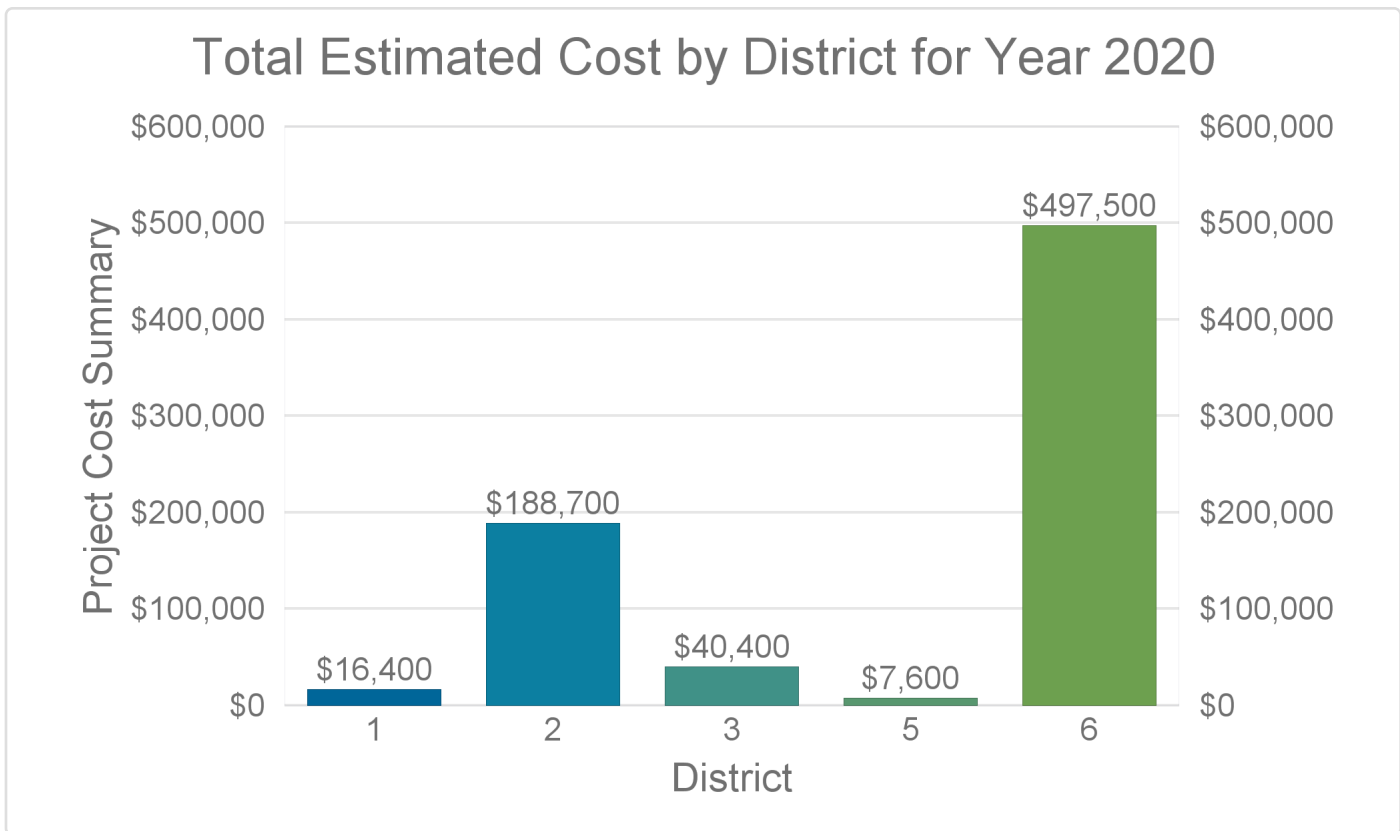




**Total District Cost Estimate Summary Table for Year 2020 :**

	Priority 1 Estimated Costs	Priority 2 Estimated Costs	Priority 3 Estimated Costs	Priority 4 Estimated Costs	Total Estimated Project Costs
<b>District 1</b>	\$16,400	\$0	\$0	\$0	<b>\$16,400</b>
<b>District 2</b>	\$188,700	\$0	\$0	\$0	<b>\$188,700</b>
<b>District 3</b>	\$40,400	\$0	\$0	\$0	<b>\$40,400</b>
<b>District 4</b>	\$0	\$0	\$0	\$0	<b>\$0</b>
<b>District 5</b>	\$7,600	\$0	\$0	\$0	<b>\$7,600</b>
<b>District 6</b>	\$497,500	\$0	\$0	\$0	<b>\$497,500</b>
<b>Total</b>	<b>\$750,600</b>	<b>\$0</b>	<b>\$0</b>	<b>\$0</b>	<b>\$750,600</b>





**DISTRICT: 1**

**COUNT OF DEFICIENCIES: 13**

**TOTAL COST SUMMARY:**

**\$16,400**

Full Address	GPS	Item Description	Notes	Priority	Unit Cost	Quantity	Area	Subtotal	Escalated Total	Total Cost Estimated
2851 LANCER AVENUE	34.057129 -117.809265	REMOVE TREE		1	\$1,136	1	0	\$1,136	\$1,136	<b>\$1,800</b>
683 MEDINA STREET	34.056923 -117.809090	REMOVE EXISTING IMPROVEMENTS AND CONSTRUCT PCC DRIVEWAY APPROAC		1	\$10	1	100	\$1,015	\$1,015	<b>\$1,600</b>
617 TANGIER PLACE	34.055878 -117.808823	REMOVE EXISTING IMPROVEMENTS AND CONSTRUCT PCC DRIVEWAY APPROAC		1	\$10	1	100	\$1,015	\$1,015	<b>\$1,600</b>
2851 LANCER AVENUE	34.057129 -117.809265	REMOVE AND RECONSTRUCT PCC SIDEWALK		1	\$9	1	75	\$643	\$643	<b>\$1,000</b>
641 TANGIER PLACE	34.056068 -117.809135	REMOVE AND RECONSTRUCT PCC SIDEWALK		1	\$9	1	50	\$428	\$428	<b>\$700</b>
659 MEDINA STREET	34.056629 -117.808601	REMOVE AND RECONSTRUCT PCC SIDEWALK		1	\$9	1	75	\$643	\$643	<b>\$1,000</b>
647 MEDINA STREET	34.056484 -117.808365	REMOVE AND RECONSTRUCT PCC SIDEWALK		1	\$9	1	250	\$2,142	\$2,142	<b>\$3,300</b>
617 TANGIER PLACE	34.055878 -117.808823	REMOVE AND RECONSTRUCT PCC CURB AND GUTTER		1	\$55	1	15	\$819	\$819	<b>\$1,300</b>



A BUREAU VERITAS GROUP COMPANY



659 MEDINA STREET	34.056629 -117.808601	REMOVE AND RECONSTRUCT PCC CURB AND GUTTER		1	\$55	1	20	\$1,092	\$1,092	<b>\$1,700</b>
647 MEDINA STREET	34.056484 -117.808365	REMOVE AND RECONSTRUCT PCC CURB AND GUTTER		1	\$55	1	20	\$1,092	\$1,092	<b>\$1,700</b>
683 MEDINA STREET	34.056923 -117.809090	REMOVE AND RECONSTRUCT PCC CURB		1	\$31	1	15	\$470	\$470	<b>\$700</b>
649 TANGIER PLACE	34.056133 -117.809242	GRIND PCC SIDEWALK		1	\$5	1	5	\$23	\$23	<b>\$0</b>
647 MEDINA STREET	34.056484 -117.808365	GRIND PCC SIDEWALK		1	\$5	1	5	\$23	\$23	<b>\$0</b>

**DISTRICT: 2**

**COUNT OF DEFICIENCIES: 72**

**TOTAL COST SUMMARY:**

**\$188,700**

Full Address	GPS	Item Description	Notes	Priority	Unit Cost	Quantity	Area	Subtotal	Escalated Total	Total Cost Estimated
595 W Mission Blvd, Pomona, CA	34.055031 -117.755425	ROOT SHAVE		1	\$113	1	0	\$113	\$113	<b>\$200</b>
545 W Mission Blvd, Pomona, CA	34.055042 -117.754898	ROOT SHAVE		1	\$113	1	0	\$113	\$113	<b>\$200</b>
508 W Mission Blvd, Pomona, CA	34.054943 -117.754524	ROOT SHAVE		1	\$113	1	0	\$113	\$113	<b>\$200</b>



A BUREAU VERITAS GROUP COMPANY



Public Right-of-Way ADA Transition Plan Report

401 S Park Ave, Pomona, CA	34.055881 -117.754501	ROOT SHAVE		1	\$113	1	0	\$113	\$113	<b>\$200</b>
436 W 4th St, Pomona, CA	34.055874 -117.753738	ROOT SHAVE		1	\$113	1	0	\$113	\$113	<b>\$200</b>
399 W Mission Blvd, Pomona, CA	34.055084 -117.753250	ROOT SHAVE		1	\$113	1	0	\$113	\$113	<b>\$200</b>
333 W Mission Blvd, Pomona, CA	34.055103 -117.752579	ROOT SHAVE		1	\$113	1	0	\$113	\$113	<b>\$200</b>
Court Parking W 7th St, Pomona, CA	34.053204 -117.751724	ROOT SHAVE		1	\$113	3	0	\$339	\$339	<b>\$500</b>
City Lot W 7th St, Pomona, CA	34.053200 -117.750938	ROOT SHAVE		1	\$113	1	0	\$113	\$113	<b>\$200</b>
625 S Garey Ave, Pomona, CA	34.053963 -117.750069	ROOT SHAVE		1	\$113	2	0	\$226	\$226	<b>\$400</b>
444 S Garey Ave, Pomona, CA	34.055614 -117.750000	ROOT SHAVE	Item 15 @Garey & @Locust	1	\$113	2	0	\$226	\$226	<b>\$400</b>
444 S Garey Ave, Pomona, CA	34.055614 -117.750000	ROOT SHAVE	(BofA)	1	\$113	2	0	\$226	\$226	<b>\$400</b>





Public Right-of-Way ADA Transition Plan Report

667 S Locust St, Pomona, CA	34.053627 -117.748962	REMOVE EXISTING IMPROVEMENTS AND CONSTRUCT PCC DRIVEWAY APPROACH	1	\$10	1	150	\$1,523	\$1,523	<b>\$2,400</b>
595 W Mission Blvd, Pomona, CA	34.055031 -117.755425	REMOVE EXISTING IMPROVEMENTS AND CONSTRUCT PCC ALLEY (15 x 30 alley) APPROACH	1	\$5,757	1	0	\$5,757	\$5,757	<b>\$8,900</b>
549 W Mission Blvd, Pomona, CA	34.055042 -117.754944	REMOVE EXISTING IMPROVEMENTS AND CONSTRUCT PCC ALLEY APPROACH	1	\$5,757	1	0	\$5,757	\$5,757	<b>\$8,900</b>
561 S Park Ave, Pomona, CA	34.054451 -117.754456	REMOVE EXISTING IMPROVEMENTS AND CONSTRUCT PCC ALLEY APPROACH	1	\$5,757	1	0	\$5,757	\$5,757	<b>\$8,900</b>
665 S Park Ave, Pomona, CA	34.053509 -117.754417	REMOVE EXISTING IMPROVEMENTS AND CONSTRUCT PCC ALLEY APPROACH	1	\$5,757	1	0	\$5,757	\$5,757	<b>\$8,900</b>
401 S Main St, Pomona, CA	34.055939 -117.752312	REMOVE EXISTING IMPROVEMENTS AND CONSTRUCT PCC ALLEY APPROACH	1	\$5,757	1	0	\$5,757	\$5,757	<b>\$8,900</b>
210 W 8th St, Pomona, CA	34.052299 -117.751183	REMOVE EXISTING IMPROVEMENTS AND CONSTRUCT PCC ALLEY APPROACH	1	\$5,757	1	0	\$5,757	\$5,757	<b>\$8,900</b>
153 E 7th St, Pomona, CA	34.053364 -117.749405	REMOVE EXISTING IMPROVEMENTS AND CONSTRUCT PCC ALLEY APPROACH	1	\$5,757	1	0	\$5,757	\$5,757	<b>\$8,900</b>
180 E 6th St, Pomona, CA	34.054169 -117.749138	REMOVE EXISTING IMPROVEMENTS AND CONSTRUCT PCC ALLEY APPROACH	1	\$5,757	1	0	\$5,757	\$5,757	<b>\$8,900</b>





Public Right-of-Way ADA Transition Plan Report

558 S Locust St, Pomona, CA	34.054607 -117.748871	REMOVE EXISTING IMPROVEMENTS AND CONSTRUCT PCC ALLEY APPROACH		1	\$5,757	1	0	\$5,757	\$5,757	<b>\$8,900</b>
212 E 6th St, Pomona, CA	34.054180 -117.748756	REMOVE EXISTING IMPROVEMENTS AND CONSTRUCT PCC ALLEY APPROACH		1	\$5,757	1	0	\$5,757	\$5,757	<b>\$8,900</b>
615 W Mission Blvd, Pomona, CA	34.055023 -117.755676	REMOVE AND RECONSTRUCT PCC SIDEWALK	On Mission, next to parking lot	1	\$9	1	150	\$1,285	\$1,285	<b>\$2,000</b>
615 W Mission Blvd, Pomona, CA	34.055023 -117.755676	REMOVE AND RECONSTRUCT PCC SIDEWALK	On Parcels, the ramp	1	\$9	1	100	\$857	\$857	<b>\$1,300</b>
601 W Mission Blvd, Pomona, CA	34.055027 -117.755531	REMOVE AND RECONSTRUCT PCC SIDEWALK		1	\$9	1	50	\$428	\$428	<b>\$700</b>
595 W Mission Blvd, Pomona, CA	34.055031 -117.755425	REMOVE AND RECONSTRUCT PCC SIDEWALK		1	\$9	1	290	\$2,485	\$2,485	<b>\$3,900</b>
545 W Mission Blvd, Pomona, CA	34.055042 -117.754898	REMOVE AND RECONSTRUCT PCC SIDEWALK		1	\$9	1	522	\$4,472	\$4,472	<b>\$6,900</b>
508 W Mission Blvd, Pomona, CA	34.054943 -117.754524	REMOVE AND RECONSTRUCT PCC SIDEWALK		1	\$9	1	60	\$514	\$514	<b>\$800</b>
401 S Park Ave, Pomona, CA	34.055881 -117.754501	REMOVE AND RECONSTRUCT PCC SIDEWALK		1	\$9	1	60	\$514	\$514	<b>\$800</b>





Public Right-of-Way ADA Transition Plan Report

501-599 W 6th St, Pomona, CA	34.054146 -117.754410	REMOVE AND RECONSTRUCT PCC SIDEWALK	Item 15 at Paecel St & Park Ave	1	\$9	1	425	\$3,641	\$3,641	<b>\$5,600</b>
436 W 4th St, Pomona, CA	34.055874 -117.753738	REMOVE AND RECONSTRUCT PCC SIDEWALK		1	\$9	1	210	\$1,799	\$1,799	<b>\$2,800</b>
386 S Gordon St, Pomona, CA	34.056072 -117.753265	REMOVE AND RECONSTRUCT PCC SIDEWALK		1	\$9	1	60	\$514	\$514	<b>\$800</b>
399 W Mission Blvd, Pomona, CA	34.055084 -117.753250	REMOVE AND RECONSTRUCT PCC SIDEWALK	Need Verification in field	1	\$9	1	160	\$1,371	\$1,371	<b>\$2,100</b>
399 W Mission Blvd, Pomona, CA	34.055084 -117.753250	REMOVE AND RECONSTRUCT PCC SIDEWALK		1	\$9	1	96	\$822	\$822	<b>\$1,300</b>
333 W Mission Blvd, Pomona, CA	34.055103 -117.752579	REMOVE AND RECONSTRUCT PCC SIDEWALK	Need Verification in field	1	\$9	1	160	\$1,371	\$1,371	<b>\$2,100</b>
333 W Mission Blvd, Pomona, CA	34.055103 -117.752579	REMOVE AND RECONSTRUCT PCC SIDEWALK		1	\$9	1	110	\$942	\$942	<b>\$1,500</b>
401 S Main St, Pomona, CA	34.055939 -117.752312	REMOVE AND RECONSTRUCT PCC SIDEWALK		1	\$9	1	90	\$771	\$771	<b>\$1,200</b>
300-398 W 4th St, Pomona, CA	34.055912 -117.752281	REMOVE AND RECONSTRUCT PCC SIDEWALK	Item 15 at Gorden St (3)	1	\$9	1	300	\$2,570	\$2,570	<b>\$4,000</b>





Public Right-of-Way ADA Transition Plan Report

Court Parking W 7th St, Pomona, CA	34.053200 -117.751785	REMOVE AND RECONSTRUCT PCC SIDEWALK		1	\$9	1	250	\$2,142	\$2,142	<b>\$3,300</b>
232 W 8th St, Pomona, CA	34.052292 -117.751404	REMOVE AND RECONSTRUCT PCC SIDEWALK	Item 14 at Main St	1	\$9	1	125	\$1,071	\$1,071	<b>\$1,700</b>
City Hall W Mission Blvd, Pomona, CA	34.054970 -117.751389	REMOVE AND RECONSTRUCT PCC SIDEWALK	At east lot	1	\$9	1	80	\$685	\$685	<b>\$1,100</b>
395 S Thomas St, Pomona, CA	34.056065 -117.751236	REMOVE AND RECONSTRUCT PCC SIDEWALK	Item 14 and 15 at Main St & Thomas St	1	\$9	1	300	\$2,570	\$2,570	<b>\$4,000</b>
395 S Thomas St, Pomona, CA	34.056065 -117.751236	REMOVE AND RECONSTRUCT PCC SIDEWALK	Need Verification in field	1	\$9	1	50	\$428	\$428	<b>\$700</b>
City Hall W Mission Blvd, Pomona, CA	34.054977 -117.751144	REMOVE AND RECONSTRUCT PCC SIDEWALK	Need Verification in field	1	\$9	1	112	\$960	\$960	<b>\$1,500</b>
City Lot W 7th St, Pomona, CA	34.053200 -117.750961	REMOVE AND RECONSTRUCT PCC SIDEWALK		1	\$9	1	120	\$1,028	\$1,028	<b>\$1,600</b>
City Hall W Mission Blvd, Pomona, CA	34.054981 -117.750855	REMOVE AND RECONSTRUCT PCC SIDEWALK	Need Verification in field	1	\$9	1	240	\$2,056	\$2,056	<b>\$3,200</b>
100-198 W 4th St, Pomona, CA	34.055973 -117.750122	REMOVE AND RECONSTRUCT PCC SIDEWALK		1	\$9	1	100	\$857	\$857	<b>\$1,300</b>







Public Right-of-Way ADA Transition Plan Report

101 W Mission Blvd, Pomona, CA	34.055164 -117.750114	REMOVE AND RECONSTRUCT PCC SIDEWALK		1	\$9	1	50	\$428	\$428	<b>\$700</b>
625 S Garey Ave, Pomona, CA	34.053963 -117.750069	REMOVE AND RECONSTRUCT PCC SIDEWALK	Need Verification in field	1	\$9	1	400	\$3,427	\$3,427	<b>\$5,300</b>
625 S Garey Ave, Pomona, CA	34.053963 -117.750069	REMOVE AND RECONSTRUCT PCC SIDEWALK		1	\$9	1	50	\$428	\$428	<b>\$700</b>
444 S Garey Ave, Pomona, CA	34.055614 -117.750000	REMOVE AND RECONSTRUCT PCC SIDEWALK	(BofA)	1	\$9	1	960	\$8,225	\$8,225	<b>\$12,700</b>
444 S Garey Ave, Pomona, CA	34.055614 -117.750000	REMOVE AND RECONSTRUCT PCC SIDEWALK	Item 15 @Garey & @Locust	1	\$9	1	180	\$1,542	\$1,542	<b>\$2,400</b>
101-199 E 6th St, Pomona, CA	34.054256 -117.749985	REMOVE AND RECONSTRUCT PCC SIDEWALK	Item 15 @Garey & @Locust	1	\$9	1	125	\$1,071	\$1,071	<b>\$1,700</b>
636 S Garey Ave, Pomona, CA	34.053864 -117.749931	REMOVE AND RECONSTRUCT PCC SIDEWALK		1	\$9	1	50	\$428	\$428	<b>\$700</b>
686 S Garey Ave, Pomona, CA	34.053429 -117.749916	REMOVE AND RECONSTRUCT PCC SIDEWALK		1	\$9	1	100	\$857	\$857	<b>\$1,300</b>
S/E CORNER GAREY FRANKLIN, Pomona, CA	34.040493 -117.749321	REMOVE AND RECONSTRUCT PCC SIDEWALK		1	\$9	1	60	\$514	\$514	<b>\$800</b>





Public Right-of-Way ADA Transition Plan Report

631 S Locust St, Pomona, CA	34.053940 -117.748978	REMOVE AND RECONSTRUCT PCC SIDEWALK	1	\$9	1	50	\$428	\$428	<b>\$700</b>
667 S Locust St, Pomona, CA	34.053627 -117.748962	REMOVE AND RECONSTRUCT PCC SIDEWALK	1	\$9	1	125	\$1,071	\$1,071	<b>\$1,700</b>
558 S Locust St, Pomona, CA	34.054607 -117.748871	REMOVE AND RECONSTRUCT PCC SIDEWALK	1	\$9	1	200	\$1,713	\$1,713	<b>\$2,700</b>
212 E 6th St, Pomona, CA	34.054180 -117.748756	REMOVE AND RECONSTRUCT PCC SIDEWALK	1	\$9	1	25	\$214	\$214	<b>\$300</b>
400 Civic Center Plaza, Pomona, CA	34.054756 -117.752152	REMOVE AND RECONSTRUCT PCC CURB AND GUTTER	1	\$55	1	30	\$1,638	\$1,638	<b>\$2,500</b>
395 S Thomas St, Pomona, CA	34.056065 -117.751236	REMOVE AND RECONSTRUCT PCC CURB	1	\$31	1	60	\$1,880	\$1,880	<b>\$2,900</b>
667 S Locust St, Pomona, CA	34.053627 -117.748962	REMOVE AND RECONSTRUCT PCC CURB	1	\$31	1	15	\$470	\$470	<b>\$700</b>
660 S Locust St, Pomona, CA	34.053680 -117.748833	GRIND PCC SIDEWALK	1	\$5	1	5	\$23	\$23	<b>\$0</b>
664 S Locust St, Pomona, CA	34.053646 -117.748833	GRIND PCC SIDEWALK	1	\$5	1	5	\$23	\$23	<b>\$0</b>





212 E 6th St, Pomona, CA	34.054180 -117.748756	GRIND PCC SIDEWALK		1	\$5	1	5	\$23	\$23	\$0
--------------------------	--------------------------	--------------------	--	---	-----	---	---	------	------	-----

**DISTRICT: 3**

**COUNT OF DEFICIENCIES: 22**

**TOTAL COST SUMMARY:**

**\$40,400**

Full Address	GPS	Item Description	Notes	Priority	Unit Cost	Quantity	Area	Subtotal	Escalated Total	Total Cost Estimated
1577 Biscay Way	34.042656 -117.748344	ROOT SHAVE		1	\$113	1	0	\$113	\$113	\$200
902 Packard Dr.	34.048031 -117.738823	ROOT SHAVE		1	\$113	1	0	\$113	\$113	\$200
935 Packard Dr.	34.048031 -117.738823	ROOT SHAVE		1	\$113	1	0	\$113	\$113	\$200
937 Packard Dr.	34.048031 -117.738823	ROOT SHAVE		1	\$113	1	0	\$113	\$113	\$200
1553 Biscay Way	34.042854 -117.748352	REMOVE EXISTING IMPROVEMENTS AND CONSTRUCT PCC ALLEY APPROACH		1	\$5,757	1	0	\$5,757	\$5,757	\$8,900
1589 Biscay Way	34.042557 -117.748344	REMOVE EXISTING IMPROVEMENTS AND CONSTRUCT PCC ALLEY APPROACH		1	\$5,757	1	0	\$5,757	\$5,757	\$8,900
902 Packard Dr.	34.048031 -117.738823	REMOVE EXISTING IMPROVEMENTS AND CONSTRUCT PCC ALLEY APPROACH		1	\$5,757	1	0	\$5,757	\$5,757	\$8,900





Public Right-of-Way ADA Transition Plan Report

E Grand Ave (Washington Park)	34.048217 -117.738967	REMOVE AND RELOCATE EXISTING WATER METER	WM ADJUST IN FRONT OF 938 GRAND	1	\$973	1	0	\$973	\$973	<b>\$1,500</b>
256 Fowler	34.043259 -117.747681	REMOVE AND RELOCATE EXISTING WATER METER		1	\$973	1	0	\$973	\$973	<b>\$1,500</b>
E Grand Ave (Washington Park)	34.048210 -117.739200	REMOVE AND RECONSTRUCT PCC SIDEWALK	WM ADJUST IN FRONT OF 938 GRAND	1	\$9	1	60	\$514	\$514	<b>\$800</b>
1577 Biscay Way	34.042656 -117.748344	REMOVE AND RECONSTRUCT PCC SIDEWALK		1	\$9	1	90	\$771	\$771	<b>\$1,200</b>
1589 Biscay Way	34.042557 -117.748344	REMOVE AND RECONSTRUCT PCC SIDEWALK		1	\$9	1	30	\$257	\$257	<b>\$400</b>
212 Fowler	34.043270 -117.748131	REMOVE AND RECONSTRUCT PCC SIDEWALK		1	\$9	1	120	\$1,028	\$1,028	<b>\$1,600</b>
256 Fowler	34.043259 -117.747681	REMOVE AND RECONSTRUCT PCC SIDEWALK		1	\$9	1	30	\$257	\$257	<b>\$400</b>
788 E Grand	34.047993 -117.741318	REMOVE AND RECONSTRUCT PCC SIDEWALK		1	\$9	1	50	\$428	\$428	<b>\$700</b>
1209 S Towne Ave	34.048862 -117.741150	REMOVE AND RECONSTRUCT PCC SIDEWALK	ADJUST SL BOX	1	\$9	1	50	\$428	\$428	<b>\$700</b>





Public Right-of-Way ADA Transition Plan Report

902 Packard Dr.	34.048031 -117.738823	REMOVE AND RECONSTRUCT PCC SIDEWALK		1	\$9	1	90	\$771	\$771	<b>\$1,200</b>
935 Packard Dr.	34.048031 -117.738823	REMOVE AND RECONSTRUCT PCC SIDEWALK		1	\$9	1	120	\$1,028	\$1,028	<b>\$1,600</b>
937 Packard Dr.	34.048031 -117.738823	REMOVE AND RECONSTRUCT PCC SIDEWALK		1	\$9	1	60	\$514	\$514	<b>\$800</b>
954 E Grand Ave	34.048084 -117.737610	REMOVE AND RECONSTRUCT PCC SIDEWALK		1	\$9	1	30	\$257	\$257	<b>\$400</b>
1589 Biscay Way	34.042557 -117.748344	GRIND PCC SIDEWALK		1	\$5	1	6	\$28	\$28	<b>\$0</b>
938 E Grand Ave	34.048073 -117.737930	EXCAVATE, GRADE, AND CONSTRUCT RETAINING CURB OR SLOUGH WALL	IN FRONT OF 938 GRAND	1	\$43	1	1	\$43	\$43	<b>\$100</b>

**DISTRICT: 5**

**COUNT OF DEFICIENCIES: 9**

**TOTAL COST SUMMARY:**

**\$7,600**

Full Address	GPS	Item Description	Notes	Priority	Unit Cost	Quantity	Area	Subtotal	Escalated Total	Total Cost Estimated
1802 Denison St	34.050304 -117.782517	REMOVE AND RELOCATE EXISTING WATER METER	WMB	1	\$973	1	0	\$973	\$973	<b>\$1,500</b>
1803 Denison St	34.050415 -117.782517	REMOVE AND RELOCATE EXISTING WATER METER		1	\$973	1	0	\$973	\$973	<b>\$1,500</b>





Public Right-of-Way ADA Transition Plan Report

1798 Denison St	34.050320 -117.782211	REMOVE AND RELOCATE EXISTING WATER METER		1	\$973	1	0	\$973	\$973	\$1,500
1797 Denison St	34.050434 -117.782158	REMOVE AND RELOCATE EXISTING WATER METER		1	\$973	1	0	\$973	\$973	\$1,500
1834 Wright St	34.048023 -117.783623	REMOVE AND RECONSTRUCT PCC SIDEWALK		1	\$9	1	15	\$129	\$129	\$200
1830 Wright St	34.048008 -117.783424	REMOVE AND RECONSTRUCT PCC SIDEWALK		1	\$9	1	50	\$428	\$428	\$700
1813 Denison St	34.050426 -117.782890	REMOVE AND RECONSTRUCT PCC SIDEWALK	WMB	1	\$9	1	20	\$171	\$171	\$300
1802 Denison St	34.050304 -117.782517	REMOVE AND RECONSTRUCT PCC SIDEWALK	WMB	1	\$9	1	20	\$171	\$171	\$300
1807 Denison St	34.050419 -117.782669	GRIND PCC SIDEWALK		1	\$5	1	8	\$37	\$37	\$100

**DISTRICT: 6**

**COUNT OF DEFICIENCIES: 180**

**TOTAL COST SUMMARY: \$497,500**

Full Address	GPS	Item Description	Notes	Priority	Unit Cost	Quantity	Area	Subtotal	Escalated Total	Total Cost Estimated
164 FORD	34.083912 -117.753914	REMOVE TREE		1	\$1,136	1	0	\$1,136	\$1,136	\$1,800





Public Right-of-Way ADA Transition Plan Report

128 FORD	34.083649 -117.753128	REMOVE TREE	1	\$1,136	1	0	\$1,136	\$1,136	<b>\$1,800</b>
2018 LAS VEGAS	34.083580 -117.750610	REMOVE TREE	1	\$1,136	1	0	\$1,136	\$1,136	<b>\$1,800</b>
1533 GANESHA PLACE	34.075214 -117.758186	REMOVE EXISTING IMPROVEMENTS AND CONSTRUCT PCC DRIVEWAY APPROACH	1	\$10	1	150	\$1,523	\$1,523	<b>\$2,400</b>
SAN FELIPE & SAN FELIPE	34.083359 -117.750160	REMOVE EXISTING IMPROVEMENTS AND CONSTRUCT PCC ALLEY APPROACH	1	\$5,757	2	0	\$11,513	\$11,513	<b>\$17,800</b>
242 E La Verne Ave	34.083149 -117.747963	REMOVE EXISTING IMPROVEMENTS AND CONSTRUCT PCC ALLEY APPROACH	1	\$5,757	1	0	\$5,757	\$5,757	<b>\$8,900</b>
248 E La Verne Ave	34.083031 -117.747788	REMOVE EXISTING IMPROVEMENTS AND CONSTRUCT PCC ALLEY APPROACH	1	\$5,757	1	0	\$5,757	\$5,757	<b>\$8,900</b>
2145 Victoria Way	34.083809 -117.747292	REMOVE EXISTING IMPROVEMENTS AND CONSTRUCT PCC ALLEY APPROACH	1	\$5,757	1	0	\$5,757	\$5,757	<b>\$8,900</b>
284 E La Verne Ave	34.082333 -117.746758	REMOVE EXISTING IMPROVEMENTS AND CONSTRUCT PCC ALLEY APPROACH	1	\$5,757	1	0	\$5,757	\$5,757	<b>\$8,900</b>
2110 E ORANGE GROVE AVE	34.082466 -117.745995	REMOVE EXISTING IMPROVEMENTS AND CONSTRUCT PCC ALLEY APPROACH	1	\$5,757	1	0	\$5,757	\$5,757	<b>\$8,900</b>





Public Right-of-Way ADA Transition Plan Report

2130 E ORANGE GROVE AVE	34.083065 -117.745689	REMOVE EXISTING IMPROVEMENTS AND CONSTRUCT PCC ALLEY APPROACH	1	\$5,757	1	0	\$5,757	\$5,757	<b>\$8,900</b>
291 Royal Coach Ave	34.084839 -117.745621	REMOVE EXISTING IMPROVEMENTS AND CONSTRUCT PCC ALLEY APPROACH	1	\$5,757	1	0	\$5,757	\$5,757	<b>\$8,900</b>
292 Royal Coach Ave	34.084682 -117.745606	REMOVE EXISTING IMPROVEMENTS AND CONSTRUCT PCC ALLEY APPROACH	1	\$5,757	1	0	\$5,757	\$5,757	<b>\$8,900</b>
2136 E ORANGE GROVE AVE	34.083248 -117.745598	REMOVE EXISTING IMPROVEMENTS AND CONSTRUCT PCC ALLEY APPROACH	1	\$5,757	1	0	\$5,757	\$5,757	<b>\$8,900</b>
294 Royal Coach Ave	34.084656 -117.745529	REMOVE EXISTING IMPROVEMENTS AND CONSTRUCT PCC ALLEY APPROACH	1	\$5,757	1	0	\$5,757	\$5,757	<b>\$8,900</b>
2142 E ORANGE GROVE AVE	34.083427 -117.745506	REMOVE EXISTING IMPROVEMENTS AND CONSTRUCT PCC ALLEY APPROACH	1	\$5,757	1	0	\$5,757	\$5,757	<b>\$8,900</b>
2160 E ORANGE GROVE AVE	34.083969 -117.745239	REMOVE EXISTING IMPROVEMENTS AND CONSTRUCT PCC ALLEY APPROACH	1	\$5,757	1	0	\$5,757	\$5,757	<b>\$8,900</b>
2166 E ORANGE GROVE AVE	34.084148 -117.745148	REMOVE EXISTING IMPROVEMENTS AND CONSTRUCT PCC ALLEY APPROACH	1	\$5,757	1	0	\$5,757	\$5,757	<b>\$8,900</b>
2172 E ORANGE GROVE AVE	34.084328 -117.745056	REMOVE EXISTING IMPROVEMENTS AND CONSTRUCT PCC ALLEY APPROACH	1	\$5,757	1	0	\$5,757	\$5,757	<b>\$8,900</b>

2 small ramps (google maps)







Public Right-of-Way ADA Transition Plan Report

2457 Deodar Ln	34.091465 -117.741119	REMOVE EXISTING IMPROVEMENTS AND CONSTRUCT PCC ALLEY APPROACH	1	\$5,757	1	0	\$5,757	\$5,757	<b>\$8,900</b>
2475 Deodar Ln	34.091606 -117.741119	REMOVE EXISTING IMPROVEMENTS AND CONSTRUCT PCC ALLEY APPROACH	1	\$5,757	1	0	\$5,757	\$5,757	<b>\$8,900</b>
2491 Deodar Ln	34.091732 -117.741119	REMOVE EXISTING IMPROVEMENTS AND CONSTRUCT PCC ALLEY APPROACH	1	\$5,757	1	0	\$5,757	\$5,757	<b>\$8,900</b>
2531 Deodar Ln	34.092045 -117.741119	REMOVE EXISTING IMPROVEMENTS AND CONSTRUCT PCC ALLEY APPROACH	1	\$5,757	1	0	\$5,757	\$5,757	<b>\$8,900</b>
2547 Deodar Ln	34.092171 -117.741119	REMOVE EXISTING IMPROVEMENTS AND CONSTRUCT PCC ALLEY APPROACH	1	\$5,757	1	0	\$5,757	\$5,757	<b>\$8,900</b>
2601 Deodar Ln	34.092594 -117.741119	REMOVE EXISTING IMPROVEMENTS AND CONSTRUCT PCC ALLEY APPROACH	1	\$5,757	1	0	\$5,757	\$5,757	<b>\$8,900</b>
2615 Deodar Ln	34.092705 -117.741119	REMOVE EXISTING IMPROVEMENTS AND CONSTRUCT PCC ALLEY APPROACH	1	\$5,757	1	0	\$5,757	\$5,757	<b>\$8,900</b>
2421 Deodar Ln	34.091167 -117.741097	REMOVE EXISTING IMPROVEMENTS AND CONSTRUCT PCC ALLEY APPROACH	1	\$5,757	1	0	\$5,757	\$5,757	<b>\$8,900</b>
2325 Deodar Ln	34.090260 -117.740997	REMOVE EXISTING IMPROVEMENTS AND CONSTRUCT PCC ALLEY APPROACH	1	\$5,757	1	0	\$5,757	\$5,757	<b>\$8,900</b>





Public Right-of-Way ADA Transition Plan Report

2456 Deodar Ln	34.091465 -117.740959	REMOVE EXISTING IMPROVEMENTS AND CONSTRUCT PCC ALLEY APPROACH	1	\$5,757	1	0	\$5,757	\$5,757	<b>\$8,900</b>
2438 Deodar Ln	34.091328 -117.740951	REMOVE EXISTING IMPROVEMENTS AND CONSTRUCT PCC ALLEY APPROACH	1	\$5,757	1	0	\$5,757	\$5,757	<b>\$8,900</b>
2474 Deodar Ln	34.091606 -117.740951	REMOVE EXISTING IMPROVEMENTS AND CONSTRUCT PCC ALLEY APPROACH	1	\$5,757	1	0	\$5,757	\$5,757	<b>\$8,900</b>
2532 Deodar Ln	34.092060 -117.740951	REMOVE EXISTING IMPROVEMENTS AND CONSTRUCT PCC ALLEY APPROACH	1	\$5,757	1	0	\$5,757	\$5,757	<b>\$8,900</b>
2548 Deodar Ln	34.092186 -117.740951	REMOVE EXISTING IMPROVEMENTS AND CONSTRUCT PCC ALLEY APPROACH	1	\$5,757	1	0	\$5,757	\$5,757	<b>\$8,900</b>
2602 Deodar Ln	34.092613 -117.740951	REMOVE EXISTING IMPROVEMENTS AND CONSTRUCT PCC ALLEY APPROACH	1	\$5,757	1	0	\$5,757	\$5,757	<b>\$8,900</b>
2350 Deodar Ln	34.090492 -117.740830	REMOVE EXISTING IMPROVEMENTS AND CONSTRUCT PCC ALLEY APPROACH	1	\$5,757	1	0	\$5,757	\$5,757	<b>\$8,900</b>
2602 Deodar Ln	34.092613 -117.740951	REMOVE AND RELOCATE EXISTING TRAFFIC SIGN OR MAILBOX	1	\$312	25	0	\$7,800	\$7,800	<b>\$12,100</b>
172 FORD	34.083996 -117.754044	REMOVE AND RECONSTRUCT PCC SIDEWALK	1	\$9	1	50	\$428	\$428	<b>\$700</b>





Public Right-of-Way ADA Transition Plan Report

164 FORD	34.083912 -117.753914	REMOVE AND RECONSTRUCT PCC SIDEWALK		1	\$9	1	75	\$643	\$643	<b>\$1,000</b>
128 FORD	34.083649 -117.753128	REMOVE AND RECONSTRUCT PCC SIDEWALK	Need field Verification	1	\$9	1	50	\$428	\$428	<b>\$700</b>
128 FORD	34.083649 -117.753128	REMOVE AND RECONSTRUCT PCC SIDEWALK		1	\$9	1	50	\$428	\$428	<b>\$700</b>
2044 SELDON	34.084152 -117.753113	REMOVE AND RECONSTRUCT PCC SIDEWALK		1	\$9	1	50	\$428	\$428	<b>\$700</b>
122 FORD	34.083675 -117.752998	REMOVE AND RECONSTRUCT PCC SIDEWALK		1	\$9	1	50	\$428	\$428	<b>\$700</b>
116 FORD	34.083702 -117.752869	REMOVE AND RECONSTRUCT PCC SIDEWALK		1	\$9	1	75	\$643	\$643	<b>\$1,000</b>
2018 LAS VEGAS	34.083496 -117.750725	REMOVE AND RECONSTRUCT PCC SIDEWALK		1	\$9	1	200	\$1,713	\$1,713	<b>\$2,700</b>
242 E La Verne Ave	34.083149 -117.747963	REMOVE AND RECONSTRUCT PCC SIDEWALK		1	\$9	1	65	\$557	\$557	<b>\$900</b>
248 E La Verne Ave	34.083031 -117.747788	REMOVE AND RECONSTRUCT PCC SIDEWALK		1	\$9	1	50	\$428	\$428	<b>\$700</b>





Public Right-of-Way ADA Transition Plan Report

2102 Victoria Way	34.083061 -117.747574	REMOVE AND RECONSTRUCT PCC SIDEWALK	Adjust 2 manhole covers to grade @ S/W	1	\$9	1	288	\$2,467	\$2,467	<b>\$3,800</b>
2145 Victoria Way	34.083809 -117.747292	REMOVE AND RECONSTRUCT PCC SIDEWALK		1	\$9	1	144	\$1,234	\$1,234	<b>\$1,900</b>
E LA VERNE AVE	34.082806 -117.747154	REMOVE AND RECONSTRUCT PCC SIDEWALK		1	\$9	1	150	\$1,285	\$1,285	<b>\$2,000</b>
284 E La Verne Ave	34.082333 -117.746758	REMOVE AND RECONSTRUCT PCC SIDEWALK		1	\$9	1	150	\$1,285	\$1,285	<b>\$2,000</b>
290 E La Verne Ave	34.082222 -117.746590	REMOVE AND RECONSTRUCT PCC SIDEWALK		1	\$9	1	125	\$1,071	\$1,071	<b>\$1,700</b>
296 E La Verne Ave	34.082108 -117.746422	REMOVE AND RECONSTRUCT PCC SIDEWALK		1	\$9	1	175	\$1,499	\$1,499	<b>\$2,300</b>
2104 E ORANGE GROVE AVE	34.082283 -117.746086	REMOVE AND RECONSTRUCT PCC SIDEWALK		1	\$9	1	75	\$643	\$643	<b>\$1,000</b>
2104 N Orange Grove Ave	34.082283 -117.746086	REMOVE AND RECONSTRUCT PCC SIDEWALK		1	\$9	1	75	\$643	\$643	<b>\$1,000</b>
2110 E ORANGE GROVE AVE	34.082466 -117.745995	REMOVE AND RECONSTRUCT PCC SIDEWALK		1	\$9	1	50	\$428	\$428	<b>\$700</b>





Public Right-of-Way ADA Transition Plan Report

2118 E ORANGE GROVE AVE	34.082706 -117.745873	REMOVE AND RECONSTRUCT PCC SIDEWALK		1	\$9	1	90	\$771	\$771	<b>\$1,200</b>
289 Royal Coach Ave	34.084866 -117.745697	REMOVE AND RECONSTRUCT PCC SIDEWALK		1	\$9	1	75	\$643	\$643	<b>\$1,000</b>
2130 E ORANGE GROVE AVE	34.083065 -117.745689	REMOVE AND RECONSTRUCT PCC SIDEWALK		1	\$9	1	150	\$1,285	\$1,285	<b>\$2,000</b>
291 Royal Coach Ave	34.084839 -117.745621	REMOVE AND RECONSTRUCT PCC SIDEWALK		1	\$9	1	100	\$857	\$857	<b>\$1,300</b>
292 Royal Coach Ave	34.084682 -117.745606	REMOVE AND RECONSTRUCT PCC SIDEWALK	2 small ramps (google maps)	1	\$9	1	100	\$857	\$857	<b>\$1,300</b>
2136 E ORANGE GROVE AVE	34.083248 -117.745598	REMOVE AND RECONSTRUCT PCC SIDEWALK		1	\$9	1	75	\$643	\$643	<b>\$1,000</b>
294 Royal Coach Ave	34.084656 -117.745529	REMOVE AND RECONSTRUCT PCC SIDEWALK		1	\$9	1	75	\$643	\$643	<b>\$1,000</b>
2142 E ORANGE GROVE AVE	34.083427 -117.745506	REMOVE AND RECONSTRUCT PCC SIDEWALK		1	\$9	1	175	\$1,499	\$1,499	<b>\$2,300</b>
295 Royal Coach Ave	34.084785 -117.745460	REMOVE AND RECONSTRUCT PCC SIDEWALK	Damaged S/W is located on Orange Grove	1	\$9	1	150	\$1,285	\$1,285	<b>\$2,000</b>





Public Right-of-Way ADA Transition Plan Report

2154 E ORANGE GROVE AVE	34.083790 -117.745331	REMOVE AND RECONSTRUCT PCC SIDEWALK		1	\$9	1	100	\$857	\$857	<b>\$1,300</b>
2160 E ORANGE GROVE AVE	34.083969 -117.745239	REMOVE AND RECONSTRUCT PCC SIDEWALK		1	\$9	1	185	\$1,585	\$1,585	<b>\$2,500</b>
2166 E ORANGE GROVE AVE	34.084148 -117.745148	REMOVE AND RECONSTRUCT PCC SIDEWALK		1	\$9	1	100	\$857	\$857	<b>\$1,300</b>
2172 E ORANGE GROVE AVE	34.084328 -117.745056	REMOVE AND RECONSTRUCT PCC SIDEWALK		1	\$9	1	200	\$1,713	\$1,713	<b>\$2,700</b>
2142 Spencer Ave	34.082722 -117.744652	REMOVE AND RECONSTRUCT PCC SIDEWALK	Need field verification	1	\$9	1	125	\$1,071	\$1,071	<b>\$1,700</b>
2157 Spencer Ave	34.083447 -117.744461	REMOVE AND RECONSTRUCT PCC SIDEWALK		1	\$9	1	60	\$514	\$514	<b>\$800</b>
450 E Arrow Hwy	34.089939 -117.743401	REMOVE AND RECONSTRUCT PCC SIDEWALK		1	\$9	1	50	\$428	\$428	<b>\$700</b>
2287 Halcyon Way	34.089031 -117.741913	REMOVE AND RECONSTRUCT PCC SIDEWALK		1	\$9	1	150	\$1,285	\$1,285	<b>\$2,000</b>
2288 Halcyon Way	34.089138 -117.741715	REMOVE AND RECONSTRUCT PCC SIDEWALK		1	\$9	1	200	\$1,713	\$1,713	<b>\$2,700</b>





Public Right-of-Way ADA Transition Plan Report

2457 Deodar Ln	34.091465 -117.741119	REMOVE AND RECONSTRUCT PCC SIDEWALK	1	\$9	1	100	\$857	\$857	<b>\$1,300</b>
2475 Deodar Ln	34.091606 -117.741119	REMOVE AND RECONSTRUCT PCC SIDEWALK	1	\$9	1	125	\$1,071	\$1,071	<b>\$1,700</b>
2491 Deodar Ln	34.091732 -117.741119	REMOVE AND RECONSTRUCT PCC SIDEWALK	1	\$9	1	200	\$1,713	\$1,713	<b>\$2,700</b>
2531 Deodar Ln	34.092045 -117.741119	REMOVE AND RECONSTRUCT PCC SIDEWALK	1	\$9	1	160	\$1,371	\$1,371	<b>\$2,100</b>
2547 Deodar Ln	34.092171 -117.741119	REMOVE AND RECONSTRUCT PCC SIDEWALK	1	\$9	1	100	\$857	\$857	<b>\$1,300</b>
2601 Deodar Ln	34.092594 -117.741119	REMOVE AND RECONSTRUCT PCC SIDEWALK	1	\$9	1	100	\$857	\$857	<b>\$1,300</b>
2615 Deodar Ln	34.092705 -117.741119	REMOVE AND RECONSTRUCT PCC SIDEWALK	1	\$9	1	180	\$1,542	\$1,542	<b>\$2,400</b>
2421 Deodar Ln	34.091167 -117.741097	REMOVE AND RECONSTRUCT PCC SIDEWALK	1	\$9	1	240	\$2,056	\$2,056	<b>\$3,200</b>
2393 Deodar Ln	34.090858 -117.741020	REMOVE AND RECONSTRUCT PCC SIDEWALK	1	\$9	1	100	\$857	\$857	<b>\$1,300</b>





Public Right-of-Way ADA Transition Plan Report

2325 Deodar Ln	34.090260 -117.740997	REMOVE AND RECONSTRUCT PCC SIDEWALK		1	\$9	1	100	\$857	\$857	<b>\$1,300</b>
2351 Deodar Ln	34.090492 -117.740997	REMOVE AND RECONSTRUCT PCC SIDEWALK		1	\$9	1	50	\$428	\$428	<b>\$700</b>
2456 Deodar Ln	34.091465 -117.740959	REMOVE AND RECONSTRUCT PCC SIDEWALK		1	\$9	1	125	\$1,071	\$1,071	<b>\$1,700</b>
2438 Deodar Ln	34.091328 -117.740951	REMOVE AND RECONSTRUCT PCC SIDEWALK		1	\$9	1	40	\$343	\$343	<b>\$500</b>
2474 Deodar Ln	34.091606 -117.740951	REMOVE AND RECONSTRUCT PCC SIDEWALK		1	\$9	1	140	\$1,199	\$1,199	<b>\$1,900</b>
2532 Deodar Ln	34.092060 -117.740951	REMOVE AND RECONSTRUCT PCC SIDEWALK		1	\$9	1	75	\$643	\$643	<b>\$1,000</b>
2548 Deodar Ln	34.092186 -117.740951	REMOVE AND RECONSTRUCT PCC SIDEWALK		1	\$9	1	80	\$685	\$685	<b>\$1,100</b>
2602 Deodar Ln	34.092613 -117.740951	REMOVE AND RECONSTRUCT PCC SIDEWALK	8 inch	1	\$9	1	90	\$771	\$771	<b>\$1,200</b>
2438 Deodar Rd	34.091328 -117.740951	REMOVE AND RECONSTRUCT PCC SIDEWALK		1	\$9	1	75	\$643	\$643	<b>\$1,000</b>







Public Right-of-Way ADA Transition Plan Report

2350 Deodar Ln	34.090492 -117.740830	REMOVE AND RECONSTRUCT PCC SIDEWALK		1	\$9	1	50	\$428	\$428	<b>\$700</b>
2431 Hemlock Way	34.091114 -117.740097	REMOVE AND RECONSTRUCT PCC SIDEWALK		1	\$9	1	75	\$643	\$643	<b>\$1,000</b>
Orange Grove E Arrow Hwy	34.090010 -117.742456	REMOVE AND RECONSTRUCT PCC CURB AND GUTTER		1	\$55	1	2	\$109	\$109	<b>\$200</b>
292 Royal Coach Ave	34.084682 -117.745606	REMOVE AND RECONSTRUCT PCC CURB AND GUTTER	2 small ramps (google maps)	1	\$55	1	2	\$109	\$109	<b>\$200</b>
2211 E ORANGE GROVE AVE	34.084038 -117.745384	REMOVE AND RECONSTRUCT PCC CURB AND GUTTER	Located @ Palomares Academy	1	\$55	1	4	\$218	\$218	<b>\$300</b>
523-525 Arrow Hwy	34.090080 -117.741470	REMOVE AND RECONSTRUCT PCC CURB AND GUTTER	Located @ entrance of Palomares Park	1	\$55	1	2	\$109	\$109	<b>\$200</b>
2438 Deodar Ln	34.091328 -117.740951	REMOVE AND RECONSTRUCT PCC CURB AND GUTTER		1	\$55	1	1	\$55	\$55	<b>\$100</b>
2438 Deodar Rd	34.091328 -117.740951	REMOVE AND RECONSTRUCT PCC CURB AND GUTTER		1	\$55	1	2	\$109	\$109	<b>\$200</b>
2431 Hemlock Way	34.091114 -117.740097	REMOVE AND RECONSTRUCT PCC CURB AND GUTTER		1	\$55	1	1	\$55	\$55	<b>\$100</b>





Public Right-of-Way ADA Transition Plan Report

2431 Hemlock Way	34.091114 -117.740097	REMOVE AND RECONSTRUCT PCC CURB AND GUTTER		1	\$55	1	1	\$55	\$55	<b>\$100</b>
NICHOLS & FORD	34.084126 -117.753998	REMOVE AND RECONSTRUCT PCC CROSS GUTTER	14X31 ALLEY	1	\$9	1	1	\$9	\$9	<b>\$0</b>
264 Roberts St	34.084038 -117.747490	REMOVE AND RECONSTRUCT PCC CROSS GUTTER		1	\$9	1	12	\$107	\$107	<b>\$200</b>
2178 E ORANGE GROVE AVE	34.084511 -117.744965	REMOVE AND RECONSTRUCT PCC CROSS GUTTER		1	\$9	1	5	\$45	\$45	<b>\$100</b>
2350 Deodar Ln	34.090492 -117.740830	REMOVE AND RECONSTRUCT PCC CROSS GUTTER		1	\$9	1	5	\$45	\$45	<b>\$100</b>
2027 SELDON	34.084076 -117.753487	GRIND PCC SIDEWALK		1	\$5	1	10	\$46	\$46	<b>\$100</b>
2045 SELDON	34.084259 -117.753212	GRIND PCC SIDEWALK		1	\$5	1	5	\$23	\$23	<b>\$0</b>
2044 SELDON	34.084152 -117.753113	GRIND PCC SIDEWALK		1	\$5	1	5	\$23	\$23	<b>\$0</b>
2044 SELDON	34.084152 -117.753113	GRIND PCC SIDEWALK		1	\$5	1	50	\$230	\$230	<b>\$400</b>





Public Right-of-Way ADA Transition Plan Report

2018 LAS VEGAS	34.083580 -117.750610	GRIND PCC SIDEWALK		1	\$5	1	4	\$18	\$18	<b>\$0</b>
2350 Kimball Ave	34.090523 -117.744309	GRIND PCC SIDEWALK	Check ROW to determine S/W width	1	\$5	1	70	\$321	\$321	<b>\$500</b>
2474 Kimball Ave	34.091541 -117.744316	EXCAVATE, GRADE, AND CONSTRUCT RETAINING CURB OR SLOUGH WALL	remove bush tree	1	\$43	1	1	\$43	\$43	<b>\$100</b>
2061 Las Vegas Ave	34.084248 -117.750702	EXCAVATE, GRADE, AND CONSTRUCT PCC CURB AND GUTTER		1	\$89	1	1	\$89	\$89	<b>\$100</b>
2101 Victoria Way	34.083118 -117.747726	EXCAVATE, GRADE, AND CONSTRUCT PCC CURB AND GUTTER		1	\$89	1	1	\$89	\$89	<b>\$100</b>
2102 Victoria Way	34.083061 -117.747574	EXCAVATE, GRADE, AND CONSTRUCT PCC CURB AND GUTTER	Adjust 2 manhole covers to grade @ S/W	1	\$89	1	1	\$89	\$89	<b>\$100</b>
267 Roberts St	34.084145 -117.747383	EXCAVATE, GRADE, AND CONSTRUCT PCC CURB AND GUTTER		1	\$89	1	1	\$89	\$89	<b>\$100</b>
2145 Victoria Way	34.083809 -117.747292	EXCAVATE, GRADE, AND CONSTRUCT PCC CURB AND GUTTER		1	\$89	1	1	\$89	\$89	<b>\$100</b>
296 E La Verne Ave	34.082108 -117.746422	EXCAVATE, GRADE, AND CONSTRUCT PCC CURB AND GUTTER		1	\$89	1	1	\$89	\$89	<b>\$100</b>



Public Right-of-Way ADA Transition Plan Report

304 E La Verne Ave	34.082008 -117.746223	EXCAVATE, GRADE, AND CONSTRUCT PCC CURB AND GUTTER		1	\$89	1	1	\$89	\$89	<b>\$100</b>
2104 E ORANGE GROVE AVE	34.082283 -117.746086	EXCAVATE, GRADE, AND CONSTRUCT PCC CURB AND GUTTER		1	\$89	1	1	\$89	\$89	<b>\$100</b>
285 Royal Coach Ave	34.084919 -117.745857	EXCAVATE, GRADE, AND CONSTRUCT PCC CURB AND GUTTER		1	\$89	1	1	\$89	\$89	<b>\$100</b>
2211 E ORANGE GROVE AVE	34.084038 -117.745384	EXCAVATE, GRADE, AND CONSTRUCT PCC CURB AND GUTTER	Located @ Palomares Academy	1	\$89	1	1	\$89	\$89	<b>\$100</b>
2157 Spencer Ave	34.083447 -117.744461	EXCAVATE, GRADE, AND CONSTRUCT PCC CURB AND GUTTER		1	\$89	1	1	\$89	\$89	<b>\$100</b>
2297 Halcyon Way	34.089710 -117.741638	EXCAVATE, GRADE, AND CONSTRUCT PCC CURB AND GUTTER		1	\$89	1	1	\$89	\$89	<b>\$100</b>
2595 Kimball Ave	34.092529 -117.744492	EXCAVATE, GRADE, AND CONSTRUCT NEW PCC SIDEWALK	Check ROW to determine S/W width	1	\$9	1	235	\$2,144	\$2,144	<b>\$3,300</b>
2609 Kimball Ave	34.092644 -117.744492	EXCAVATE, GRADE, AND CONSTRUCT NEW PCC SIDEWALK	Check ROW to determine S/W width	1	\$9	1	240	\$2,189	\$2,189	<b>\$3,400</b>
2623 Kimball Ave	34.092762 -117.744492	EXCAVATE, GRADE, AND CONSTRUCT NEW PCC SIDEWALK	Check ROW to determine S/W width	1	\$9	1	100	\$912	\$912	<b>\$1,400</b>



Public Right-of-Way ADA Transition Plan Report

2447 Kimball Ave	34.091312 -117.744484	EXCAVATE, GRADE, AND CONSTRUCT NEW PCC SIDEWALK	Check ROW to determine S/W width	1	\$9	1	210	\$1,916	\$1,916	<b>\$3,000</b>
2465 Kimball Ave	34.091461 -117.744484	EXCAVATE, GRADE, AND CONSTRUCT NEW PCC SIDEWALK	Check ROW to determine S/W width	1	\$9	1	235	\$2,144	\$2,144	<b>\$3,300</b>
2483 Kimball Ave	34.091606 -117.744484	EXCAVATE, GRADE, AND CONSTRUCT NEW PCC SIDEWALK	Check ROW to determine S/W width	1	\$9	1	230	\$2,098	\$2,098	<b>\$3,300</b>
2509 Kimball Ave	34.091824 -117.744484	EXCAVATE, GRADE, AND CONSTRUCT NEW PCC SIDEWALK	Check ROW to determine S/W width	1	\$9	1	240	\$2,189	\$2,189	<b>\$3,400</b>
2565 Kimball Ave	34.092281 -117.744484	EXCAVATE, GRADE, AND CONSTRUCT NEW PCC SIDEWALK	Check ROW to determine S/W width	1	\$9	1	235	\$2,144	\$2,144	<b>\$3,300</b>
2567 Kimball Ave	34.092300 -117.744484	EXCAVATE, GRADE, AND CONSTRUCT NEW PCC SIDEWALK	Check ROW to determine S/W width	1	\$9	1	250	\$2,280	\$2,280	<b>\$3,500</b>
2365 Kimball Ave	34.090637 -117.744476	EXCAVATE, GRADE, AND CONSTRUCT NEW PCC SIDEWALK	Check ROW to determine S/W width	1	\$9	1	245	\$2,235	\$2,235	<b>\$3,500</b>
2383 Kimball Ave	34.090782 -117.744476	EXCAVATE, GRADE, AND CONSTRUCT NEW PCC SIDEWALK	Check ROW to determine S/W width	1	\$9	1	230	\$2,098	\$2,098	<b>\$3,300</b>
2411 Kimball Ave	34.091015 -117.744476	EXCAVATE, GRADE, AND CONSTRUCT NEW PCC SIDEWALK	Check ROW to determine S/W width	1	\$9	1	230	\$2,098	\$2,098	<b>\$3,300</b>





Public Right-of-Way ADA Transition Plan Report

2429 Kimball Ave	34.091164 -117.744476	EXCAVATE, GRADE, AND CONSTRUCT NEW PCC SIDEWALK	Check ROW to determine S/W width	1	\$9	1	215	\$1,961	\$1,961	<b>\$3,000</b>
2651 Kimball Ave	34.093014 -117.744469	EXCAVATE, GRADE, AND CONSTRUCT NEW PCC SIDEWALK	Check ROW to determine S/W width	1	\$9	1	100	\$912	\$912	<b>\$1,400</b>
2665 Kimball Ave	34.093136 -117.744339	EXCAVATE, GRADE, AND CONSTRUCT NEW PCC SIDEWALK	Check ROW to determine S/W width	1	\$9	1	120	\$1,095	\$1,095	<b>\$1,700</b>
2586 Kimball Ave	34.092464 -117.744324	EXCAVATE, GRADE, AND CONSTRUCT NEW PCC SIDEWALK	Check ROW to determine S/W width	1	\$9	1	225	\$2,052	\$2,052	<b>\$3,200</b>
2608 Kimball Ave	34.092648 -117.744324	EXCAVATE, GRADE, AND CONSTRUCT NEW PCC SIDEWALK	Check ROW to determine S/W width	1	\$9	1	225	\$2,052	\$2,052	<b>\$3,200</b>
2622 Kimball Ave	34.092762 -117.744324	EXCAVATE, GRADE, AND CONSTRUCT NEW PCC SIDEWALK	Ask Carlos for approval	1	\$9	1	775	\$7,070	\$7,070	<b>\$11,000</b>
2412 Kimball Ave	34.091030 -117.744316	EXCAVATE, GRADE, AND CONSTRUCT NEW PCC SIDEWALK	Check ROW to determine S/W width	1	\$9	1	225	\$2,052	\$2,052	<b>\$3,200</b>
2430 Kimball Ave	34.091179 -117.744316	EXCAVATE, GRADE, AND CONSTRUCT NEW PCC SIDEWALK	Check ROW to determine S/W width	1	\$9	1	225	\$2,052	\$2,052	<b>\$3,200</b>
2448 Kimball Ave	34.091328 -117.744316	EXCAVATE, GRADE, AND CONSTRUCT NEW PCC SIDEWALK	Check ROW to determine S/W width	1	\$9	1	225	\$2,052	\$2,052	<b>\$3,200</b>





Public Right-of-Way ADA Transition Plan Report

2474 Kimball Ave	34.091541 -117.744316	EXCAVATE, GRADE, AND CONSTRUCT NEW PCC SIDEWALK	remove bush tree	1	\$9	1	325	\$2,965	\$2,965	<b>\$4,600</b>
2496 Kimball Ave	34.091724 -117.744316	EXCAVATE, GRADE, AND CONSTRUCT NEW PCC SIDEWALK	Check ROW to determine S/W width	1	\$9	1	265	\$2,417	\$2,417	<b>\$3,700</b>
2514 Kimball Ave	34.091873 -117.744316	EXCAVATE, GRADE, AND CONSTRUCT NEW PCC SIDEWALK	Check ROW to determine S/W width	1	\$9	1	235	\$2,144	\$2,144	<b>\$3,300</b>
2532 Kimball Ave	34.092022 -117.744316	EXCAVATE, GRADE, AND CONSTRUCT NEW PCC SIDEWALK	Check ROW to determine S/W width	1	\$9	1	240	\$2,189	\$2,189	<b>\$3,400</b>
2550 Kimball Ave	34.092167 -117.744316	EXCAVATE, GRADE, AND CONSTRUCT NEW PCC SIDEWALK	Check ROW to determine S/W width	1	\$9	1	230	\$2,098	\$2,098	<b>\$3,300</b>
2350 Kimball Ave	34.090523 -117.744309	EXCAVATE, GRADE, AND CONSTRUCT NEW PCC SIDEWALK	Check ROW to determine S/W width	1	\$9	1	225	\$2,052	\$2,052	<b>\$3,200</b>
2366 Kimball Ave	34.090652 -117.744309	EXCAVATE, GRADE, AND CONSTRUCT NEW PCC SIDEWALK	Check ROW to determine S/W width	1	\$9	1	225	\$2,052	\$2,052	<b>\$3,200</b>
2384 Kimball Ave	34.090801 -117.744309	EXCAVATE, GRADE, AND CONSTRUCT NEW PCC SIDEWALK	Check ROW to determine S/W width	1	\$9	1	235	\$2,144	\$2,144	<b>\$3,300</b>
2679 Kimball Ave	34.093163 -117.744171	EXCAVATE, GRADE, AND CONSTRUCT NEW PCC SIDEWALK	Check ROW to determine S/W width	1	\$9	1	190	\$1,733	\$1,733	<b>\$2,700</b>





Public Right-of-Way ADA Transition Plan Report

2693 Kimball Ave	34.093163 -117.744034	EXCAVATE, GRADE, AND CONSTRUCT NEW PCC SIDEWALK	Check ROW to determine S/W width	1	\$9	1	180	\$1,642	\$1,642	<b>\$2,500</b>
------------------	--------------------------	--	--	---	-----	---	-----	---------	---------	----------------

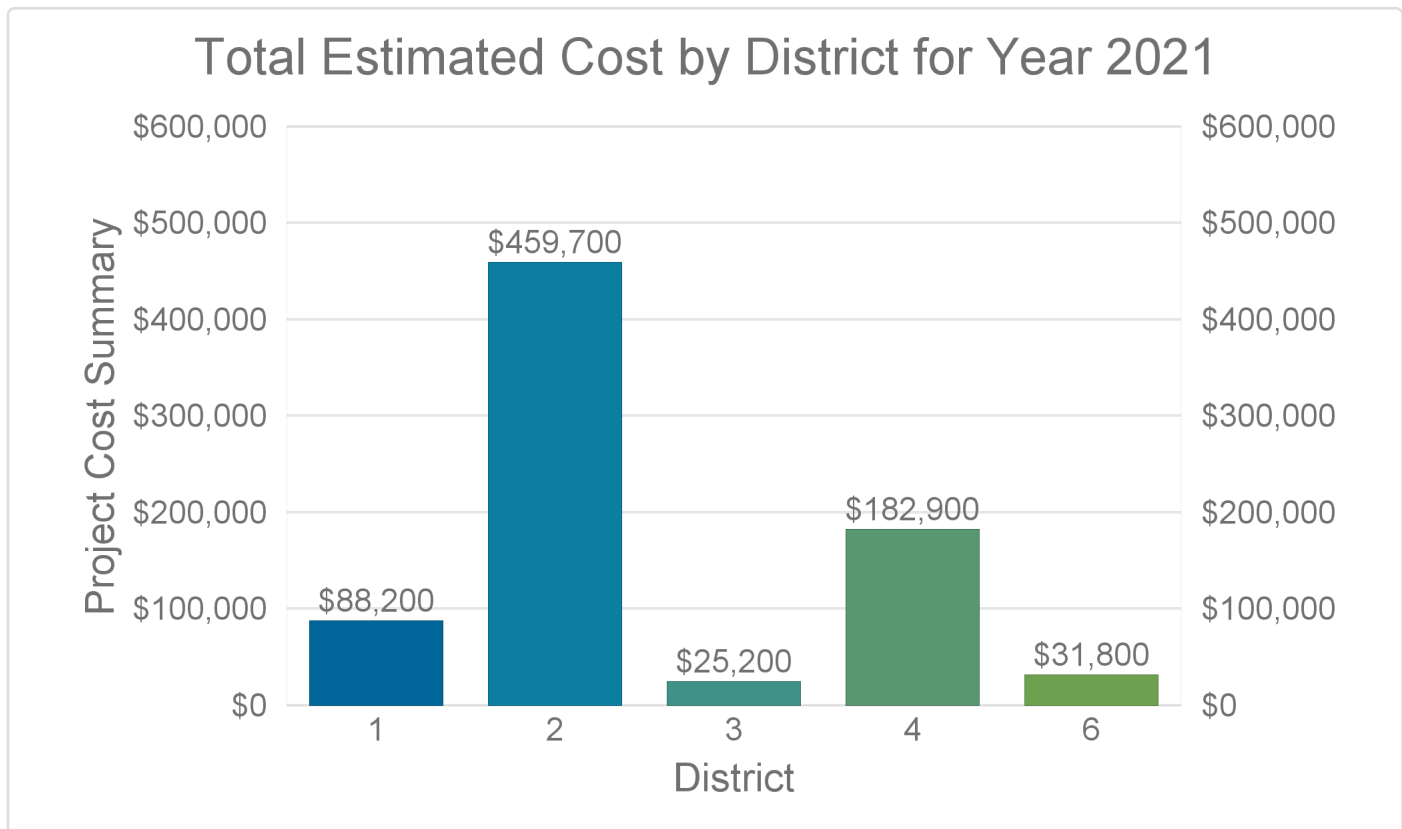






**Total District Cost Estimate Summary Table for Year 2021 :**

	<b>Priority 1 Estimated Costs</b>	<b>Priority 2 Estimated Costs</b>	<b>Priority 3 Estimated Costs</b>	<b>Priority 4 Estimated Costs</b>	<b>Total Estimated Project Costs</b>
<b>District 1</b>	\$88,200	\$0	\$0	\$0	<b>\$88,200</b>
<b>District 2</b>	\$459,700	\$0	\$0	\$0	<b>\$459,700</b>
<b>District 3</b>	\$25,200	\$0	\$0	\$0	<b>\$25,200</b>
<b>District 4</b>	\$182,900	\$0	\$0	\$0	<b>\$182,900</b>
<b>District 5</b>	\$0	\$0	\$0	\$0	<b>\$0</b>
<b>District 6</b>	\$31,800	\$0	\$0	\$0	<b>\$31,800</b>
<b>Total</b>	<b>\$787,800</b>	<b>\$0</b>	<b>\$0</b>	<b>\$0</b>	<b>\$787,800</b>





**DISTRICT: 1**

**COUNT OF DEFICIENCIES: 34**

**TOTAL COST SUMMARY:**

**\$88,200**

Full Address	GPS	Item Description	Notes	Priority	Unit Cost	Quantity	Area	Subtotal	Escalated Total	Total Cost Estimated
730 Monterey Ave	34.060184 -117.761848	ROOT SHAVE	6"/18"	1	\$113	1	0	\$113	\$119	<b>\$200</b>
225 Rebecca	34.059715 -117.756859	ROOT SHAVE		1	\$113	1	0	\$113	\$119	<b>\$200</b>
2635 BARJUD	34.057709 -117.802696	REMOVE TREE	PINE TEE	1	\$1,136	1	0	\$1,136	\$1,193	<b>\$1,800</b>
559 Center Street	34.061333 -117.758102	REMOVE TREE		1	\$1,136	1	0	\$1,136	\$1,193	<b>\$1,800</b>
2635 BARJUD	34.057709 -117.802696	REMOVE EXISTING IMPROVEMENTS AND CONSTRUCT PCC DRIVEWAY APPROAC	PINE TEE	1	\$10	1	100	\$1,015	\$1,066	<b>\$1,700</b>
737 Commercial St	34.059372 -117.761940	REMOVE EXISTING IMPROVEMENTS AND CONSTRUCT PCC DRIVEWAY APPROAC		1	\$10	1	196	\$1,990	\$2,089	<b>\$3,200</b>
225 Huntington	34.059559 -117.761231	REMOVE EXISTING IMPROVEMENTS AND CONSTRUCT PCC DRIVEWAY APPROAC		1	\$10	1	150	\$1,523	\$1,599	<b>\$2,500</b>
330 Rebecca	34.060673 -117.756699	REMOVE EXISTING IMPROVEMENTS AND CONSTRUCT PCC DRIVEWAY APPROAC		1	\$10	1	100	\$1,015	\$1,066	<b>\$1,700</b>





Public Right-of-Way ADA Transition Plan Report

710 Monterey Ave	34.060196 -117.761429	REMOVE EXISTING IMPROVEMENTS AND CONSTRUCT PCC ALLEY APPROACH		1	\$5,757	1	0	\$5,757	\$6,044	<b>\$9,400</b>
636 Monterey Ave	34.060238 -117.759789	REMOVE EXISTING IMPROVEMENTS AND CONSTRUCT PCC ALLEY APPROACH	WATER COVER MISSING	1	\$5,757	1	0	\$5,757	\$6,044	<b>\$9,400</b>
591 Monterey Ave	34.060425 -117.758766	REMOVE EXISTING IMPROVEMENTS AND CONSTRUCT PCC ALLEY APPROACH		1	\$5,757	1	0	\$5,757	\$6,044	<b>\$9,400</b>
636 Monterey Ave	34.060238 -117.759789	REMOVE AND RELOCATE EXISTING WATER METER	WATER COVER MISSING	1	\$973	1	0	\$973	\$1,021	<b>\$1,600</b>
2723 BARJUD	34.057594 -117.803108	REMOVE AND RECONSTRUCT PCC SIDEWALK	WMB	1	\$9	1	15	\$129	\$135	<b>\$200</b>
2635 BARJUD	34.057709 -117.802696	REMOVE AND RECONSTRUCT PCC SIDEWALK	PINE TEE	1	\$9	1	25	\$214	\$225	<b>\$300</b>
734 Monterey Ave	34.060184 -117.761932	REMOVE AND RECONSTRUCT PCC SIDEWALK		1	\$9	1	100	\$857	\$900	<b>\$1,400</b>
730 Monterey Ave	34.060184 -117.761848	REMOVE AND RECONSTRUCT PCC SIDEWALK	6"/18"	1	\$9	1	60	\$514	\$540	<b>\$800</b>
719 Monterey Ave	34.060356 -117.761597	REMOVE AND RECONSTRUCT PCC SIDEWALK		1	\$9	1	50	\$428	\$450	<b>\$700</b>





Public Right-of-Way ADA Transition Plan Report

710 Monterey Ave	34.060196 -117.761429	REMOVE AND RECONSTRUCT PCC SIDEWALK	1	\$9	1	50	\$428	\$450	<b>\$700</b>
345 White Ave	34.060738 -117.759087	REMOVE AND RECONSTRUCT PCC SIDEWALK	1	\$9	1	125	\$1,071	\$1,124	<b>\$1,700</b>
296 White Ave	34.060268 -117.758873	REMOVE AND RECONSTRUCT PCC SIDEWALK	1	\$9	1	48	\$411	\$432	<b>\$700</b>
559 Center Street	34.061333 -117.758102	REMOVE AND RECONSTRUCT PCC SIDEWALK	1	\$9	1	25	\$214	\$225	<b>\$300</b>
S/E Corner at Monterey & Cypress	34.060360 -117.757851	REMOVE AND RECONSTRUCT PCC SIDEWALK	1	\$9	1	50	\$428	\$450	<b>\$700</b>
225 Rebecca	34.059715 -117.756859	REMOVE AND RECONSTRUCT PCC SIDEWALK	1	\$9	1	75	\$643	\$675	<b>\$1,000</b>
730 Monterey Ave	34.060184 -117.761848	REMOVE AND RECONSTRUCT PCC CURB AND GUTTER	1	\$55	1	20	\$1,092	\$1,147	<b>\$1,800</b>
599 Center Street	34.061314 -117.758942	REMOVE AND RECONSTRUCT PCC CURB	1	\$31	1	10	\$313	\$329	<b>\$500</b>
559 Center Street	34.061333 -117.758102	REMOVE AND RECONSTRUCT PCC CURB	1	\$31	1	30	\$940	\$987	<b>\$1,500</b>





Public Right-of-Way ADA Transition Plan Report

2635 BARJUD	34.057709 -117.802696	GRIND PCC SIDEWALK	PINE TEE	1	\$5	1	5	\$23	\$24	\$0
710 Monterey Ave	34.060196 -117.761429	GRIND PCC SIDEWALK		1	\$5	1	5	\$23	\$24	\$0
689 Monterey Ave	34.060375 -117.760880	GRIND PCC SIDEWALK		1	\$5	1	5	\$23	\$24	\$0
636 Monterey Ave	34.060238 -117.759789	GRIND PCC SIDEWALK	WATER COVER MISSING	1	\$5	1	12	\$55	\$58	\$100
631 Monterey Ave	34.060402 -117.759666	GRIND PCC SIDEWALK		1	\$5	1	5	\$23	\$24	\$0
737 Commercial St	34.059372 -117.761940	EXCAVATE, GRADE, AND CONSTRUCT PCC CURB AND GUTTER		1	\$89	1	60	\$5,326	\$5,592	\$8,700
737 Commercial St	34.059372 -117.761940	EXCAVATE, GRADE, AND CONSTRUCT NEW PCC SIDEWALK		1	\$9	1	300	\$2,737	\$2,873	\$4,500
225 Huntington	34.059559 -117.761231	EXCAVATE, GRADE, AND CONSTRUCT NEW PCC SIDEWALK		1	\$9	1	1330	\$12,132	\$12,739	\$19,700





**DISTRICT: 2**

**COUNT OF DEFICIENCIES: 209**

**TOTAL COST SUMMARY:**

**\$459,700**

Full Address	GPS	Item Description	Notes	Priority	Unit Cost	Quantity	Area	Subtotal	Escalated Total	Total Cost Estimated
Central Park S Parcels St, Pomona, CA	34.057184 -117.755596	ROOT SHAVE		1	\$113	1	0	\$113	\$119	<b>\$200</b>
P.Health W 7th St, Pomona, CA	34.053185 -117.754345	ROOT SHAVE		1	\$113	1	0	\$113	\$119	<b>\$200</b>
1349 W 11th St, Pomona, CA	34.049252 -117.768524	ROOT SHAVE		1	\$113	1	0	\$113	\$119	<b>\$200</b>
1346 W 11th St, Pomona, CA	34.049141 -117.768471	ROOT SHAVE		1	\$113	1	0	\$113	\$119	<b>\$200</b>
1308 W 11th St, Pomona, CA	34.049164 -117.767563	ROOT SHAVE		1	\$113	1	0	\$113	\$119	<b>\$200</b>
1174 Buena Vista Ave, Pomona, CA	34.048534 -117.767220	ROOT SHAVE		1	\$113	1	0	\$113	\$119	<b>\$200</b>
1022 4th St, Pomona, CA	34.055676 -117.761513	ROOT SHAVE		1	\$113	1	0	\$113	\$119	<b>\$200</b>
986 4th St, Pomona, CA	34.055698 -117.760674	ROOT SHAVE		1	\$113	1	0	\$113	\$119	<b>\$200</b>



A BUREAU VERITAS GROUP COMPANY



Public Right-of-Way ADA Transition Plan Report

967 4th St, Pomona, CA	34.055817 -117.760254	ROOT SHAVE		1	\$113	1	0	\$113	\$119	<b>\$200</b>
925 4th St, Pomona, CA	34.055836 -117.759377	ROOT SHAVE		1	\$113	1	0	\$113	\$119	<b>\$200</b>
250 S Parcels St, Pomona, CA	34.057240 -117.755516	ROOT SHAVE		1	\$113	1	0	\$113	\$119	<b>\$200</b>
753 S Parcels St, Pomona, CA	34.052673 -117.755478	ROOT SHAVE		1	\$113	1	0	\$113	\$119	<b>\$200</b>
571 W 7th St, Pomona, CA	34.053219 -117.755112	ROOT SHAVE		1	\$113	1	0	\$113	\$119	<b>\$200</b>
555 W 7th St, Pomona, CA	34.053223 -117.754944	ROOT SHAVE		1	\$113	1	0	\$113	\$119	<b>\$200</b>
683 S Park Ave, Pomona, CA	34.053349 -117.754417	ROOT SHAVE		1	\$113	1	0	\$113	\$119	<b>\$200</b>
791 S Park Ave, Pomona, CA	34.052380 -117.754387	ROOT SHAVE		1	\$113	2	0	\$226	\$237	<b>\$400</b>
809 S Gordon St, Pomona, CA	34.052204 -117.753281	ROOT SHAVE	Item 14 & 15 at Gorden St	1	\$113	1	0	\$113	\$119	<b>\$200</b>





Public Right-of-Way ADA Transition Plan Report

378 W 9th St, Pomona, CA	34.051342 -117.752937	ROOT SHAVE	1	\$113	1	0	\$113	\$119	<b>\$200</b>
330 W 8th St, Pomona, CA	34.052265 -117.752472	ROOT SHAVE	1	\$113	3	0	\$339	\$356	<b>\$600</b>
987 S Garey Ave, Pomona, CA	34.050697 -117.749947	ROOT SHAVE	1	\$113	3	0	\$339	\$356	<b>\$600</b>
975 S Locust St, Pomona, CA	34.050831 -117.748856	ROOT SHAVE	1	\$113	1	0	\$113	\$119	<b>\$200</b>
253 E 7th St, Pomona, CA	34.053390 -117.748306	ROOT SHAVE	1	\$113	1	0	\$113	\$119	<b>\$200</b>
298 E 9th St, Pomona, CA	34.051476 -117.747757	ROOT SHAVE	1	\$113	2	0	\$226	\$237	<b>\$400</b>
780 S Gibbs St, Pomona, CA	34.052631 -117.747704	ROOT SHAVE	1	\$113	1	0	\$113	\$119	<b>\$200</b>
830 S Gibbs St, Pomona, CA	34.052158 -117.747681	ROOT SHAVE	1	\$113	1	0	\$113	\$119	<b>\$200</b>
890 S Gibbs St, Pomona, CA	34.051632 -117.747665	ROOT SHAVE	1	\$113	5	0	\$565	\$593	<b>\$900</b>







Public Right-of-Way ADA Transition Plan Report

312 E 8th St, Pomona, CA	34.052395 -117.747597	ROOT SHAVE		1	\$113	2	0	\$226	\$237	<b>\$400</b>
MARTIN LUTHER KING LEXINGTON, Pomona, CA	34.036667 -117.757156	REMOVE TREE		1	\$1,136	1	0	\$1,136	\$1,193	<b>\$1,800</b>
MARTIN LUTHER KING LEXINGTON, Pomona, CA	34.036671 -117.757095	REMOVE TREE		1	\$1,136	1	0	\$1,136	\$1,193	<b>\$1,800</b>
MARTIN LUTHER KING LEXINGTON, Pomona, CA	34.036671 -117.757027	REMOVE TREE		1	\$1,136	1	0	\$1,136	\$1,193	<b>\$1,800</b>
2288 POWERS STREET, Pomona, CA	34.030102 -117.754425	REMOVE TREE		1	\$1,136	1	0	\$1,136	\$1,193	<b>\$1,800</b>
Main St/Fernleaf, Pomona, CA	34.045987 -117.751895	REMOVE EXISTING IMPROVEMENTS AND CONSTRUCT PCC DRIVEWAY APPROAC		1	\$10	1	144	\$1,462	\$1,535	<b>\$2,400</b>
1287 W 9th St, Pomona, CA	34.051105 -117.767006	REMOVE EXISTING IMPROVEMENTS AND CONSTRUCT PCC DRIVEWAY APPROAC	CHECK ROW BEFORE PROPOSING NEW S/W	1	\$10	1	80	\$812	\$853	<b>\$1,300</b>
1265 W 9th St, Pomona, CA	34.051117 -117.766548	REMOVE EXISTING IMPROVEMENTS AND CONSTRUCT PCC DRIVEWAY APPROAC	CHECK ROW BEFORE PROPOSING NEW S/W	1	\$10	1	80	\$812	\$853	<b>\$1,300</b>
1257 W 9th St, Pomona, CA	34.051121 -117.766380	REMOVE EXISTING IMPROVEMENTS AND CONSTRUCT PCC DRIVEWAY APPROAC	CHECK ROW BEFORE PROPOSING NEW S/W	1	\$10	1	80	\$812	\$853	<b>\$1,300</b>



Public Right-of-Way ADA Transition Plan Report

1245 W 9th St, Pomona, CA	34.051125 -117.766128	REMOVE EXISTING IMPROVEMENTS AND CONSTRUCT PCC DRIVEWAY APPROAC	CHECK ROW BEFORE PROPOSING NEW S/W	1	\$10	1	60	\$609	\$639	<b>\$1,000</b>
1235 W 9th St, Pomona, CA	34.051132 -117.765923	REMOVE EXISTING IMPROVEMENTS AND CONSTRUCT PCC DRIVEWAY APPROAC	CHECK ROW BEFORE PROPOSING NEW S/W	1	\$10	1	60	\$609	\$639	<b>\$1,000</b>
1035 4th St, Pomona, CA	34.055782 -117.761772	REMOVE EXISTING IMPROVEMENTS AND CONSTRUCT PCC DRIVEWAY APPROAC		1	\$10	1	150	\$1,523	\$1,599	<b>\$2,500</b>
397 Huntington St, Pomona, CA	34.055786 -117.761055	REMOVE EXISTING IMPROVEMENTS AND CONSTRUCT PCC DRIVEWAY APPROAC		1	\$10	1	150	\$1,523	\$1,599	<b>\$2,500</b>
995 4th St, Pomona, CA	34.055801 -117.760841	REMOVE EXISTING IMPROVEMENTS AND CONSTRUCT PCC DRIVEWAY APPROAC		1	\$10	1	150	\$1,523	\$1,599	<b>\$2,500</b>
986 4th St, Pomona, CA	34.055698 -117.760674	REMOVE EXISTING IMPROVEMENTS AND CONSTRUCT PCC DRIVEWAY APPROAC		1	\$10	1	120	\$1,218	\$1,279	<b>\$2,000</b>
929 4th St, Pomona, CA	34.055836 -117.759460	REMOVE EXISTING IMPROVEMENTS AND CONSTRUCT PCC DRIVEWAY APPROAC		1	\$10	1	120	\$1,218	\$1,279	<b>\$2,000</b>
1232 S Main St, Pomona, CA	34.048393 -117.751915	REMOVE EXISTING IMPROVEMENTS AND CONSTRUCT PCC DRIVEWAY APPROAC	6"curb 12"gutter	1	\$10	1	140	\$1,421	\$1,492	<b>\$2,300</b>
1256 S Main St, Pomona, CA	34.048183 -117.751907	REMOVE EXISTING IMPROVEMENTS AND CONSTRUCT PCC DRIVEWAY APPROAC	6"curb 12"gutter	1	\$10	1	160	\$1,624	\$1,705	<b>\$2,600</b>





Public Right-of-Way ADA Transition Plan Report

1268 S Main St, Pomona, CA	34.048077 -117.751907	REMOVE EXISTING IMPROVEMENTS AND CONSTRUCT PCC DRIVEWAY APPROACH	6"curb 12"gutter	1	\$10	1	170	\$1,726	\$1,812	<b>\$2,800</b>
910 S Thomas St, Pomona, CA	34.051334 -117.750931	REMOVE EXISTING IMPROVEMENTS AND CONSTRUCT PCC DRIVEWAY APPROACH	8" curb	1	\$10	1	126	\$1,279	\$1,343	<b>\$2,100</b>
135 W 9th St, Pomona, CA	34.051521 -117.750305	REMOVE EXISTING IMPROVEMENTS AND CONSTRUCT PCC DRIVEWAY APPROACH		1	\$10	1	1	\$10	\$11	<b>\$0</b>
200-298 S Gibbs St, Pomona, CA	34.057865 -117.747894	REMOVE EXISTING IMPROVEMENTS AND CONSTRUCT PCC DRIVEWAY APPROACH		1	\$10	1	240	\$2,436	\$2,558	<b>\$4,000</b>
571 W 7th St, Pomona, CA	34.053219 -117.755112	REMOVE EXISTING IMPROVEMENTS AND CONSTRUCT PCC ALLEY APPROACH		1	\$5,757	1	0	\$5,757	\$6,044	<b>\$9,400</b>
771 S Park Ave, Pomona, CA	34.052551 -117.754395	REMOVE EXISTING IMPROVEMENTS AND CONSTRUCT PCC ALLEY APPROACH		1	\$5,757	1	0	\$5,757	\$6,044	<b>\$9,400</b>
811 S Park Ave, Pomona, CA	34.052170 -117.754379	REMOVE EXISTING IMPROVEMENTS AND CONSTRUCT PCC ALLEY APPROACH		1	\$5,757	1	0	\$5,757	\$6,044	<b>\$9,400</b>
866 S Park Ave, Pomona, CA	34.051678 -117.754227	REMOVE EXISTING IMPROVEMENTS AND CONSTRUCT PCC ALLEY APPROACH		1	\$5,757	1	0	\$5,757	\$6,044	<b>\$9,400</b>
837 S Gordon St, Pomona, CA	34.051960 -117.753273	REMOVE EXISTING IMPROVEMENTS AND CONSTRUCT PCC ALLEY APPROACH		1	\$5,757	1	0	\$5,757	\$6,044	<b>\$9,400</b>





Public Right-of-Way ADA Transition Plan Report

907 S Gordon St, Pomona, CA	34.051311 -117.753243	REMOVE EXISTING IMPROVEMENTS AND CONSTRUCT PCC ALLEY APPROACH	1	\$5,757	1	0	\$5,757	\$6,044	<b>\$9,400</b>	
862 S Gordon St, Pomona, CA	34.051735 -117.753128	REMOVE EXISTING IMPROVEMENTS AND CONSTRUCT PCC ALLEY APPROACH	1	\$5,757	1	0	\$5,757	\$6,044	<b>\$9,400</b>	
1334 S Main St, Pomona, CA	34.047146 -117.751869	REMOVE EXISTING IMPROVEMENTS AND CONSTRUCT PCC ALLEY APPROACH	1	\$5,757	1	0	\$5,757	\$6,044	<b>\$9,400</b>	
135 W 9th St, Pomona, CA	34.051521 -117.750305	REMOVE EXISTING IMPROVEMENTS AND CONSTRUCT PCC ALLEY APPROACH	1	\$5,757	1	0	\$5,757	\$6,044	<b>\$9,400</b>	
183 E 10th St, Pomona, CA	34.050644 -117.748985	REMOVE EXISTING IMPROVEMENTS AND CONSTRUCT PCC ALLEY APPROACH	1	\$5,757	1	0	\$5,757	\$6,044	<b>\$9,400</b>	
911 Locust St, Pomona, CA	34.051388 -117.748879	REMOVE EXISTING IMPROVEMENTS AND CONSTRUCT PCC ALLEY APPROACH	1	\$5,757	1	0	\$5,757	\$6,044	<b>\$9,400</b>	
940 S Locust St, Pomona, CA	34.051128 -117.748741	REMOVE EXISTING IMPROVEMENTS AND CONSTRUCT PCC ALLEY APPROACH	1	\$5,757	1	0	\$5,757	\$6,044	<b>\$9,400</b>	
891 S Park Ave, Pomona, CA	34.051464 -117.754349	REMOVE AND RELOCATE FENCE	Item 8 to be removed	1	\$49	1	80	\$3,883	\$4,077	<b>\$6,300</b>
P.Health W 7th St, Pomona, CA	34.053185 -117.754345	REMOVE AND RECONSTRUCT PCC SIDEWALK		1	\$9	1	200	\$1,713	\$1,799	<b>\$2,800</b>





Public Right-of-Way ADA Transition Plan Report

P.Health W 8th St, Pomona, CA	34.052286 -117.754318	REMOVE AND RECONSTRUCT PCC SIDEWALK	Item 14 at Gorden St 7 Thomas St	1	\$9	1	80	\$685	\$720	<b>\$1,100</b>
1346 W 11th St, Pomona, CA	34.049141 -117.768471	REMOVE AND RECONSTRUCT PCC SIDEWALK		1	\$9	1	100	\$857	\$900	<b>\$1,400</b>
1337 W 11th St, Pomona, CA	34.049259 -117.768234	REMOVE AND RECONSTRUCT PCC SIDEWALK		1	\$9	1	100	\$857	\$900	<b>\$1,400</b>
1335 W 11th St, Pomona, CA	34.049259 -117.768188	REMOVE AND RECONSTRUCT PCC SIDEWALK		1	\$9	1	25	\$214	\$225	<b>\$300</b>
1332 W 11th St, Pomona, CA	34.049149 -117.768135	REMOVE AND RECONSTRUCT PCC SIDEWALK		1	\$9	1	60	\$514	\$540	<b>\$800</b>
1308 W 11th St, Pomona, CA	34.049164 -117.767563	REMOVE AND RECONSTRUCT PCC SIDEWALK		1	\$9	1	75	\$643	\$675	<b>\$1,000</b>
1120 Buena Vista Ave, Pomona, CA	34.049000 -117.767242	REMOVE AND RECONSTRUCT PCC SIDEWALK	NEED FIELD VERIFICATION	1	\$9	1	30	\$257	\$270	<b>\$400</b>
1120 Buena Vista Ave, Pomona, CA	34.049000 -117.767242	REMOVE AND RECONSTRUCT PCC SIDEWALK	On 11th Street east from corner	1	\$9	1	30	\$257	\$270	<b>\$400</b>
1174 Buena Vista Ave, Pomona, CA	34.048534 -117.767220	REMOVE AND RECONSTRUCT PCC SIDEWALK		1	\$9	1	100	\$857	\$900	<b>\$1,400</b>





Public Right-of-Way ADA Transition Plan Report

1275 W 9th St, Pomona, CA	34.051109 -117.766754	REMOVE AND RECONSTRUCT PCC SIDEWALK	LOCATED ACROSS THE STREET	1	\$9	1	60	\$514	\$540	<b>\$800</b>
1235 W 9th St, Pomona, CA	34.051132 -117.765923	REMOVE AND RECONSTRUCT PCC SIDEWALK	LOCATED ACROSS THE STREET	1	\$9	1	90	\$771	\$810	<b>\$1,300</b>
1186 W 9th St, Pomona, CA	34.051048 -117.764923	REMOVE AND RECONSTRUCT PCC SIDEWALK		1	\$9	1	30	\$257	\$270	<b>\$400</b>
1062 Mission Blvd, Pomona, CA	34.054752 -117.762322	REMOVE AND RECONSTRUCT PCC SIDEWALK		1	\$9	1	25	\$214	\$225	<b>\$300</b>
1032 4th St, Pomona, CA	34.055672 -117.761726	REMOVE AND RECONSTRUCT PCC SIDEWALK		1	\$9	1	50	\$428	\$450	<b>\$700</b>
1022 4th St, Pomona, CA	34.055676 -117.761513	REMOVE AND RECONSTRUCT PCC SIDEWALK		1	\$9	1	200	\$1,713	\$1,799	<b>\$2,800</b>
1014 4th St, Pomona, CA	34.055679 -117.761345	REMOVE AND RECONSTRUCT PCC SIDEWALK		1	\$9	1	75	\$643	\$675	<b>\$1,000</b>
986 4th St, Pomona, CA	34.055698 -117.760674	REMOVE AND RECONSTRUCT PCC SIDEWALK		1	\$9	1	125	\$1,071	\$1,124	<b>\$1,700</b>
967 4th St, Pomona, CA	34.055817 -117.760254	REMOVE AND RECONSTRUCT PCC SIDEWALK		1	\$9	1	25	\$214	\$225	<b>\$300</b>





Public Right-of-Way ADA Transition Plan Report

933 4th St, Pomona, CA	34.055832 -117.759544	REMOVE AND RECONSTRUCT PCC SIDEWALK		1	\$9	1	25	\$214	\$225	<b>\$300</b>
928 4th St, Pomona, CA	34.055725 -117.759460	REMOVE AND RECONSTRUCT PCC SIDEWALK		1	\$9	1	15	\$129	\$135	<b>\$200</b>
929 4th St, Pomona, CA	34.055836 -117.759460	REMOVE AND RECONSTRUCT PCC SIDEWALK		1	\$9	1	25	\$214	\$225	<b>\$300</b>
925 4th St, Pomona, CA	34.055836 -117.759377	REMOVE AND RECONSTRUCT PCC SIDEWALK		1	\$9	1	75	\$643	\$675	<b>\$1,000</b>
595 White, Pomona, CA	34.054047 -117.758812	REMOVE AND RECONSTRUCT PCC SIDEWALK		1	\$9	1	25	\$214	\$225	<b>\$300</b>
885 W Mission Blvd, Pomona, CA	34.054951 -117.758598	REMOVE AND RECONSTRUCT PCC SIDEWALK	Need Verification in field	1	\$9	1	120	\$1,028	\$1,079	<b>\$1,700</b>
885 W Mission Blvd, Pomona, CA	34.054951 -117.758598	REMOVE AND RECONSTRUCT PCC SIDEWALK	Need Verification in field	1	\$9	1	80	\$685	\$720	<b>\$1,100</b>
684 W 3rd St, Pomona, CA	34.056713 -117.756470	REMOVE AND RECONSTRUCT PCC SIDEWALK		1	\$9	1	300	\$2,570	\$2,699	<b>\$4,200</b>
636 W 7th St, Pomona, CA	34.053093 -117.755844	REMOVE AND RECONSTRUCT PCC SIDEWALK		1	\$9	1	200	\$1,713	\$1,799	<b>\$2,800</b>





Public Right-of-Way ADA Transition Plan Report

620 W 3rd St, Pomona, CA	34.056728 -117.755806	REMOVE AND RECONSTRUCT PCC SIDEWALK	1	\$9	1	25	\$214	\$225	<b>\$300</b>
608 W 7th St, Pomona, CA	34.053097 -117.755547	REMOVE AND RECONSTRUCT PCC SIDEWALK	1	\$9	1	100	\$857	\$900	<b>\$1,400</b>
250 S Parcels St, Pomona, CA	34.057240 -117.755516	REMOVE AND RECONSTRUCT PCC SIDEWALK	1	\$9	1	30	\$257	\$270	<b>\$400</b>
605 W 7th St, Pomona, CA	34.053207 -117.755508	REMOVE AND RECONSTRUCT PCC SIDEWALK	1	\$9	1	12	\$103	\$108	<b>\$200</b>
753 S Parcels St, Pomona, CA	34.052673 -117.755478	REMOVE AND RECONSTRUCT PCC SIDEWALK	1	\$9	1	75	\$643	\$675	<b>\$1,000</b>
571 W 7th St, Pomona, CA	34.053219 -117.755112	REMOVE AND RECONSTRUCT PCC SIDEWALK	1	\$9	1	75	\$643	\$675	<b>\$1,000</b>
555 W 7th St, Pomona, CA	34.053223 -117.754944	REMOVE AND RECONSTRUCT PCC SIDEWALK	1	\$9	1	100	\$857	\$900	<b>\$1,400</b>
584 OLIVE STREET, Pomona, CA	34.029594 -117.754654	REMOVE AND RECONSTRUCT PCC SIDEWALK	1	\$9	1	20	\$171	\$180	<b>\$300</b>
510 W 7th St, Pomona, CA	34.053127 -117.754479	REMOVE AND RECONSTRUCT PCC SIDEWALK	1	\$9	1	180	\$1,542	\$1,619	<b>\$2,500</b>
									Item 15 at Park Ave







Public Right-of-Way ADA Transition Plan Report

2288 POWERS STREET, Pomona, CA	34.030102 -117.754425	REMOVE AND RECONSTRUCT PCC SIDEWALK		1	\$9	1	40	\$343	\$360	<b>\$600</b>
683 S Park Ave, Pomona, CA	34.053349 -117.754417	REMOVE AND RECONSTRUCT PCC SIDEWALK		1	\$9	1	100	\$857	\$900	<b>\$1,400</b>
751 S Park Ave, Pomona, CA	34.052727 -117.754395	REMOVE AND RECONSTRUCT PCC SIDEWALK		1	\$9	1	160	\$1,371	\$1,439	<b>\$2,200</b>
791 S Park Ave, Pomona, CA	34.052380 -117.754387	REMOVE AND RECONSTRUCT PCC SIDEWALK		1	\$9	1	250	\$2,142	\$2,249	<b>\$3,500</b>
567 OLIVE STREET, Pomona, CA	34.029636 -117.754379	REMOVE AND RECONSTRUCT PCC SIDEWALK		1	\$9	1	30	\$257	\$270	<b>\$400</b>
1372 S Park Ave, Pomona, CA	34.046421 -117.754028	REMOVE AND RECONSTRUCT PCC SIDEWALK	WM BOX IS BROKEN	1	\$9	1	24	\$206	\$216	<b>\$300</b>
809 S Gordon St, Pomona, CA	34.052204 -117.753281	REMOVE AND RECONSTRUCT PCC SIDEWALK	Need Verification in field	1	\$9	1	150	\$1,285	\$1,349	<b>\$2,100</b>
809 S Gordon St, Pomona, CA	34.052204 -117.753281	REMOVE AND RECONSTRUCT PCC SIDEWALK	Item 14 & 15 at Gorden St	1	\$9	1	75	\$643	\$675	<b>\$1,000</b>
863 S Gordon St, Pomona, CA	34.051731 -117.753258	REMOVE AND RECONSTRUCT PCC SIDEWALK		1	\$9	1	50	\$428	\$450	<b>\$700</b>





Public Right-of-Way ADA Transition Plan Report

1195 S Gordon St, Pomona, CA	34.048729 -117.753151	REMOVE AND RECONSTRUCT PCC SIDEWALK		1	\$9	1	150	\$1,285	\$1,349	<b>\$2,100</b>
360 W 8th St, Pomona, CA	34.052258 -117.752785	REMOVE AND RECONSTRUCT PCC SIDEWALK	On Gordon St	1	\$9	1	200	\$1,713	\$1,799	<b>\$2,800</b>
360 W 8th St, Pomona, CA	34.052258 -117.752785	REMOVE AND RECONSTRUCT PCC SIDEWALK	On 8th St	1	\$9	1	150	\$1,285	\$1,349	<b>\$2,100</b>
370 W 12th St, Pomona, CA	34.048622 -117.752754	REMOVE AND RECONSTRUCT PCC SIDEWALK	ADJUST WM TO GRADE	1	\$9	1	50	\$428	\$450	<b>\$700</b>
332 W 8th St, Pomona, CA	34.052265 -117.752487	REMOVE AND RECONSTRUCT PCC SIDEWALK		1	\$9	1	225	\$1,928	\$2,024	<b>\$3,100</b>
330 W 8th St, Pomona, CA	34.052265 -117.752472	REMOVE AND RECONSTRUCT PCC SIDEWALK		1	\$9	1	500	\$4,284	\$4,498	<b>\$7,000</b>
841 S Main St, Pomona, CA	34.051949 -117.752174	REMOVE AND RECONSTRUCT PCC SIDEWALK		1	\$9	1	25	\$214	\$225	<b>\$300</b>
Cerda Park S Main St, Pomona, CA	34.047478 -117.752045	REMOVE AND RECONSTRUCT PCC SIDEWALK		1	\$9	1	150	\$1,285	\$1,349	<b>\$2,100</b>
1352 S Main St, Pomona, CA	34.046837 -117.751862	REMOVE AND RECONSTRUCT PCC SIDEWALK	ADJUST WM TO GRADE	1	\$9	1	80	\$685	\$720	<b>\$1,100</b>





Public Right-of-Way ADA Transition Plan Report

W.University S Thomas St, Pomona, CA	34.057781 -117.751297	REMOVE AND RECONSTRUCT PCC SIDEWALK		1	\$9	1	64	\$548	\$576	<b>\$900</b>
876 S Thomas St, Pomona, CA	34.051666 -117.750946	REMOVE AND RECONSTRUCT PCC SIDEWALK		1	\$9	1	500	\$4,284	\$4,498	<b>\$7,000</b>
888 S Thomas St, Pomona, CA	34.051559 -117.750938	REMOVE AND RECONSTRUCT PCC SIDEWALK		1	\$9	1	50	\$428	\$450	<b>\$700</b>
805 S Garey Ave, Pomona, CA	34.052341 -117.750008	REMOVE AND RECONSTRUCT PCC SIDEWALK		1	\$9	1	200	\$1,713	\$1,799	<b>\$2,800</b>
987 S Garey Ave, Pomona, CA	34.050697 -117.749947	REMOVE AND RECONSTRUCT PCC SIDEWALK	On Garey, next to trees	1	\$9	1	175	\$1,499	\$1,574	<b>\$2,400</b>
987 S Garey Ave, Pomona, CA	34.050697 -117.749947	REMOVE AND RECONSTRUCT PCC SIDEWALK	All in one area	1	\$9	1	144	\$1,234	\$1,295	<b>\$2,000</b>
987 S Garey Ave, Pomona, CA	34.050697 -117.749947	REMOVE AND RECONSTRUCT PCC SIDEWALK		1	\$9	1	120	\$1,028	\$1,079	<b>\$1,700</b>
800 S Garey Ave, Pomona, CA	34.052380 -117.749878	REMOVE AND RECONSTRUCT PCC SIDEWALK	S/S School District Parking Lot,k remove d/w approach 9 x 28	1	\$9	1	224	\$1,919	\$2,015	<b>\$3,100</b>
School Office S Garey Ave, Pomona, CA	34.052380 -117.749878	REMOVE AND RECONSTRUCT PCC SIDEWALK		1	\$9	1	175	\$1,499	\$1,574	<b>\$2,400</b>





Public Right-of-Way ADA Transition Plan Report

958-988 S Garey Ave, Pomona, CA	34.050945 -117.749825	REMOVE AND RECONSTRUCT PCC SIDEWALK	Front of 958	1	\$9	1	80	\$685	\$720	<b>\$1,100</b>
958-988 S Garey Ave, Pomona, CA	34.050945 -117.749825	REMOVE AND RECONSTRUCT PCC SIDEWALK	Need Verification in field	1	\$9	1	56	\$480	\$504	<b>\$800</b>
958-988 S Garey Ave, Pomona, CA	34.050945 -117.749825	REMOVE AND RECONSTRUCT PCC SIDEWALK	Need Verification in field	1	\$9	1	30	\$257	\$270	<b>\$400</b>
988 S Garey Ave, Pomona, CA	34.050686 -117.749809	REMOVE AND RECONSTRUCT PCC SIDEWALK		1	\$9	1	120	\$1,028	\$1,079	<b>\$1,700</b>
955 S Locust St, Pomona, CA	34.051003 -117.748863	REMOVE AND RECONSTRUCT PCC SIDEWALK		1	\$9	1	30	\$257	\$270	<b>\$400</b>
253 E 7th St, Pomona, CA	34.053390 -117.748306	REMOVE AND RECONSTRUCT PCC SIDEWALK		1	\$9	1	25	\$214	\$225	<b>\$300</b>
801-849 S Gibbs St, Pomona, CA	34.052418 -117.747826	REMOVE AND RECONSTRUCT PCC SIDEWALK		1	\$9	1	60	\$514	\$540	<b>\$800</b>
298 E 9th St, Pomona, CA	34.051476 -117.747757	REMOVE AND RECONSTRUCT PCC SIDEWALK	NEED FIELD VERIFICATION	1	\$9	1	150	\$1,285	\$1,349	<b>\$2,100</b>
298 E 9th St, Pomona, CA	34.051476 -117.747757	REMOVE AND RECONSTRUCT PCC SIDEWALK	On Gibbs, in front of tree	1	\$9	1	50	\$428	\$450	<b>\$700</b>





Public Right-of-Way ADA Transition Plan Report

780 S Gibbs St, Pomona, CA	34.052631 -117.747704	REMOVE AND RECONSTRUCT PCC SIDEWALK		1	\$9	1	150	\$1,285	\$1,349	<b>\$2,100</b>
830 S Gibbs St, Pomona, CA	34.052158 -117.747681	REMOVE AND RECONSTRUCT PCC SIDEWALK		1	\$9	1	25	\$214	\$225	<b>\$300</b>
890 S Gibbs St, Pomona, CA	34.051632 -117.747665	REMOVE AND RECONSTRUCT PCC SIDEWALK		1	\$9	1	400	\$3,427	\$3,598	<b>\$5,600</b>
312 E 8th St, Pomona, CA	34.052395 -117.747597	REMOVE AND RECONSTRUCT PCC SIDEWALK	NEED FIELD VERIFICATION	1	\$9	1	150	\$1,285	\$1,349	<b>\$2,100</b>
312 E 8th St, Pomona, CA	34.052395 -117.747597	REMOVE AND RECONSTRUCT PCC SIDEWALK	On Gibbs, corner of property, next to tree	1	\$9	1	125	\$1,071	\$1,124	<b>\$1,700</b>
928 4th St, Pomona, CA	34.055725 -117.759460	REMOVE AND RECONSTRUCT PCC CURB AND GUTTER		1	\$55	1	10	\$546	\$573	<b>\$900</b>
791 S Park Ave, Pomona, CA	34.052380 -117.754387	REMOVE AND RECONSTRUCT PCC CURB AND GUTTER		1	\$55	1	75	\$4,095	\$4,300	<b>\$6,700</b>
1232 S Main St, Pomona, CA	34.048393 -117.751915	REMOVE AND RECONSTRUCT PCC CURB AND GUTTER	6"curb 12"gutter	1	\$55	1	40	\$2,184	\$2,293	<b>\$3,600</b>
1256 S Main St, Pomona, CA	34.048183 -117.751907	REMOVE AND RECONSTRUCT PCC CURB AND GUTTER	6"curb 12"gutter	1	\$55	1	20	\$1,092	\$1,147	<b>\$1,800</b>





Public Right-of-Way ADA Transition Plan Report

1268 S Main St, Pomona, CA	34.048077 -117.751907	REMOVE AND RECONSTRUCT PCC CURB AND GUTTER	6"curb 12"gutter	1	\$55	1	15	\$819	\$860	<b>\$1,300</b>
298 E 9th St, Pomona, CA	34.051476 -117.747757	REMOVE AND RECONSTRUCT PCC CURB AND GUTTER		1	\$55	1	20	\$1,092	\$1,147	<b>\$1,800</b>
MARTIN LUTHER KING LEXINGTON, Pomona, CA	34.036659 -117.757263	REMOVE AND RECONSTRUCT PCC CURB		1	\$31	1	50	\$1,567	\$1,645	<b>\$2,600</b>
555 W 7th St, Pomona, CA	34.053223 -117.754944	REMOVE AND RECONSTRUCT PCC CURB		1	\$31	1	30	\$940	\$987	<b>\$1,500</b>
510 W 7th St, Pomona, CA	34.053127 -117.754479	REMOVE AND RECONSTRUCT PCC CURB	Item 15 at Park Ave	1	\$31	1	10	\$313	\$329	<b>\$500</b>
683 S Park Ave, Pomona, CA	34.053349 -117.754417	REMOVE AND RECONSTRUCT PCC CURB		1	\$31	1	40	\$1,254	\$1,316	<b>\$2,000</b>
910 S Thomas St, Pomona, CA	34.051334 -117.750931	REMOVE AND RECONSTRUCT PCC CURB	8" curb	1	\$31	1	40	\$1,254	\$1,316	<b>\$2,000</b>
215 E 10th St, Pomona, CA	34.050655 -117.748604	REMOVE AND RECONSTRUCT PCC CURB		1	\$31	1	60	\$1,880	\$1,974	<b>\$3,100</b>
801-849 S Gibbs St, Pomona, CA	34.052418 -117.747826	REMOVE AND RECONSTRUCT PCC CURB		1	\$31	1	10	\$313	\$329	<b>\$500</b>





Public Right-of-Way ADA Transition Plan Report

1350 W 11th St, Pomona, CA	34.049141 -117.768570	GRIND PCC SIDEWALK		1	\$5	1	5	\$23	\$24	\$0
1120 Buena Vista Ave, Pomona, CA	34.049000 -117.767242	GRIND PCC SIDEWALK		1	\$5	1	5	\$23	\$24	\$0
994 4th St, Pomona, CA	34.055695 -117.760841	GRIND PCC SIDEWALK		1	\$5	1	5	\$23	\$24	\$0
952 4th St, Pomona, CA	34.055714 -117.759956	GRIND PCC SIDEWALK		1	\$5	1	5	\$23	\$24	\$0
2288 POWERS STREET, Pomona, CA	34.030102 -117.754425	GRIND PCC SIDEWALK		1	\$5	1	5	\$23	\$24	\$0
1285 S Park Ave, Pomona, CA	34.047882 -117.754211	GRIND PCC SIDEWALK	SL COVER IS BROKEN	1	\$5	1	5	\$23	\$24	\$0
1276 S Park Ave, Pomona, CA	34.047958 -117.754082	GRIND PCC SIDEWALK		1	\$5	1	12	\$55	\$58	\$100
217 E 7th St, Pomona, CA	34.053383 -117.748688	GRIND PCC SIDEWALK		1	\$5	1	10	\$46	\$48	\$100
290 E 2nd St, Pomona, CA	34.057835 -117.748070	GRIND PCC SIDEWALK		1	\$5	1	5	\$23	\$24	\$0





Public Right-of-Way ADA Transition Plan Report

780 S Gibbs St, Pomona, CA	34.052631 -117.747704	GRIND PCC SIDEWALK		1	\$5	1	5	\$23	\$24	\$0
830 S Gibbs St, Pomona, CA	34.052158 -117.747681	GRIND PCC SIDEWALK		1	\$5	1	5	\$23	\$24	\$0
952 S Gibbs St, Pomona, CA	34.051052 -117.747643	GRIND PCC SIDEWALK		1	\$5	1	6	\$28	\$29	\$0
800 S Garey Ave, Pomona, CA	34.052380 -117.749878	EXCAVATE, GRADE, AND CONSTRUCT PCC CURB AND GUTTER	S/S School District Parking Lot, k remove d/w approach 9 x 28	1	\$89	1	28	\$2,485	\$2,610	\$4,000
326 E 9th St, Pomona, CA	34.051483 -117.747421	EXCAVATE, GRADE, AND CONSTRUCT PCC CURB AND GUTTER		1	\$89	1	85	\$7,545	\$7,922	\$12,300
892 Buena Vista Ave, Pomona, CA	34.051121 -117.767319	EXCAVATE, GRADE, AND CONSTRUCT NEW PCC SIDEWALK	CHECK ROW - REMOVE FENCE	1	\$9	1	375	\$3,421	\$3,592	\$5,600
1287 W 9th St, Pomona, CA	34.051105 -117.767006	EXCAVATE, GRADE, AND CONSTRUCT NEW PCC SIDEWALK	CHECK ROW BEFORE PROPOSING NEW S/W	1	\$9	1	225	\$2,052	\$2,155	\$3,300
1265 W 9th St, Pomona, CA	34.051117 -117.766548	EXCAVATE, GRADE, AND CONSTRUCT NEW PCC SIDEWALK	CHECK ROW BEFORE PROPOSING NEW S/W	1	\$9	1	110	\$1,003	\$1,054	\$1,600
1257 W 9th St, Pomona, CA	34.051121 -117.766380	EXCAVATE, GRADE, AND CONSTRUCT NEW PCC SIDEWALK	CHECK ROW BEFORE PROPOSING NEW S/W	1	\$9	1	170	\$1,551	\$1,628	\$2,500







Public Right-of-Way ADA Transition Plan Report

1245 W 9th St, Pomona, CA	34.051125 -117.766128	EXCAVATE, GRADE, AND CONSTRUCT NEW PCC SIDEWALK	CHECK ROW BEFORE PROPOSING NEW S/W	1	\$9	1	250	\$2,280	\$2,395	<b>\$3,700</b>
1235 W 9th St, Pomona, CA	34.051132 -117.765923	EXCAVATE, GRADE, AND CONSTRUCT NEW PCC SIDEWALK	CHECK ROW BEFORE PROPOSING NEW S/W	1	\$9	1	190	\$1,733	\$1,820	<b>\$2,800</b>
1227 W 9th St, Pomona, CA	34.051136 -117.765755	EXCAVATE, GRADE, AND CONSTRUCT NEW PCC SIDEWALK	CHECK ROW BEFORE PROPOSING NEW S/W	1	\$9	1	130	\$1,186	\$1,245	<b>\$1,900</b>
1219 W 9th St, Pomona, CA	34.051140 -117.765595	EXCAVATE, GRADE, AND CONSTRUCT NEW PCC SIDEWALK	CHECK ROW BEFORE PROPOSING NEW S/W	1	\$9	1	175	\$1,596	\$1,676	<b>\$2,600</b>
995 4th St, Pomona, CA	34.055801 -117.760841	EXCAVATE, GRADE, AND CONSTRUCT NEW PCC SIDEWALK		1	\$9	1	500	\$4,561	\$4,789	<b>\$7,400</b>
536 W 8th St, Pomona, CA	34.052216 -117.754723	EXCAVATE, GRADE, AND CONSTRUCT NEW PCC SIDEWALK		1	\$9	1	325	\$2,965	\$3,113	<b>\$4,800</b>
811 S Park Ave, Pomona, CA	34.052170 -117.754379	EXCAVATE, GRADE, AND CONSTRUCT NEW PCC SIDEWALK		1	\$9	1	325	\$2,965	\$3,113	<b>\$4,800</b>
855 S Park Ave, Pomona, CA	34.051781 -117.754364	EXCAVATE, GRADE, AND CONSTRUCT NEW PCC SIDEWALK		1	\$9	1	60	\$547	\$575	<b>\$900</b>
891 S Park Ave, Pomona, CA	34.051464 -117.754349	EXCAVATE, GRADE, AND CONSTRUCT NEW PCC SIDEWALK	Item 8 to be removed	1	\$9	1	420	\$3,831	\$4,023	<b>\$6,200</b>





Public Right-of-Way ADA Transition Plan Report

907 S Gordon St, Pomona, CA	34.051311 -117.753243	EXCAVATE, GRADE, AND CONSTRUCT NEW PCC SIDEWALK	need verification	1	\$9	1	550	\$5,017	\$5,268	<b>\$8,200</b>
907 S Gordon St, Pomona, CA	34.051311 -117.753243	EXCAVATE, GRADE, AND CONSTRUCT NEW PCC SIDEWALK	need verification	1	\$9	1	360	\$3,284	\$3,448	<b>\$5,300</b>
378 W 9th St, Pomona, CA	34.051342 -117.752937	EXCAVATE, GRADE, AND CONSTRUCT NEW PCC SIDEWALK	need verification	1	\$9	1	550	\$5,017	\$5,268	<b>\$8,200</b>
378 W 9th St, Pomona, CA	34.051342 -117.752937	EXCAVATE, GRADE, AND CONSTRUCT NEW PCC SIDEWALK	need verification	1	\$9	1	540	\$4,926	\$5,172	<b>\$8,000</b>
1232 S Main St, Pomona, CA	34.048393 -117.751915	EXCAVATE, GRADE, AND CONSTRUCT NEW PCC SIDEWALK	6"curb 12"gutter	1	\$9	1	200	\$1,824	\$1,916	<b>\$3,000</b>
1256 S Main St, Pomona, CA	34.048183 -117.751907	EXCAVATE, GRADE, AND CONSTRUCT NEW PCC SIDEWALK	6"curb 12"gutter	1	\$9	1	100	\$912	\$958	<b>\$1,500</b>
1268 S Main St, Pomona, CA	34.048077 -117.751907	EXCAVATE, GRADE, AND CONSTRUCT NEW PCC SIDEWALK	6"curb 12"gutter	1	\$9	1	75	\$684	\$718	<b>\$1,100</b>
883 S Garey Ave, Pomona, CA	34.051666 -117.749985	EXCAVATE, GRADE, AND CONSTRUCT NEW PCC SIDEWALK	Item 2 at Curb ramp area	1	\$9	1	40	\$365	\$383	<b>\$600</b>
911 S Locust St, Pomona, CA	34.051388 -117.748879	EXCAVATE, GRADE, AND CONSTRUCT NEW PCC SIDEWALK		1	\$9	1	300	\$2,737	\$2,873	<b>\$4,500</b>





## Public Right-of-Way ADA Transition Plan Report

933 S Locust St, Pomona, CA	34.051197 -117.748871	EXCAVATE, GRADE, AND CONSTRUCT NEW PCC SIDEWALK	1	\$9	1	480	\$4,379	\$4,597	<b>\$7,100</b>
975 S Locust St, Pomona, CA	34.050831 -117.748856	EXCAVATE, GRADE, AND CONSTRUCT NEW PCC SIDEWALK	1	\$9	1	330	\$3,010	\$3,161	<b>\$4,900</b>
914 Locust St, Pomona, CA	34.051357 -117.748749	EXCAVATE, GRADE, AND CONSTRUCT NEW PCC SIDEWALK	1	\$9	1	200	\$1,824	\$1,916	<b>\$3,000</b>
914 S Locust St, Pomona, CA	34.051357 -117.748749	EXCAVATE, GRADE, AND CONSTRUCT NEW PCC SIDEWALK	1	\$9	1	175	\$1,596	\$1,676	<b>\$2,600</b>
940 S Locust St, Pomona, CA	34.051128 -117.748741	EXCAVATE, GRADE, AND CONSTRUCT NEW PCC SIDEWALK	1	\$9	1	325	\$2,965	\$3,113	<b>\$4,800</b>
952 S Locust St, Pomona, CA	34.051025 -117.748734	EXCAVATE, GRADE, AND CONSTRUCT NEW PCC SIDEWALK	1	\$9	1	200	\$1,824	\$1,916	<b>\$3,000</b>
215 E 10th St, Pomona, CA	34.050655 -117.748604	EXCAVATE, GRADE, AND CONSTRUCT NEW PCC SIDEWALK	1	\$9	1	225	\$2,052	\$2,155	<b>\$3,300</b>
959 S Gibbs St, Pomona, CA	34.050999 -117.747780	EXCAVATE, GRADE, AND CONSTRUCT NEW PCC SIDEWALK	1	\$9	1	250	\$2,280	\$2,395	<b>\$3,700</b>
298 E 9th St, Pomona, CA	34.051476 -117.747757	EXCAVATE, GRADE, AND CONSTRUCT NEW PCC SIDEWALK	1	\$9	1	200	\$1,824	\$1,916	<b>\$3,000</b>



326 E 9th St, Pomona, CA	34.051483 -117.747421	EXCAVATE, GRADE, AND CONSTRUCT NEW PCC SIDEWALK		1	\$9	1	425	\$3,877	\$4,071	<b>\$6,300</b>
--------------------------	--------------------------	--	--	---	-----	---	-----	---------	---------	----------------

<b>DISTRICT: 3</b>	<b>COUNT OF DEFICIENCIES: 19</b>	<b>TOTAL COST SUMMARY:</b>	<b>\$25,200</b>
--------------------	----------------------------------	----------------------------	-----------------

Full Address	GPS	Item Description	Notes	Priority	Unit Cost	Quantity	Area	Subtotal	Escalated Total	Total Cost Estimated
305 Orchid Ln	34.028908 -117.746277	REMOVE EXISTING IMPROVEMENTS AND CONSTRUCT PCC ALLEY APPROACH		1	\$5,757	1	0	\$5,757	\$6,044	<b>\$9,400</b>
2383 Chanslor	34.027863 -117.745316	REMOVE EXISTING IMPROVEMENTS AND CONSTRUCT PCC ALLEY APPROACH		1	\$5,757	1	0	\$5,757	\$6,044	<b>\$9,400</b>
383 Orchid Ln	34.028931 -117.745499	REMOVE AND RELOCATE EXISTING WATER METER		1	\$973	1	0	\$973	\$1,021	<b>\$1,600</b>
305 Orchid Ln	34.028908 -117.746277	REMOVE AND RECONSTRUCT PCC SIDEWALK		1	\$9	1	90	\$771	\$810	<b>\$1,300</b>
2380 Angela	34.028156 -117.746254	REMOVE AND RECONSTRUCT PCC SIDEWALK		1	\$9	1	60	\$514	\$540	<b>\$800</b>
2382 Angela	34.028122 -117.746246	REMOVE AND RECONSTRUCT PCC SIDEWALK		1	\$9	1	30	\$257	\$270	<b>\$400</b>
383 Orchid Ln	34.028931 -117.745499	REMOVE AND RECONSTRUCT PCC SIDEWALK		1	\$9	1	30	\$257	\$270	<b>\$400</b>





Public Right-of-Way ADA Transition Plan Report

2403 Chanslor	34.027630 -117.745308	REMOVE AND RECONSTRUCT PCC SIDEWALK	1	\$9	1	25	\$214	\$225	<b>\$300</b>
2409 Chanslor	34.027557 -117.745300	REMOVE AND RECONSTRUCT PCC SIDEWALK	1	\$9	1	25	\$214	\$225	<b>\$300</b>
768 Philidelphia	34.033451 -117.741356	REMOVE AND RECONSTRUCT PCC SIDEWALK	1	\$9	1	16	\$137	\$144	<b>\$200</b>
2155 S S Towne	34.032482 -117.740562	REMOVE AND RECONSTRUCT PCC SIDEWALK	1	\$9	1	25	\$214	\$225	<b>\$300</b>
2184 S S Towne	34.031967 -117.740410	REMOVE AND RECONSTRUCT PCC SIDEWALK	1	\$9	1	50	\$428	\$450	<b>\$700</b>
304 OLIVE STREET	34.029682 -117.746407	GRIND PCC SIDEWALK	1	\$5	1	6	\$28	\$29	<b>\$0</b>
2385 Chanslor	34.027840 -117.745316	GRIND PCC SIDEWALK	1	\$5	1	5	\$23	\$24	<b>\$0</b>
2415 Chanslor	34.027489 -117.745300	GRIND PCC SIDEWALK	1	\$5	1	5	\$23	\$24	<b>\$0</b>
2410 Chanslor	34.027557 -117.745171	GRIND PCC SIDEWALK	1	\$5	1	5	\$23	\$24	<b>\$0</b>





Public Right-of-Way ADA Transition Plan Report

546 OLIVE STREET	34.029739 -117.744339	GRIND PCC SIDEWALK		1	\$5	1	6	\$28	\$29	\$0
PHILADELPHIA & PRIMROSE	34.033485 -117.742081	GRIND PCC SIDEWALK		1	\$5	1	6	\$28	\$29	\$0
2220 S S Towne	34.031349 -117.740387	GRIND PCC SIDEWALK		1	\$5	1	15	\$69	\$72	\$100

**DISTRICT: 4**

**COUNT OF DEFICIENCIES: 118**

**TOTAL COST SUMMARY: \$182,900**

Full Address	GPS	Item Description	Notes	Priority	Unit Cost	Quantity	Area	Subtotal	Escalated Total	Total Cost Estimated
595 N San Antonio Ave,	34.063919 -117.736733	ROOT SHAVE	6" CURB FACE	1	\$113	1	0	\$113	\$119	\$200
1919 Singingwood Ave. ,	34.078503 -117.734840	ROOT SHAVE	6 Inch Curb; 12 Inch Gutter	1	\$113	1	0	\$113	\$119	\$200
1933 Singingwood Ave. ,	34.078674 -117.734810	ROOT SHAVE	400 SF A.C. Repair in Street	1	\$113	1	0	\$113	\$119	\$200
1946 Singingwood Ave. ,	34.078831 -117.734596	ROOT SHAVE	6 Inch Curb; 12 Inch Gutter	1	\$113	1	0	\$113	\$119	\$200
2027 Wildrose Avenue,	34.080017 -117.733772	ROOT SHAVE	6 Inch Curb; 12 Inch Gutter	1	\$113	1	0	\$113	\$119	\$200





Public Right-of-Way ADA Transition Plan Report

1944 Wildrose Avenue,	34.078934 -117.733673	ROOT SHAVE	6 Inch Curb; 12 Inch Gutter	1	\$113	1	0	\$113	\$119	<b>\$200</b>
2028 Wildrose Avenue,	34.080021 -117.733574	ROOT SHAVE	6 Inch Curb; 12 Inch Gutter	1	\$113	1	0	\$113	\$119	<b>\$200</b>
2034 Wildrose Avenue,	34.080105 -117.733566	ROOT SHAVE		1	\$113	1	0	\$113	\$119	<b>\$200</b>
1917 Claremont Pl,	34.078506 -117.735710	REMOVE TREE	8" CF & 12" Gutter	1	\$1,136	1	0	\$1,136	\$1,193	<b>\$1,800</b>
1989 Claremont Pl,	34.079334 -117.735687	REMOVE TREE	8" CF & 12" Gutter	1	\$1,136	2	0	\$2,273	\$2,386	<b>\$3,700</b>
1947 Claremont Pl,	34.078846 -117.735680	REMOVE TREE		1	\$1,136	1	0	\$1,136	\$1,193	<b>\$1,800</b>
1975 Claremont Pl,	34.079174 -117.735680	REMOVE TREE	8" CF & 12" Gutter	1	\$1,136	1	0	\$1,136	\$1,193	<b>\$1,800</b>
1946 Claremont Pl,	34.078846 -117.735481	REMOVE TREE	8" CF & 12" Gutter	1	\$1,136	1	0	\$1,136	\$1,193	<b>\$1,800</b>
1960 Claremont Pl,	34.079010 -117.735481	REMOVE TREE	8" CF & 12" Gutter, 10x 10 Street patch AC	1	\$1,136	1	0	\$1,136	\$1,193	<b>\$1,800</b>





Public Right-of-Way ADA Transition Plan Report

1974 Claremont Pl,	34.079178 -117.735481	REMOVE TREE	8" CF & 12" Gutter, 10x 10 Street patch AC	1	\$1,136	1	0	\$1,136	\$1,193	<b>\$1,800</b>
1943 Wildrose Avenue,	34.078926 -117.733879	REMOVE TREE	6 Inch Curb; 12 Inch Gutter	1	\$1,136	1	0	\$1,136	\$1,193	<b>\$1,800</b>
1971 Wildrose Avenue,	34.079285 -117.733841	REMOVE TREE		1	\$1,136	1	0	\$1,136	\$1,193	<b>\$1,800</b>
445 COMO,	34.069965 -117.745071	REMOVE EXISTING IMPROVEMENTS AND CONSTRUCT PCC DRIVEWAY APPROAC		1	\$10	1	100	\$1,015	\$1,066	<b>\$1,700</b>
425 COMO,	34.070461 -117.744629	REMOVE EXISTING IMPROVEMENTS AND CONSTRUCT PCC DRIVEWAY APPROAC		1	\$10	1	100	\$1,015	\$1,066	<b>\$1,700</b>
595 N San Antonio Ave,	34.063919 -117.736733	REMOVE EXISTING IMPROVEMENTS AND CONSTRUCT PCC DRIVEWAY APPROAC	6" CURB FACE	1	\$10	1	70	\$711	\$746	<b>\$1,200</b>
1917 Claremont Pl,	34.078506 -117.735710	REMOVE EXISTING IMPROVEMENTS AND CONSTRUCT PCC DRIVEWAY APPROAC	8" CF & 12" Gutter	1	\$10	1	100	\$1,015	\$1,066	<b>\$1,700</b>
1947 Claremont Pl,	34.078846 -117.735680	REMOVE EXISTING IMPROVEMENTS AND CONSTRUCT PCC DRIVEWAY APPROAC		1	\$10	1	100	\$1,015	\$1,066	<b>\$1,700</b>
1988 Claremont Pl,	34.079346 -117.735489	REMOVE EXISTING IMPROVEMENTS AND CONSTRUCT PCC DRIVEWAY APPROAC	8" CF & 12" Gutter, Oak Tree, do not disturb roots	1	\$10	1	108	\$1,096	\$1,151	<b>\$1,800</b>





Public Right-of-Way ADA Transition Plan Report

1960 Claremont Pl,	34.079010 -117.735481	REMOVE EXISTING IMPROVEMENTS AND CONSTRUCT PCC DRIVEWAY APPROAC	8" CF & 12" Gutter, 10x 10 Street patch AC	1	\$10	1	77	\$782	\$821	<b>\$1,300</b>
617 N RESERVOIR ST	34.064274 -117.732422	REMOVE EXISTING IMPROVEMENTS AND CONSTRUCT PCC DRIVEWAY APPROAC		1	\$10	1	72	\$731	\$767	<b>\$1,200</b>
595 N RESERVOIR ST	34.064026 -117.732414	REMOVE EXISTING IMPROVEMENTS AND CONSTRUCT PCC DRIVEWAY APPROAC		1	\$10	1	96	\$974	\$1,023	<b>\$1,600</b>
575 N RESERVOIR ST	34.063801 -117.732407	REMOVE EXISTING IMPROVEMENTS AND CONSTRUCT PCC DRIVEWAY APPROAC		1	\$10	1	96	\$974	\$1,023	<b>\$1,600</b>
1988 SAN ANTONIO AVE,	34.079353 -117.736626	REMOVE EXISTING IMPROVEMENTS AND CONSTRUCT PCC ALLEY APPROACH	31.5x13.5	1	\$5,757	1	0	\$5,757	\$6,044	<b>\$9,400</b>
1606 Mountainview Ave ,	34.062729 -117.734840	REMOVE AND RECONSTRUCT PCC SIDEWALK		1	\$9	1	50	\$428	\$450	<b>\$700</b>
469 COMO,	34.069988 -117.745583	REMOVE AND RECONSTRUCT PCC SIDEWALK		1	\$9	1	50	\$428	\$450	<b>\$700</b>
445 COMO,	34.069965 -117.745071	REMOVE AND RECONSTRUCT PCC SIDEWALK		1	\$9	1	25	\$214	\$225	<b>\$300</b>
425 COMO,	34.070461 -117.744629	REMOVE AND RECONSTRUCT PCC SIDEWALK		1	\$9	1	50	\$428	\$450	<b>\$700</b>





Public Right-of-Way ADA Transition Plan Report

595 N San Antonio Ave,	34.063919 -117.736733	REMOVE AND RECONSTRUCT PCC SIDEWALK	6" CURB FACE	1	\$9	1	145	\$1,242	\$1,304	<b>\$2,000</b>
1988 N SAN ANTONIO AVE,	34.079353 -117.736626	REMOVE AND RECONSTRUCT PCC SIDEWALK		1	\$9	1	25	\$214	\$225	<b>\$300</b>
1917 Claremont Pl,	34.078506 -117.735710	REMOVE AND RECONSTRUCT PCC SIDEWALK	8" CF & 12" Gutter	1	\$9	1	175	\$1,499	\$1,574	<b>\$2,400</b>
1989 Claremont Pl,	34.079334 -117.735687	REMOVE AND RECONSTRUCT PCC SIDEWALK	8" CF & 12" Gutter	1	\$9	1	25	\$214	\$225	<b>\$300</b>
1947 Claremont Pl,	34.078846 -117.735680	REMOVE AND RECONSTRUCT PCC SIDEWALK		1	\$9	1	150	\$1,285	\$1,349	<b>\$2,100</b>
1961 Claremont Pl,	34.079010 -117.735680	REMOVE AND RECONSTRUCT PCC SIDEWALK	8" CF & 12" Gutter	1	\$9	1	75	\$643	\$675	<b>\$1,000</b>
1975 Claremont Pl,	34.079174 -117.735680	REMOVE AND RECONSTRUCT PCC SIDEWALK	8" CF & 12" Gutter	1	\$9	1	200	\$1,713	\$1,799	<b>\$2,800</b>
1988 Claremont Pl,	34.079346 -117.735489	REMOVE AND RECONSTRUCT PCC SIDEWALK	8" CF & 12" Gutter, Oak Tree, do not disturb roots	1	\$9	1	200	\$1,713	\$1,799	<b>\$2,800</b>
1946 Claremont Pl,	34.078846 -117.735481	REMOVE AND RECONSTRUCT PCC SIDEWALK	8" CF & 12" Gutter	1	\$9	1	150	\$1,285	\$1,349	<b>\$2,100</b>





Public Right-of-Way ADA Transition Plan Report

1960 Claremont Pl,	34.079010 -117.735481	REMOVE AND RECONSTRUCT PCC SIDEWALK	8" CF & 12" Gutter, 10x 10 Street patch AC	1	\$9	1	150	\$1,285	\$1,349	<b>\$2,100</b>
1974 Claremont Pl,	34.079178 -117.735481	REMOVE AND RECONSTRUCT PCC SIDEWALK	8" CF & 12" Gutter, 10x 10 Street patch AC	1	\$9	1	200	\$1,713	\$1,799	<b>\$2,800</b>
1919 Singingwood Ave. ,	34.078503 -117.734840	REMOVE AND RECONSTRUCT PCC SIDEWALK	6 Inch Curb; 12 Inch Gutter	1	\$9	1	100	\$857	\$900	<b>\$1,400</b>
1933 Singingwood Ave. ,	34.078674 -117.734810	REMOVE AND RECONSTRUCT PCC SIDEWALK	400 SF A.C. Repair in Street	1	\$9	1	200	\$1,713	\$1,799	<b>\$2,800</b>
1945 Singingwood Ave. ,	34.078812 -117.734795	REMOVE AND RECONSTRUCT PCC SIDEWALK	6 Inch Curb; 12 Inch Gutter	1	\$9	1	50	\$428	\$450	<b>\$700</b>
1953 Singingwood Ave. ,	34.078911 -117.734795	REMOVE AND RECONSTRUCT PCC SIDEWALK		1	\$9	1	50	\$428	\$450	<b>\$700</b>
793 E HOLT AVE,	34.062840 -117.734757	REMOVE AND RECONSTRUCT PCC SIDEWALK		1	\$9	1	40	\$343	\$360	<b>\$600</b>
557 MOUNTAIN VIEW AVE,	34.063473 -117.734596	REMOVE AND RECONSTRUCT PCC SIDEWALK		1	\$9	1	50	\$428	\$450	<b>\$700</b>
563 MOUNTAIN VIEW AVE,	34.063545 -117.734596	REMOVE AND RECONSTRUCT PCC SIDEWALK		1	\$9	1	38	\$326	\$342	<b>\$500</b>





Public Right-of-Way ADA Transition Plan Report

1946 Singingwood Ave. ,	34.078831 -117.734596	REMOVE AND RECONSTRUCT PCC SIDEWALK	6 Inch Curb; 12 Inch Gutter	1	\$9	1	100	\$857	\$900	<b>\$1,400</b>
1960 Singingwood Ave. ,	34.079006 -117.734589	REMOVE AND RECONSTRUCT PCC SIDEWALK		1	\$9	1	100	\$857	\$900	<b>\$1,400</b>
1972 Singingwood Ave. ,	34.079155 -117.734589	REMOVE AND RECONSTRUCT PCC SIDEWALK		1	\$9	1	50	\$428	\$450	<b>\$700</b>
1986 Singingwood Ave. ,	34.079334 -117.734581	REMOVE AND RECONSTRUCT PCC SIDEWALK		1	\$9	1	75	\$643	\$675	<b>\$1,000</b>
801 East Holt,	34.062847 -117.734505	REMOVE AND RECONSTRUCT PCC SIDEWALK		1	\$9	1	100	\$857	\$900	<b>\$1,400</b>
849 REEVES PL,	34.064945 -117.734474	REMOVE AND RECONSTRUCT PCC SIDEWALK		1	\$9	1	90	\$771	\$810	<b>\$1,300</b>
853 REEVES PL,	34.064949 -117.734329	REMOVE AND RECONSTRUCT PCC SIDEWALK		1	\$9	1	36	\$308	\$324	<b>\$500</b>
854 REEVES PL,	34.064785 -117.734314	REMOVE AND RECONSTRUCT PCC SIDEWALK		1	\$9	1	42	\$360	\$378	<b>\$600</b>
811 PASADENA ST,	34.064098 -117.734291	REMOVE AND RECONSTRUCT PCC SIDEWALK		1	\$9	1	54	\$463	\$486	<b>\$800</b>





Public Right-of-Way ADA Transition Plan Report

857 REEVES PL,	34.064953 -117.734177	REMOVE AND RECONSTRUCT PCC SIDEWALK		1	\$9	1	36	\$308	\$324	<b>\$500</b>
858 REEVES PL,	34.064789 -117.734161	REMOVE AND RECONSTRUCT PCC SIDEWALK		1	\$9	1	108	\$925	\$972	<b>\$1,500</b>
858 REEVES PL,	34.064789 -117.734161	REMOVE AND RECONSTRUCT PCC SIDEWALK		1	\$9	1	36	\$308	\$324	<b>\$500</b>
897 Terry View Ave,	34.080650 -117.733978	REMOVE AND RECONSTRUCT PCC SIDEWALK	6" curb & 18" gutter	1	\$9	1	225	\$1,928	\$2,024	<b>\$3,100</b>
1943 Wildrose Avenue,	34.078926 -117.733879	REMOVE AND RECONSTRUCT PCC SIDEWALK	6 Inch Curb; 12 Inch Gutter	1	\$9	1	50	\$428	\$450	<b>\$700</b>
900 Terry View Ave,	34.080509 -117.733856	REMOVE AND RECONSTRUCT PCC SIDEWALK		1	\$9	1	30	\$257	\$270	<b>\$400</b>
1971 Wildrose Avenue,	34.079285 -117.733841	REMOVE AND RECONSTRUCT PCC SIDEWALK		1	\$9	1	100	\$857	\$900	<b>\$1,400</b>
1991 Wildrose Avenue,	34.079544 -117.733833	REMOVE AND RECONSTRUCT PCC SIDEWALK	6 Inch Curb; 12 Inch Gutter	1	\$9	1	125	\$1,071	\$1,124	<b>\$1,700</b>
2027 Wildrose Avenue,	34.080017 -117.733772	REMOVE AND RECONSTRUCT PCC SIDEWALK	6 Inch Curb; 12 Inch Gutter	1	\$9	1	200	\$1,713	\$1,799	<b>\$2,800</b>





Public Right-of-Way ADA Transition Plan Report

1944 Wildrose Avenue,	34.078934 -117.733673	REMOVE AND RECONSTRUCT PCC SIDEWALK	6 Inch Curb; 12 Inch Gutter	1	\$9	1	50	\$428	\$450	<b>\$700</b>
1972 Wildrose Avenue,	34.079300 -117.733643	REMOVE AND RECONSTRUCT PCC SIDEWALK		1	\$9	1	50	\$428	\$450	<b>\$700</b>
2028 Wildrose Avenue,	34.080021 -117.733574	REMOVE AND RECONSTRUCT PCC SIDEWALK	6 Inch Curb; 12 Inch Gutter	1	\$9	1	300	\$2,570	\$2,699	<b>\$4,200</b>
2034 Wildrose Avenue,	34.080105 -117.733566	REMOVE AND RECONSTRUCT PCC SIDEWALK		1	\$9	1	175	\$1,499	\$1,574	<b>\$2,400</b>
859 PASADENA ST,	34.064121 -117.733444	REMOVE AND RECONSTRUCT PCC SIDEWALK		1	\$9	1	75	\$643	\$675	<b>\$1,000</b>
883 E HOLT AVE,	34.062878 -117.733353	REMOVE AND RECONSTRUCT PCC SIDEWALK		1	\$9	1	145	\$1,242	\$1,304	<b>\$2,000</b>
878 REEVES PL,	34.064941 -117.733353	REMOVE AND RECONSTRUCT PCC SIDEWALK		1	\$9	1	36	\$308	\$324	<b>\$500</b>
556 ARBOLEDA WY,	34.063538 -117.733292	REMOVE AND RECONSTRUCT PCC SIDEWALK		1	\$9	1	15	\$129	\$135	<b>\$200</b>
895 PASADENA ST,	34.064144 -117.733002	REMOVE AND RECONSTRUCT PCC SIDEWALK		1	\$9	1	50	\$428	\$450	<b>\$700</b>





Public Right-of-Way ADA Transition Plan Report

617 N RESERVOIR ST,	34.064274 -117.732422	REMOVE AND RECONSTRUCT PCC SIDEWALK		1	\$9	1	50	\$428	\$450	<b>\$700</b>
617 N RESERVOIR ST,	34.064274 -117.732422	REMOVE AND RECONSTRUCT PCC SIDEWALK		1	\$9	1	25	\$214	\$225	<b>\$300</b>
605 N RESERVOIR ST,	34.064137 -117.732414	REMOVE AND RECONSTRUCT PCC SIDEWALK		1	\$9	1	75	\$643	\$675	<b>\$1,000</b>
575 N RESERVOIR ST,	34.063801 -117.732407	REMOVE AND RECONSTRUCT PCC SIDEWALK		1	\$9	1	75	\$643	\$675	<b>\$1,000</b>
541 N RESERVOIR ST,	34.063400 -117.732384	REMOVE AND RECONSTRUCT PCC SIDEWALK		1	\$9	1	45	\$386	\$405	<b>\$600</b>
606 N RESERVOIR ST,	34.064163 -117.732216	REMOVE AND RECONSTRUCT PCC SIDEWALK		1	\$9	1	215	\$1,842	\$1,934	<b>\$3,000</b>
572 N RESERVOIR ST,	34.063782 -117.732208	REMOVE AND RECONSTRUCT PCC SIDEWALK		1	\$9	1	200	\$1,713	\$1,799	<b>\$2,800</b>
1917 Claremont Pl,	34.078506 -117.735710	REMOVE AND RECONSTRUCT PCC CURB AND GUTTER	8" CF & 12" Gutter	1	\$55	1	20	\$1,092	\$1,147	<b>\$1,800</b>
1989 Claremont Pl,	34.079334 -117.735687	REMOVE AND RECONSTRUCT PCC CURB AND GUTTER	8" CF & 12" Gutter	1	\$55	1	20	\$1,092	\$1,147	<b>\$1,800</b>





Public Right-of-Way ADA Transition Plan Report

1961 Claremont Pl,	34.079010 -117.735680	REMOVE AND RECONSTRUCT PCC CURB AND GUTTER	8" CF & 12" Gutter	1	\$55	1	10	\$546	\$573	<b>\$900</b>
1975 Claremont Pl,	34.079174 -117.735680	REMOVE AND RECONSTRUCT PCC CURB AND GUTTER	8" CF & 12" Gutter	1	\$55	1	35	\$1,911	\$2,007	<b>\$3,100</b>
1920 Claremont Pl,	34.078533 -117.735504	REMOVE AND RECONSTRUCT PCC CURB AND GUTTER	8" CF & 12" Gutter	1	\$55	1	10	\$546	\$573	<b>\$900</b>
1988 Claremont Pl,	34.079346 -117.735489	REMOVE AND RECONSTRUCT PCC CURB AND GUTTER	8" CF & 12" Gutter, Oak Tree, do not disturb roots	1	\$55	1	30	\$1,638	\$1,720	<b>\$2,700</b>
1946 Claremont Pl,	34.078846 -117.735481	REMOVE AND RECONSTRUCT PCC CURB AND GUTTER	8" CF & 12" Gutter	1	\$55	1	15	\$819	\$860	<b>\$1,300</b>
1960 Claremont Pl,	34.079010 -117.735481	REMOVE AND RECONSTRUCT PCC CURB AND GUTTER	8" CF & 12" Gutter, 10x 10 Street patch AC	1	\$55	1	15	\$819	\$860	<b>\$1,300</b>
1974 Claremont Pl,	34.079178 -117.735481	REMOVE AND RECONSTRUCT PCC CURB AND GUTTER	8" CF & 12" Gutter, 10x 10 Street patch AC	1	\$55	1	50	\$2,730	\$2,867	<b>\$4,400</b>
1919 Singingwood Ave. ,	34.078503 -117.734840	REMOVE AND RECONSTRUCT PCC CURB AND GUTTER	6 Inch Curb; 12 Inch Gutter	1	\$55	1	50	\$2,730	\$2,867	<b>\$4,400</b>
1933 Singingwood Ave. ,	34.078674 -117.734810	REMOVE AND RECONSTRUCT PCC CURB AND GUTTER	400 SF A.C. Repair in Street	1	\$55	1	55	\$3,003	\$3,153	<b>\$4,900</b>







Public Right-of-Way ADA Transition Plan Report

1939 Singingwood Ave. ,	34.078739 -117.734802	REMOVE AND RECONSTRUCT PCC CURB AND GUTTER	6 Inch Curb; 12 Inch Gutter	1	\$55	1	15	\$819	\$860	<b>\$1,300</b>
1945 Singingwood Ave. ,	34.078812 -117.734795	REMOVE AND RECONSTRUCT PCC CURB AND GUTTER	6 Inch Curb; 12 Inch Gutter	1	\$55	1	25	\$1,365	\$1,433	<b>\$2,200</b>
1987 Singingwood Ave,	34.079327 -117.734779	REMOVE AND RECONSTRUCT PCC CURB AND GUTTER	Remove ivy & cut back wood fence by 15 ft	1	\$55	1	12	\$655	\$688	<b>\$1,100</b>
1973 Singingwood Ave. ,	34.079159 -117.734779	REMOVE AND RECONSTRUCT PCC CURB AND GUTTER	6 Inch Curb; 12 Inch Gutter	1	\$55	1	25	\$1,365	\$1,433	<b>\$2,200</b>
1987 Singingwood Ave. ,	34.079327 -117.734779	REMOVE AND RECONSTRUCT PCC CURB AND GUTTER	6 Inch Curb; 12 Inch Gutter	1	\$55	1	25	\$1,365	\$1,433	<b>\$2,200</b>
1946 Singingwood Ave. ,	34.078831 -117.734596	REMOVE AND RECONSTRUCT PCC CURB AND GUTTER	6 Inch Curb; 12 Inch Gutter	1	\$55	1	30	\$1,638	\$1,720	<b>\$2,700</b>
897 Terry View Ave,	34.080650 -117.733978	REMOVE AND RECONSTRUCT PCC CURB AND GUTTER	6" curb & 18" gutter	1	\$55	1	30	\$1,638	\$1,720	<b>\$2,700</b>
1943 Wildrose Avenue,	34.078926 -117.733879	REMOVE AND RECONSTRUCT PCC CURB AND GUTTER	6 Inch Curb; 12 Inch Gutter	1	\$55	1	30	\$1,638	\$1,720	<b>\$2,700</b>
1991 Wildrose Avenue,	34.079544 -117.733833	REMOVE AND RECONSTRUCT PCC CURB AND GUTTER	6 Inch Curb; 12 Inch Gutter	1	\$55	1	40	\$2,184	\$2,293	<b>\$3,600</b>





Public Right-of-Way ADA Transition Plan Report

2027 Wildrose Avenue,	34.080017 -117.733772	REMOVE AND RECONSTRUCT PCC CURB AND GUTTER	6 Inch Curb; 12 Inch Gutter	1	\$55	1	50	\$2,730	\$2,867	<b>\$4,400</b>
1944 Wildrose Avenue,	34.078934 -117.733673	REMOVE AND RECONSTRUCT PCC CURB AND GUTTER	6 Inch Curb; 12 Inch Gutter	1	\$55	1	10	\$546	\$573	<b>\$900</b>
1958 Wildrose Avenue,	34.079117 -117.733650	REMOVE AND RECONSTRUCT PCC CURB AND GUTTER	6 Inch Curb; 12 Inch Gutter	1	\$55	1	10	\$546	\$573	<b>\$900</b>
2028 Wildrose Avenue,	34.080021 -117.733574	REMOVE AND RECONSTRUCT PCC CURB AND GUTTER	6 Inch Curb; 12 Inch Gutter	1	\$55	1	30	\$1,638	\$1,720	<b>\$2,700</b>
595 N San Antonio Ave,	34.063919 -117.736733	REMOVE AND RECONSTRUCT PCC CURB	6" CURB FACE	1	\$31	1	40	\$1,254	\$1,316	<b>\$2,000</b>
563 Clairmont Place ,	34.063457 -117.735642	REMOVE AND RECONSTRUCT PCC CURB		1	\$31	1	10	\$313	\$329	<b>\$500</b>
590 Clairmont Place ,	34.063766 -117.735443	REMOVE AND RECONSTRUCT PCC CURB		1	\$31	1	20	\$627	\$658	<b>\$1,000</b>
883 E HOLT AVE,	34.062878 -117.733353	REMOVE AND RECONSTRUCT PCC CURB		1	\$31	1	15	\$470	\$494	<b>\$800</b>
595 N RESERVOIR ST,	34.064026 -117.732414	REMOVE AND RECONSTRUCT PCC CURB		1	\$31	1	20	\$627	\$658	<b>\$1,000</b>





572 N RESERVOIR ST,	34.063782 -117.732208	REMOVE AND RECONSTRUCT PCC CURB		1	\$31	1	16	\$501	\$526	<b>\$800</b>
560 N RESERVOIR ST,	34.063648 -117.732201	REMOVE AND RECONSTRUCT PCC CURB		1	\$31	1	19	\$595	\$625	<b>\$1,000</b>
555 Clairmont Place ,	34.063370 -117.735642	GRIND PCC SIDEWALK		1	\$5	1	5	\$23	\$24	<b>\$0</b>
1987 Singingwood Ave. ,	34.079327 -117.734779	GRIND PCC SIDEWALK	6 Inch Curb; 12 Inch Gutter	1	\$5	1	10	\$46	\$48	<b>\$100</b>

**DISTRICT: 6**

**COUNT OF DEFICIENCIES: 31**

**TOTAL COST SUMMARY:**

**\$31,800**

Full Address	GPS	Item Description	Notes	Priority	Unit Cost	Quantity	Area	Subtotal	Escalated Total	Total Cost Estimated
398 VERDUGO	34.101547 -117.743073	REMOVE TREE		1	\$1,136	1	0	\$1,136	\$1,193	<b>\$1,800</b>
3205 MERRIFIELD	34.103527 -117.742600	REMOVE TREE		1	\$1,136	1	0	\$1,136	\$1,193	<b>\$1,800</b>
2971 HOLLANDER	34.100807 -117.740799	REMOVE TREE	ASPHALT CONCRETE PAVEMENT REPAIR	1	\$1,136	1	0	\$1,136	\$1,193	<b>\$1,800</b>
601 STANWOOD	34.100830 -117.740692	REMOVE TREE		1	\$1,136	1	0	\$1,136	\$1,193	<b>\$1,800</b>



A BUREAU VERITAS GROUP COMPANY



Public Right-of-Way ADA Transition Plan Report

2158 Spencer Ave	34.083317 -117.744347	REMOVE EXISTING IMPROVEMENTS AND CONSTRUCT PCC ALLEY APPROACH	Check RW for Root Shave	1	\$5,757	1	0	\$5,757	\$6,044	<b>\$9,400</b>
2142 Spencer Ave	34.082722 -117.744652	REMOVE AND RECONSTRUCT PCC SIDEWALK		1	\$9	1	125	\$1,071	\$1,124	<b>\$1,700</b>
2158 Spencer Ave	34.083317 -117.744347	REMOVE AND RECONSTRUCT PCC SIDEWALK	Check RW for Root Shave	1	\$9	1	25	\$214	\$225	<b>\$300</b>
347 VERDUGO	34.101715 -117.744171	REMOVE AND RECONSTRUCT PCC SIDEWALK	W.M.B.	1	\$9	1	10	\$86	\$90	<b>\$100</b>
398 VERDUGO	34.101547 -117.743073	REMOVE AND RECONSTRUCT PCC SIDEWALK	Next to water meter box	1	\$9	1	80	\$685	\$720	<b>\$1,100</b>
398 VERDUGO	34.101547 -117.743073	REMOVE AND RECONSTRUCT PCC SIDEWALK	W.M.B.	1	\$9	1	8	\$69	\$72	<b>\$100</b>
3205 MERRIFIELD	34.103527 -117.742600	REMOVE AND RECONSTRUCT PCC SIDEWALK		1	\$9	1	80	\$685	\$720	<b>\$1,100</b>
2961 SUMNER	34.100555 -117.742569	REMOVE AND RECONSTRUCT PCC SIDEWALK		1	\$9	1	50	\$428	\$450	<b>\$700</b>
2977 SUMNER	34.100960 -117.742569	REMOVE AND RECONSTRUCT PCC SIDEWALK		1	\$9	1	50	\$428	\$450	<b>\$700</b>





Public Right-of-Way ADA Transition Plan Report

2971 HOLLANDER	34.100807 -117.740799	REMOVE AND RECONSTRUCT PCC SIDEWALK	ASPHALT CONCRETE PAVEMENT REPAIR	1	\$9	1	300	\$2,570	\$2,699	<b>\$4,200</b>
551 EDWIN	34.101627 -117.740387	REMOVE AND RECONSTRUCT PCC SIDEWALK		1	\$9	1	30	\$257	\$270	<b>\$400</b>
3205 MERRIFIELD	34.103527 -117.742600	REMOVE AND RECONSTRUCT PCC CURB AND GUTTER		1	\$55	1	20	\$1,092	\$1,147	<b>\$1,800</b>
2961 SUMNER	34.100555 -117.742569	REMOVE AND RECONSTRUCT PCC CURB AND GUTTER		1	\$55	1	10	\$546	\$573	<b>\$900</b>
2971 HOLLANDER	34.100807 -117.740799	REMOVE AND RECONSTRUCT PCC CURB AND GUTTER	ASPHALT CONCRETE PAVEMENT REPAIR	1	\$55	1	20	\$1,092	\$1,147	<b>\$1,800</b>
260 Royal Coach Ave	34.085056 -117.746689	REMOVE AND RECONSTRUCT PCC CROSS GUTTER		1	\$9	1	5	\$45	\$47	<b>\$100</b>
335 VERDUGO	34.101723 -117.744423	GRIND PCC SIDEWALK		1	\$5	1	5	\$23	\$24	<b>\$0</b>
395 VERDUGO	34.101685 -117.743149	GRIND PCC SIDEWALK		1	\$5	1	5	\$23	\$24	<b>\$0</b>
2948 SUMNER	34.100254 -117.742401	GRIND PCC SIDEWALK		1	\$5	1	5	\$23	\$24	<b>\$0</b>



Public Right-of-Way ADA Transition Plan Report

2954 SUMNER	34.100403 -117.742401	GRIND PCC SIDEWALK		1	\$5	1	5	\$23	\$24	\$0
2939 BATTRAM	34.100365 -117.741684	GRIND PCC SIDEWALK		1	\$5	1	4	\$18	\$19	\$0
2963 BATTRAM	34.100689 -117.741684	GRIND PCC SIDEWALK		1	\$5	1	4	\$18	\$19	\$0
2968 BATTRAM	34.100769 -117.741516	GRIND PCC SIDEWALK		1	\$5	1	4	\$18	\$19	\$0
2971 HOLLANDER	34.100807 -117.740799	GRIND PCC SIDEWALK	ASPHALT CONCRETE PAVEMENT REPAIR	1	\$5	1	6	\$28	\$29	\$0
488 VALERA	34.102516 -117.740753	GRIND PCC SIDEWALK		1	\$5	1	12	\$55	\$58	\$100
3063 HOLLANDER	34.102112 -117.740547	GRIND PCC SIDEWALK		1	\$5	1	6	\$28	\$29	\$0
3075 HOLLANDER	34.102493 -117.740540	GRIND PCC SIDEWALK		1	\$5	1	6	\$28	\$29	\$0
2142 Spencer Ave	34.082722 -117.744652	EXCAVATE, GRADE, AND CONSTRUCT PCC CURB AND GUTTER		1	\$89	1	1	\$89	\$93	\$100

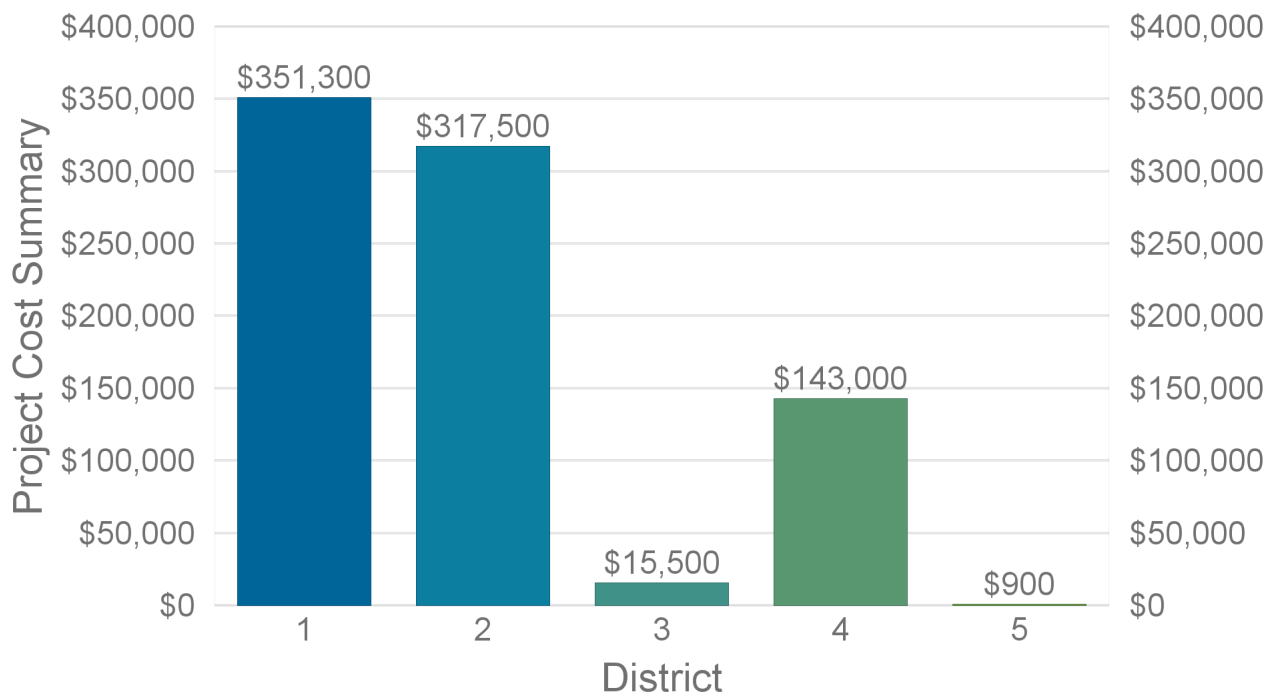




**Total District Cost Estimate Summary Table for Year 2022 :**

	<b>Priority 1 Estimated Costs</b>	<b>Priority 2 Estimated Costs</b>	<b>Priority 3 Estimated Costs</b>	<b>Priority 4 Estimated Costs</b>	<b>Total Estimated Project Costs</b>
<b>District 1</b>	\$351,300	\$0	\$0	\$0	<b>\$351,300</b>
<b>District 2</b>	\$317,500	\$0	\$0	\$0	<b>\$317,500</b>
<b>District 3</b>	\$15,500	\$0	\$0	\$0	<b>\$15,500</b>
<b>District 4</b>	\$143,000	\$0	\$0	\$0	<b>\$143,000</b>
<b>District 5</b>	\$900	\$0	\$0	\$0	<b>\$900</b>
<b>District 6</b>	\$0	\$0	\$0	\$0	<b>\$0</b>
<b>Total</b>	<b>\$828,200</b>	<b>\$0</b>	<b>\$0</b>	<b>\$0</b>	<b>\$828,200</b>

**Total Estimated Cost by District for Year 2022**





**DISTRICT: 1**

**COUNT OF DEFICIENCIES: 100**

**TOTAL COST SUMMARY:**

**\$351,300**

Full Address	GPS	Item Description	Notes	Priority	Unit Cost	Quantity	Area	Subtotal	Escalated Total	Total Cost Estimated
785 Center St	34.061214 -117.763016	ROOT SHAVE	6"	1	\$113	1	0	\$113	\$124	<b>\$200</b>
781 Center St	34.061214 -117.762932	ROOT SHAVE		1	\$113	1	0	\$113	\$124	<b>\$200</b>
987 Weber	34.067345 -117.773354	REMOVE EXISTING IMPROVEMENTS AND CONSTRUCT PCC DRIVEWAY APPROAC		1	\$10	1	90	\$914	\$1,007	<b>\$1,600</b>
1044 Cathedral Way	34.068951 -117.772446	REMOVE EXISTING IMPROVEMENTS AND CONSTRUCT PCC DRIVEWAY APPROAC		1	\$10	1	90	\$914	\$1,007	<b>\$1,600</b>
1028 Cathedral Way	34.068558 -117.772324	REMOVE EXISTING IMPROVEMENTS AND CONSTRUCT PCC DRIVEWAY APPROAC		1	\$10	1	90	\$914	\$1,007	<b>\$1,600</b>
871 Commercial St	34.059597 -117.765060	REMOVE EXISTING IMPROVEMENTS AND CONSTRUCT PCC DRIVEWAY APPROAC		1	\$10	1	196	\$1,990	\$2,193	<b>\$3,400</b>
825 Commercial St	34.059624 -117.763939	REMOVE EXISTING IMPROVEMENTS AND CONSTRUCT PCC DRIVEWAY APPROAC		1	\$10	1	150	\$1,523	\$1,679	<b>\$2,600</b>
221 Hamilton Blvd	34.059738 -117.763420	REMOVE EXISTING IMPROVEMENTS AND CONSTRUCT PCC DRIVEWAY APPROAC		1	\$10	1	256	\$2,599	\$2,865	<b>\$4,400</b>







Public Right-of-Way ADA Transition Plan Report

793 Commercial St	34.059345 -117.763115	REMOVE EXISTING IMPROVEMENTS AND CONSTRUCT PCC DRIVEWAY APPROACH		1	\$10	1	196	\$1,990	\$2,193	<b>\$3,400</b>
822 2nd Street	34.057556 -117.758019	REMOVE EXISTING IMPROVEMENTS AND CONSTRUCT PCC DRIVEWAY APPROACH		1	\$10	1	100	\$1,015	\$1,119	<b>\$1,700</b>
884 Monterey Ave	34.060280 -117.764992	REMOVE EXISTING IMPROVEMENTS AND CONSTRUCT PCC ALLEY APPROACH		1	\$5,757	1	0	\$5,757	\$6,347	<b>\$9,800</b>
840 Monterey Ave	34.060295 -117.764351	REMOVE EXISTING IMPROVEMENTS AND CONSTRUCT PCC ALLEY APPROACH		1	\$5,757	1	0	\$5,757	\$6,347	<b>\$9,800</b>
792 Monterey Ave	34.060154 -117.763145	REMOVE EXISTING IMPROVEMENTS AND CONSTRUCT PCC ALLEY APPROACH		1	\$5,757	1	0	\$5,757	\$6,347	<b>\$9,800</b>
789 Center St	34.061211 -117.763100	REMOVE EXISTING IMPROVEMENTS AND CONSTRUCT PCC ALLEY APPROACH	6"	1	\$5,757	1	0	\$5,757	\$6,347	<b>\$9,800</b>
789 Center St	34.061211 -117.763100	REMOVE EXISTING IMPROVEMENTS AND CONSTRUCT PCC ALLEY APPROACH	6"	1	\$5,757	1	0	\$5,757	\$6,347	<b>\$9,800</b>
Btn 2nd and 1st & Park	34.057728 -117.754501	REMOVE EXISTING IMPROVEMENTS AND CONSTRUCT PCC ALLEY APPROACH		1	\$5,757	1	0	\$5,757	\$6,347	<b>\$9,800</b>
1029 Corinthian Way	34.068317 -117.771538	REMOVE AND RELOCATE FENCE	REMOVE 3' LONG BRICK FENCE	1	\$49	1	1	\$49	\$54	<b>\$100</b>



Public Right-of-Way ADA Transition Plan Report

847 Monterey Ave	34.060455 -117.764504	REMOVE AND RELOCATE EXISTING WATER METER		1	\$973	1	0	\$973	\$1,073	<b>\$1,700</b>
1295 Orange Grove	34.065910 -117.772644	REMOVE AND RELOCATE EXISTING TRAFFIC SIGN OR MAILBOX	ELECTRIC POLE OBSTRUCTION S/W PATHWAY	1	\$312	1	0	\$312	\$344	<b>\$500</b>
1280 Orange Grove	34.065800 -117.772369	REMOVE AND RECONSTRUCT PCC SIDEWALK	MIGHT NEED 45' RETAINING CURB/WALL	1	\$9	1	225	\$1,928	\$2,125	<b>\$3,300</b>
1022 Cathedral Way	34.068413 -117.772278	REMOVE AND RECONSTRUCT PCC SIDEWALK		1	\$9	1	16	\$137	\$151	<b>\$200</b>
896 Monterey Ave	34.060276 -117.765122	REMOVE AND RECONSTRUCT PCC SIDEWALK		1	\$9	1	25	\$214	\$236	<b>\$400</b>
870 Holt	34.061939 -117.764748	REMOVE AND RECONSTRUCT PCC SIDEWALK		1	\$9	1	100	\$857	\$945	<b>\$1,500</b>
847 Monterey Ave	34.060455 -117.764504	REMOVE AND RECONSTRUCT PCC SIDEWALK		1	\$9	1	25	\$214	\$236	<b>\$400</b>
855 Holt	34.062111 -117.764458	REMOVE AND RECONSTRUCT PCC SIDEWALK		1	\$9	1	200	\$1,713	\$1,889	<b>\$2,900</b>
838 Holt	34.061951 -117.764183	REMOVE AND RECONSTRUCT PCC SIDEWALK		1	\$9	1	40	\$343	\$378	<b>\$600</b>





Public Right-of-Way ADA Transition Plan Report

825 Holt	34.062122 -117.763939	REMOVE AND RECONSTRUCT PCC SIDEWALK	LOCATED NEX TDOOR @ CORNER	1	\$9	1	450	\$3,855	\$4,251	<b>\$6,600</b>
825 Holt	34.062122 -117.763939	REMOVE AND RECONSTRUCT PCC SIDEWALK		1	\$9	1	525	\$4,498	\$4,959	<b>\$7,700</b>
804 Holt	34.061966 -117.763580	REMOVE AND RECONSTRUCT PCC SIDEWALK		1	\$9	1	225	\$1,928	\$2,125	<b>\$3,300</b>
804 Holt	34.061966 -117.763580	REMOVE AND RECONSTRUCT PCC SIDEWALK		1	\$9	1	150	\$1,285	\$1,417	<b>\$2,200</b>
804 Holt	34.061966 -117.763580	REMOVE AND RECONSTRUCT PCC SIDEWALK		1	\$9	1	650	\$5,569	\$6,140	<b>\$9,500</b>
793 Holt	34.062141 -117.763222	REMOVE AND RECONSTRUCT PCC SIDEWALK		1	\$9	1	75	\$643	\$708	<b>\$1,100</b>
784 Holt	34.061977 -117.763046	REMOVE AND RECONSTRUCT PCC SIDEWALK		1	\$9	1	40	\$343	\$378	<b>\$600</b>
785 Center St	34.061214 -117.763016	REMOVE AND RECONSTRUCT PCC SIDEWALK	6"	1	\$9	1	175	\$1,499	\$1,653	<b>\$2,600</b>
781 Center St	34.061214 -117.762932	REMOVE AND RECONSTRUCT PCC SIDEWALK		1	\$9	1	75	\$643	\$708	<b>\$1,100</b>





Public Right-of-Way ADA Transition Plan Report

777 Monterey Ave	34.060329 -117.762817	REMOVE AND RECONSTRUCT PCC SIDEWALK	1	\$9	1	50	\$428	\$472	<b>\$700</b>
769 Monterey Ave	34.060333 -117.762649	REMOVE AND RECONSTRUCT PCC SIDEWALK	1	\$9	1	50	\$428	\$472	<b>\$700</b>
767 Center St	34.061222 -117.762634	REMOVE AND RECONSTRUCT PCC SIDEWALK	1	\$9	1	50	\$428	\$472	<b>\$700</b>
759 Monterey Ave	34.060337 -117.762436	REMOVE AND RECONSTRUCT PCC SIDEWALK	1	\$9	1	25	\$214	\$236	<b>\$400</b>
739 Monterey Ave	34.060349 -117.762016	REMOVE AND RECONSTRUCT PCC SIDEWALK	1	\$9	1	75	\$643	\$708	<b>\$1,100</b>
822 2nd Street	34.057556 -117.758019	REMOVE AND RECONSTRUCT PCC SIDEWALK	1	\$9	1	50	\$428	\$472	<b>\$700</b>
at Cypress S/W Corner & 2nd Street	34.057644 -117.757744	REMOVE AND RECONSTRUCT PCC SIDEWALK	1	\$9	1	250	\$2,142	\$2,361	<b>\$3,700</b>
102 2nd Street	34.057766 -117.750206	REMOVE AND RECONSTRUCT PCC SIDEWALK	1	\$9	1	150	\$1,285	\$1,417	<b>\$2,200</b>
AT JANSU SE CORNER & BARJUD	34.058285 -117.802116	REMOVE AND RECONSTRUCT PCC CURB	1	\$31	1	20	\$627	\$691	<b>\$1,100</b>





Public Right-of-Way ADA Transition Plan Report

320 Hamilton Blvd	34.060429 -117.763245	REMOVE AND RECONSTRUCT PCC CURB	12"/24"	1	\$31	1	15	\$470	\$518	<b>\$800</b>
789 Center St	34.061211 -117.763100	REMOVE AND RECONSTRUCT PCC CURB	6"	1	\$31	1	30	\$940	\$1,036	<b>\$1,600</b>
789 Center St	34.061211 -117.763100	REMOVE AND RECONSTRUCT PCC CURB	6"	1	\$31	1	30	\$940	\$1,036	<b>\$1,600</b>
785 Center St	34.061214 -117.763016	REMOVE AND RECONSTRUCT PCC CURB	6"	1	\$31	1	30	\$940	\$1,036	<b>\$1,600</b>
822 2nd Street	34.057556 -117.758019	REMOVE AND RECONSTRUCT PCC CURB		1	\$31	1	20	\$627	\$691	<b>\$1,100</b>
at Cypress S/W Corner & 2nd Street	34.057644 -117.757744	REMOVE AND RECONSTRUCT PCC CURB		1	\$31	1	5	\$157	\$173	<b>\$300</b>
724 2nd Street	34.057583 -117.756958	REMOVE AND RECONSTRUCT PCC CURB		1	\$31	1	100	\$3,134	\$3,455	<b>\$5,400</b>
701 2nd Street	34.057755 -117.756722	REMOVE AND RECONSTRUCT PCC CURB		1	\$31	1	60	\$1,880	\$2,073	<b>\$3,200</b>
at Park & 2nd Street	34.057728 -117.754501	REMOVE AND RECONSTRUCT PCC CURB		1	\$31	1	20	\$627	\$691	<b>\$1,100</b>





Public Right-of-Way ADA Transition Plan Report

at Park & 2nd Street	34.057728 -117.754501	REMOVE AND RECONSTRUCT PCC CURB		1	\$31	1	5	\$157	\$173	<b>\$300</b>
at Park & 2nd Street	34.057728 -117.754501	REMOVE AND RECONSTRUCT PCC CURB		1	\$31	1	10	\$313	\$345	<b>\$500</b>
102 2nd Street	34.057766 -117.750206	REMOVE AND RECONSTRUCT PCC CURB		1	\$31	1	20	\$627	\$691	<b>\$1,100</b>
695 HENNIPEN STREET	34.058422 -117.807213	GRIND PCC SIDEWALK		1	\$5	1	5	\$23	\$25	<b>\$0</b>
1150 Fairplex Dr	34.067665 -117.787682	GRIND PCC SIDEWALK	JFK Park	1	\$5	1	5	\$23	\$25	<b>\$0</b>
1283 Orange Grove	34.065952 -117.772453	GRIND PCC SIDEWALK		1	\$5	1	5	\$23	\$25	<b>\$0</b>
1283 Orange Grove Ave	34.065952 -117.772453	GRIND PCC SIDEWALK		1	\$5	1	5	\$23	\$25	<b>\$0</b>
1022 Cathedral Way	34.068413 -117.772278	GRIND PCC SIDEWALK		1	\$5	1	5	\$23	\$25	<b>\$0</b>
1042 Weber	34.068298 -117.773438	EXCAVATE, GRADE, AND CONSTRUCT RETAINING CURB OR SLOUGH WALL		1	\$43	1	40	\$1,731	\$1,909	<b>\$3,000</b>





Public Right-of-Way ADA Transition Plan Report

AT VALLEY & BARJUD	34.057652 -117.803742	EXCAVATE, GRADE, AND CONSTRUCT PCC CURB AND GUTTER	1	\$89	1	1	\$89	\$98	<b>\$200</b>	
AT JANSU SE CORNER & BARJUD	34.058285 -117.802116	EXCAVATE, GRADE, AND CONSTRUCT PCC CURB AND GUTTER	1	\$89	1	2	\$178	\$196	<b>\$300</b>	
793 Commercial St	34.059345 -117.763115	EXCAVATE, GRADE, AND CONSTRUCT PCC CURB AND GUTTER	1	\$89	1	35	\$3,107	\$3,425	<b>\$5,300</b>	
1042 Weber	34.068298 -117.773438	EXCAVATE, GRADE, AND CONSTRUCT NEW PCC SIDEWALK	1	\$9	1	200	\$1,824	\$2,011	<b>\$3,100</b>	
987 Weber	34.067345 -117.773354	EXCAVATE, GRADE, AND CONSTRUCT NEW PCC SIDEWALK	1	\$9	1	775	\$7,070	\$7,794	<b>\$12,100</b>	
1012 Weber	34.067802 -117.773285	EXCAVATE, GRADE, AND CONSTRUCT NEW PCC SIDEWALK	1	\$9	1	250	\$2,280	\$2,514	<b>\$3,900</b>	
965 Weber	34.067059 -117.773270	EXCAVATE, GRADE, AND CONSTRUCT NEW PCC SIDEWALK	1	\$9	1	325	\$2,965	\$3,269	<b>\$5,100</b>	
1006 Weber	34.067703 -117.773254	EXCAVATE, GRADE, AND CONSTRUCT NEW PCC SIDEWALK	MISSING S/W AT EMPTY LOT	1	\$9	1	625	\$5,701	\$6,286	<b>\$9,700</b>
943 Weber	34.066772 -117.773186	EXCAVATE, GRADE, AND CONSTRUCT NEW PCC SIDEWALK		1	\$9	1	100	\$912	\$1,006	<b>\$1,600</b>





Public Right-of-Way ADA Transition Plan Report

919 Weber	34.066235 -117.773018	EXCAVATE, GRADE, AND CONSTRUCT NEW PCC SIDEWALK	ELECTRIC POLE BLOCKING	1	\$9	1	250	\$2,280	\$2,514	<b>\$3,900</b>
915 Weber	34.066139 -117.772987	EXCAVATE, GRADE, AND CONSTRUCT NEW PCC SIDEWALK		1	\$9	1	235	\$2,144	\$2,363	<b>\$3,700</b>
930 Weber	34.066566 -117.772911	EXCAVATE, GRADE, AND CONSTRUCT NEW PCC SIDEWALK		1	\$9	1	250	\$2,280	\$2,514	<b>\$3,900</b>
1295 Orange Grove	34.065910 -117.772644	EXCAVATE, GRADE, AND CONSTRUCT NEW PCC SIDEWALK	ELECTRIC POLE OBSTRUCTION S/W PATHWAY	1	\$9	1	530	\$4,835	\$5,330	<b>\$8,300</b>
1045 Cathedral Way	34.068913 -117.772636	EXCAVATE, GRADE, AND CONSTRUCT NEW PCC SIDEWALK		1	\$9	1	150	\$1,368	\$1,509	<b>\$2,300</b>
1244 Pavilion Dr	34.069000 -117.772461	EXCAVATE, GRADE, AND CONSTRUCT NEW PCC SIDEWALK		1	\$9	1	625	\$5,701	\$6,286	<b>\$9,700</b>
1044 Cathedral Way	34.068951 -117.772446	EXCAVATE, GRADE, AND CONSTRUCT NEW PCC SIDEWALK		1	\$9	1	190	\$1,733	\$1,911	<b>\$3,000</b>
1028 Cathedral Way	34.068558 -117.772324	EXCAVATE, GRADE, AND CONSTRUCT NEW PCC SIDEWALK		1	\$9	1	190	\$1,733	\$1,911	<b>\$3,000</b>
1230 Pavilion Dr	34.069050 -117.772224	EXCAVATE, GRADE, AND CONSTRUCT NEW PCC SIDEWALK		1	\$9	1	190	\$1,733	\$1,911	<b>\$3,000</b>







Public Right-of-Way ADA Transition Plan Report

1045 Corinthian Way	34.068745 -117.771668	EXCAVATE, GRADE, AND CONSTRUCT NEW PCC SIDEWALK		1	\$9	1	180	\$1,642	\$1,810	<b>\$2,800</b>
1037 Corinthian Way	34.068531 -117.771599	EXCAVATE, GRADE, AND CONSTRUCT NEW PCC SIDEWALK		1	\$9	1	230	\$2,098	\$2,313	<b>\$3,600</b>
1029 Corinthian Way	34.068317 -117.771538	EXCAVATE, GRADE, AND CONSTRUCT NEW PCC SIDEWALK	REMOVE 3' LONG BRICK FENCE	1	\$9	1	190	\$1,733	\$1,911	<b>\$3,000</b>
1044 Corinthian Way	34.068787 -117.771477	EXCAVATE, GRADE, AND CONSTRUCT NEW PCC SIDEWALK		1	\$9	1	190	\$1,733	\$1,911	<b>\$3,000</b>
1036 Corinthian Way	34.068573 -117.771408	EXCAVATE, GRADE, AND CONSTRUCT NEW PCC SIDEWALK		1	\$9	1	190	\$1,733	\$1,911	<b>\$3,000</b>
1028 Corinthian Way	34.068356 -117.771347	EXCAVATE, GRADE, AND CONSTRUCT NEW PCC SIDEWALK		1	\$9	1	190	\$1,733	\$1,911	<b>\$3,000</b>
872 Monterey Ave	34.060284 -117.764862	EXCAVATE, GRADE, AND CONSTRUCT NEW PCC SIDEWALK	LOCATED NEXT DOOR	1	\$9	1	200	\$1,824	\$2,011	<b>\$3,100</b>
848 Commercial St	34.059444 -117.764519	EXCAVATE, GRADE, AND CONSTRUCT NEW PCC SIDEWALK		1	\$9	1	1050	\$9,578	\$10,560	<b>\$16,400</b>
232 Newman St	34.059814 -117.764473	EXCAVATE, GRADE, AND CONSTRUCT NEW PCC SIDEWALK	LOCATED NEXT DOOR	1	\$9	1	250	\$2,280	\$2,514	<b>\$3,900</b>





Public Right-of-Way ADA Transition Plan Report

825 Commercial St	34.059624 -117.763939	EXCAVATE, GRADE, AND CONSTRUCT NEW PCC SIDEWALK		1	\$9	1	750	\$6,841	\$7,543	<b>\$11,700</b>
455 Hamilton Blvd	34.061630 -117.763489	EXCAVATE, GRADE, AND CONSTRUCT NEW PCC SIDEWALK		1	\$9	1	350	\$3,193	\$3,520	<b>\$5,500</b>
455 Hamilton Blvd	34.061630 -117.763489	EXCAVATE, GRADE, AND CONSTRUCT NEW PCC SIDEWALK	Empty lot next to 455	1	\$9	1	325	\$2,965	\$3,269	<b>\$5,100</b>
265 Hamilton Blvd	34.060097 -117.763435	EXCAVATE, GRADE, AND CONSTRUCT NEW PCC SIDEWALK	CONFIRM WITH CARLOS	1	\$9	1	140	\$1,277	\$1,408	<b>\$2,200</b>
221 Hamilton Blvd	34.059738 -117.763420	EXCAVATE, GRADE, AND CONSTRUCT NEW PCC SIDEWALK		1	\$9	1	200	\$1,824	\$2,011	<b>\$3,100</b>
210 Hamilton Blvd	34.059643 -117.763222	EXCAVATE, GRADE, AND CONSTRUCT NEW PCC SIDEWALK		1	\$9	1	285	\$2,600	\$2,866	<b>\$4,400</b>
797 Commercial St	34.059345 -117.763199	EXCAVATE, GRADE, AND CONSTRUCT NEW PCC SIDEWALK		1	\$9	1	675	\$6,157	\$6,788	<b>\$10,500</b>
792 Monterey Ave	34.060154 -117.763145	EXCAVATE, GRADE, AND CONSTRUCT NEW PCC SIDEWALK		1	\$9	1	660	\$6,020	\$6,638	<b>\$10,300</b>
793 Commercial St	34.059345 -117.763115	EXCAVATE, GRADE, AND CONSTRUCT NEW PCC SIDEWALK		1	\$9	1	175	\$1,596	\$1,760	<b>\$2,700</b>





789 Center St	34.061211 -117.763100	EXCAVATE, GRADE, AND CONSTRUCT NEW PCC SIDEWALK	6"	1	\$9	1	425	\$3,877	\$4,274	<b>\$6,600</b>
789 Center St	34.061211 -117.763100	EXCAVATE, GRADE, AND CONSTRUCT NEW PCC SIDEWALK	6"	1	\$9	1	425	\$3,877	\$4,274	<b>\$6,600</b>

**DISTRICT: 2**

**COUNT OF DEFICIENCIES: 140**

**TOTAL COST SUMMARY: \$317,500**

Full Address	GPS	Item Description	Notes	Priority	Unit Cost	Quantity	Area	Subtotal	Escalated Total	Total Cost Estimated
812 W 2nd St, Pomona, CA	34.057587 -117.757912	ROOT SHAVE	Item 11- N/S across 812 W 2nd St	1	\$113	2	0	\$226	\$249	<b>\$400</b>
709 W 4th St, Pomona, CA	34.055908 -117.756737	ROOT SHAVE		1	\$113	2	0	\$226	\$249	<b>\$400</b>
661 W 4th St, Pomona, CA	34.055920 -117.756187	ROOT SHAVE		1	\$113	1	0	\$113	\$124	<b>\$200</b>
611 W 2nd St, Pomona, CA	34.057751 -117.755737	ROOT SHAVE	Item 14 at 2nd St/Parcel St	1	\$113	1	0	\$113	\$124	<b>\$200</b>
355 S Parcels St, Pomona, CA	34.056290 -117.755608	ROOT SHAVE		1	\$113	2	0	\$226	\$249	<b>\$400</b>
301-399 W 3rd St, Pomona, CA	34.056927 -117.752319	ROOT SHAVE	Item 15 at Gordon St & Main St	1	\$113	4	0	\$452	\$498	<b>\$800</b>





Public Right-of-Way ADA Transition Plan Report

280 W 3rd St, Pomona, CA	34.056824 -117.752060	ROOT SHAVE	1	\$113	1	0	\$113	\$124	<b>\$200</b>
269 S Thomas St, Pomona, CA	34.057186 -117.751274	ROOT SHAVE	1	\$113	3	0	\$339	\$373	<b>\$600</b>
350-398 S Locust St, Pomona, CA	34.056496 -117.748932	ROOT SHAVE	1	\$113	1	0	\$113	\$124	<b>\$200</b>
817 VANDERGRIFT, Pomona, CA	34.037670 -117.756531	REMOVE TREE	1	\$1,136	1	0	\$1,136	\$1,253	<b>\$1,900</b>
637 W 4th St, Pomona, CA	34.055927 -117.755943	REMOVE TREE	1	\$1,136	1	0	\$1,136	\$1,253	<b>\$1,900</b>
2228 POWERS STREET, Pomona, CA	34.031067 -117.754425	REMOVE TREE	1	\$1,136	4	0	\$4,545	\$5,011	<b>\$7,800</b>
2228 POWERS STREET, Pomona, CA	34.031067 -117.754425	REMOVE TREE	1	\$1,136	1	0	\$1,136	\$1,253	<b>\$1,900</b>
2252 POWERS STREET, Pomona, CA	34.030685 -117.754410	REMOVE TREE	1	\$1,136	1	0	\$1,136	\$1,253	<b>\$1,900</b>
2276 POWERS STREET, Pomona, CA	34.030304 -117.754395	REMOVE TREE	1	\$1,136	1	0	\$1,136	\$1,253	<b>\$1,900</b>





Public Right-of-Way ADA Transition Plan Report

2276 POWERS STREET, Pomona, CA	34.030304 -117.754395	REMOVE TREE		1	\$1,136	1	0	\$1,136	\$1,253	<b>\$1,900</b>
NW corner Rebecca/2nd St, Pomona, CA	34.057671 -117.756683	REMOVE EXISTING IMPROVEMENTS AND CONSTRUCT PCC DRIVEWAY APPROAC	Demo d/w approach, install new s/w & c&g per quantities	1	\$10	1	396	\$4,020	\$4,432	<b>\$6,900</b>
2264 POWERS STREET, Pomona, CA	34.030495 -117.754402	REMOVE EXISTING IMPROVEMENTS AND CONSTRUCT PCC DRIVEWAY APPROAC		1	\$10	1	200	\$2,030	\$2,238	<b>\$3,500</b>
2288 PARK AVENUE, Pomona, CA	34.029827 -117.753433	REMOVE EXISTING IMPROVEMENTS AND CONSTRUCT PCC DRIVEWAY APPROAC		1	\$10	1	150	\$1,523	\$1,679	<b>\$2,600</b>
300-348 S Locust St, Pomona, CA	34.056931 -117.748947	REMOVE EXISTING IMPROVEMENTS AND CONSTRUCT PCC DRIVEWAY APPROAC		1	\$10	1	200	\$2,030	\$2,238	<b>\$3,500</b>
300-398 S Gibbs St, Pomona, CA	34.056953 -117.747864	REMOVE EXISTING IMPROVEMENTS AND CONSTRUCT PCC DRIVEWAY APPROAC		1	\$10	1	200	\$2,030	\$2,238	<b>\$3,500</b>
300 S Rebecca St, Pomona, CA	34.056736 -117.756584	REMOVE EXISTING IMPROVEMENTS AND CONSTRUCT PCC ALLEY APPROACH		1	\$5,757	1	0	\$5,757	\$6,347	<b>\$9,800</b>
273 S Park Ave, Pomona, CA	34.057072 -117.754540	REMOVE EXISTING IMPROVEMENTS AND CONSTRUCT PCC ALLEY APPROACH		1	\$5,757	1	0	\$5,757	\$6,347	<b>\$9,800</b>
319 S Park Ave, Pomona, CA	34.056633 -117.754524	REMOVE EXISTING IMPROVEMENTS AND CONSTRUCT PCC ALLEY APPROACH		1	\$5,757	1	0	\$5,757	\$6,347	<b>\$9,800</b>





Public Right-of-Way ADA Transition Plan Report

252-298 S Park Ave, Pomona, CA	34.028851 -117.753532	REMOVE EXISTING IMPROVEMENTS AND CONSTRUCT PCC ALLEY APPROACH		1	\$5,757	1	0	\$5,757	\$6,347	<b>\$9,800</b>
448-498 S Park Ave, Pomona, CA	34.028851 -117.753532	REMOVE EXISTING IMPROVEMENTS AND CONSTRUCT PCC ALLEY APPROACH		1	\$5,757	1	0	\$5,757	\$6,347	<b>\$9,800</b>
252 S Main St, Pomona, CA	34.057304 -117.752235	REMOVE EXISTING IMPROVEMENTS AND CONSTRUCT PCC ALLEY APPROACH		1	\$5,757	1	0	\$5,757	\$6,347	<b>\$9,800</b>
280 W 3rd St, Pomona, CA	34.056824 -117.752060	REMOVE EXISTING IMPROVEMENTS AND CONSTRUCT PCC ALLEY APPROACH		1	\$5,757	1	0	\$5,757	\$6,347	<b>\$9,800</b>
240 3rd St, Pomona, CA	34.056820 -117.751647	REMOVE AND RECONSTRUCT PCC SIDEWALK		1	\$9	1	50	\$428	\$472	<b>\$700</b>
921 LEXINGTON, Pomona, CA	34.036766 -117.758736	REMOVE AND RECONSTRUCT PCC SIDEWALK		1	\$9	1	150	\$1,285	\$1,417	<b>\$2,200</b>
812 W 2nd St, Pomona, CA	34.057587 -117.757912	REMOVE AND RECONSTRUCT PCC SIDEWALK	Item 11- N/S across 812 W 2nd St	1	\$9	1	360	\$3,084	\$3,400	<b>\$5,300</b>
MARTIN LUTHER KING LEXINGTON, Pomona, CA	34.036659 -117.757584	REMOVE AND RECONSTRUCT PCC SIDEWALK	Need field verification, need to be more specific	1	\$9	1	360	\$3,084	\$3,400	<b>\$5,300</b>
MARTIN LUTHER KING LEXINGTON, Pomona, CA	34.036659 -117.757515	REMOVE AND RECONSTRUCT PCC SIDEWALK		1	\$9	1	240	\$2,056	\$2,267	<b>\$3,500</b>





Public Right-of-Way ADA Transition Plan Report

MARTIN LUTHER KING LEXINGTON, Pomona, CA	34.036659 -117.757431	REMOVE AND RECONSTRUCT PCC SIDEWALK		1	\$9	1	240	\$2,056	\$2,267	<b>\$3,500</b>
MARTIN LUTHER KING LEXINGTON, Pomona, CA	34.036655 -117.757347	REMOVE AND RECONSTRUCT PCC SIDEWALK		1	\$9	1	18	\$154	\$170	<b>\$300</b>
759 W 3rd St, Pomona, CA	34.056805 -117.757278	REMOVE AND RECONSTRUCT PCC SIDEWALK		1	\$9	1	100	\$857	\$945	<b>\$1,500</b>
734 W 4th St, Pomona, CA	34.055790 -117.757004	REMOVE AND RECONSTRUCT PCC SIDEWALK		1	\$9	1	100	\$857	\$945	<b>\$1,500</b>
724 W 2nd St, Pomona, CA	34.057610 -117.756958	REMOVE AND RECONSTRUCT PCC SIDEWALK	Across 724 W 2nd St- on N/S	1	\$9	1	156	\$1,337	\$1,474	<b>\$2,300</b>
724 W 2nd St, Pomona, CA	34.057610 -117.756958	REMOVE AND RECONSTRUCT PCC SIDEWALK	Need Verification in field	1	\$9	1	66	\$565	\$623	<b>\$1,000</b>
862 VANDERGRIFT, Pomona, CA	34.037540 -117.756958	REMOVE AND RECONSTRUCT PCC SIDEWALK		1	\$9	1	36	\$308	\$340	<b>\$500</b>
715 W 4th St, Pomona, CA	34.055904 -117.756798	REMOVE AND RECONSTRUCT PCC SIDEWALK		1	\$9	1	15	\$129	\$142	<b>\$200</b>
710 W 4th St, Pomona, CA	34.055798 -117.756752	REMOVE AND RECONSTRUCT PCC SIDEWALK	No gutter	1	\$9	1	100	\$857	\$945	<b>\$1,500</b>





Public Right-of-Way ADA Transition Plan Report

709 W 4th St, Pomona, CA	34.055908 -117.756737	REMOVE AND RECONSTRUCT PCC SIDEWALK	1	\$9	1	100	\$857	\$945	<b>\$1,500</b>
NW corner Rebecca/2nd St, Pomona, CA	34.057671 -117.756683	REMOVE AND RECONSTRUCT PCC SIDEWALK	1	\$9	1	165	\$1,414	\$1,559	<b>\$2,400</b>
818 VANDERGRIFT, Pomona, CA	34.037560 -117.756546	REMOVE AND RECONSTRUCT PCC SIDEWALK	1	\$9	1	90	\$771	\$850	<b>\$1,300</b>
817 VANDERGRIFT, Pomona, CA	34.037670 -117.756531	REMOVE AND RECONSTRUCT PCC SIDEWALK	1	\$9	1	180	\$1,542	\$1,700	<b>\$2,600</b>
687 W 4th St, Pomona, CA	34.055916 -117.756462	REMOVE AND RECONSTRUCT PCC SIDEWALK	1	\$9	1	50	\$428	\$472	<b>\$700</b>
661 W 4th St, Pomona, CA	34.055920 -117.756187	REMOVE AND RECONSTRUCT PCC SIDEWALK	1	\$9	1	50	\$428	\$472	<b>\$700</b>
637 W 4th St, Pomona, CA	34.055927 -117.755943	REMOVE AND RECONSTRUCT PCC SIDEWALK	1	\$9	1	150	\$1,285	\$1,417	<b>\$2,200</b>
634 W 4th St, Pomona, CA	34.055817 -117.755913	REMOVE AND RECONSTRUCT PCC SIDEWALK	1	\$9	1	400	\$3,427	\$3,778	<b>\$5,900</b>
WEST SIDE AUTO CENTER DRIVE, Pomona, CA	34.030777 -117.755791	REMOVE AND RECONSTRUCT PCC SIDEWALK	1	\$9	1	20	\$171	\$189	<b>\$300</b>

Demo d/w approach, install new s/w & c&g per quantities







Public Right-of-Way ADA Transition Plan Report

612 W 4th St, Pomona, CA	34.055820 -117.755684	REMOVE AND RECONSTRUCT PCC SIDEWALK	On 4th Street	1	\$9	1	100	\$857	\$945	<b>\$1,500</b>
612 W 4th St, Pomona, CA	34.055820 -117.755684	REMOVE AND RECONSTRUCT PCC SIDEWALK	Need Verification in field	1	\$9	1	75	\$643	\$708	<b>\$1,100</b>
Central Park S Parcels St, Pomona, CA	34.057671 -117.755661	REMOVE AND RECONSTRUCT PCC SIDEWALK		1	\$9	1	125	\$1,071	\$1,181	<b>\$1,800</b>
355 S Parcels St, Pomona, CA	34.056290 -117.755608	REMOVE AND RECONSTRUCT PCC SIDEWALK		1	\$9	1	125	\$1,071	\$1,181	<b>\$1,800</b>
586 W 4th St, Pomona, CA	34.055828 -117.755371	REMOVE AND RECONSTRUCT PCC SIDEWALK	Parkinh lot s/s on 4th St	1	\$9	1	50	\$428	\$472	<b>\$700</b>
582 W 3rd St, Pomona, CA	34.056740 -117.755364	REMOVE AND RECONSTRUCT PCC SIDEWALK		1	\$9	1	300	\$2,570	\$2,834	<b>\$4,400</b>
558 W 3rd St, Pomona, CA	34.056747 -117.755104	REMOVE AND RECONSTRUCT PCC SIDEWALK		1	\$9	1	50	\$428	\$472	<b>\$700</b>
2241 POWERS STREET, Pomona, CA	34.030907 -117.754547	REMOVE AND RECONSTRUCT PCC SIDEWALK		1	\$9	1	20	\$171	\$189	<b>\$300</b>
2253 POWERS STREET, Pomona, CA	34.030708 -117.754547	REMOVE AND RECONSTRUCT PCC SIDEWALK		1	\$9	1	40	\$343	\$378	<b>\$600</b>





Public Right-of-Way ADA Transition Plan Report

273 S Park Ave, Pomona, CA	34.057072 -117.754540	REMOVE AND RECONSTRUCT PCC SIDEWALK		1	\$9	1	60	\$514	\$567	<b>\$900</b>
2265 POWERS STREET, Pomona, CA	34.030506 -117.754540	REMOVE AND RECONSTRUCT PCC SIDEWALK		1	\$9	1	25	\$214	\$236	<b>\$400</b>
2277 POWERS STREET, Pomona, CA	34.030308 -117.754532	REMOVE AND RECONSTRUCT PCC SIDEWALK		1	\$9	1	10	\$86	\$94	<b>\$100</b>
2228 POWERS STREET, Pomona, CA	34.031067 -117.754425	REMOVE AND RECONSTRUCT PCC SIDEWALK	front of driveway on Powers	1	\$9	1	60	\$514	\$567	<b>\$900</b>
2228 POWERS STREET, Pomona, CA	34.031067 -117.754425	REMOVE AND RECONSTRUCT PCC SIDEWALK		1	\$9	1	40	\$343	\$378	<b>\$600</b>
2252 POWERS STREET, Pomona, CA	34.030685 -117.754410	REMOVE AND RECONSTRUCT PCC SIDEWALK		1	\$9	1	30	\$257	\$283	<b>\$400</b>
2264 POWERS STREET, Pomona, CA	34.030495 -117.754402	REMOVE AND RECONSTRUCT PCC SIDEWALK		1	\$9	1	25	\$214	\$236	<b>\$400</b>
2276 POWERS STREET, Pomona, CA	34.030304 -117.754395	REMOVE AND RECONSTRUCT PCC SIDEWALK	front of property on Power St	1	\$9	1	60	\$514	\$567	<b>\$900</b>
2276 POWERS STREET, Pomona, CA	34.030304 -117.754395	REMOVE AND RECONSTRUCT PCC SIDEWALK		1	\$9	1	20	\$171	\$189	<b>\$300</b>





Public Right-of-Way ADA Transition Plan Report

2327 PARK AVENUE, Pomona, CA	34.028900 -117.753708	REMOVE AND RECONSTRUCT PCC SIDEWALK		1	\$9	1	20	\$171	\$189	<b>\$300</b>
2289 PARK AVENUE, Pomona, CA	34.029831 -117.753563	REMOVE AND RECONSTRUCT PCC SIDEWALK		1	\$9	1	10	\$86	\$94	<b>\$100</b>
2317 PARK AVENUE, Pomona, CA	34.028969 -117.753540	REMOVE AND RECONSTRUCT PCC SIDEWALK		1	\$9	1	10	\$86	\$94	<b>\$100</b>
Cerda Park S Park Ave, Pomona, CA	34.028851 -117.753532	REMOVE AND RECONSTRUCT PCC SIDEWALK	ADJUST WM/ LOCATED ON GRAND	1	\$9	1	75	\$643	\$708	<b>\$1,100</b>
300-398 S Park Ave, Pomona, CA	34.028851 -117.753532	REMOVE AND RECONSTRUCT PCC SIDEWALK		1	\$9	1	30	\$257	\$283	<b>\$400</b>
N/O FRANKLIN PARK, Pomona, CA	34.028851 -117.753532	REMOVE AND RECONSTRUCT PCC SIDEWALK	Need field verification	1	\$9	1	120	\$1,028	\$1,133	<b>\$1,800</b>
N/O FRANKLIN PARK, Pomona, CA	34.028851 -117.753532	REMOVE AND RECONSTRUCT PCC SIDEWALK	VACANT LOT	1	\$9	1	60	\$514	\$567	<b>\$900</b>
N/O/ LEXINGTON PARK, Pomona, CA	34.028851 -117.753532	REMOVE AND RECONSTRUCT PCC SIDEWALK	VACANT LOT	1	\$9	1	36	\$308	\$340	<b>\$500</b>
2276 PARK AVENUE, Pomona, CA	34.030033 -117.753441	REMOVE AND RECONSTRUCT PCC SIDEWALK		1	\$9	1	10	\$86	\$94	<b>\$100</b>





Public Right-of-Way ADA Transition Plan Report

2288 PARK AVENUE, Pomona, CA	34.029827 -117.753433	REMOVE AND RECONSTRUCT PCC SIDEWALK		1	\$9	1	30	\$257	\$283	<b>\$400</b>
2314 PARK AVENUE, Pomona, CA	34.028976 -117.753380	REMOVE AND RECONSTRUCT PCC SIDEWALK		1	\$9	1	10	\$86	\$94	<b>\$100</b>
300 W 2nd St, Pomona, CA	34.057732 -117.752350	REMOVE AND RECONSTRUCT PCC SIDEWALK	(Located on Main st)	1	\$9	1	140	\$1,199	\$1,322	<b>\$2,000</b>
301-399 W 3rd St, Pomona, CA	34.056927 -117.752319	REMOVE AND RECONSTRUCT PCC SIDEWALK	Need Verification in field	1	\$9	1	300	\$2,570	\$2,834	<b>\$4,400</b>
301-399 W 3rd St, Pomona, CA	34.056927 -117.752319	REMOVE AND RECONSTRUCT PCC SIDEWALK	Need Verification in field	1	\$9	1	270	\$2,313	\$2,550	<b>\$4,000</b>
240 S Main St, Pomona, CA	34.057411 -117.752235	REMOVE AND RECONSTRUCT PCC SIDEWALK		1	\$9	1	156	\$1,337	\$1,474	<b>\$2,300</b>
252 S Main St, Pomona, CA	34.057304 -117.752235	REMOVE AND RECONSTRUCT PCC SIDEWALK		1	\$9	1	240	\$2,056	\$2,267	<b>\$3,500</b>
280 W 3rd St, Pomona, CA	34.056824 -117.752060	REMOVE AND RECONSTRUCT PCC SIDEWALK		1	\$9	1	40	\$343	\$378	<b>\$600</b>
301-349 S Thomas St, Pomona, CA	34.056870 -117.751267	REMOVE AND RECONSTRUCT PCC SIDEWALK		1	\$9	1	100	\$857	\$945	<b>\$1,500</b>





Public Right-of-Way ADA Transition Plan Report

100 W 2nd St, Pomona, CA	34.057793 -117.750191	REMOVE AND RECONSTRUCT PCC SIDEWALK		1	\$9	1	50	\$428	\$472	<b>\$700</b>
305 S Garey Ave, Pomona, CA	34.056866 -117.750176	REMOVE AND RECONSTRUCT PCC SIDEWALK	Need Verification in field	1	\$9	1	78	\$668	\$737	<b>\$1,100</b>
305 S Garey Ave, Pomona, CA	34.056866 -117.750176	REMOVE AND RECONSTRUCT PCC SIDEWALK		1	\$9	1	36	\$308	\$340	<b>\$500</b>
251-299 S Locust St, Pomona, CA	34.057293 -117.749100	REMOVE AND RECONSTRUCT PCC SIDEWALK		1	\$9	1	60	\$514	\$567	<b>\$900</b>
350-398 S Locust St, Pomona, CA	34.056496 -117.748932	REMOVE AND RECONSTRUCT PCC SIDEWALK		1	\$9	1	100	\$857	\$945	<b>\$1,500</b>
400-498 S Gibbs St, Pomona, CA	34.056046 -117.747833	REMOVE AND RECONSTRUCT PCC SIDEWALK		1	\$9	1	100	\$857	\$945	<b>\$1,500</b>
410 E 3rd St, Pomona, CA	34.056957 -117.746689	REMOVE AND RECONSTRUCT PCC SIDEWALK	Item 14 @Elm, Item 15 @ Palomares	1	\$9	1	100	\$857	\$945	<b>\$1,500</b>
300 W 2nd St, Pomona, CA	34.057732 -117.752350	REMOVE AND RECONSTRUCT PCC CURB AND GUTTER	(Located on Main st)	1	\$55	1	20	\$1,092	\$1,204	<b>\$1,900</b>
812 W 2nd St, Pomona, CA	34.057587 -117.757912	REMOVE AND RECONSTRUCT PCC CURB	Item 11- N/S across 812 W 2nd St	1	\$31	1	40	\$1,254	\$1,382	<b>\$2,100</b>





Public Right-of-Way ADA Transition Plan Report

784 W 2nd St, Pomona, CA	34.057594 -117.757568	REMOVE AND RECONSTRUCT PCC CURB	need verification	1	\$31	1	100	\$3,134	\$3,455	<b>\$5,400</b>
784 W 2nd St, Pomona, CA	34.057594 -117.757568	REMOVE AND RECONSTRUCT PCC CURB	need verification	1	\$31	1	100	\$3,134	\$3,455	<b>\$5,400</b>
777 W 2nd St, Pomona, CA	34.057705 -117.757492	REMOVE AND RECONSTRUCT PCC CURB		1	\$31	1	250	\$7,834	\$8,637	<b>\$13,400</b>
764 W 2nd St, Pomona, CA	34.057598 -117.757370	REMOVE AND RECONSTRUCT PCC CURB		1	\$31	1	100	\$3,134	\$3,455	<b>\$5,400</b>
745 W 4th St, Pomona, CA	34.055897 -117.757111	REMOVE AND RECONSTRUCT PCC CURB		1	\$31	1	60	\$1,880	\$2,073	<b>\$3,200</b>
715 W 4th St, Pomona, CA	34.055904 -117.756798	REMOVE AND RECONSTRUCT PCC CURB		1	\$31	1	60	\$1,880	\$2,073	<b>\$3,200</b>
710 W 4th St, Pomona, CA	34.055798 -117.756752	REMOVE AND RECONSTRUCT PCC CURB	No gutter	1	\$31	1	80	\$2,507	\$2,764	<b>\$4,300</b>
709 W 4th St, Pomona, CA	34.055908 -117.756737	REMOVE AND RECONSTRUCT PCC CURB		1	\$31	1	80	\$2,507	\$2,764	<b>\$4,300</b>
687 W 4th St, Pomona, CA	34.055916 -117.756462	REMOVE AND RECONSTRUCT PCC CURB		1	\$31	1	65	\$2,037	\$2,246	<b>\$3,500</b>





Public Right-of-Way ADA Transition Plan Report

661 W 4th St, Pomona, CA	34.055920 -117.756187	REMOVE AND RECONSTRUCT PCC CURB	1	\$31	1	65	\$2,037	\$2,246	<b>\$3,500</b>
637 W 4th St, Pomona, CA	34.055927 -117.755943	REMOVE AND RECONSTRUCT PCC CURB	1	\$31	1	65	\$2,037	\$2,246	<b>\$3,500</b>
617 W 4th St, Pomona, CA	34.055931 -117.755730	REMOVE AND RECONSTRUCT PCC CURB	1	\$31	1	65	\$2,037	\$2,246	<b>\$3,500</b>
612 W 4th St, Pomona, CA	34.055820 -117.755684	REMOVE AND RECONSTRUCT PCC CURB	1	\$31	1	40	\$1,254	\$1,382	<b>\$2,100</b>
355 S Parcels St, Pomona, CA	34.056290 -117.755608	REMOVE AND RECONSTRUCT PCC CURB	1	\$31	1	30	\$940	\$1,036	<b>\$1,600</b>
2228 POWERS STREET, Pomona, CA	34.031067 -117.754425	REMOVE AND RECONSTRUCT PCC CURB	1	\$31	1	30	\$940	\$1,036	<b>\$1,600</b>
2228 POWERS STREET, Pomona, CA	34.031067 -117.754425	REMOVE AND RECONSTRUCT PCC CURB	1	\$31	1	15	\$470	\$518	<b>\$800</b>
280 W 3rd St, Pomona, CA	34.056824 -117.752060	REMOVE AND RECONSTRUCT PCC CURB	1	\$31	1	15	\$470	\$518	<b>\$800</b>
301-349 S Thomas St, Pomona, CA	34.056870 -117.751267	REMOVE AND RECONSTRUCT PCC CURB	1	\$31	1	40	\$1,254	\$1,382	<b>\$2,100</b>





Public Right-of-Way ADA Transition Plan Report

840 VANDERGRIFT, Pomona, CA	34.037556 -117.756760	GRIND PCC SIDEWALK		1	\$5	1	6	\$28	\$30	\$0
839 VANDERGRIFT, Pomona, CA	34.037663 -117.756744	GRIND PCC SIDEWALK		1	\$5	1	6	\$28	\$30	\$0
2241 PARK AVENUE, Pomona, CA	34.030685 -117.753601	GRIND PCC SIDEWALK		1	\$5	1	5	\$23	\$25	\$0
2253 PARK AVENUE, Pomona, CA	34.030472 -117.753593	GRIND PCC SIDEWALK		1	\$5	1	5	\$23	\$25	\$0
Cerda Park S Park Ave, Pomona, CA	34.028851 -117.753532	GRIND PCC SIDEWALK	ADJUST WM/ LOCATED ON GRAND	1	\$5	1	31	\$142	\$157	\$200
N/O FRANKLIN PARK, Pomona, CA	34.028851 -117.753532	GRIND PCC SIDEWALK	VACANT LOT	1	\$5	1	6	\$28	\$30	\$0
2309 PARK AVENUE, Pomona, CA	34.029079 -117.753525	GRIND PCC SIDEWALK		1	\$5	1	10	\$46	\$51	\$100
2228 PARK AVENUE, Pomona, CA	34.030857 -117.753471	GRIND PCC SIDEWALK		1	\$5	1	5	\$23	\$25	\$0
198 E 2nd St, Pomona, CA	34.057816 -117.749069	GRIND PCC SIDEWALK		1	\$5	1	10	\$46	\$51	\$100



A BUREAU VERITAS GROUP COMPANY





Public Right-of-Way ADA Transition Plan Report

400-498 S Gibbs St, Pomona, CA	34.056046 -117.747833	GRIND PCC SIDEWALK		1	\$5	1	5	\$23	\$25	\$0
410 E 3rd St, Pomona, CA	34.056957 -117.746689	GRIND PCC SIDEWALK	Item 14 @Elm, Item 15 @ Palomares	1	\$5	1	5	\$23	\$25	\$0
NW corner Rebecca/2nd St, Pomona, CA	34.057671 -117.756683	EXCAVATE, GRADE, AND CONSTRUCT PCC CURB AND GUTTER	Demo d/w approach, install new s/w & c&g per quantities	1	\$89	1	33	\$2,929	\$3,230	\$5,000
812 W 2nd St, Pomona, CA	34.057587 -117.757912	EXCAVATE, GRADE, AND CONSTRUCT NEW PCC SIDEWALK		1	\$9	1	750	\$6,841	\$7,543	\$11,700
784 W 2nd St, Pomona, CA	34.057594 -117.757568	EXCAVATE, GRADE, AND CONSTRUCT NEW PCC SIDEWALK		1	\$9	1	750	\$6,841	\$7,543	\$11,700
775 W 3rd St, Pomona, CA	34.056801 -117.757446	EXCAVATE, GRADE, AND CONSTRUCT NEW PCC SIDEWALK		1	\$9	1	600	\$5,473	\$6,034	\$9,400

**DISTRICT: 3**

**COUNT OF DEFICIENCIES: 12**

**TOTAL COST SUMMARY:**

**\$15,500**

Full Address	GPS	Item Description	Notes	Priority	Unit Cost	Quantity	Area	Subtotal	Escalated Total	Total Cost Estimated
678 4TH ST	34.055792 -117.756376	ROOT SHAVE		1	\$113	3	0	\$339	\$373	\$600
678 4TH ST	34.055792 -117.756376	REMOVE AND RECONSTRUCT PCC SIDEWALK		1	\$9	1	350	\$2,999	\$3,306	\$5,100





Public Right-of-Way ADA Transition Plan Report

Olive Street	34.029631 -117.753541	REMOVE AND RECONSTRUCT PCC SIDEWALK	1	\$9	1	100	\$857	\$945	<b>\$1,500</b>
Olive Street	34.029631 -117.753541	REMOVE AND RECONSTRUCT PCC SIDEWALK	1	\$9	1	100	\$857	\$945	<b>\$1,500</b>
Olive Street	34.029631 -117.753541	REMOVE AND RECONSTRUCT PCC SIDEWALK	1	\$9	1	200	\$1,713	\$1,889	<b>\$2,900</b>
2406 Angela	34.027672 -117.746231	REMOVE AND RECONSTRUCT PCC SIDEWALK	1	\$9	1	30	\$257	\$283	<b>\$400</b>
2412 Angela	34.027557 -117.746231	REMOVE AND RECONSTRUCT PCC SIDEWALK	1	\$9	1	60	\$514	\$567	<b>\$900</b>
2430 Angela	34.027218 -117.746216	REMOVE AND RECONSTRUCT PCC SIDEWALK	1	\$9	1	60	\$514	\$567	<b>\$900</b>
2467 Angela	34.026951 -117.746201	REMOVE AND RECONSTRUCT PCC SIDEWALK	1	\$9	1	30	\$257	\$283	<b>\$400</b>
678 4TH ST	34.055792 -117.756376	REMOVE AND RECONSTRUCT PCC CURB	1	\$31	1	25	\$783	\$864	<b>\$1,300</b>



**DISTRICT: 4**

**COUNT OF DEFICIENCIES: 39**

**TOTAL COST SUMMARY:**

**\$143,000**

Full Address	GPS	Item Description	Notes	Priority	Unit Cost	Quantity	Area	Subtotal	Escalated Total	Total Cost Estimated
371 E JEFFERSON AVE,	34.069794 -117.746742	REMOVE EXISTING IMPROVEMENTS AND CONSTRUCT PCC DRIVEWAY APPROAC	RAISE S/W ELEVATION	1	\$10	1	100	\$1,015	\$1,119	<b>\$1,700</b>
342 Garfield,	34.071659 -117.746590	REMOVE EXISTING IMPROVEMENTS AND CONSTRUCT PCC DRIVEWAY APPROAC		1	\$10	1	130	\$1,320	\$1,455	<b>\$2,300</b>
385 E JEFFERSON AVE,	34.069790 -117.746498	REMOVE EXISTING IMPROVEMENTS AND CONSTRUCT PCC DRIVEWAY APPROAC	PAD	1	\$10	1	50	\$508	\$560	<b>\$900</b>
375 Garfield,	34.071819 -117.745941	REMOVE EXISTING IMPROVEMENTS AND CONSTRUCT PCC DRIVEWAY APPROAC		1	\$10	1	130	\$1,320	\$1,455	<b>\$2,300</b>
379 Garfield,	34.071819 -117.745865	REMOVE EXISTING IMPROVEMENTS AND CONSTRUCT PCC DRIVEWAY APPROAC		1	\$10	1	130	\$1,320	\$1,455	<b>\$2,300</b>
379 Garfield Avenue,	34.071819 -117.745865	REMOVE EXISTING IMPROVEMENTS AND CONSTRUCT PCC DRIVEWAY APPROAC		1	\$10	1	100	\$1,015	\$1,119	<b>\$1,700</b>
397 Garfield Avenue,	34.071819 -117.745499	REMOVE EXISTING IMPROVEMENTS AND CONSTRUCT PCC DRIVEWAY APPROAC		1	\$10	1	100	\$1,015	\$1,119	<b>\$1,700</b>
1390 N PALOMARES ST,	34.071587 -117.745338	REMOVE EXISTING IMPROVEMENTS AND CONSTRUCT PCC DRIVEWAY APPROAC		1	\$10	1	200	\$2,030	\$2,238	<b>\$3,500</b>



A BUREAU VERITAS GROUP COMPANY



Public Right-of-Way ADA Transition Plan Report

ALLEY N/E CORNER E JEFFERSON AVE COMO,	34.069707 -117.746203	REMOVE EXISTING IMPROVEMENTS AND CONSTRUCT PCC ALLEY APPROACH		1	\$5,757	2	0	\$11,513	\$12,693	<b>\$19,700</b>
ALLEY S/OE JEFFERSON AVE N PALOMARES ST,	34.069707 -117.746203	REMOVE EXISTING IMPROVEMENTS AND CONSTRUCT PCC ALLEY APPROACH		1	\$5,757	4	0	\$23,026	\$25,386	<b>\$39,300</b>
ALLEY S/O LINCOLN N PALOMARES ST,	34.070724 -117.746017	REMOVE EXISTING IMPROVEMENTS AND CONSTRUCT PCC ALLEY APPROACH		1	\$5,757	2	0	\$11,513	\$12,693	<b>\$19,700</b>
ALLEY S/O GARFIELD N PALOMARES ST,	34.071736 -117.745397	REMOVE EXISTING IMPROVEMENTS AND CONSTRUCT PCC ALLEY APPROACH		1	\$5,757	2	0	\$11,513	\$12,693	<b>\$19,700</b>
480 E MCKINLEY AVE,	34.071964 -117.744789	REMOVE EXISTING IMPROVEMENTS AND CONSTRUCT PCC ALLEY APPROACH		1	\$5,757	1	0	\$5,757	\$6,347	<b>\$9,800</b>
362 E JEFFERSON AVE,	34.069630 -117.746887	REMOVE AND RECONSTRUCT PCC SIDEWALK	PROBLEM WITH THIS LOCATION	1	\$9	1	200	\$1,713	\$1,889	<b>\$2,900</b>
365 E JEFFERSON AVE,	34.069794 -117.746849	REMOVE AND RECONSTRUCT PCC SIDEWALK		1	\$9	1	50	\$428	\$472	<b>\$700</b>
371 E JEFFERSON AVE,	34.069794 -117.746742	REMOVE AND RECONSTRUCT PCC SIDEWALK	RAISE S/W ELEVATION	1	\$9	1	50	\$428	\$472	<b>\$700</b>
383 E JEFFERSON AVE,	34.069790 -117.746536	REMOVE AND RECONSTRUCT PCC SIDEWALK	PLANTER CURB AT SIDEWALK OR CUT 2 TREES	1	\$9	1	250	\$2,142	\$2,361	<b>\$3,700</b>





## Public Right-of-Way ADA Transition Plan Report

385 E JEFFERSON AVE,	34.069790 -117.746498	REMOVE AND RECONSTRUCT PCC SIDEWALK	PAD	1	\$9	1	50	\$428	\$472	<b>\$700</b>
385 E JEFFERSON AVE,	34.069790 -117.746498	REMOVE AND RECONSTRUCT PCC SIDEWALK	PAD	1	\$9	1	40	\$343	\$378	<b>\$600</b>
396 E JEFFERSON AVE,	34.069626 -117.746292	REMOVE AND RECONSTRUCT PCC SIDEWALK	PAD	1	\$9	1	15	\$129	\$142	<b>\$200</b>
365 Garfield Avenue,	34.071823 -117.746147	REMOVE AND RECONSTRUCT PCC SIDEWALK		1	\$9	1	100	\$857	\$945	<b>\$1,500</b>
1144 N PALOMARES ST,	34.069153 -117.746086	REMOVE AND RECONSTRUCT PCC SIDEWALK		1	\$9	1	25	\$214	\$236	<b>\$400</b>
378 Garfield Avenue,	34.071655 -117.745865	REMOVE AND RECONSTRUCT PCC SIDEWALK		1	\$9	1	50	\$428	\$472	<b>\$700</b>
397 Garfield Avenue,	34.071819 -117.745499	REMOVE AND RECONSTRUCT PCC SIDEWALK		1	\$9	1	50	\$428	\$472	<b>\$700</b>
1398 N PALOMARES ST,	34.071697 -117.745308	REMOVE AND RECONSTRUCT PCC SIDEWALK		1	\$9	1	50	\$428	\$472	<b>\$700</b>
1398 N PALOMARES ST,	34.071697 -117.745308	REMOVE AND RECONSTRUCT PCC SIDEWALK		1	\$9	1	50	\$428	\$472	<b>\$700</b>



Public Right-of-Way ADA Transition Plan Report

518 E MCKINLEY AVE,	34.071674 -117.744118	REMOVE AND RECONSTRUCT PCC SIDEWALK		1	\$9	1	25	\$214	\$236	<b>\$400</b>
516 LINCOLN	34.070629 -117.743805	REMOVE AND RECONSTRUCT PCC SIDEWALK		1	\$9	1	50	\$428	\$472	<b>\$700</b>
516 LINCOLN AVE,	34.070629 -117.743805	REMOVE AND RECONSTRUCT PCC SIDEWALK		1	\$9	1	25	\$214	\$236	<b>\$400</b>
383 E JEFFERSON AVE,	34.069790 -117.746536	REMOVE AND RECONSTRUCT PCC CURB	PLANTER CURB AT SIDEWALK OR CUT 2 TREES	1	\$31	1	50	\$1,567	\$1,727	<b>\$2,700</b>
359 E JEFFERSON AVE,	34.069794 -117.746956	GRIND PCC SIDEWALK		1	\$5	1	5	\$23	\$25	<b>\$0</b>
380 E JEFFERSON AVE,	34.069626 -117.746574	GRIND PCC SIDEWALK		1	\$5	1	3	\$14	\$15	<b>\$0</b>
536 Lincoln Avenue,	34.070629 -117.743347	GRIND PCC SIDEWALK		1	\$5	1	5	\$23	\$25	<b>\$0</b>

**DISTRICT: 5**

**COUNT OF DEFICIENCIES: 1**

**TOTAL COST SUMMARY:**

**\$900**

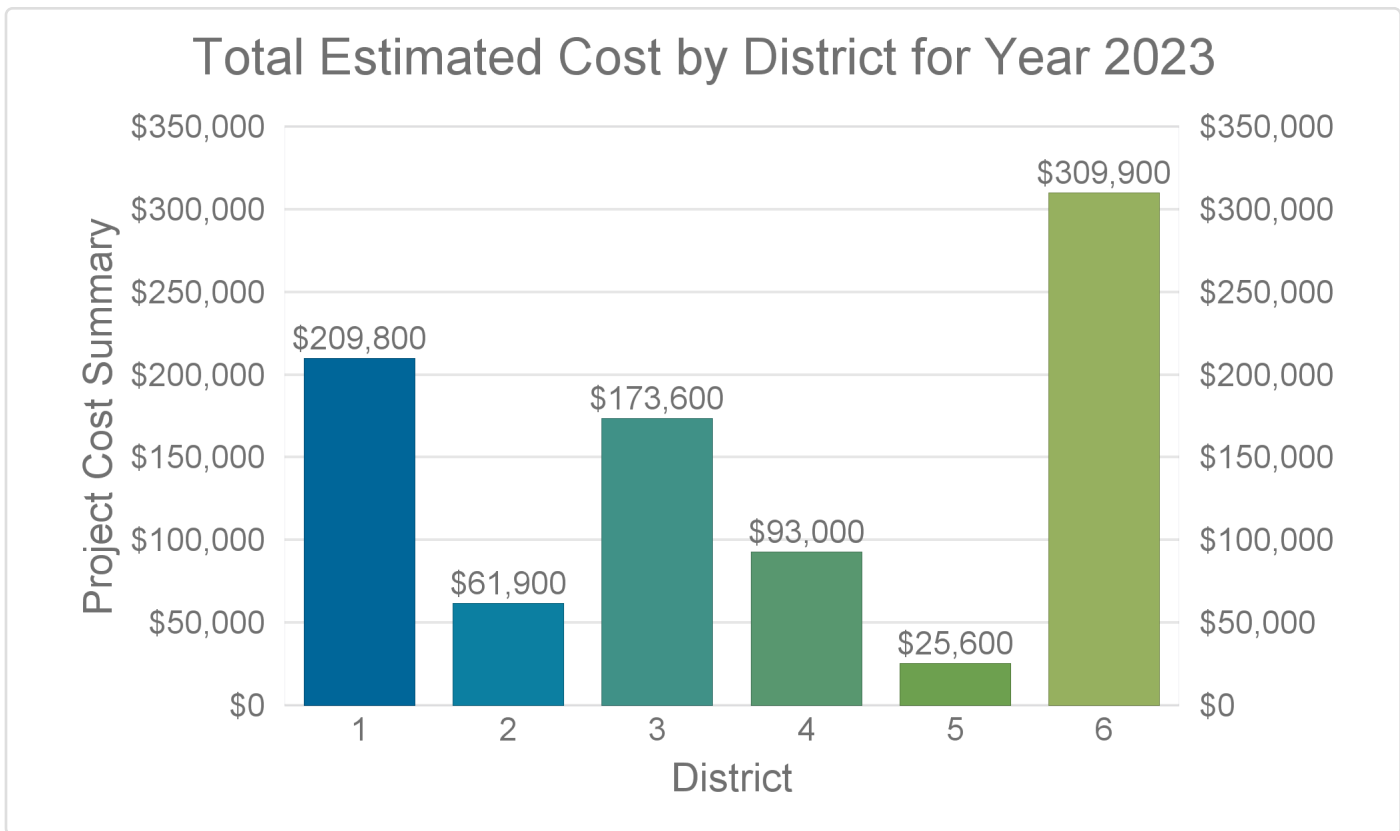
Full Address	GPS	Item Description	Notes	Priority	Unit Cost	Quantity	Area	Subtotal	Escalated Total	Total Cost Estimated
Viewpoint Village Loop Road	34.035192 -117.769810	REMOVE AND RECONSTRUCT PCC SIDEWALK	N/E Corner	1	\$9	1	64	\$548	\$605	<b>\$900</b>





**Total District Cost Estimate Summary Table for Year 2023 :**

	<b>Priority 1 Estimated Costs</b>	<b>Priority 2 Estimated Costs</b>	<b>Priority 3 Estimated Costs</b>	<b>Priority 4 Estimated Costs</b>	<b>Total Estimated Project Costs</b>
<b>District 1</b>	\$129,600	\$80,200	\$0	\$0	<b>\$209,800</b>
<b>District 2</b>	\$0	\$61,900	\$0	\$0	<b>\$61,900</b>
<b>District 3</b>	\$29,800	\$143,800	\$0	\$0	<b>\$173,600</b>
<b>District 4</b>	\$48,700	\$44,300	\$0	\$0	<b>\$93,000</b>
<b>District 5</b>	\$4,000	\$21,600	\$0	\$0	<b>\$25,600</b>
<b>District 6</b>	\$156,000	\$153,900	\$0	\$0	<b>\$309,900</b>
<b>Total</b>	<b>\$368,100</b>	<b>\$505,700</b>	<b>\$0</b>	<b>\$0</b>	<b>\$873,800</b>





**DISTRICT: 1**

**COUNT OF DEFICIENCIES: 120**

**TOTAL COST SUMMARY:**

**\$209,800**

Full Address	GPS	Item Description	Notes	Priority	Unit Cost	Quantity	Area	Subtotal	Escalated Total	Total Cost Estimated
2085 Holt Ave.	34.061531 -117.787231	ROOT SHAVE	Burger King - Fill 3'x3' hole for tree	2	\$113	1	0	\$113	\$131	<b>\$200</b>
711 Gilbert	34.062958 -117.786743	ROOT SHAVE		1	\$113	1	0	\$113	\$131	<b>\$200</b>
711 Gilbert St.	34.062958 -117.786743	ROOT SHAVE		1	\$113	1	0	\$113	\$131	<b>\$200</b>
2065 Arthur Ave	34.063950 -117.786469	ROOT SHAVE		1	\$113	1	0	\$113	\$131	<b>\$200</b>
2013 Orange Grove Ave	34.063110 -117.785889	ROOT SHAVE		1	\$113	1	0	\$113	\$131	<b>\$200</b>
2005 Orange Grove Ave	34.063129 -117.785797	ROOT SHAVE		1	\$113	1	0	\$113	\$131	<b>\$200</b>
1997 Orange Grove Ave	34.063148 -117.785706	ROOT SHAVE		1	\$113	1	0	\$113	\$131	<b>\$200</b>
1985 Orange Grove Ave	34.063175 -117.785576	ROOT SHAVE		1	\$113	1	0	\$113	\$131	<b>\$200</b>



A BUREAU VERITAS GROUP COMPANY





Public Right-of-Way ADA Transition Plan Report

1979 Orange Grove Ave	34.063190 -117.785507	ROOT SHAVE		1	\$113	3	0	\$339	\$392	<b>\$600</b>
1969 Orange Grove Ave	34.063213 -117.785393	ROOT SHAVE		1	\$113	1	0	\$113	\$131	<b>\$200</b>
1931 Orange Grove Ave	34.063305 -117.784973	ROOT SHAVE		1	\$113	1	0	\$113	\$131	<b>\$200</b>
1917 Orange Grove Ave	34.063335 -117.784813	ROOT SHAVE		1	\$113	1	0	\$113	\$131	<b>\$200</b>
1967 Holt Ave.	34.061604 -117.784683	ROOT SHAVE		1	\$113	1	0	\$113	\$131	<b>\$200</b>
1925 Holt Ave.	34.061623 -117.783806	ROOT SHAVE		1	\$113	1	0	\$113	\$131	<b>\$200</b>
1920 Holt Ave.	34.061462 -117.783714	ROOT SHAVE	1920 to 1930	2	\$113	5	0	\$565	\$654	<b>\$1,000</b>
1092 Huntington	34.067902 -117.761421	ROOT SHAVE		1	\$113	1	0	\$113	\$131	<b>\$200</b>
541 Randolph St	34.067024 -117.760147	ROOT SHAVE		1	\$113	1	0	\$113	\$131	<b>\$200</b>





Public Right-of-Way ADA Transition Plan Report

524 Randolph St	34.066856 -117.759796	ROOT SHAVE	6"	1	\$113	1	0	\$113	\$131	<b>\$200</b>
568 Holt	34.062096 -117.758316	ROOT SHAVE		2	\$113	1	0	\$113	\$131	<b>\$200</b>
430 Holt	34.062168 -117.755302	ROOT SHAVE		2	\$113	1	0	\$113	\$131	<b>\$200</b>
469 W Columbia St	34.068909 -117.758408	REMOVE TREE		1	\$1,136	1	0	\$1,136	\$1,315	<b>\$2,000</b>
471 Randolph St	34.067078 -117.758392	REMOVE TREE		1	\$1,136	1	0	\$1,136	\$1,315	<b>\$2,000</b>
463 W Columbia St	34.068909 -117.758247	REMOVE TREE		1	\$1,136	1	0	\$1,136	\$1,315	<b>\$2,000</b>
1967 Holt Ave.	34.061604 -117.784683	REMOVE EXISTING IMPROVEMENTS AND CONSTRUCT PCC DRIVEWAY APPROAC		1	\$10	1	120	\$1,218	\$1,410	<b>\$2,200</b>
1605 Holt Ave.	34.061794 -117.777008	REMOVE EXISTING IMPROVEMENTS AND CONSTRUCT PCC DRIVEWAY APPROAC		2	\$10	1	480	\$4,872	\$5,640	<b>\$8,700</b>
554 Randolph St	34.066860 -117.760460	REMOVE EXISTING IMPROVEMENTS AND CONSTRUCT PCC DRIVEWAY APPROAC		1	\$10	1	120	\$1,218	\$1,410	<b>\$2,200</b>





Public Right-of-Way ADA Transition Plan Report

538 Randolph St	34.066856 -117.760109	REMOVE EXISTING IMPROVEMENTS AND CONSTRUCT PCC DRIVEWAY APPROAC	1	\$10	1	120	\$1,218	\$1,410	<b>\$2,200</b>
596 Texas	34.065022 -117.759056	REMOVE EXISTING IMPROVEMENTS AND CONSTRUCT PCC DRIVEWAY APPROAC	2	\$10	1	50	\$508	\$588	<b>\$900</b>
595 W Texas St.	34.065186 -117.759033	REMOVE EXISTING IMPROVEMENTS AND CONSTRUCT PCC DRIVEWAY APPROAC	2	\$10	1	125	\$1,269	\$1,469	<b>\$2,300</b>
484 Randolph St	34.066914 -117.758766	REMOVE EXISTING IMPROVEMENTS AND CONSTRUCT PCC DRIVEWAY APPROAC	1	\$10	1	100	\$1,015	\$1,175	<b>\$1,800</b>
478 Randolph St	34.066914 -117.758606	REMOVE EXISTING IMPROVEMENTS AND CONSTRUCT PCC DRIVEWAY APPROAC	1	\$10	1	100	\$1,015	\$1,175	<b>\$1,800</b>
477 Randolph St	34.067078 -117.758553	REMOVE EXISTING IMPROVEMENTS AND CONSTRUCT PCC DRIVEWAY APPROAC	1	\$10	1	50	\$508	\$588	<b>\$900</b>
472 Randolph St	34.066914 -117.758446	REMOVE EXISTING IMPROVEMENTS AND CONSTRUCT PCC DRIVEWAY APPROAC	1	\$10	1	100	\$1,015	\$1,175	<b>\$1,800</b>
469 Randolph St	34.067078 -117.758347	REMOVE EXISTING IMPROVEMENTS AND CONSTRUCT PCC DRIVEWAY APPROAC	1	\$10	1	100	\$1,015	\$1,175	<b>\$1,800</b>
465 Randolph St	34.067078 -117.758240	REMOVE EXISTING IMPROVEMENTS AND CONSTRUCT PCC DRIVEWAY APPROAC	1	\$10	1	100	\$1,015	\$1,175	<b>\$1,800</b>





Public Right-of-Way ADA Transition Plan Report

2065 Orange Grove Ave	34.062988 -117.786469	REMOVE EXISTING IMPROVEMENTS AND CONSTRUCT PCC ALLEY APPROACH	1	\$5,757	1	0	\$5,757	\$6,664	<b>\$10,300</b>
Glen Ave	34.064011 -117.781319	REMOVE EXISTING IMPROVEMENTS AND CONSTRUCT PCC ALLEY APPROACH	2	\$5,757	1	0	\$5,757	\$6,664	<b>\$10,300</b>
875 Commercial St	34.059593 -117.765152	REMOVE EXISTING IMPROVEMENTS AND CONSTRUCT PCC ALLEY APPROACH	1	\$5,757	1	0	\$5,757	\$6,664	<b>\$10,300</b>
604 Texas	34.065018 -117.759293	REMOVE EXISTING IMPROVEMENTS AND CONSTRUCT PCC ALLEY APPROACH	2	\$5,757	1	0	\$5,757	\$6,664	<b>\$10,300</b>
Alley S/O Jefferson & Garey	34.069733 -117.752090	REMOVE EXISTING IMPROVEMENTS AND CONSTRUCT PCC ALLEY APPROACH	2	\$5,757	1	0	\$5,757	\$6,664	<b>\$10,300</b>
2085 Holt Ave.	34.061531 -117.787231	REMOVE AND RECONSTRUCT PCC SIDEWALK	2	\$9	1	160	\$1,371	\$1,587	<b>\$2,500</b>
711 Gilbert	34.062958 -117.786743	REMOVE AND RECONSTRUCT PCC SIDEWALK	1	\$9	1	200	\$1,713	\$1,984	<b>\$3,100</b>
711 Gilbert St.	34.062958 -117.786743	REMOVE AND RECONSTRUCT PCC SIDEWALK	1	\$9	1	225	\$1,928	\$2,232	<b>\$3,500</b>
2065 Arthur Ave	34.063950 -117.786469	REMOVE AND RECONSTRUCT PCC SIDEWALK	1	\$9	1	50	\$428	\$496	<b>\$800</b>





Public Right-of-Way ADA Transition Plan Report

2013 Orange Grove Ave	34.063110 -117.785889	REMOVE AND RECONSTRUCT PCC SIDEWALK	1	\$9	1	100	\$857	\$992	<b>\$1,500</b>
2005 Orange Grove Ave	34.063129 -117.785797	REMOVE AND RECONSTRUCT PCC SIDEWALK	1	\$9	1	75	\$643	\$744	<b>\$1,200</b>
1997 Orange Grove Ave	34.063148 -117.785706	REMOVE AND RECONSTRUCT PCC SIDEWALK	1	\$9	1	175	\$1,499	\$1,736	<b>\$2,700</b>
1985 Orange Grove Ave	34.063175 -117.785576	REMOVE AND RECONSTRUCT PCC SIDEWALK	1	\$9	1	150	\$1,285	\$1,488	<b>\$2,300</b>
1979 Orange Grove Ave	34.063190 -117.785507	REMOVE AND RECONSTRUCT PCC SIDEWALK	1	\$9	1	300	\$2,570	\$2,975	<b>\$4,600</b>
1973 Orange Grove Ave	34.063206 -117.785439	REMOVE AND RECONSTRUCT PCC SIDEWALK	1	\$9	1	125	\$1,071	\$1,240	<b>\$1,900</b>
1969 Orange Grove Ave	34.063213 -117.785393	REMOVE AND RECONSTRUCT PCC SIDEWALK	1	\$9	1	90	\$771	\$893	<b>\$1,400</b>
1943 Orange Grove Ave	34.063274 -117.785103	REMOVE AND RECONSTRUCT PCC SIDEWALK	1	\$9	1	150	\$1,285	\$1,488	<b>\$2,300</b>
1958 Arthur Ave	34.064079 -117.784981	REMOVE AND RECONSTRUCT PCC SIDEWALK	1	\$9	1	100	\$857	\$992	<b>\$1,500</b>





Public Right-of-Way ADA Transition Plan Report

1931 Orange Grove Ave	34.063305 -117.784973	REMOVE AND RECONSTRUCT PCC SIDEWALK		1	\$9	1	100	\$857	\$992	<b>\$1,500</b>
1917 Orange Grove Ave	34.063335 -117.784813	REMOVE AND RECONSTRUCT PCC SIDEWALK		1	\$9	1	150	\$1,285	\$1,488	<b>\$2,300</b>
1942 Arthur Ave	34.064095 -117.784729	REMOVE AND RECONSTRUCT PCC SIDEWALK	6"CURB/18"GUT TER	1	\$9	1	25	\$214	\$248	<b>\$400</b>
1967 Holt Ave.	34.061604 -117.784683	REMOVE AND RECONSTRUCT PCC SIDEWALK		1	\$9	1	240	\$2,056	\$2,380	<b>\$3,700</b>
927 Saed St	34.064491 -117.784180	REMOVE AND RECONSTRUCT PCC SIDEWALK	6"CURB/18"GUT TER	1	\$9	1	50	\$428	\$496	<b>\$800</b>
910 Saed St	34.064362 -117.783936	REMOVE AND RECONSTRUCT PCC SIDEWALK		1	\$9	1	50	\$428	\$496	<b>\$800</b>
1925 Holt Ave.	34.061623 -117.783806	REMOVE AND RECONSTRUCT PCC SIDEWALK		1	\$9	1	25	\$214	\$248	<b>\$400</b>
1920 Holt Ave.	34.061462 -117.783714	REMOVE AND RECONSTRUCT PCC SIDEWALK	1920 to 1930	2	\$9	1	125	\$1,071	\$1,240	<b>\$1,900</b>
1705 Orange Grove Ave	34.064049 -117.781426	REMOVE AND RECONSTRUCT PCC SIDEWALK		2	\$9	1	150	\$1,285	\$1,488	<b>\$2,300</b>





Public Right-of-Way ADA Transition Plan Report

1701 Orange Grove Ave	34.064075 -117.781288	REMOVE AND RECONSTRUCT PCC SIDEWALK		2	\$9	1	36	\$308	\$357	<b>\$600</b>
1611 Holt Ave.	34.061790 -117.777123	REMOVE AND RECONSTRUCT PCC SIDEWALK	ADJUST WM, GAS, CETEL	2	\$9	1	540	\$4,626	\$5,356	<b>\$8,300</b>
1183 Holt	34.061989 -117.769569	REMOVE AND RECONSTRUCT PCC SIDEWALK		2	\$9	1	150	\$1,285	\$1,488	<b>\$2,300</b>
1092 Huntington	34.067902 -117.761421	REMOVE AND RECONSTRUCT PCC SIDEWALK		1	\$9	1	100	\$857	\$992	<b>\$1,500</b>
1062 Huntington	34.067638 -117.761414	REMOVE AND RECONSTRUCT PCC SIDEWALK		1	\$9	1	100	\$857	\$992	<b>\$1,500</b>
1030 Huntington	34.067356 -117.761406	REMOVE AND RECONSTRUCT PCC SIDEWALK		1	\$9	1	75	\$643	\$744	<b>\$1,200</b>
585 Alvarado St.	34.068054 -117.761147	REMOVE AND RECONSTRUCT PCC SIDEWALK		1	\$9	1	200	\$1,713	\$1,984	<b>\$3,100</b>
575 Alvarado St.	34.068054 -117.760933	REMOVE AND RECONSTRUCT PCC SIDEWALK		1	\$9	1	25	\$214	\$248	<b>\$400</b>
570 Alvarado St.	34.067886 -117.760841	REMOVE AND RECONSTRUCT PCC SIDEWALK		1	\$9	1	100	\$857	\$992	<b>\$1,500</b>



Public Right-of-Way ADA Transition Plan Report

564 Randolph St	34.066860 -117.760674	REMOVE AND RECONSTRUCT PCC SIDEWALK	1	\$9	1	15	\$129	\$149	<b>\$200</b>
554 Randolph St	34.066860 -117.760460	REMOVE AND RECONSTRUCT PCC SIDEWALK	1	\$9	1	15	\$129	\$149	<b>\$200</b>
550 Randolph St	34.066860 -117.760368	REMOVE AND RECONSTRUCT PCC SIDEWALK	1	\$9	1	90	\$771	\$893	<b>\$1,400</b>
545 Randolph St	34.067024 -117.760239	REMOVE AND RECONSTRUCT PCC SIDEWALK	1	\$9	1	40	\$343	\$397	<b>\$600</b>
541 Alvarado St.	34.068050 -117.760185	REMOVE AND RECONSTRUCT PCC SIDEWALK	1	\$9	1	75	\$643	\$744	<b>\$1,200</b>
541 Randolph St	34.067024 -117.760147	REMOVE AND RECONSTRUCT PCC SIDEWALK	1	\$9	1	175	\$1,499	\$1,736	<b>\$2,700</b>
536 Alvarado St.	34.067886 -117.760101	REMOVE AND RECONSTRUCT PCC SIDEWALK	1	\$9	1	25	\$214	\$248	<b>\$400</b>
533 Randolph St	34.067020 -117.759972	REMOVE AND RECONSTRUCT PCC SIDEWALK	1	\$9	1	40	\$343	\$397	<b>\$600</b>
530 Orange Grove Ave	34.069214 -117.759949	REMOVE AND RECONSTRUCT PCC SIDEWALK	1	\$9	1	75	\$643	\$744	<b>\$1,200</b>







Public Right-of-Way ADA Transition Plan Report

524 Randolph St	34.066856 -117.759796	REMOVE AND RECONSTRUCT PCC SIDEWALK	6"	1	\$9	1	75	\$643	\$744	<b>\$1,200</b>
516 Randolph St	34.066856 -117.759628	REMOVE AND RECONSTRUCT PCC SIDEWALK		1	\$9	1	25	\$214	\$248	<b>\$400</b>
507 Chester Pl	34.066059 -117.759384	REMOVE AND RECONSTRUCT PCC SIDEWALK		1	\$9	1	175	\$1,499	\$1,736	<b>\$2,700</b>
604 Holt	34.062077 -117.759186	REMOVE AND RECONSTRUCT PCC SIDEWALK		2	\$9	1	36	\$308	\$357	<b>\$600</b>
601 Holt	34.062244 -117.759109	REMOVE AND RECONSTRUCT PCC SIDEWALK		2	\$9	1	225	\$1,928	\$2,232	<b>\$3,500</b>
596 Texas	34.065022 -117.759056	REMOVE AND RECONSTRUCT PCC SIDEWALK		2	\$9	1	100	\$857	\$992	<b>\$1,500</b>
596 W Texas St.	34.065022 -117.759056	REMOVE AND RECONSTRUCT PCC SIDEWALK		2	\$9	1	50	\$428	\$496	<b>\$800</b>
490 Randolph St	34.066914 -117.758919	REMOVE AND RECONSTRUCT PCC SIDEWALK		1	\$9	1	50	\$428	\$496	<b>\$800</b>
478 Randolph St	34.066914 -117.758606	REMOVE AND RECONSTRUCT PCC SIDEWALK		1	\$9	1	100	\$857	\$992	<b>\$1,500</b>





Public Right-of-Way ADA Transition Plan Report

477 Randolph St	34.067078 -117.758553	REMOVE AND RECONSTRUCT PCC SIDEWALK	1	\$9	1	25	\$214	\$248	<b>\$400</b>
469 W Columbia St	34.068909 -117.758408	REMOVE AND RECONSTRUCT PCC SIDEWALK	1	\$9	1	200	\$1,713	\$1,984	<b>\$3,100</b>
471 Randolph St	34.067078 -117.758392	REMOVE AND RECONSTRUCT PCC SIDEWALK	1	\$9	1	100	\$857	\$992	<b>\$1,500</b>
568 Holt	34.062096 -117.758316	REMOVE AND RECONSTRUCT PCC SIDEWALK	2	\$9	1	200	\$1,713	\$1,984	<b>\$3,100</b>
463 W Columbia St	34.068909 -117.758247	REMOVE AND RECONSTRUCT PCC SIDEWALK	1	\$9	1	150	\$1,285	\$1,488	<b>\$2,300</b>
430 Holt	34.062168 -117.755302	REMOVE AND RECONSTRUCT PCC SIDEWALK	2	\$9	1	100	\$857	\$992	<b>\$1,500</b>
956 Garey	34.067299 -117.751724	REMOVE AND RECONSTRUCT PCC SIDEWALK	2	\$9	1	50	\$428	\$496	<b>\$800</b>
521 Garey	34.062622 -117.750420	REMOVE AND RECONSTRUCT PCC SIDEWALK	2	\$9	1	100	\$857	\$992	<b>\$1,500</b>
521 Garey	34.062622 -117.750420	REMOVE AND RECONSTRUCT PCC SIDEWALK	2	\$9	1	100	\$857	\$992	<b>\$1,500</b>





Public Right-of-Way ADA Transition Plan Report

521 Garey	34.062622 -117.750420	REMOVE AND RECONSTRUCT PCC SIDEWALK	Raise Utility Box	2	\$9	1	100	\$857	\$992	<b>\$1,500</b>
521 Garey	34.062622 -117.750420	REMOVE AND RECONSTRUCT PCC SIDEWALK		2	\$9	1	100	\$857	\$992	<b>\$1,500</b>
1942 Arthur Ave	34.064095 -117.784729	REMOVE AND RECONSTRUCT PCC CURB AND GUTTER	6"CURB/18"GUT TER	1	\$55	1	10	\$546	\$632	<b>\$1,000</b>
927 Saed St	34.064491 -117.784180	REMOVE AND RECONSTRUCT PCC CURB AND GUTTER	6"CURB/18"GUT TER	1	\$55	1	15	\$819	\$948	<b>\$1,500</b>
524 Randolph St	34.066856 -117.759796	REMOVE AND RECONSTRUCT PCC CURB	6"	1	\$31	1	15	\$470	\$544	<b>\$800</b>
471 Randolph St	34.067078 -117.758392	REMOVE AND RECONSTRUCT PCC CURB		1	\$31	1	10	\$313	\$363	<b>\$600</b>
2085 Holt Ave.	34.061531 -117.787231	GRIND PCC SIDEWALK	Burger King - Fill 3'x3' hole for tree	2	\$5	1	18	\$83	\$96	<b>\$100</b>
2011 Arthur Ave	34.064167 -117.785439	GRIND PCC SIDEWALK		1	\$5	1	10	\$46	\$53	<b>\$100</b>
570 Orange Grove Ave	34.068855 -117.760819	GRIND PCC SIDEWALK		1	\$5	1	5	\$23	\$27	<b>\$0</b>





Public Right-of-Way ADA Transition Plan Report

516 Randolph St	34.066856 -117.759628	GRIND PCC SIDEWALK		1	\$5	1	5	\$23	\$27	\$0
505 Randolph St	34.067028 -117.759377	GRIND PCC SIDEWALK		1	\$5	1	5	\$23	\$27	\$0
604 Holt	34.062077 -117.759186	GRIND PCC SIDEWALK		2	\$5	1	5	\$23	\$27	\$0
489 Randolph St	34.067078 -117.758865	GRIND PCC SIDEWALK		1	\$5	1	5	\$23	\$27	\$0
484 W Columbia St	34.068748 -117.758827	GRIND PCC SIDEWALK		1	\$5	1	5	\$23	\$27	\$0
477 W Columbia St	34.068913 -117.758614	GRIND PCC SIDEWALK		1	\$5	1	5	\$23	\$27	\$0
1218 Pavilion Dr	34.069096 -117.772018	EXCAVATE, GRADE, AND CONSTRUCT NEW PCC SIDEWALK		1	\$9	1	650	\$5,929	\$6,864	\$10,600

**DISTRICT: 2**

**COUNT OF DEFICIENCIES: 32**

**TOTAL COST SUMMARY:**

**\$61,900**

Full Address	GPS	Item Description	Notes	Priority	Unit Cost	Quantity	Area	Subtotal	Escalated Total	Total Cost Estimated
1329 Mission Blvd, Pomona, CA	34.054714 -117.768166	ROOT SHAVE		2	\$113	1	0	\$113	\$131	\$200





Public Right-of-Way ADA Transition Plan Report

1285 S Garey Ave, Pomona, CA	34.047993 -117.749847	ROOT SHAVE		2	\$113	1	0	\$113	\$131	<b>\$200</b>
201 E Mission Blvd, Pomona, CA	34.055191 -117.748924	ROOT SHAVE		2	\$113	2	0	\$226	\$261	<b>\$400</b>
488 E Mission Blvd, Pomona, CA	34.055161 -117.745819	ROOT SHAVE		2	\$113	2	0	\$226	\$261	<b>\$400</b>
400' W/O GAREY LEXINGTON, Pomona, CA	34.036933 -117.749382	REMOVE TREE		2	\$1,136	1	0	\$1,136	\$1,315	<b>\$2,000</b>
1285 S Garey Ave, Pomona, CA	34.047993 -117.749847	REMOVE EXISTING IMPROVEMENTS AND CONSTRUCT PCC ALLEY APPROACH		2	\$5,757	1	0	\$5,757	\$6,664	<b>\$10,300</b>
Mission/Hamilton, Pomona, CA	34.054786 -117.763143	REMOVE AND RELOCATE EXISTING TRAFFIC SIGN OR MAILBOX		2	\$312	1	0	\$312	\$361	<b>\$600</b>
100' W/O GAREY LEXINGTON, Pomona, CA	34.036933 -117.749382	REMOVE AND RECONSTRUCT PCC SIDEWALK	SCE	2	\$9	1	160	\$1,371	\$1,587	<b>\$2,500</b>
100' W/O GAREY LEXINGTON, Pomona, CA	34.036933 -117.749382	REMOVE AND RECONSTRUCT PCC SIDEWALK		2	\$9	1	80	\$685	\$793	<b>\$1,200</b>
100' W/O GAREY LEXINGTON, Pomona, CA	34.036933 -117.749382	REMOVE AND RECONSTRUCT PCC SIDEWALK	SCE	2	\$9	1	40	\$343	\$397	<b>\$600</b>





Public Right-of-Way ADA Transition Plan Report

100'W/O GAREY LEXINGTON, Pomona, CA	34.036933 -117.749382	REMOVE AND RECONSTRUCT PCC SIDEWALK		2	\$9	1	40	\$343	\$397	<b>\$600</b>
400' W/O GAREY LEXINGTON, Pomona, CA	34.036933 -117.749382	REMOVE AND RECONSTRUCT PCC SIDEWALK		2	\$9	1	150	\$1,285	\$1,488	<b>\$2,300</b>
1329 Mission Blvd, Pomona, CA	34.054714 -117.768166	REMOVE AND RECONSTRUCT PCC SIDEWALK		2	\$9	1	125	\$1,071	\$1,240	<b>\$1,900</b>
1110 Mission Blvd, Pomona, CA	34.054726 -117.763413	REMOVE AND RECONSTRUCT PCC SIDEWALK		2	\$9	1	60	\$514	\$595	<b>\$900</b>
1105 Mission Blvd, Pomona, CA	34.054836 -117.763298	REMOVE AND RECONSTRUCT PCC SIDEWALK		2	\$9	1	25	\$214	\$248	<b>\$400</b>
1097 Mission Blvd, Pomona, CA	34.054844 -117.763039	REMOVE AND RECONSTRUCT PCC SIDEWALK		2	\$9	1	100	\$857	\$992	<b>\$1,500</b>
1285 S Garey Ave, Pomona, CA	34.047993 -117.749847	REMOVE AND RECONSTRUCT PCC SIDEWALK		2	\$9	1	175	\$1,499	\$1,736	<b>\$2,700</b>
N/W CORNER GAREY PHILLIPS, Pomona, CA	34.044331 -117.749825	REMOVE AND RECONSTRUCT PCC SIDEWALK	PLANTERS	2	\$9	1	60	\$514	\$595	<b>\$900</b>
S/E CORNER GAREY FRANKLIN, Pomona, CA	34.040466 -117.749367	REMOVE AND RECONSTRUCT PCC SIDEWALK	Need field verification	2	\$9	1	60	\$514	\$595	<b>\$900</b>





Public Right-of-Way ADA Transition Plan Report

102 OLIVE STREET, Pomona, CA	34.029617 -117.749191	REMOVE AND RECONSTRUCT PCC SIDEWALK	2	\$9	1	30	\$257	\$298	<b>\$500</b>
180 E Mission Blvd, Pomona, CA	34.055077 -117.749176	REMOVE AND RECONSTRUCT PCC SIDEWALK	2	\$9	1	100	\$857	\$992	<b>\$1,500</b>
2475 S GAREY AVENUE, Pomona, CA	34.026573 -117.749069	REMOVE AND RECONSTRUCT PCC SIDEWALK	2	\$9	1	50	\$428	\$496	<b>\$800</b>
201 E Mission Blvd, Pomona, CA	34.055191 -117.748924	REMOVE AND RECONSTRUCT PCC SIDEWALK	2	\$9	1	540	\$4,626	\$5,356	<b>\$8,300</b>
206 E Mission Blvd, Pomona, CA	34.055084 -117.748856	REMOVE AND RECONSTRUCT PCC SIDEWALK	2	\$9	1	50	\$428	\$496	<b>\$800</b>
480 E Mission Blvd, Pomona, CA	34.055161 -117.745903	REMOVE AND RECONSTRUCT PCC SIDEWALK	2	\$9	1	80	\$685	\$793	<b>\$1,200</b>
488 E Mission Blvd, Pomona, CA	34.055161 -117.745819	REMOVE AND RECONSTRUCT PCC SIDEWALK	2	\$9	1	150	\$1,285	\$1,488	<b>\$2,300</b>
501 E Mission Blvd, Pomona, CA	34.055275 -117.745651	REMOVE AND RECONSTRUCT PCC SIDEWALK	2	\$9	1	150	\$1,285	\$1,488	<b>\$2,300</b>
110' W/O GAREY LEXINGTON, Pomona, CA	34.036933 -117.749382	GRIND PCC SIDEWALK	2	\$5	1	8	\$37	\$43	<b>\$100</b>





S/E CORNER GAREY LEXINGTON, Pomona, CA	34.036816 -117.749237	GRIND PCC SIDEWALK		2	\$5	1	10	\$46	\$53	<b>\$100</b>
488 E Mission Blvd, Pomona, CA	34.055161 -117.745819	EXCAVATE, GRADE, AND CONSTRUCT PCC CURB AND GUTTER		2	\$89	1	85	\$7,545	\$8,734	<b>\$13,500</b>

**DISTRICT: 3**

**COUNT OF DEFICIENCIES: 33**

**TOTAL COST SUMMARY: \$173,600**

Full Address	GPS	Item Description	Notes	Priority	Unit Cost	Quantity	Area	Subtotal	Escalated Total	Total Cost Estimated
2098 S garey	34.033417 -117.749184	ROOT SHAVE	ADJUST EDISON PB/ 2- 3'X3' HOLES FOR TREES	2	\$113	1	0	\$113	\$131	<b>\$200</b>
1970 Titus Ave	34.035934 -117.738358	ROOT SHAVE		1	\$113	1	0	\$113	\$131	<b>\$200</b>
935 Carson Ln	34.036377 -117.737808	ROOT SHAVE		1	\$113	1	0	\$113	\$131	<b>\$200</b>
1182 E E Mission Blvd	34.055473 -117.732979	ROOT SHAVE		2	\$113	1	0	\$113	\$131	<b>\$200</b>
970 Carson Ln	34.036270 -117.736893	REMOVE TREE		1	\$1,136	1	0	\$1,136	\$1,315	<b>\$2,000</b>
1849 Trojan Way	34.037819 -117.739594	REMOVE EXISTING IMPROVEMENTS AND CONSTRUCT PCC ALLEY APPROACH		1	\$5,757	1	0	\$5,757	\$6,664	<b>\$10,300</b>







Public Right-of-Way ADA Transition Plan Report

S garey Ave & E Grand Ave	34.047840 -117.749779	REMOVE AND RELOCATE EXISTING TRAFFIC SIGN OR MAILBOX		2	\$312	1	0	\$312	\$361	<b>\$600</b>
2098 S garey	34.033418 -117.749168	REMOVE AND RECONSTRUCT PCC SIDEWALK		2	\$9	1	80	\$685	\$793	<b>\$1,200</b>
1284 S garey Ave	34.047997 -117.749718	REMOVE AND RECONSTRUCT PCC SIDEWALK		2	\$9	1	50	\$428	\$496	<b>\$800</b>
1480 S S garey Ave	34.044579 -117.749596	REMOVE AND RECONSTRUCT PCC SIDEWALK		2	\$9	1	100	\$857	\$992	<b>\$1,500</b>
1480 S S garey Ave	34.044579 -117.749596	REMOVE AND RECONSTRUCT PCC SIDEWALK		2	\$9	1	25	\$214	\$248	<b>\$400</b>
1508 S S garey Ave	34.044014 -117.749573	REMOVE AND RECONSTRUCT PCC SIDEWALK		2	\$9	1	25	\$214	\$248	<b>\$400</b>
2098 S garey	34.033417 -117.749184	REMOVE AND RECONSTRUCT PCC SIDEWALK	ADJUST EDISON PB/ 2-3'X3' HOLES FOR TREES	2	\$9	1	440	\$3,770	\$4,364	<b>\$6,800</b>
2112 S garey AVE	34.032993 -117.749168	REMOVE AND RECONSTRUCT PCC SIDEWALK	CURB RETURN FOR DRIVEWAY	2	\$9	1	150	\$1,285	\$1,488	<b>\$2,300</b>
110 Philidelphia	34.033257 -117.749100	REMOVE AND RECONSTRUCT PCC SIDEWALK		2	\$9	1	25	\$214	\$248	<b>\$400</b>





Public Right-of-Way ADA Transition Plan Report

2322 S garey AVE	34.029186 -117.749031	REMOVE AND RECONSTRUCT PCC SIDEWALK	2	\$9	1	1200	\$10,281	\$11,901	<b>\$18,400</b>
828 Telamon Ln	34.038517 -117.738937	REMOVE AND RECONSTRUCT PCC SIDEWALK	1	\$9	1	180	\$1,542	\$1,785	<b>\$2,800</b>
1970 Titus Ave	34.035934 -117.738358	REMOVE AND RECONSTRUCT PCC SIDEWALK	1	\$9	1	120	\$1,028	\$1,190	<b>\$1,800</b>
935 Carson Ln	34.036377 -117.737808	REMOVE AND RECONSTRUCT PCC SIDEWALK	1	\$9	1	120	\$1,028	\$1,190	<b>\$1,800</b>
970 Carson Ln	34.036270 -117.736893	REMOVE AND RECONSTRUCT PCC SIDEWALK	1	\$9	1	300	\$2,570	\$2,975	<b>\$4,600</b>
1840 S San Antonio	34.038166 -117.736252	REMOVE AND RECONSTRUCT PCC SIDEWALK	1	\$9	1	100	\$857	\$992	<b>\$1,500</b>
1012 S Dorset Ave	34.038033 -117.736054	REMOVE AND RECONSTRUCT PCC SIDEWALK	1	\$9	1	90	\$771	\$893	<b>\$1,400</b>
1182 E E Mission Blvd	34.055473 -117.732979	REMOVE AND RECONSTRUCT PCC SIDEWALK	2	\$9	1	100	\$857	\$992	<b>\$1,500</b>
970 Carson Ln	34.036270 -117.736893	REMOVE AND RECONSTRUCT PCC CURB AND GUTTER	1	\$55	1	30	\$1,638	\$1,896	<b>\$2,900</b>





Public Right-of-Way ADA Transition Plan Report

2112 S gary AVE	34.032993 -117.749168	REMOVE AND RECONSTRUCT PCC CURB	CURB RETURN FOR DRIVEWAY	2	\$31	1	10	\$313	\$363	<b>\$600</b>
Philidelphia Park	34.033363 -117.749191	GRIND PCC SIDEWALK		2	\$5	1	5	\$23	\$27	<b>\$0</b>
815 Telamon Ln	34.038631 -117.739220	GRIND PCC SIDEWALK		1	\$5	1	10	\$46	\$53	<b>\$100</b>
852 Telamon Ln	34.038471 -117.738480	GRIND PCC SIDEWALK		1	\$5	1	10	\$46	\$53	<b>\$100</b>
1012 S Dorset Ave	34.038033 -117.736054	GRIND PCC SIDEWALK		1	\$5	1	10	\$46	\$53	<b>\$100</b>
E E Grand Ave	34.047911 -117.749713	EXCAVATE, GRADE, AND CONSTRUCT NEW PCC SIDEWALK		2	\$9	1	1500	\$13,683	\$15,840	<b>\$24,600</b>
E Phillips	34.044262 -117.749580	EXCAVATE, GRADE, AND CONSTRUCT NEW PCC SIDEWALK		2	\$9	1	190	\$1,733	\$2,006	<b>\$3,100</b>
E Phillips	34.044262 -117.749580	EXCAVATE, GRADE, AND CONSTRUCT NEW PCC SIDEWALK		2	\$9	1	190	\$1,733	\$2,006	<b>\$3,100</b>
E Phillips	34.044262 -117.749580	EXCAVATE, GRADE, AND CONSTRUCT NEW PCC SIDEWALK		2	\$9	1	4750	\$43,329	\$50,159	<b>\$77,700</b>





**DISTRICT: 4**

**COUNT OF DEFICIENCIES: 49**

**TOTAL COST SUMMARY:**

**\$93,000**

Full Address	GPS	Item Description	Notes	Priority	Unit Cost	Quantity	Area	Subtotal	Escalated Total	Total Cost Estimated
100 E HOLT AVENUE ,	34.062294 -117.750244	ROOT SHAVE		2	\$113	1	0	\$113	\$131	<b>\$200</b>
284 E HOLT AVENUE,	34.062393 -117.746292	ROOT SHAVE		2	\$113	1	0	\$113	\$131	<b>\$200</b>
525 N PALOMARES ST,	34.062775 -117.746048	ROOT SHAVE		2	\$113	1	0	\$113	\$131	<b>\$200</b>
728 San Francisco Ave,	34.065132 -117.738167	ROOT SHAVE		1	\$113	1	0	\$113	\$131	<b>\$200</b>
731 San Francisco Ave,	34.065300 -117.738136	ROOT SHAVE		1	\$113	1	0	\$113	\$131	<b>\$200</b>
736 E Kingsley Ave,	34.066376 -117.738007	ROOT SHAVE		1	\$113	1	0	\$113	\$131	<b>\$200</b>
773 Indian Hill Blvd,	34.066620 -117.719322	ROOT SHAVE		2	\$113	1	0	\$113	\$131	<b>\$200</b>
288 E HOLT AVENUE ,	34.062393 -117.746208	REMOVE TREE		2	\$1,136	1	0	\$1,136	\$1,315	<b>\$2,000</b>



A BUREAU VERITAS GROUP COMPANY



Public Right-of-Way ADA Transition Plan Report

630 N San Antonio Ave,	34.064316 -117.736534	REMOVE EXISTING IMPROVEMENTS AND CONSTRUCT PCC ALLEY APPROACH	1	\$5,757	1	0	\$5,757	\$6,664	<b>\$10,300</b>
678 N San Antonio Ave,	34.064774 -117.736534	REMOVE EXISTING IMPROVEMENTS AND CONSTRUCT PCC ALLEY APPROACH	1	\$5,757	1	0	\$5,757	\$6,664	<b>\$10,300</b>
813 Revees Place ,	34.064896 -117.736061	REMOVE EXISTING IMPROVEMENTS AND CONSTRUCT PCC ALLEY APPROACH	1	\$5,757	1	0	\$5,757	\$6,664	<b>\$10,300</b>
773 Indian Hill Blvd,	34.066620 -117.719322	REMOVE EXISTING IMPROVEMENTS AND CONSTRUCT PCC ALLEY APPROACH	2	\$5,757	1	0	\$5,757	\$6,664	<b>\$10,300</b>
Academy High School N East End Ave,	34.062888 -117.723669	REMOVE AND RECONSTRUCT PCC SIDEWALK	2	\$9	1	160	\$1,371	\$1,587	<b>\$2,500</b>
1192 N GAREY AVE ,	34.069679 -117.751991	REMOVE AND RECONSTRUCT PCC SIDEWALK	2	\$9	1	50	\$428	\$496	<b>\$800</b>
1204 N GAREY AVE ,	34.069805 -117.751991	REMOVE AND RECONSTRUCT PCC SIDEWALK	2	\$9	1	75	\$643	\$744	<b>\$1,200</b>
521 GAREY	34.062622 -117.750420	REMOVE AND RECONSTRUCT PCC SIDEWALK	2	\$9	1	125	\$1,071	\$1,240	<b>\$1,900</b>
100 E HOLT AVEnue ,	34.062294 -117.750244	REMOVE AND RECONSTRUCT PCC SIDEWALK	2	\$9	1	200	\$1,713	\$1,984	<b>\$3,100</b>

ADJUST TS  
BOX/ 4-(3'X3'  
PLANTERS FOR  
TREES)





Public Right-of-Way ADA Transition Plan Report

284-288 E HOLT AVENUE,	34.062393 -117.746292	REMOVE AND RECONSTRUCT PCC SIDEWALK		2	\$9	1	100	\$857	\$992	<b>\$1,500</b>
284-288 E HOLT AVENUE ,	34.062393 -117.746292	REMOVE AND RECONSTRUCT PCC SIDEWALK		2	\$9	1	200	\$1,713	\$1,984	<b>\$3,100</b>
517 N PALOMARES ST,	34.062687 -117.746048	REMOVE AND RECONSTRUCT PCC SIDEWALK		2	\$9	1	40	\$343	\$397	<b>\$600</b>
525 N PALOMARES ST,	34.062775 -117.746048	REMOVE AND RECONSTRUCT PCC SIDEWALK		2	\$9	1	100	\$857	\$992	<b>\$1,500</b>
495 E E HOLT AVE,	34.062672 -117.741722	REMOVE AND RECONSTRUCT PCC SIDEWALK	WALLGREENS	2	\$9	1	60	\$514	\$595	<b>\$900</b>
501 N Towne Ave,	34.062630 -117.741669	REMOVE AND RECONSTRUCT PCC SIDEWALK		2	\$9	1	150	\$1,285	\$1,488	<b>\$2,300</b>
530 E E HOLT AVE,	34.062531 -117.740730	REMOVE AND RECONSTRUCT PCC SIDEWALK	CAR WASH	2	\$9	1	500	\$4,284	\$4,959	<b>\$7,700</b>
530 E E HOLT AVE,	34.062531 -117.740730	REMOVE AND RECONSTRUCT PCC SIDEWALK	CAR WASH	2	\$9	1	25	\$214	\$248	<b>\$400</b>
728 San Francisco Ave,	34.065132 -117.738167	REMOVE AND RECONSTRUCT PCC SIDEWALK		1	\$9	1	45	\$386	\$446	<b>\$700</b>





Public Right-of-Way ADA Transition Plan Report

731 San Francisco Ave,	34.065300 -117.738136	REMOVE AND RECONSTRUCT PCC SIDEWALK	1	\$9	1	50	\$428	\$496	<b>\$800</b>
733 San Francisco Ave,	34.065300 -117.738091	REMOVE AND RECONSTRUCT PCC SIDEWALK	1	\$9	1	20	\$171	\$198	<b>\$300</b>
732 San Francisco Ave,	34.065136 -117.738083	REMOVE AND RECONSTRUCT PCC SIDEWALK	1	\$9	1	70	\$600	\$694	<b>\$1,100</b>
734 San Francisco Ave,	34.065136 -117.738045	REMOVE AND RECONSTRUCT PCC SIDEWALK	1	\$9	1	40	\$343	\$397	<b>\$600</b>
740 E Kingsley Ave,	34.066380 -117.737923	REMOVE AND RECONSTRUCT PCC SIDEWALK	1	\$9	1	100	\$857	\$992	<b>\$1,500</b>
741 San Francisco Ave,	34.065304 -117.737923	REMOVE AND RECONSTRUCT PCC SIDEWALK	1	\$9	1	8	\$69	\$79	<b>\$100</b>
743 San Francisco Ave,	34.065304 -117.737885	REMOVE AND RECONSTRUCT PCC SIDEWALK	1	\$9	1	75	\$643	\$744	<b>\$1,200</b>
753 San Francisco Ave,	34.065311 -117.737671	REMOVE AND RECONSTRUCT PCC SIDEWALK	1	\$9	1	130	\$1,114	\$1,289	<b>\$2,000</b>
759 E Kingsley Ave,	34.066551 -117.737557	REMOVE AND RECONSTRUCT PCC SIDEWALK	1	\$9	1	80	\$685	\$793	<b>\$1,200</b>





Public Right-of-Way ADA Transition Plan Report

773 San Francisco Ave,	34.065319 -117.737251	REMOVE AND RECONSTRUCT PCC SIDEWALK		1	\$9	1	100	\$857	\$992	<b>\$1,500</b>
701 N San Antonio Ave,	34.065289 -117.736740	REMOVE AND RECONSTRUCT PCC SIDEWALK		1	\$9	1	40	\$343	\$397	<b>\$600</b>
615 N San Antonio Ave,	34.064182 -117.736733	REMOVE AND RECONSTRUCT PCC SIDEWALK		1	\$9	1	120	\$1,028	\$1,190	<b>\$1,800</b>
611 SAN ANTONIO AVE	34.064140 -117.736733	REMOVE AND RECONSTRUCT PCC SIDEWALK	5" DIA HOLE TO BE FILLED	1	\$9	1	50	\$428	\$496	<b>\$800</b>
798 San Francisco Ave,	34.065166 -117.736702	REMOVE AND RECONSTRUCT PCC SIDEWALK		1	\$9	1	32	\$274	\$317	<b>\$500</b>
690 N San Antonio Ave,	34.065048 -117.736534	REMOVE AND RECONSTRUCT PCC SIDEWALK	ADJUST W.M TO GRADE	1	\$9	1	100	\$857	\$992	<b>\$1,500</b>
806 MOUNTAIN VIEW AVE,	34.065575 -117.734398	REMOVE AND RECONSTRUCT PCC SIDEWALK		1	\$9	1	66	\$565	\$655	<b>\$1,000</b>
773 Indian Hill Blvd,	34.066620 -117.719322	REMOVE AND RECONSTRUCT PCC SIDEWALK		2	\$9	1	225	\$1,928	\$2,232	<b>\$3,500</b>
280 E HOLT AVENue ,	34.062389 -117.746376	GRIND PCC SIDEWALK		2	\$5	1	10	\$46	\$53	<b>\$100</b>







728 San Francisco Ave,	34.065132 -117.738167	GRIND PCC SIDEWALK		1	\$5	1	5	\$23	\$27	\$0
731 San Francisco Ave,	34.065300 -117.738136	GRIND PCC SIDEWALK		1	\$5	1	5	\$23	\$27	\$0
760 E Kingsley Ave,	34.066387 -117.737503	GRIND PCC SIDEWALK		1	\$5	1	5	\$23	\$27	\$0
795 N San Antonio Ave,	34.066380 -117.736748	GRIND PCC SIDEWALK		1	\$5	1	5	\$23	\$27	\$0
698 E E HOLT AVE,	34.062630 -117.736687	GRIND PCC SIDEWALK	VALERO GAS STATION	2	\$5	1	10	\$46	\$53	\$100

**DISTRICT: 5**

**COUNT OF DEFICIENCIES: 15**

**TOTAL COST SUMMARY:**

**\$25,600**

Full Address	GPS	Item Description	Notes	Priority	Unit Cost	Quantity	Area	Subtotal	Escalated Total	Total Cost Estimated
Santa Clara Drive	34.036992 -117.787218	REMOVE TREE		2	\$1,136	1	0	\$1,136	\$1,315	\$2,000
Calle Del Mar Santa Clara Drive	34.036992 -117.787218	REMOVE TREE		2	\$1,136	2	0	\$2,273	\$2,631	\$4,100
3 Red Rock Ln	34.033577 -117.768829	REMOVE TREE	S/S on Old Pomona Rd	1	\$1,136	1	0	\$1,136	\$1,315	\$2,000





Public Right-of-Way ADA Transition Plan Report

5 Red Rock Ln	34.033577 -117.768677	REMOVE TREE	PINE, N/S on Old Pomona Rd	1	\$1,136	1	0	\$1,136	\$1,315	<b>\$2,000</b>
Storm Drain Santa Clara Drive	34.036992 -117.787218	REMOVE AND RECONSTRUCT PCC SIDEWALK		2	\$9	1	120	\$1,028	\$1,190	<b>\$1,800</b>
Santa Clara Drive	34.036992 -117.787218	REMOVE AND RECONSTRUCT PCC SIDEWALK		2	\$9	1	60	\$514	\$595	<b>\$900</b>
Santa Clara Drive	34.036992 -117.787218	REMOVE AND RECONSTRUCT PCC SIDEWALK		2	\$9	1	100	\$857	\$992	<b>\$1,500</b>
Santa Clara Drive	34.036992 -117.787218	REMOVE AND RECONSTRUCT PCC SIDEWALK		2	\$9	1	100	\$857	\$992	<b>\$1,500</b>
Santa Clara Drive	34.036992 -117.787218	REMOVE AND RECONSTRUCT PCC SIDEWALK		2	\$9	1	120	\$1,028	\$1,190	<b>\$1,800</b>
1896 Brea Canyon	34.052719 -117.785126	REMOVE AND RECONSTRUCT PCC SIDEWALK		2	\$9	1	250	\$2,142	\$2,479	<b>\$3,800</b>
99 Village Loop Road	34.036400 -117.780762	REMOVE AND RECONSTRUCT PCC SIDEWALK		2	\$9	1	120	\$1,028	\$1,190	<b>\$1,800</b>
98 Village Loop Road	34.036388 -117.780632	REMOVE AND RECONSTRUCT PCC SIDEWALK		2	\$9	1	120	\$1,028	\$1,190	<b>\$1,800</b>





Storm Drain Santa Clara Drive	34.036992 -117.787218	REMOVE AND RECONSTRUCT PCC CURB		2	\$31	1	10	\$313	\$363	<b>\$600</b>
99 Village Loop Road,	34.036400 -117.780762	GRIND PCC SIDEWALK		2	\$5	1	5	\$23	\$27	<b>\$0</b>

**DISTRICT: 6**

**COUNT OF DEFICIENCIES: 95**

**TOTAL COST SUMMARY: \$309,900**

Full Address	GPS	Item Description	Notes	Priority	Unit Cost	Quantity	Area	Subtotal	Escalated Total	Total Cost Estimated
1435 SETTLERS LANE	34.073807 -117.755753	REMOVE TREE		1	\$1,136	1	0	\$1,136	\$1,315	<b>\$2,000</b>
1435 SETTLERS LANE	34.073807 -117.755753	REMOVE TREE		1	\$1,136	1	0	\$1,136	\$1,315	<b>\$2,000</b>
298 W Bonita Ave	34.097511 -117.754829	REMOVE TREE		2	\$1,136	1	0	\$1,136	\$1,315	<b>\$2,000</b>
2291 Mariposa St	34.089874 -117.752922	REMOVE TREE		2	\$1,136	1	0	\$1,136	\$1,315	<b>\$2,000</b>
2270 Mariposa St	34.089684 -117.752754	REMOVE TREE		2	\$1,136	1	0	\$1,136	\$1,315	<b>\$2,000</b>
2292 Mariposa St	34.089893 -117.752754	REMOVE TREE		2	\$1,136	1	0	\$1,136	\$1,315	<b>\$2,000</b>





Public Right-of-Way ADA Transition Plan Report

2839 Melbourne Ave	34.097385 -117.745110	REMOVE TREE	1	\$1,136	1	0	\$1,136	\$1,315	<b>\$2,000</b>
2839 Melbourne Ave	34.097385 -117.745110	REMOVE TREE	1	\$1,136	1	0	\$1,136	\$1,315	<b>\$2,000</b>
2845 Melbourne Ave	34.097523 -117.745110	REMOVE TREE	1	\$1,136	1	0	\$1,136	\$1,315	<b>\$2,000</b>
2845 Melbourne Ave	34.097523 -117.745110	REMOVE TREE	1	\$1,136	1	0	\$1,136	\$1,315	<b>\$2,000</b>
2827 Melbourne Ave	34.097095 -117.745087	REMOVE TREE	1	\$1,136	1	0	\$1,136	\$1,315	<b>\$2,000</b>
2827 Melbourne Ave	34.097095 -117.745087	REMOVE TREE	1	\$1,136	1	0	\$1,136	\$1,315	<b>\$2,000</b>
291 E Bonita Ave	34.096294 -117.745049	REMOVE TREE	1	\$1,136	1	0	\$1,136	\$1,315	<b>\$2,000</b>
2827 Kimball Ave	34.097233 -117.744171	REMOVE TREE	1	\$1,136	1	0	\$1,136	\$1,315	<b>\$2,000</b>
380 E Bonita Ave	34.096153 -117.743767	REMOVE TREE	1	\$1,136	1	0	\$1,136	\$1,315	<b>\$2,000</b>





Public Right-of-Way ADA Transition Plan Report

2721 Kimball Ave	34.095123 -117.743584	REMOVE TREE	1	\$1,136	1	0	\$1,136	\$1,315	<b>\$2,000</b>
1550 PARK AVENUE	34.074612 -117.754646	REMOVE EXISTING IMPROVEMENTS AND CONSTRUCT PCC DRIVEWAY APPROACH	1	\$10	1	200	\$2,030	\$2,350	<b>\$3,600</b>
240 MCKINLEY	34.074875 -117.753647	REMOVE EXISTING IMPROVEMENTS AND CONSTRUCT PCC DRIVEWAY APPROACH	1	\$10	1	200	\$2,030	\$2,350	<b>\$3,600</b>
ALLEY 200 FEET W/O BERKLEY AVENUE	34.078225 -117.759827	REMOVE EXISTING IMPROVEMENTS AND CONSTRUCT PCC ALLEY APPROACH	2	\$5,757	2	0	\$11,513	\$13,328	<b>\$20,700</b>
ALLEY 200 FEET W/O BERKLEY AVENUE	34.078225 -117.759827	REMOVE EXISTING IMPROVEMENTS AND CONSTRUCT PCC ALLEY APPROACH	2	\$5,757	1	0	\$5,757	\$6,664	<b>\$10,300</b>
ALLEY HACIENDA PL S/O MCKINLEY AVE	34.075833 -117.755396	REMOVE EXISTING IMPROVEMENTS AND CONSTRUCT PCC ALLEY APPROACH	1	\$5,757	2	0	\$11,513	\$13,328	<b>\$20,700</b>
1585 ALAMEDA STREET	34.076012 -117.756592	REMOVE EXISTING IMPROVEMENTS AND CONSTRUCT PCC ALLEY APPROACH	1	\$5,757	2	0	\$11,513	\$13,328	<b>\$20,700</b>
1654 PARK AVENUE	34.076065 -117.753586	REMOVE EXISTING IMPROVEMENTS AND CONSTRUCT PCC ALLEY APPROACH	1	\$5,757	2	0	\$11,513	\$13,328	<b>\$20,700</b>
251 W Arrow Hwy	34.090042 -117.753136	REMOVE EXISTING IMPROVEMENTS AND CONSTRUCT PCC ALLEY APPROACH	2	\$5,757	1	0	\$5,757	\$6,664	<b>\$10,300</b>





Public Right-of-Way ADA Transition Plan Report

2815 Melbourne Ave	34.096756 -117.744965	REMOVE EXISTING IMPROVEMENTS AND CONSTRUCT PCC ALLEY APPROACH	1	\$5,757	1	0	\$5,757	\$6,664	<b>\$10,300</b>
305 E Bonita Ave	34.096294 -117.744705	REMOVE EXISTING IMPROVEMENTS AND CONSTRUCT PCC ALLEY APPROACH	1	\$5,757	1	0	\$5,757	\$6,664	<b>\$10,300</b>
755 Arrow HWY	34.090157 -117.737122	REMOVE EXISTING IMPROVEMENTS AND CONSTRUCT PCC ALLEY APPROACH	2	\$5,757	1	0	\$5,757	\$6,664	<b>\$10,300</b>
795 Indigo Ct	34.093098 -117.736847	REMOVE EXISTING IMPROVEMENTS AND CONSTRUCT PCC ALLEY APPROACH	2	\$5,757	1	0	\$5,757	\$6,664	<b>\$10,300</b>
701 E ARROW HWY	34.090122 -117.737457	REMOVE AND RELOCATE EXISTING TRAFFIC SIGN OR MAILBOX	2	\$312	20	0	\$6,240	\$7,224	<b>\$11,200</b>
ALLEY 200 FEET W/O BERKLEY AVENUE	34.078225 -117.759827	REMOVE AND RECONSTRUCT PCC SIDEWALK	2	\$9	1	40	\$343	\$397	<b>\$600</b>
100 FT W/O GAREY WILLOW	34.078516 -117.752428	REMOVE AND RECONSTRUCT PCC SIDEWALK	2	\$9	1	100	\$857	\$992	<b>\$1,500</b>
STERLING-TOWNE(SS) HARRISION	34.098859 -117.736790	REMOVE AND RECONSTRUCT PCC SIDEWALK	2	\$9	1	180	\$1,542	\$1,785	<b>\$2,800</b>
STERLING-TOWNE(SS) HARRISION	34.098859 -117.736790	REMOVE AND RECONSTRUCT PCC SIDEWALK	2	\$9	1	120	\$1,028	\$1,190	<b>\$1,800</b>



Public Right-of-Way ADA Transition Plan Report

STERLING-TOWNE(SS) HARRISION	34.098859 -117.736790	REMOVE AND RECONSTRUCT PCC SIDEWALK		2	\$9	1	120	\$1,028	\$1,190	<b>\$1,800</b>
STERLING-TOWNE(SS) HARRISION	34.098859 -117.736790	REMOVE AND RECONSTRUCT PCC SIDEWALK		2	\$9	1	100	\$857	\$992	<b>\$1,500</b>
STERLING-TOWNE(SS) HARRISION	34.098859 -117.736790	REMOVE AND RECONSTRUCT PCC SIDEWALK		2	\$9	1	60	\$514	\$595	<b>\$900</b>
E/S-Bangor to Arrow Hwy N Towne Ave	34.090116 -117.736800	REMOVE AND RECONSTRUCT PCC SIDEWALK		2	\$9	1	500	\$4,284	\$4,959	<b>\$7,700</b>
1549 ALAMEDA STREET	34.075367 -117.757057	REMOVE AND RECONSTRUCT PCC SIDEWALK		1	\$9	1	100	\$857	\$992	<b>\$1,500</b>
1585 ALAMEDA STREET	34.075855 -117.756699	REMOVE AND RECONSTRUCT PCC SIDEWALK		1	\$9	1	100	\$857	\$992	<b>\$1,500</b>
1435 SETTLERS LANE	34.073807 -117.755753	REMOVE AND RECONSTRUCT PCC SIDEWALK	Next to tree, near the wooden pole	1	\$9	1	150	\$1,285	\$1,488	<b>\$2,300</b>
1435 SETTLERS LANE	34.073807 -117.755753	REMOVE AND RECONSTRUCT PCC SIDEWALK		1	\$9	1	100	\$857	\$992	<b>\$1,500</b>
1626 PARK AVENUE	34.075657 -117.753883	REMOVE AND RECONSTRUCT PCC SIDEWALK		1	\$9	1	60	\$514	\$595	<b>\$900</b>





Public Right-of-Way ADA Transition Plan Report

2291 Mariposa St	34.089874 -117.752922	REMOVE AND RECONSTRUCT PCC SIDEWALK		2	\$9	1	180	\$1,542	\$1,785	<b>\$2,800</b>
2300 N Mariposa St	34.090004 -117.752808	REMOVE AND RECONSTRUCT PCC SIDEWALK		2	\$9	1	25	\$214	\$248	<b>\$400</b>
2270 Mariposa St	34.089684 -117.752754	REMOVE AND RECONSTRUCT PCC SIDEWALK		2	\$9	1	180	\$1,542	\$1,785	<b>\$2,800</b>
2292 Mariposa St	34.089893 -117.752754	REMOVE AND RECONSTRUCT PCC SIDEWALK		2	\$9	1	120	\$1,028	\$1,190	<b>\$1,800</b>
2302 N Garey Ave	34.090034 -117.749199	REMOVE AND RECONSTRUCT PCC SIDEWALK	Johnny Burger's	2	\$9	1	40	\$343	\$397	<b>\$600</b>
111E E Arrow Hwy	34.090057 -117.749062	REMOVE AND RECONSTRUCT PCC SIDEWALK	Remove Dwy not being used (27x10)	2	\$9	1	162	\$1,388	\$1,607	<b>\$2,500</b>
2839 Melbourne Ave	34.097385 -117.745110	REMOVE AND RECONSTRUCT PCC SIDEWALK	Front of proprety, next to tree	1	\$9	1	125	\$1,071	\$1,240	<b>\$1,900</b>
2839 Melbourne Ave	34.097385 -117.745110	REMOVE AND RECONSTRUCT PCC SIDEWALK	duplicate?	1	\$9	1	125	\$1,071	\$1,240	<b>\$1,900</b>
2845 Melbourne Ave	34.097523 -117.745110	REMOVE AND RECONSTRUCT PCC SIDEWALK	Need field verification	1	\$9	1	75	\$643	\$744	<b>\$1,200</b>







Public Right-of-Way ADA Transition Plan Report

2845 Melbourne Ave	34.097523 -117.745110	REMOVE AND RECONSTRUCT PCC SIDEWALK		1	\$9	1	75	\$643	\$744	<b>\$1,200</b>
2827 Melbourne Ave	34.097095 -117.745087	REMOVE AND RECONSTRUCT PCC SIDEWALK	Front of property	1	\$9	1	250	\$2,142	\$2,479	<b>\$3,800</b>
2827 Melbourne Ave	34.097095 -117.745087	REMOVE AND RECONSTRUCT PCC SIDEWALK	duplicate?	1	\$9	1	250	\$2,142	\$2,479	<b>\$3,800</b>
348 Barry Dr	34.096985 -117.744255	REMOVE AND RECONSTRUCT PCC SIDEWALK		1	\$9	1	75	\$643	\$744	<b>\$1,200</b>
2827 Kimball Ave	34.097233 -117.744171	REMOVE AND RECONSTRUCT PCC SIDEWALK		1	\$9	1	50	\$428	\$496	<b>\$800</b>
357 W Bonita Ave	34.096291 -117.744064	REMOVE AND RECONSTRUCT PCC SIDEWALK		1	\$9	1	120	\$1,028	\$1,190	<b>\$1,800</b>
359 W Bonita Ave	34.096291 -117.744041	REMOVE AND RECONSTRUCT PCC SIDEWALK		1	\$9	1	120	\$1,028	\$1,190	<b>\$1,800</b>
370 Barry Dr	34.096985 -117.743973	REMOVE AND RECONSTRUCT PCC SIDEWALK		1	\$9	1	150	\$1,285	\$1,488	<b>\$2,300</b>
2904 N TOWNE AVE	34.080307 -117.740654	REMOVE AND RECONSTRUCT PCC SIDEWALK		2	\$9	1	500	\$4,284	\$4,959	<b>\$7,700</b>





Public Right-of-Way ADA Transition Plan Report

701 E ARROW HWY	34.090122 -117.737457	REMOVE AND RECONSTRUCT PCC SIDEWALK	8" curb & 18" gutter	2	\$9	1	1000	\$8,567	\$9,918	<b>\$15,400</b>
755 Arrow HWY	34.090157 -117.737122	REMOVE AND RECONSTRUCT PCC SIDEWALK		2	\$9	1	125	\$1,071	\$1,240	<b>\$1,900</b>
1575 ALAMEDA STREET	34.075832 -117.756722	REMOVE AND RECONSTRUCT PCC CURB AND GUTTER		1	\$55	1	20	\$1,092	\$1,264	<b>\$2,000</b>
2839 Melbourne Ave	34.097385 -117.745110	REMOVE AND RECONSTRUCT PCC CURB AND GUTTER		1	\$55	1	15	\$819	\$948	<b>\$1,500</b>
2827 Melbourne Ave	34.097095 -117.745087	REMOVE AND RECONSTRUCT PCC CURB AND GUTTER		1	\$55	1	10	\$546	\$632	<b>\$1,000</b>
795 Indigo Ct	34.093098 -117.736847	REMOVE AND RECONSTRUCT PCC CROSS GUTTER		2	\$9	1	5	\$45	\$52	<b>\$100</b>
110 E Harrison Ave	34.099140 -117.748421	EXCAVATE, GRADE, AND CONSTRUCT RETAINING CURB OR SLOUGH WALL		2	\$43	1	10	\$433	\$501	<b>\$800</b>
N/A N Towne Ave/Arrow Highway	34.090116 -117.736800	EXCAVATE, GRADE, AND CONSTRUCT PCC CURB AND GUTTER		2	\$89	1	4	\$355	\$411	<b>\$600</b>
794 Indigo Ct	34.092960 -117.736847	EXCAVATE, GRADE, AND CONSTRUCT PCC CURB AND GUTTER		2	\$89	1	1	\$89	\$103	<b>\$200</b>





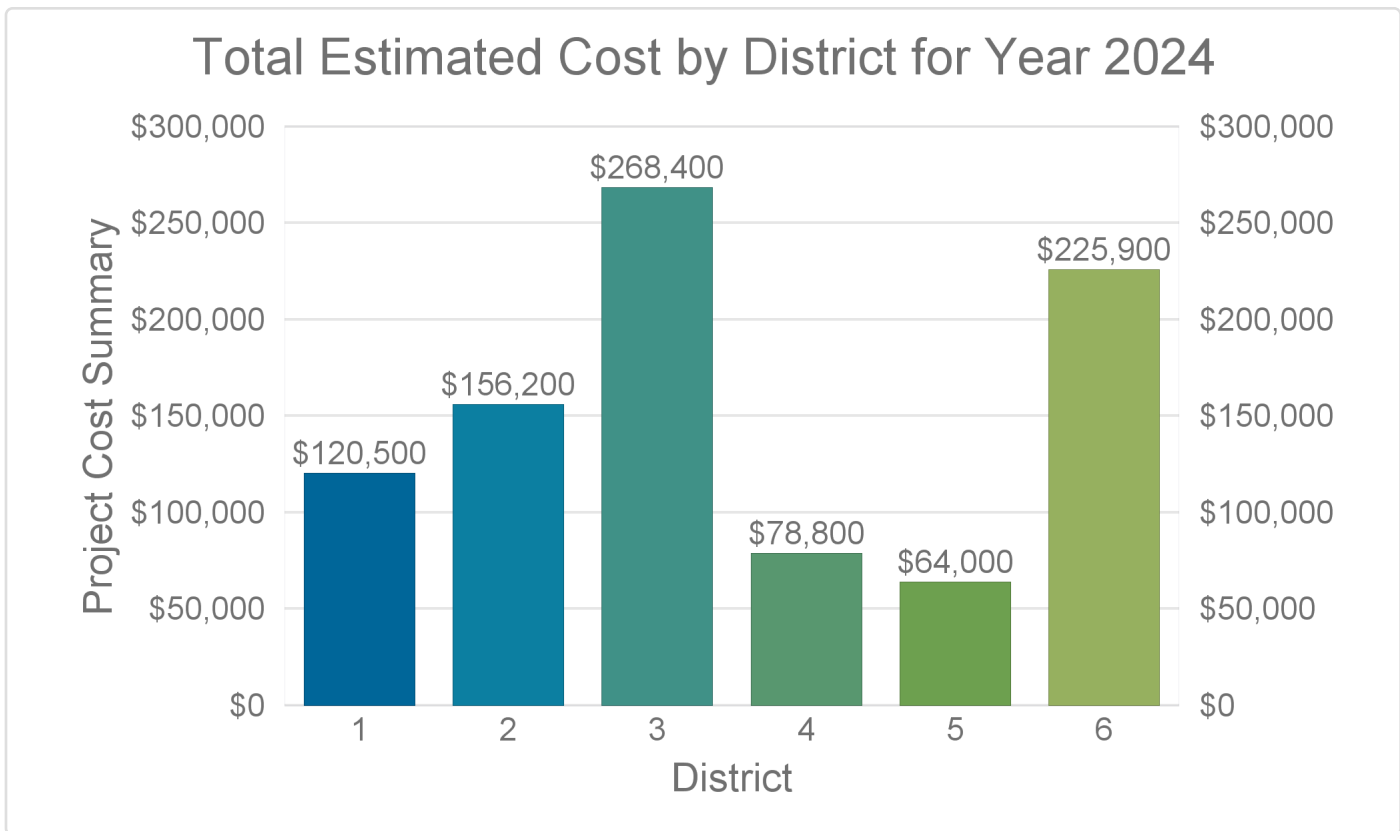
Public Right-of-Way ADA Transition Plan Report

795 Indigo Ct	34.093098 -117.736847	EXCAVATE, GRADE, AND CONSTRUCT PCC CURB AND GUTTER		2	\$89	1	1	\$89	\$103	<b>\$200</b>
240 MCKINLEY	34.074875 -117.753647	EXCAVATE, GRADE, AND CONSTRUCT NEW PCC SIDEWALK		1	\$9	1	500	\$4,561	\$5,280	<b>\$8,200</b>
2308 E GAREY AVE	34.090088 -117.749168	EXCAVATE, GRADE, AND CONSTRUCT NEW PCC SIDEWALK	Adjust WT,TS, MH,GATV	2	\$9	1	1000	\$9,122	\$10,560	<b>\$16,400</b>



**Total District Cost Estimate Summary Table for Year 2024 :**

	<b>Priority 1 Estimated Costs</b>	<b>Priority 2 Estimated Costs</b>	<b>Priority 3 Estimated Costs</b>	<b>Priority 4 Estimated Costs</b>	<b>Total Estimated Project Costs</b>
<b>District 1</b>	\$0	\$120,500	\$0	\$0	<b>\$120,500</b>
<b>District 2</b>	\$0	\$156,200	\$0	\$0	<b>\$156,200</b>
<b>District 3</b>	\$0	\$268,400	\$0	\$0	<b>\$268,400</b>
<b>District 4</b>	\$0	\$78,800	\$0	\$0	<b>\$78,800</b>
<b>District 5</b>	\$0	\$64,000	\$0	\$0	<b>\$64,000</b>
<b>District 6</b>	\$0	\$225,900	\$0	\$0	<b>\$225,900</b>
<b>Total</b>	<b>\$0</b>	<b>\$913,800</b>	<b>\$0</b>	<b>\$0</b>	<b>\$913,800</b>





**DISTRICT: 1**

**COUNT OF DEFICIENCIES: 33**

**TOTAL COST SUMMARY:**

**\$120,500**

Full Address	GPS	Item Description	Notes	Priority	Unit Cost	Quantity	Area	Subtotal	Escalated Total	Total Cost Estimated
1633 Holt Ave.	34.061783 -117.777542	ROOT SHAVE		2	\$113	1	0	\$113	\$137	<b>\$200</b>
Eastsie b&w Holt & Williams & N White Ave.	34.062160 -117.759041	ROOT SHAVE		2	\$113	1	0	\$113	\$137	<b>\$200</b>
598 Holt	34.062080 -117.758987	ROOT SHAVE		2	\$113	1	0	\$113	\$137	<b>\$200</b>
451 Holt	34.062325 -117.755707	ROOT SHAVE		2	\$113	1	0	\$113	\$137	<b>\$200</b>
2589 BARJUD	34.059593 -117.800568	REMOVE TREE	PINE TEE	2	\$1,136	1	0	\$1,136	\$1,381	<b>\$2,100</b>
2589 BARJUD	34.059593 -117.800568	REMOVE EXISTING IMPROVEMENTS AND CONSTRUCT PCC DRIVEWAY APPROAC	PINE TEE	2	\$10	1	200	\$2,030	\$2,468	<b>\$3,800</b>
1633 Holt Ave.	34.061783 -117.777542	REMOVE EXISTING IMPROVEMENTS AND CONSTRUCT PCC DRIVEWAY APPROAC		2	\$10	1	280	\$2,842	\$3,455	<b>\$5,400</b>
Alley - Center to Holt & Park	34.062267 -117.754662	REMOVE EXISTING IMPROVEMENTS AND CONSTRUCT PCC ALLEY APPROACH		2	\$5,757	1	0	\$5,757	\$6,997	<b>\$10,800</b>





Public Right-of-Way ADA Transition Plan Report

Alley S/O Orange Grove & Garey	34.072666 -117.752205	REMOVE EXISTING IMPROVEMENTS AND CONSTRUCT PCC ALLEY APPROACH		2	\$5,757	1	0	\$5,757	\$6,997	<b>\$10,800</b>
Alley S/O Garfield & Garey	34.071770 -117.752167	REMOVE EXISTING IMPROVEMENTS AND CONSTRUCT PCC ALLEY APPROACH		2	\$5,757	1	0	\$5,757	\$6,997	<b>\$10,800</b>
100 Feet West of Garey & Center Street	34.061447 -117.750275	REMOVE EXISTING IMPROVEMENTS AND CONSTRUCT PCC ALLEY APPROACH	North side	2	\$5,757	1	0	\$5,757	\$6,997	<b>\$10,800</b>
2798 LYNDAL AVE	34.057171 -117.805145	REMOVE AND RECONSTRUCT PCC SIDEWALK	WATER METER BOX	2	\$9	1	50	\$428	\$521	<b>\$800</b>
2589 BARJUD	34.059593 -117.800568	REMOVE AND RECONSTRUCT PCC SIDEWALK	PINE TEE	2	\$9	1	200	\$1,713	\$2,083	<b>\$3,200</b>
SE CORNER VALLEY & RIDGEWAY	34.061256 -117.795601	REMOVE AND RECONSTRUCT PCC SIDEWALK		2	\$9	1	60	\$514	\$625	<b>\$1,000</b>
1633 Holt Ave.	34.061783 -117.777542	REMOVE AND RECONSTRUCT PCC SIDEWALK		2	\$9	1	240	\$2,056	\$2,499	<b>\$3,900</b>
870 Weber	34.065491 -117.772667	REMOVE AND RECONSTRUCT PCC SIDEWALK	MIGHT NEED 45' RETAINING CURB/WALL	2	\$9	1	210	\$1,799	\$2,187	<b>\$3,400</b>
850 Weber	34.065308 -117.772659	REMOVE AND RECONSTRUCT PCC SIDEWALK	MIGHT NEED 45' RETAINING CURB/WALL	2	\$9	1	200	\$1,713	\$2,083	<b>\$3,200</b>





Public Right-of-Way ADA Transition Plan Report

1047 Hamilton	34.067608 -117.763672	REMOVE AND RECONSTRUCT PCC SIDEWALK	2	\$9	1	160	\$1,371	\$1,666	<b>\$2,600</b>
638 Holt	34.062058 -117.759918	REMOVE AND RECONSTRUCT PCC SIDEWALK	2	\$9	1	50	\$428	\$521	<b>\$800</b>
637 Holt	34.062225 -117.759880	REMOVE AND RECONSTRUCT PCC SIDEWALK	2	\$9	1	50	\$428	\$521	<b>\$800</b>
Eastsie b&w Holt & Williams & N White Ave.	34.062160 -117.759041	REMOVE AND RECONSTRUCT PCC SIDEWALK	2	\$9	1	150	\$1,285	\$1,562	<b>\$2,400</b>
598 Holt	34.062080 -117.758987	REMOVE AND RECONSTRUCT PCC SIDEWALK	2	\$9	1	200	\$1,713	\$2,083	<b>\$3,200</b>
451 Holt	34.062325 -117.755707	REMOVE AND RECONSTRUCT PCC SIDEWALK	2	\$9	1	150	\$1,285	\$1,562	<b>\$2,400</b>
1497 Garey	34.072620 -117.752296	REMOVE AND RECONSTRUCT PCC SIDEWALK	2	\$9	1	100	\$857	\$1,041	<b>\$1,600</b>
1497 Garey	34.072620 -117.752296	REMOVE AND RECONSTRUCT PCC SIDEWALK	2	\$9	1	200	\$1,713	\$2,083	<b>\$3,200</b>
1491 Garey	34.072563 -117.752296	REMOVE AND RECONSTRUCT PCC SIDEWALK	2	\$9	1	100	\$857	\$1,041	<b>\$1,600</b>





Public Right-of-Way ADA Transition Plan Report

1474 Orange Grove	34.064953 -117.776405	GRIND PCC SIDEWALK		2	\$5	1	12	\$55	\$67	<b>\$100</b>
1036 Casa Vista Dr	34.067753 -117.764465	GRIND PCC SIDEWALK		2	\$5	1	4	\$18	\$22	<b>\$0</b>
598 Holt	34.062080 -117.758987	GRIND PCC SIDEWALK		2	\$5	1	10	\$46	\$56	<b>\$100</b>
450 Holt	34.062160 -117.755699	GRIND PCC SIDEWALK		2	\$5	1	10	\$46	\$56	<b>\$100</b>
933 Garey	34.066967 -117.751762	GRIND PCC SIDEWALK		2	\$5	1	10	\$46	\$56	<b>\$100</b>
1903 Holt Ave.	34.061638 -117.783348	EXCAVATE, GRADE, AND CONSTRUCT NEW PCC SIDEWALK	2 EMPTY TREE PLANTER (5'X5')	2	\$9	1	1560	\$14,230	\$17,297	<b>\$26,800</b>
1306 Orange Grove	34.065678 -117.772949	EXCAVATE, GRADE, AND CONSTRUCT NEW PCC SIDEWALK		2	\$9	1	225	\$2,052	\$2,495	<b>\$3,900</b>

**DISTRICT: 2**

**COUNT OF DEFICIENCIES: 35**

**TOTAL COST SUMMARY: \$156,200**

Full Address	GPS	Item Description	Notes	Priority	Unit Cost	Quantity	Area	Subtotal	Escalated Total	Total Cost Estimated
830-898 W Mission Blvd, Pomona, CA	34.054859 -117.758011	ROOT SHAVE		2	\$113	2	0	\$226	\$275	<b>\$400</b>







Public Right-of-Way ADA Transition Plan Report

451-499 S Locust St, Pomona, CA	34.055580 -117.749031	ROOT SHAVE	2	\$113	2	0	\$226	\$275	<b>\$400</b>
803 E Mission Blvd, Pomona, CA	34.055382 -117.741196	ROOT SHAVE	2	\$113	2	0	\$226	\$275	<b>\$400</b>
127 OLIVE STREET, Pomona, CA	34.029733 -117.749571	REMOVE TREE	2	\$1,136	1	0	\$1,136	\$1,381	<b>\$2,100</b>
830-898 W Mission Blvd, Pomona, CA	34.054859 -117.758011	REMOVE TREE	2	\$1,136	2	0	\$2,273	\$2,762	<b>\$4,300</b>
1094 Mission, Pomona, CA	34.054733 -117.762993	REMOVE EXISTING IMPROVEMENTS AND CONSTRUCT PCC DRIVEWAY APPROAC	2	\$10	1	180	\$1,827	\$2,221	<b>\$3,400</b>
		Located off of Hamilton							
451-499 S Locust St, Pomona, CA	34.055580 -117.749031	REMOVE EXISTING IMPROVEMENTS AND CONSTRUCT PCC DRIVEWAY APPROAC	2	\$10	1	96	\$974	\$1,184	<b>\$1,800</b>
830-898 W Mission Blvd, Pomona, CA	34.054859 -117.758011	REMOVE EXISTING IMPROVEMENTS AND CONSTRUCT PCC ALLEY APPROACH	2	\$5,757	2	0	\$11,513	\$13,994	<b>\$21,700</b>
161 W Grand Ave, Pomona, CA	34.047878 -117.750443	REMOVE EXISTING IMPROVEMENTS AND CONSTRUCT PCC ALLEY APPROACH	2	\$5,757	1	0	\$5,757	\$6,997	<b>\$10,800</b>
SW CORNER @ GAREY RIO RANCHO ROAD, Pomona, CA	34.033169 -117.749451	REMOVE EXISTING IMPROVEMENTS AND CONSTRUCT PCC ALLEY APPROACH	2	\$5,757	2	0	\$11,513	\$13,994	<b>\$21,700</b>





Public Right-of-Way ADA Transition Plan Report

830-898 W Mission Blvd, Pomona, CA	34.054859 -117.758011	REMOVE AND RECONSTRUCT PCC SIDEWALK		2	\$9	1	600	\$5,140	\$6,248	<b>\$9,700</b>
333 S Garey Ave, Pomona, CA	34.056625 -117.750168	REMOVE AND RECONSTRUCT PCC SIDEWALK		2	\$9	1	50	\$428	\$521	<b>\$800</b>
101-199 E 4th St, Pomona, CA	34.056084 -117.750053	REMOVE AND RECONSTRUCT PCC SIDEWALK	Item 14 @Alley & @Locust (BofA)	2	\$9	1	770	\$6,597	\$8,019	<b>\$12,400</b>
127 OLIVE STREET, Pomona, CA	34.029720 -117.749573	REMOVE AND RECONSTRUCT PCC SIDEWALK		2	\$9	1	20	\$171	\$208	<b>\$300</b>
2059 GAREY AVENUE, Pomona, CA	34.034103 -117.749344	REMOVE AND RECONSTRUCT PCC SIDEWALK	RITE AID	2	\$9	1	5	\$43	\$52	<b>\$100</b>
2059 GAREY AVENUE, Pomona, CA	34.034103 -117.749344	REMOVE AND RECONSTRUCT PCC SIDEWALK	RITE AID	2	\$9	1	5	\$43	\$52	<b>\$100</b>
451-499 S Locust St, Pomona, CA	34.055580 -117.749031	REMOVE AND RECONSTRUCT PCC SIDEWALK		2	\$9	1	420	\$3,598	\$4,374	<b>\$6,800</b>
452 S Locust St, Pomona, CA	34.055569 -117.748901	REMOVE AND RECONSTRUCT PCC SIDEWALK		2	\$9	1	120	\$1,028	\$1,250	<b>\$1,900</b>
446 E Mission Blvd, Pomona, CA	34.055149 -117.746254	REMOVE AND RECONSTRUCT PCC SIDEWALK		2	\$9	1	50	\$428	\$521	<b>\$800</b>





Public Right-of-Way ADA Transition Plan Report

766 E Mission Blvd, Pomona, CA	34.055252 -117.742035	REMOVE AND RECONSTRUCT PCC SIDEWALK	2	\$9	1	72	\$617	\$750	<b>\$1,200</b>
803 E Mission Blvd, Pomona, CA	34.055382 -117.741196	REMOVE AND RECONSTRUCT PCC SIDEWALK	2	\$9	1	175	\$1,499	\$1,822	<b>\$2,800</b>
447 E Mission Blvd, Pomona, CA	34.055260 -117.746254	REMOVE AND RECONSTRUCT PCC CURB AND GUTTER	2	\$55	1	10	\$546	\$664	<b>\$1,000</b>
830-898 W Mission Blvd, Pomona, CA	34.054859 -117.758011	REMOVE AND RECONSTRUCT PCC CURB	2	\$31	1	45	\$1,410	\$1,714	<b>\$2,700</b>
2125 PARK AVENUE, Pomona, CA	34.032898 -117.753677	GRIND PCC SIDEWALK	2	\$5	1	5	\$23	\$28	<b>\$0</b>
127 OLIVE STREET, Pomona, CA	34.029720 -117.749573	GRIND PCC SIDEWALK	2	\$5	1	5	\$23	\$28	<b>\$0</b>
810 E Mission Blvd, Pomona, CA	34.055279 -117.741028	GRIND PCC SIDEWALK	2	\$5	1	10	\$46	\$56	<b>\$100</b>
754 E Mission Blvd, Pomona, CA	34.055248 -117.742294	EXCAVATE, GRADE, AND CONSTRUCT PCC CURB AND GUTTER	2	\$89	1	110	\$9,764	\$11,869	<b>\$18,400</b>
Buena Vista (Mission to 3rd), Pomona, CA	34.054676 -117.767510	EXCAVATE, GRADE, AND CONSTRUCT NEW PCC SIDEWALK	2	\$9	1	1200	\$10,946	\$13,305	<b>\$20,600</b>





754 E Mission Blvd, Pomona, CA	34.055248 -117.742294	EXCAVATE, GRADE, AND CONSTRUCT NEW PCC SIDEWALK		2	\$9	1	550	\$5,017	\$6,098	<b>\$9,500</b>
-----------------------------------	--------------------------	--	--	---	-----	---	-----	---------	---------	----------------

**DISTRICT: 3**                      **COUNT OF DEFICIENCIES: 27**                      **TOTAL COST SUMMARY: \$268,400**

Full Address	GPS	Item Description	Notes	Priority	Unit Cost	Quantity	Area	Subtotal	Escalated Total	Total Cost Estimated
156 E Grand Ave	34.047802 -117.749130	ROOT SHAVE	3X3 HOLE	2	\$113	1	0	\$113	\$137	<b>\$200</b>
E Phillips	34.044262 -117.749580	REMOVE EXISTING IMPROVEMENTS AND CONSTRUCT PCC DRIVEWAY APPROAC		2	\$10	1	150	\$1,523	\$1,851	<b>\$2,900</b>
E Phillips	34.044262 -117.749580	REMOVE EXISTING IMPROVEMENTS AND CONSTRUCT PCC DRIVEWAY APPROAC		2	\$10	1	150	\$1,523	\$1,851	<b>\$2,900</b>
E Phillips	34.044262 -117.749580	REMOVE EXISTING IMPROVEMENTS AND CONSTRUCT PCC DRIVEWAY APPROAC		2	\$10	1	600	\$6,090	\$7,403	<b>\$11,500</b>
COUNTY RD & S garey AVE	34.026054 -117.748993	REMOVE EXISTING IMPROVEMENTS AND CONSTRUCT PCC DRIVEWAY APPROAC		2	\$10	1	144	\$1,462	\$1,777	<b>\$2,800</b>
1207 E Phillips Blvd	34.044689 -117.731895	REMOVE EXISTING IMPROVEMENTS AND CONSTRUCT PCC DRIVEWAY APPROAC		2	\$10	1	150	\$1,523	\$1,851	<b>\$2,900</b>
1207 E Phillips	34.044689 -117.731895	REMOVE EXISTING IMPROVEMENTS AND CONSTRUCT PCC DRIVEWAY APPROAC		2	\$10	1	150	\$1,523	\$1,851	<b>\$2,900</b>





Public Right-of-Way ADA Transition Plan Report

E Phillips	34.044262 -117.749580	REMOVE AND RELOCATE FENCE	2	\$49	1	50	\$2,427	\$2,950	<b>\$4,600</b>
E Phillips	34.044262 -117.749580	REMOVE AND RELOCATE FENCE	2	\$49	1	50	\$2,427	\$2,950	<b>\$4,600</b>
134 E Phillips Blvd	34.044159 -117.749222	REMOVE AND RELOCATE EXISTING WATER METER	2	\$973	1	0	\$973	\$1,182	<b>\$1,800</b>
2475 County & S garey	34.026055 -117.748989	REMOVE AND RECONSTRUCT PCC SIDEWALK	2	\$9	1	150	\$1,285	\$1,562	<b>\$2,400</b>
134 E Phillips Blvd	34.044159 -117.749222	REMOVE AND RECONSTRUCT PCC SIDEWALK	2	\$9	1	30	\$257	\$312	<b>\$500</b>
964 E E Mission Blvd	34.055359 -117.737717	REMOVE AND RECONSTRUCT PCC SIDEWALK	2	\$9	1	200	\$1,713	\$2,083	<b>\$3,200</b>
967 E E Mission Blvd	34.055470 -117.737679	REMOVE AND RECONSTRUCT PCC SIDEWALK	2	\$9	1	150	\$1,285	\$1,562	<b>\$2,400</b>
587 Reservoir St	34.054718 -117.732613	REMOVE AND RECONSTRUCT PCC SIDEWALK	2	\$9	1	60	\$514	\$625	<b>\$1,000</b>
1215 E E 9th St	34.051975 -117.731903	REMOVE AND RECONSTRUCT PCC SIDEWALK	2	\$9	1	125	\$1,071	\$1,302	<b>\$2,000</b>





Public Right-of-Way ADA Transition Plan Report

360 S East End Ave	34.057003 -117.723808	REMOVE AND RECONSTRUCT PCC SIDEWALK	2	\$9	1	400	\$3,427	\$4,165	<b>\$6,500</b>
540 S Palomares St	34.054846 -117.745577	GRIND PCC SIDEWALK	2	\$5	1	5	\$23	\$28	<b>\$0</b>
E Phillips	34.044262 -117.749580	GRIND PCC SIDEWALK	2	\$5	1	6	\$28	\$33	<b>\$100</b>
E Phillips	34.044262 -117.749580	EXCAVATE, GRADE, AND CONSTRUCT PCC CURB AND GUTTER	2	\$89	1	40	\$3,551	\$4,316	<b>\$6,700</b>
E Phillips	34.044262 -117.749580	EXCAVATE, GRADE, AND CONSTRUCT PCC CURB AND GUTTER	2	\$89	1	55	\$4,882	\$5,934	<b>\$9,200</b>
E Phillips	34.044262 -117.749580	EXCAVATE, GRADE, AND CONSTRUCT PCC CURB AND GUTTER	2	\$89	1	950	\$84,329	\$102,502	<b>\$158,900</b>
1207 E Phillips Blvd	34.044689 -117.731895	EXCAVATE, GRADE, AND CONSTRUCT PCC CURB AND GUTTER	2	\$89	1	60	\$5,326	\$6,474	<b>\$10,000</b>
1207 E Phillips	34.044689 -117.731895	EXCAVATE, GRADE, AND CONSTRUCT PCC CURB AND GUTTER	2	\$89	1	57	\$5,060	\$6,150	<b>\$9,500</b>
360 S East End Ave	34.057003 -117.723808	EXCAVATE, GRADE, AND CONSTRUCT PCC CURB AND GUTTER	2	\$89	1	40	\$3,551	\$4,316	<b>\$6,700</b>



A BUREAU VERITAS GROUP COMPANY



Public Right-of-Way ADA Transition Plan Report

1207 E Phillips Blvd	34.044689 -117.731895	EXCAVATE, GRADE, AND CONSTRUCT NEW PCC SIDEWALK		2	\$9	1	360	\$3,284	\$3,992	<b>\$6,200</b>
1207 E Phillips	34.044689 -117.731895	EXCAVATE, GRADE, AND CONSTRUCT NEW PCC SIDEWALK		2	\$9	1	350	\$3,193	\$3,881	<b>\$6,000</b>

**DISTRICT: 4**

**COUNT OF DEFICIENCIES: 30**

**TOTAL COST SUMMARY:**

**\$78,800**

Full Address	GPS	Item Description	Notes	Priority	Unit Cost	Quantity	Area	Subtotal	Escalated Total	Total Cost Estimated
336 E HOLT AVENue ,	34.062428 -117.744843	ROOT SHAVE		2	\$113	1	0	\$113	\$137	<b>\$200</b>
1087 E E HOLT AVE,	34.062988 -117.728859	ROOT SHAVE		2	\$113	3	0	\$339	\$412	<b>\$600</b>
731 Indian Hill Blvd,	34.066166 -117.719315	ROOT SHAVE		2	\$113	3	0	\$339	\$412	<b>\$600</b>
1400 N. N GAREY AVE nue,	34.071690 -117.752068	REMOVE TREE		2	\$1,136	1	0	\$1,136	\$1,381	<b>\$2,100</b>
Empty Lot E E HOLT AVE/N East End Ave,	34.063030 -117.723914	REMOVE EXISTING IMPROVEMENTS AND CONSTRUCT PCC DRIVEWAY APPROAC		2	\$10	1	150	\$1,523	\$1,851	<b>\$2,900</b>
530 N PALOMARES ST,	34.062843 -117.745850	REMOVE EXISTING IMPROVEMENTS AND CONSTRUCT PCC DRIVEWAY APPROAC		2	\$10	1	275	\$2,791	\$3,393	<b>\$5,300</b>





Public Right-of-Way ADA Transition Plan Report

393 N East End Ave,	34.062061 -117.724159	REMOVE EXISTING IMPROVEMENTS AND CONSTRUCT PCC DRIVEWAY APPROAC	8"CURB 24"GUTTER	2	\$10	1	120	\$1,218	\$1,481	<b>\$2,300</b>
1534-1598 E E HOLT AVE,	34.063038 -117.720207	REMOVE EXISTING IMPROVEMENTS AND CONSTRUCT PCC DRIVEWAY APPROAC		2	\$10	1	450	\$4,568	\$5,552	<b>\$8,600</b>
Empty Lot E E HOLT AVE/N East End Ave,	34.063030 -117.723914	REMOVE AND RECONSTRUCT PCC SIDEWALK		2	\$9	1	140	\$1,199	\$1,458	<b>\$2,300</b>
1400 N. N GAREY AVE nue,	34.071690 -117.752068	REMOVE AND RECONSTRUCT PCC SIDEWALK		2	\$9	1	400	\$3,427	\$4,165	<b>\$6,500</b>
112 E JEFFERSON AVE	34.069649 -117.751793	REMOVE AND RECONSTRUCT PCC SIDEWALK		2	\$9	1	100	\$857	\$1,041	<b>\$1,600</b>
416 N N GAREY AVE ,	34.061623 -117.750183	REMOVE AND RECONSTRUCT PCC SIDEWALK		2	\$9	1	50	\$428	\$521	<b>\$800</b>
336 E HOLT AVEnue ,	34.062428 -117.744843	REMOVE AND RECONSTRUCT PCC SIDEWALK		2	\$9	1	100	\$857	\$1,041	<b>\$1,600</b>
540 E E HOLT AVE,	34.062534 -117.740448	REMOVE AND RECONSTRUCT PCC SIDEWALK	TIRES	2	\$9	1	140	\$1,199	\$1,458	<b>\$2,300</b>
1087 E E HOLT AVE,	34.062988 -117.728859	REMOVE AND RECONSTRUCT PCC SIDEWALK		2	\$9	1	720	\$6,169	\$7,498	<b>\$11,600</b>







Public Right-of-Way ADA Transition Plan Report

393 N East End Ave,	34.062061 -117.724159	REMOVE AND RECONSTRUCT PCC SIDEWALK	8"CURB 24"GUTTER	2	\$9	1	30	\$257	\$312	<b>\$500</b>
1295 E E HOLT AVE,	34.063107 -117.724114	REMOVE AND RECONSTRUCT PCC SIDEWALK		2	\$9	1	375	\$3,213	\$3,905	<b>\$6,100</b>
1534-1598 E E HOLT AVE,	34.063038 -117.720207	REMOVE AND RECONSTRUCT PCC SIDEWALK		2	\$9	1	100	\$857	\$1,041	<b>\$1,600</b>
731 Indian Hill Blvd,	34.066166 -117.719315	REMOVE AND RECONSTRUCT PCC SIDEWALK		2	\$9	1	1050	\$8,996	\$10,934	<b>\$16,900</b>
416 N N GAREY AVE ,	34.061623 -117.750183	REMOVE AND RECONSTRUCT PCC CURB AND GUTTER		2	\$55	1	20	\$1,092	\$1,327	<b>\$2,100</b>
393 N East End Ave,	34.062061 -117.724159	REMOVE AND RECONSTRUCT PCC CURB AND GUTTER	8"CURB 24"GUTTER	2	\$55	1	4	\$218	\$265	<b>\$400</b>
1400 N. N GAREY AVE nue,	34.071690 -117.752068	GRIND PCC SIDEWALK		2	\$5	1	30	\$138	\$167	<b>\$300</b>
112 E JEFFERSON AVE	34.069649 -117.751793	GRIND PCC SIDEWALK		2	\$5	1	144	\$661	\$804	<b>\$1,200</b>
1087 E E HOLT AVE,	34.062988 -117.728859	GRIND PCC SIDEWALK		2	\$5	1	36	\$165	\$201	<b>\$300</b>





1534-1598 E E HOLT AVE,	34.063038 -117.720207	GRIND PCC SIDEWALK		2	\$5	1	5	\$23	\$28	\$0
731 Indian Hill Blvd,	34.066166 -117.719315	GRIND PCC SIDEWALK		2	\$5	1	10	\$46	\$56	\$100

**DISTRICT: 5**

**COUNT OF DEFICIENCIES: 37**

**TOTAL COST SUMMARY: \$64,000**

Full Address	GPS	Item Description	Notes	Priority	Unit Cost	Quantity	Area	Subtotal	Escalated Total	Total Cost Estimated
South side Avenida Rancheros	34.037675 -117.794651	REMOVE TREE		2	\$1,136	1	0	\$1,136	\$1,381	\$2,100
South side Avenida Rancheros	34.037675 -117.794651	REMOVE TREE		2	\$1,136	1	0	\$1,136	\$1,381	\$2,100
South side Avenida Rancheros	34.037675 -117.794651	REMOVE TREE		2	\$1,136	1	0	\$1,136	\$1,381	\$2,100
South side Avenida Rancheros	34.037675 -117.794651	REMOVE TREE		2	\$1,136	1	0	\$1,136	\$1,381	\$2,100
South side Avenida Rancheros	34.037675 -117.794651	REMOVE TREE		2	\$1,136	1	0	\$1,136	\$1,381	\$2,100
South side Avenida Rancheros	34.037675 -117.794651	REMOVE TREE		2	\$1,136	2	0	\$2,273	\$2,762	\$4,300





Public Right-of-Way ADA Transition Plan Report

South side Avenida Rancheros	34.037675 -117.794651	REMOVE TREE	2	\$1,136	3	0	\$3,409	\$4,144	<b>\$6,400</b>
95 Village Loop Road,	34.036777 -117.780716	REMOVE TREE	2	\$1,136	1	0	\$1,136	\$1,381	<b>\$2,100</b>
North side Avenida Rancheros	34.037675 -117.794651	REMOVE AND RECONSTRUCT PCC SIDEWALK	2	\$9	1	50	\$428	\$521	<b>\$800</b>
North side Avenida Rancheros	34.037675 -117.794651	REMOVE AND RECONSTRUCT PCC SIDEWALK	2	\$9	1	50	\$428	\$521	<b>\$800</b>
North side Avenida Rancheros	34.037675 -117.794651	REMOVE AND RECONSTRUCT PCC SIDEWALK	2	\$9	1	50	\$428	\$521	<b>\$800</b>
North side Avenida Rancheros	34.037675 -117.794651	REMOVE AND RECONSTRUCT PCC SIDEWALK	2	\$9	1	100	\$857	\$1,041	<b>\$1,600</b>
South side Avenida Rancheros	34.037675 -117.794651	REMOVE AND RECONSTRUCT PCC SIDEWALK	2	\$9	1	35	\$300	\$364	<b>\$600</b>
South side Avenida Rancheros	34.037675 -117.794651	REMOVE AND RECONSTRUCT PCC SIDEWALK	2	\$9	1	35	\$300	\$364	<b>\$600</b>
South side Avenida Rancheros	34.037675 -117.794651	REMOVE AND RECONSTRUCT PCC SIDEWALK	2	\$9	1	60	\$514	\$625	<b>\$1,000</b>





Public Right-of-Way ADA Transition Plan Report

South side Avenida Rancheros	34.037675 -117.794651	REMOVE AND RECONSTRUCT PCC SIDEWALK	2	\$9	1	70	\$600	\$729	<b>\$1,100</b>
South side Avenida Rancheros	34.037675 -117.794651	REMOVE AND RECONSTRUCT PCC SIDEWALK	2	\$9	1	120	\$1,028	\$1,250	<b>\$1,900</b>
South side Avenida Rancheros	34.037675 -117.794651	REMOVE AND RECONSTRUCT PCC SIDEWALK	2	\$9	1	120	\$1,028	\$1,250	<b>\$1,900</b>
South side Avenida Rancheros	34.037675 -117.794651	REMOVE AND RECONSTRUCT PCC SIDEWALK	2	\$9	1	120	\$1,028	\$1,250	<b>\$1,900</b>
South side Avenida Rancheros	34.037675 -117.794651	REMOVE AND RECONSTRUCT PCC SIDEWALK	2	\$9	1	120	\$1,028	\$1,250	<b>\$1,900</b>
South side Avenida Rancheros	34.037675 -117.794651	REMOVE AND RECONSTRUCT PCC SIDEWALK	2	\$9	1	140	\$1,199	\$1,458	<b>\$2,300</b>
South side Avenida Rancheros	34.037675 -117.794651	REMOVE AND RECONSTRUCT PCC SIDEWALK	2	\$9	1	140	\$1,199	\$1,458	<b>\$2,300</b>
South side Avenida Rancheros	34.037675 -117.794651	REMOVE AND RECONSTRUCT PCC SIDEWALK	2	\$9	1	140	\$1,199	\$1,458	<b>\$2,300</b>
South side Avenida Rancheros	34.037675 -117.794651	REMOVE AND RECONSTRUCT PCC SIDEWALK	2	\$9	1	140	\$1,199	\$1,458	<b>\$2,300</b>





Public Right-of-Way ADA Transition Plan Report

South side Avenida Rancheros	34.037675 -117.794651	REMOVE AND RECONSTRUCT PCC SIDEWALK		2	\$9	1	300	\$2,570	\$3,124	<b>\$4,800</b>
South side Avenida Rancheros	34.037675 -117.794651	REMOVE AND RECONSTRUCT PCC SIDEWALK		2	\$9	1	300	\$2,570	\$3,124	<b>\$4,800</b>
119 Los Felis Drive	34.037090 -117.787102	REMOVE AND RECONSTRUCT PCC SIDEWALK		2	\$9	1	75	\$643	\$781	<b>\$1,200</b>
509 Westmont Ave	34.052521 -117.785362	REMOVE AND RECONSTRUCT PCC SIDEWALK		2	\$9	1	60	\$514	\$625	<b>\$1,000</b>
95 Village Loop Road	34.036777 -117.780716	REMOVE AND RECONSTRUCT PCC SIDEWALK		2	\$9	1	40	\$343	\$417	<b>\$600</b>
70 Deer Creek Rd	34.029789 -117.760712	REMOVE AND RECONSTRUCT PCC SIDEWALK	On Lone Ridge near Deer Creek	2	\$9	1	50	\$428	\$521	<b>\$800</b>
70 Deer Creek Rd	34.029789 -117.760712	REMOVE AND RECONSTRUCT PCC SIDEWALK	On Lone Ridge near Rio Rancho	2	\$9	1	50	\$428	\$521	<b>\$800</b>
68 Deer Creek Rd	34.029835 -117.760674	REMOVE AND RECONSTRUCT PCC SIDEWALK	On Lone Ridge, near Rio Rancho	2	\$9	1	100	\$857	\$1,041	<b>\$1,600</b>
North side Avenida Rancheros	34.037675 -117.794651	REMOVE AND RECONSTRUCT PCC CURB AND GUTTER		2	\$55	1	10	\$546	\$664	<b>\$1,000</b>





95 Village Loop Road,	34.036777									
	-117.780716	GRIND PCC SIDEWALK		2	\$5	1	5	\$23	\$28	\$0

**DISTRICT: 6**                                      **COUNT OF DEFICIENCIES: 132**                                      **TOTAL COST SUMMARY: \$225,900**

Full Address	GPS	Item Description	Notes	Priority	Unit Cost	Quantity	Area	Subtotal	Escalated Total	Total Cost Estimated
3460 FALCON	34.109146 -117.753777	REMOVE TREE		2	\$1,136	1	0	\$1,136	\$1,381	\$2,100
3460 FALCON	34.109146 -117.753777	REMOVE TREE		2	\$1,136	1	0	\$1,136	\$1,381	\$2,100
3460 FALCON	34.109146 -117.753777	REMOVE TREE		2	\$1,136	1	0	\$1,136	\$1,381	\$2,100
2247 Mariposa St	34.089455 -117.752914	REMOVE TREE		2	\$1,136	1	0	\$1,136	\$1,381	\$2,100
2240 Mariposa St	34.089397 -117.752754	REMOVE TREE		2	\$1,136	1	0	\$1,136	\$1,381	\$2,100
2904 N Towne Ave	34.099041 -117.736870	REMOVE TREE		2	\$1,136	4	0	\$4,545	\$5,525	\$8,600
294 W Bonita Ave	34.097393 -117.754356	REMOVE EXISTING IMPROVEMENTS AND CONSTRUCT PCC DRIVEWAY APPROAC	THOMPSON CREEK SIDE	2	\$10	1	200	\$2,030	\$2,468	\$3,800





Public Right-of-Way ADA Transition Plan Report

2240 Mariposa St	34.089397 -117.752754	REMOVE EXISTING IMPROVEMENTS AND CONSTRUCT PCC DRIVEWAY APPROACH		2	\$10	1	100	\$1,015	\$1,234	<b>\$1,900</b>
N/S:GAREY-WINDSOR ALISIO	34.080733 -117.752695	REMOVE EXISTING IMPROVEMENTS AND CONSTRUCT PCC ALLEY APPROACH		2	\$5,757	2	0	\$11,513	\$13,994	<b>\$21,700</b>
E Garey Ave/La Verne	34.085612 -117.751487	REMOVE EXISTING IMPROVEMENTS AND CONSTRUCT PCC ALLEY APPROACH	Located @ Empty Parking Lot	2	\$5,757	1	0	\$5,757	\$6,997	<b>\$10,800</b>
1940 ALAMEDA	34.081455 -117.753159	REMOVE EXISTING IMPROVEMENTS AND CONSTRUCT PCC ALLEY APPROACH		2	\$5,757	2	0	\$11,513	\$13,994	<b>\$21,700</b>
2294 N Garey Ave	34.089825 -117.749306	REMOVE EXISTING IMPROVEMENTS AND CONSTRUCT PCC ALLEY APPROACH	8" CURB AND 18" GUTTER	2	\$5,757	1	0	\$5,757	\$6,997	<b>\$10,800</b>
764 Indigo Ct	34.092960 -117.737099	REMOVE EXISTING IMPROVEMENTS AND CONSTRUCT PCC ALLEY APPROACH		2	\$5,757	1	0	\$5,757	\$6,997	<b>\$10,800</b>
E GAREY AVE / ARROW HWY	34.090118 -117.749535	REMOVE AND RELOCATE EXISTING TRAFFIC SIGN OR MAILBOX		2	\$312	50	0	\$15,601	\$18,963	<b>\$29,400</b>
2294 N Garey Ave	34.089825 -117.749306	REMOVE AND RELOCATE EXISTING TRAFFIC SIGN OR MAILBOX	8" CURB AND 18" GUTTER	2	\$312	25	0	\$7,800	\$9,481	<b>\$14,700</b>
2106 N Towne Ave	34.080570 -117.740364	REMOVE AND RELOCATE EXISTING TRAFFIC SIGN OR MAILBOX	8 inch curb face -18 inch gutter	2	\$312	20	0	\$6,240	\$7,585	<b>\$11,800</b>





Public Right-of-Way ADA Transition Plan Report

152 ALISIO	34.080886 -117.753156	REMOVE AND RECONSTRUCT PCC SIDEWALK		2	\$9	1	100	\$857	\$1,041	<b>\$1,600</b>
E Garey Ave/La Verne	34.085612 -117.751487	REMOVE AND RECONSTRUCT PCC SIDEWALK	Located @ Empty Parking Lot	2	\$9	1	90	\$771	\$937	<b>\$1,500</b>
732 RAMSEY WAY	34.080186 -117.740120	REMOVE AND RECONSTRUCT PCC SIDEWALK		2	\$9	1	50	\$428	\$521	<b>\$800</b>
3460 FALCON	34.109146 -117.753777	REMOVE AND RECONSTRUCT PCC SIDEWALK	On 3440, front of store	2	\$9	1	135	\$1,157	\$1,406	<b>\$2,200</b>
3460 FALCON	34.109146 -117.753777	REMOVE AND RECONSTRUCT PCC SIDEWALK	On 3460, next to tree	2	\$9	1	135	\$1,157	\$1,406	<b>\$2,200</b>
3460 FALCON	34.109146 -117.753777	REMOVE AND RECONSTRUCT PCC SIDEWALK	On 3460, next to fire hydrant	2	\$9	1	90	\$771	\$937	<b>\$1,500</b>
2247 Mariposa St	34.089455 -117.752914	REMOVE AND RECONSTRUCT PCC SIDEWALK		2	\$9	1	120	\$1,028	\$1,250	<b>\$1,900</b>
2240 Mariposa St	34.089397 -117.752754	REMOVE AND RECONSTRUCT PCC SIDEWALK		2	\$9	1	100	\$857	\$1,041	<b>\$1,600</b>
150E E Arrow Hwy	34.089924 -117.748459	REMOVE AND RECONSTRUCT PCC SIDEWALK		2	\$9	1	150	\$1,285	\$1,562	<b>\$2,400</b>







Public Right-of-Way ADA Transition Plan Report

2195 N Towne Ave	34.083286 -117.739136	REMOVE AND RECONSTRUCT PCC SIDEWALK	2	\$9	1	30	\$257	\$312	<b>\$500</b>
764 Indigo Ct	34.092960 -117.737099	REMOVE AND RECONSTRUCT PCC SIDEWALK	2	\$9	1	50	\$428	\$521	<b>\$800</b>
765 Indigo Ct	34.093098 -117.737099	REMOVE AND RECONSTRUCT PCC SIDEWALK	2	\$9	1	75	\$643	\$781	<b>\$1,200</b>
2510 N Towne Ave	34.090343 -117.736710	REMOVE AND RECONSTRUCT PCC SIDEWALK	2	\$9	1	850	\$7,282	\$8,852	<b>\$13,700</b>
2895 Metropolitan Pl	34.097660 -117.754334	REMOVE AND RECONSTRUCT PCC CURB	2	\$31	1	20	\$627	\$762	<b>\$1,200</b>
1915 BERKSHIRE	34.081257 -117.752197	GRIND PCC SIDEWALK	2	\$5	1	4	\$18	\$22	<b>\$0</b>
Arrow Hwy /Garey Ave	34.089989 -117.749312	EXCAVATE, GRADE, AND CONSTRUCT PCC CURB AND GUTTER	2	\$89	1	4	\$355	\$432	<b>\$700</b>
E Garey Ave/Arrow HWY	34.089989 -117.749312	EXCAVATE, GRADE, AND CONSTRUCT PCC CURB AND GUTTER	2	\$89	1	4	\$355	\$432	<b>\$700</b>
2195 N Towne Ave	34.083286 -117.739136	EXCAVATE, GRADE, AND CONSTRUCT PCC CURB AND GUTTER	2	\$89	1	3	\$266	\$324	<b>\$500</b>





2408 E GAREY AVE	34.090996 -117.748772	EXCAVATE, GRADE, AND CONSTRUCT NEW PCC SIDEWALK	Remove 5 DWY's (8x16) and Adjust Utilities to grade	2	\$9	1	2000	\$18,244	\$22,176	<b>\$34,400</b>
------------------	--------------------------	--	---	---	-----	---	------	----------	----------	-----------------

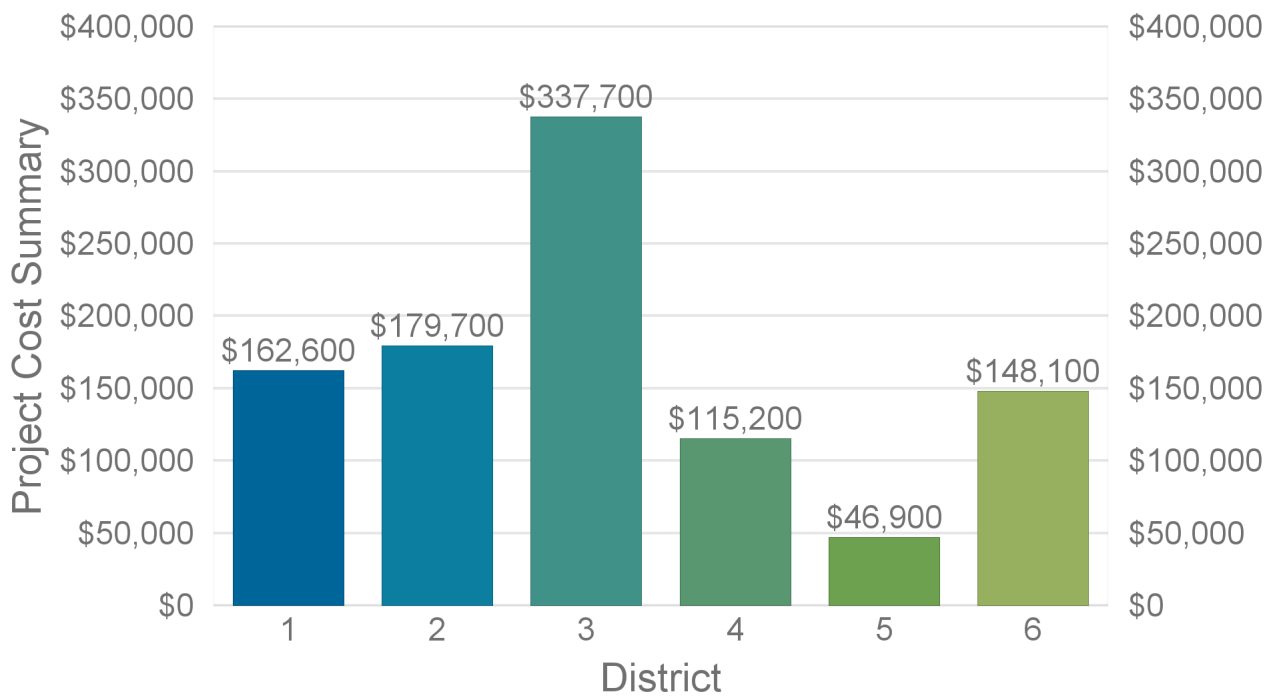




**Total District Cost Estimate Summary Table for Year 2025 :**

	<b>Priority 1 Estimated Costs</b>	<b>Priority 2 Estimated Costs</b>	<b>Priority 3 Estimated Costs</b>	<b>Priority 4 Estimated Costs</b>	<b>Total Estimated Project Costs</b>
<b>District 1</b>	\$0	\$162,600	\$0	\$0	<b>\$162,600</b>
<b>District 2</b>	\$0	\$179,700	\$0	\$0	<b>\$179,700</b>
<b>District 3</b>	\$0	\$337,700	\$0	\$0	<b>\$337,700</b>
<b>District 4</b>	\$0	\$115,200	\$0	\$0	<b>\$115,200</b>
<b>District 5</b>	\$0	\$46,900	\$0	\$0	<b>\$46,900</b>
<b>District 6</b>	\$0	\$148,100	\$0	\$0	<b>\$148,100</b>
<b>Total</b>	<b>\$0</b>	<b>\$990,200</b>	<b>\$0</b>	<b>\$0</b>	<b>\$990,200</b>

**Total Estimated Cost by District for Year 2025**





**DISTRICT: 1**

**COUNT OF DEFICIENCIES: 81**

**TOTAL COST SUMMARY:**

**\$162,600**

Full Address	GPS	Item Description	Notes	Priority	Unit Cost	Quantity	Area	Subtotal	Escalated Total	Total Cost Estimated
728 Fairplex Dr.	34.062229 -117.787453	ROOT SHAVE		2	\$113	4	0	\$452	\$576	<b>\$900</b>
1645 Holt Ave.	34.061775 -117.777771	ROOT SHAVE		2	\$113	4	0	\$452	\$576	<b>\$900</b>
1565 Holt Ave.	34.061817 -117.776077	ROOT SHAVE		2	\$113	1	0	\$113	\$144	<b>\$200</b>
1331 Orange Grove	34.065746 -117.773430	ROOT SHAVE		2	\$113	1	0	\$113	\$144	<b>\$200</b>
1150 Hamilton Blvd	34.068722 -117.763664	ROOT SHAVE		2	\$113	1	0	\$113	\$144	<b>\$200</b>
623 Laurel Ave	34.064289 -117.759666	ROOT SHAVE		2	\$113	1	0	\$113	\$144	<b>\$200</b>
590 Laurel Ave.	34.064144 -117.758926	ROOT SHAVE		2	\$113	1	0	\$113	\$144	<b>\$200</b>
546 Holt	34.062107 -117.757820	ROOT SHAVE		2	\$113	1	0	\$113	\$144	<b>\$200</b>





Public Right-of-Way ADA Transition Plan Report

ACROSS FRM 455 & DUPONT	34.059155 -117.800949	REMOVE TREE	2	\$1,136	1	0	\$1,136	\$1,450	<b>\$2,200</b>
1645 Holt Ave.	34.061775 -117.777771	REMOVE EXISTING IMPROVEMENTS AND CONSTRUCT PCC DRIVEWAY APPROAC	2	\$10	1	720	\$7,308	\$9,328	<b>\$14,500</b>
1565 Holt St	34.061817 -117.776077	REMOVE EXISTING IMPROVEMENTS AND CONSTRUCT PCC DRIVEWAY APPROAC	2	\$10	1	45	\$457	\$583	<b>\$900</b>
1164 Hamilton Blvd	34.068863 -117.763733	REMOVE EXISTING IMPROVEMENTS AND CONSTRUCT PCC DRIVEWAY APPROAC	2	\$10	1	180	\$1,827	\$2,332	<b>\$3,600</b>
639 Texas	34.065163 -117.760040	REMOVE EXISTING IMPROVEMENTS AND CONSTRUCT PCC DRIVEWAY APPROAC	2	\$10	1	120	\$1,218	\$1,555	<b>\$2,400</b>
638 Texas	34.064999 -117.760040	REMOVE EXISTING IMPROVEMENTS AND CONSTRUCT PCC DRIVEWAY APPROAC	2	\$10	1	144	\$1,462	\$1,866	<b>\$2,900</b>
603 Laurel Ave	34.064297 -117.759224	REMOVE EXISTING IMPROVEMENTS AND CONSTRUCT PCC DRIVEWAY APPROAC	2	\$10	1	120	\$1,218	\$1,555	<b>\$2,400</b>
131 W Kingsley Ave	34.066727 -117.752159	REMOVE EXISTING IMPROVEMENTS AND CONSTRUCT PCC DRIVEWAY APPROAC	2	\$10	1	20	\$203	\$259	<b>\$400</b>
551 Lewis	34.062454 -117.769646	REMOVE EXISTING IMPROVEMENTS AND CONSTRUCT PCC ALLEY APPROACH	2	\$5,757	1	0	\$5,757	\$7,347	<b>\$11,400</b>





Public Right-of-Way ADA Transition Plan Report

552 Lewis	34.062477 -117.769455	REMOVE EXISTING IMPROVEMENTS AND CONSTRUCT PCC ALLEY APPROACH		2	\$5,757	1	0	\$5,757	\$7,347	<b>\$11,400</b>
Alley S/O Lincoln & Garey	34.070755 -117.752129	REMOVE EXISTING IMPROVEMENTS AND CONSTRUCT PCC ALLEY APPROACH		2	\$5,757	1	0	\$5,757	\$7,347	<b>\$11,400</b>
524 OMAR STREET	34.056686 -117.805588	REMOVE AND RECONSTRUCT PCC SIDEWALK		2	\$9	1	200	\$1,713	\$2,187	<b>\$3,400</b>
512 OMAR STREET	34.056572 -117.805443	REMOVE AND RECONSTRUCT PCC SIDEWALK		2	\$9	1	125	\$1,071	\$1,367	<b>\$2,100</b>
2683 DuPONT	34.060379 -117.801598	REMOVE AND RECONSTRUCT PCC SIDEWALK	REMOVE AC	2	\$9	1	15	\$129	\$164	<b>\$300</b>
2612 DuPONT	34.060379 -117.801598	REMOVE AND RECONSTRUCT PCC SIDEWALK		2	\$9	1	150	\$1,285	\$1,640	<b>\$2,500</b>
ACROSS FRM 455 & DUPONT	34.059155 -117.800949	REMOVE AND RECONSTRUCT PCC SIDEWALK		2	\$9	1	100	\$857	\$1,093	<b>\$1,700</b>
2598 BARJUD	34.059223 -117.800812	REMOVE AND RECONSTRUCT PCC SIDEWALK		2	\$9	1	50	\$428	\$547	<b>\$800</b>
905 Gleneagles Ave	34.064503 -117.788223	REMOVE AND RECONSTRUCT PCC SIDEWALK	Adjust W.M	2	\$9	1	32	\$274	\$350	<b>\$500</b>





Public Right-of-Way ADA Transition Plan Report

728 Fairplex Dr.	34.062229 -117.787453	REMOVE AND RECONSTRUCT PCC SIDEWALK	2	\$9	1	310	\$2,656	\$3,390	<b>\$5,300</b>	
1721 Orange Grove Ave	34.063931 -117.781982	REMOVE AND RECONSTRUCT PCC SIDEWALK	2	\$9	1	144	\$1,234	\$1,575	<b>\$2,400</b>	
1800 Holt Ave.	34.061508 -117.781883	REMOVE AND RECONSTRUCT PCC SIDEWALK	EMPTY TREE PLANTER (3'X3')	2	\$9	1	75	\$643	\$820	<b>\$1,300</b>
1645 Holt Ave.	34.061775 -117.777771	REMOVE AND RECONSTRUCT PCC SIDEWALK		2	\$9	1	480	\$4,112	\$5,249	<b>\$8,100</b>
1565 Holt Ave.	34.061817 -117.776077	REMOVE AND RECONSTRUCT PCC SIDEWALK		2	\$9	1	60	\$514	\$656	<b>\$1,000</b>
1331 Orange Grove	34.065746 -117.773430	REMOVE AND RECONSTRUCT PCC SIDEWALK		2	\$9	1	100	\$857	\$1,093	<b>\$1,700</b>
1161 Hamilton Blvd	34.068764 -117.763901	REMOVE AND RECONSTRUCT PCC SIDEWALK		2	\$9	1	50	\$428	\$547	<b>\$800</b>
1149 Hamilton Blvd	34.068642 -117.763840	REMOVE AND RECONSTRUCT PCC SIDEWALK		2	\$9	1	115	\$985	\$1,257	<b>\$1,900</b>
566 Burdick Dr	34.069874 -117.760674	REMOVE AND RECONSTRUCT PCC SIDEWALK		2	\$9	1	25	\$214	\$273	<b>\$400</b>





Public Right-of-Way ADA Transition Plan Report

658 Holt	34.062046 -117.760346	REMOVE AND RECONSTRUCT PCC SIDEWALK	2	\$9	1	40	\$343	\$437	<b>\$700</b>
550 Burdick Dr	34.070026 -117.760346	REMOVE AND RECONSTRUCT PCC SIDEWALK	2	\$9	1	50	\$428	\$547	<b>\$800</b>
654 Holt	34.062050 -117.760262	REMOVE AND RECONSTRUCT PCC SIDEWALK	2	\$9	1	50	\$428	\$547	<b>\$800</b>
623 Laurel Ave	34.064289 -117.759666	REMOVE AND RECONSTRUCT PCC SIDEWALK	2	\$9	1	115	\$985	\$1,257	<b>\$1,900</b>
620 William St	34.063114 -117.759575	REMOVE AND RECONSTRUCT PCC SIDEWALK	2	\$9	1	25	\$214	\$273	<b>\$400</b>
490 Orange Grove Ave.	34.069660 -117.758965	REMOVE AND RECONSTRUCT PCC SIDEWALK	2	\$9	1	25	\$214	\$273	<b>\$400</b>
591 Laurel Ave.	34.064308 -117.758942	REMOVE AND RECONSTRUCT PCC SIDEWALK	2	\$9	1	125	\$1,071	\$1,367	<b>\$2,100</b>
590 Laurel Ave.	34.064144 -117.758926	REMOVE AND RECONSTRUCT PCC SIDEWALK	2	\$9	1	275	\$2,356	\$3,007	<b>\$4,700</b>
578 Laurel Ave.	34.064148 -117.758736	REMOVE AND RECONSTRUCT PCC SIDEWALK	2	\$9	1	40	\$343	\$437	<b>\$700</b>







Public Right-of-Way ADA Transition Plan Report

547 Texas	34.065208 -117.758270	REMOVE AND RECONSTRUCT PCC SIDEWALK		2	\$9	1	50	\$428	\$547	<b>\$800</b>
546 Holt	34.062107 -117.757820	REMOVE AND RECONSTRUCT PCC SIDEWALK		2	\$9	1	200	\$1,713	\$2,187	<b>\$3,400</b>
533 Holt	34.062283 -117.757477	REMOVE AND RECONSTRUCT PCC SIDEWALK		2	\$9	1	200	\$1,713	\$2,187	<b>\$3,400</b>
533 Holt	34.062283 -117.757477	REMOVE AND RECONSTRUCT PCC SIDEWALK		2	\$9	1	100	\$857	\$1,093	<b>\$1,700</b>
533 Holt	34.062283 -117.757477	REMOVE AND RECONSTRUCT PCC SIDEWALK		2	\$9	1	100	\$857	\$1,093	<b>\$1,700</b>
533 W Holt Ave.	34.062283 -117.757477	REMOVE AND RECONSTRUCT PCC SIDEWALK	5X5 S/W -> WILLIAM ST	2	\$9	1	125	\$1,071	\$1,367	<b>\$2,100</b>
365 Holt	34.062359 -117.754257	REMOVE AND RECONSTRUCT PCC SIDEWALK		2	\$9	1	300	\$2,570	\$3,280	<b>\$5,100</b>
165 Orange Grove Ave	34.072300 -117.753281	REMOVE AND RECONSTRUCT PCC SIDEWALK	SCE	2	\$9	1	25	\$214	\$273	<b>\$400</b>
131 W Kingsley Ave	34.066727 -117.752159	REMOVE AND RECONSTRUCT PCC SIDEWALK		2	\$9	1	150	\$1,285	\$1,640	<b>\$2,500</b>





Public Right-of-Way ADA Transition Plan Report

620 William St	34.063114 -117.759575	REMOVE AND RECONSTRUCT PCC CURB AND GUTTER	6"	2	\$55	1	10	\$546	\$697	<b>\$1,100</b>
2676 DuPONT	34.060379 -117.801598	GRIND PCC SIDEWALK		2	\$5	1	5	\$23	\$29	<b>\$0</b>
2673 DuPONT	34.060379 -117.801598	GRIND PCC SIDEWALK		2	\$5	1	5	\$23	\$29	<b>\$0</b>
2633 DuPONT	34.060379 -117.801598	GRIND PCC SIDEWALK		2	\$5	1	5	\$23	\$29	<b>\$0</b>
2598 BARJUD	34.059223 -117.800812	GRIND PCC SIDEWALK		2	\$5	1	5	\$23	\$29	<b>\$0</b>
728 Fairplex Dr.	34.062229 -117.787453	GRIND PCC SIDEWALK		2	\$5	1	16	\$73	\$94	<b>\$100</b>
1801 Holt Ave.	34.061672 -117.781891	GRIND PCC SIDEWALK		2	\$5	1	10	\$46	\$59	<b>\$100</b>
1453 Orange Grove	34.065231 -117.775879	GRIND PCC SIDEWALK		2	\$5	1	12	\$55	\$70	<b>\$100</b>
1032 Orange Grove Ave	34.066708 -117.768303	GRIND PCC SIDEWALK		2	\$5	1	5	\$23	\$29	<b>\$0</b>





Public Right-of-Way ADA Transition Plan Report

553 Texas	34.065205 -117.758362	GRIND PCC SIDEWALK		2	\$5	1	10	\$46	\$59	<b>\$100</b>
1149 Garey	34.069233 -117.752167	GRIND PCC SIDEWALK	Raise Utility Box	2	\$5	1	10	\$46	\$59	<b>\$100</b>
158 Holt	34.062263 -117.751556	GRIND PCC SIDEWALK		2	\$5	1	10	\$46	\$59	<b>\$100</b>
AT DUPONT & BARJUD	34.059254 -117.800919	EXCAVATE, GRADE, AND CONSTRUCT PCC CURB AND GUTTER		2	\$89	1	4	\$355	\$453	<b>\$700</b>
AT CELIA & BARJUD	34.060585 -117.795731	EXCAVATE, GRADE, AND CONSTRUCT PCC CURB AND GUTTER		2	\$89	1	2	\$178	\$227	<b>\$400</b>
851 Weber	34.065304 -117.772858	EXCAVATE, GRADE, AND CONSTRUCT NEW PCC SIDEWALK		2	\$9	1	225	\$2,052	\$2,619	<b>\$4,100</b>
843 Weber	34.065228 -117.772858	EXCAVATE, GRADE, AND CONSTRUCT NEW PCC SIDEWALK		2	\$9	1	160	\$1,460	\$1,863	<b>\$2,900</b>
829 Weber	34.065102 -117.772850	EXCAVATE, GRADE, AND CONSTRUCT NEW PCC SIDEWALK		2	\$9	1	130	\$1,186	\$1,513	<b>\$2,300</b>
815 Weber	34.064976 -117.772842	EXCAVATE, GRADE, AND CONSTRUCT NEW PCC SIDEWALK		2	\$9	1	150	\$1,368	\$1,746	<b>\$2,700</b>





824 Weber	34.065071 -117.772652	EXCAVATE, GRADE, AND CONSTRUCT NEW PCC SIDEWALK	2	\$9	1	200	\$1,824	\$2,328	<b>\$3,600</b>
812 Weber	34.064960 -117.772644	EXCAVATE, GRADE, AND CONSTRUCT NEW PCC SIDEWALK	2	\$9	1	160	\$1,460	\$1,863	<b>\$2,900</b>
1164 Hamilton Blvd	34.068863 -117.763733	EXCAVATE, GRADE, AND CONSTRUCT NEW PCC SIDEWALK	2	\$9	1	340	\$3,101	\$3,958	<b>\$6,100</b>
1150 Hamilton Blvd	34.068722 -117.763664	EXCAVATE, GRADE, AND CONSTRUCT NEW PCC SIDEWALK	2	\$9	1	50	\$456	\$582	<b>\$900</b>

**DISTRICT: 2**

**COUNT OF DEFICIENCIES: 60**

**TOTAL COST SUMMARY: \$179,700**

Full Address	GPS	Item Description	Notes	Priority	Unit Cost	Quantity	Area	Subtotal	Escalated Total	Total Cost Estimated
1280 Mission Blvd, Pomona, CA	34.054630 -117.767067	ROOT SHAVE		2	\$113	1	0	\$113	\$144	<b>\$200</b>
888 W 4th St, Pomona, CA	34.055748 -117.758667	ROOT SHAVE	need verification	2	\$113	1	0	\$113	\$144	<b>\$200</b>
793 E 6th St, Pomona, CA	34.054466 -117.741447	ROOT SHAVE		2	\$113	2	0	\$226	\$288	<b>\$400</b>
825 E Mission Blvd, Pomona, CA	34.055393 -117.740738	ROOT SHAVE		2	\$113	3	0	\$339	\$432	<b>\$700</b>





Public Right-of-Way ADA Transition Plan Report

2119 POWERS STREET, Pomona, CA	34.033199 -117.754631	REMOVE TREE		2	\$1,136	1	0	\$1,136	\$1,450	<b>\$2,200</b>
2125 POWERS STREET, Pomona, CA	34.033054 -117.754631	REMOVE TREE		2	\$1,136	1	0	\$1,136	\$1,450	<b>\$2,200</b>
2112 POWERS STREET, Pomona, CA	34.033138 -117.754501	REMOVE TREE		2	\$1,136	1	0	\$1,136	\$1,450	<b>\$2,200</b>
2128 POWERS STREET, Pomona, CA	34.032787 -117.754486	REMOVE TREE		2	\$1,136	1	0	\$1,136	\$1,450	<b>\$2,200</b>
2435 GENEVA STREET, Pomona, CA	34.027016 -117.749748	REMOVE TREE		2	\$1,136	1	0	\$1,136	\$1,450	<b>\$2,200</b>
2459 GENEVA STREET, Pomona, CA	34.026585 -117.749733	REMOVE TREE		2	\$1,136	1	0	\$1,136	\$1,450	<b>\$2,200</b>
2344 GENEVA STREET, Pomona, CA	34.028645 -117.749672	REMOVE TREE	WATER METER BOX	2	\$1,136	1	0	\$1,136	\$1,450	<b>\$2,200</b>
2434 GENEVA STREET, Pomona, CA	34.027020 -117.749619	REMOVE TREE		2	\$1,136	1	0	\$1,136	\$1,450	<b>\$2,200</b>
580 Hamilton, Pomona, CA	34.054062 -117.763054	REMOVE EXISTING IMPROVEMENTS AND CONSTRUCT PCC DRIVEWAY APPROAC		2	\$10	1	216	\$2,193	\$2,798	<b>\$4,300</b>





Public Right-of-Way ADA Transition Plan Report

2485 PARK AVENUE, Pomona, CA	34.026058 -117.749786	REMOVE EXISTING IMPROVEMENTS AND CONSTRUCT PCC DRIVEWAY APPROAC	2	\$10	1	150	\$1,523	\$1,943	<b>\$3,000</b>
2435 GENEVA STREET, Pomona, CA	34.027016 -117.749748	REMOVE EXISTING IMPROVEMENTS AND CONSTRUCT PCC DRIVEWAY APPROAC	2	\$10	1	200	\$2,030	\$2,591	<b>\$4,000</b>
2434 GENEVA STREET, Pomona, CA	34.027020 -117.749619	REMOVE EXISTING IMPROVEMENTS AND CONSTRUCT PCC DRIVEWAY APPROAC	2	\$10	1	200	\$2,030	\$2,591	<b>\$4,000</b>
748 E Mission Blvd, Pomona, CA	34.055244 -117.742447	REMOVE EXISTING IMPROVEMENTS AND CONSTRUCT PCC DRIVEWAY APPROAC	2	\$10	1	100	\$1,015	\$1,296	<b>\$2,000</b>
1201 S Garey Ave, Pomona, CA	34.048744 -117.749878	REMOVE EXISTING IMPROVEMENTS AND CONSTRUCT PCC ALLEY APPROACH	2	\$5,757	1	0	\$5,757	\$7,347	<b>\$11,400</b>
405 E Mission Blvd, Pomona, CA	34.055248 -117.746697	REMOVE EXISTING IMPROVEMENTS AND CONSTRUCT PCC ALLEY APPROACH	2	\$5,757	1	0	\$5,757	\$7,347	<b>\$11,400</b>
560 S Regene St, Pomona, CA	34.054749 -117.742340	REMOVE EXISTING IMPROVEMENTS AND CONSTRUCT PCC ALLEY APPROACH	2	\$5,757	1	0	\$5,757	\$7,347	<b>\$11,400</b>
1280 Mission Blvd, Pomona, CA	34.054630 -117.767067	REMOVE AND RECONSTRUCT PCC SIDEWALK	2	\$9	1	100	\$857	\$1,093	<b>\$1,700</b>
1147 Mission Blvd, Pomona, CA	34.054813 -117.764175	REMOVE AND RECONSTRUCT PCC SIDEWALK	2	\$9	1	25	\$214	\$273	<b>\$400</b>





Public Right-of-Way ADA Transition Plan Report

1146 Mission Blvd, Pomona, CA	34.054707 -117.764168	REMOVE AND RECONSTRUCT PCC SIDEWALK	2	\$9	1	50	\$428	\$547	<b>\$800</b>
580 Hamilton, Pomona, CA	34.054062 -117.763054	REMOVE AND RECONSTRUCT PCC SIDEWALK	2	\$9	1	50	\$428	\$547	<b>\$800</b>
888 W 4th St, Pomona, CA	34.055748 -117.758667	REMOVE AND RECONSTRUCT PCC SIDEWALK	2	\$9	1	300	\$2,570	\$3,280	<b>\$5,100</b>
856 W 4th St, Pomona, CA	34.055756 -117.758324	REMOVE AND RECONSTRUCT PCC SIDEWALK	2	\$9	1	300	\$2,570	\$3,280	<b>\$5,100</b>
2119 POWERS STREET, Pomona, CA	34.033199 -117.754631	REMOVE AND RECONSTRUCT PCC SIDEWALK	2	\$9	1	20	\$171	\$219	<b>\$300</b>
2125 POWERS STREET, Pomona, CA	34.033054 -117.754631	REMOVE AND RECONSTRUCT PCC SIDEWALK	2	\$9	1	30	\$257	\$328	<b>\$500</b>
2112 POWERS STREET, Pomona, CA	34.033138 -117.754501	REMOVE AND RECONSTRUCT PCC SIDEWALK	2	\$9	1	25	\$214	\$273	<b>\$400</b>
2128 POWERS STREET, Pomona, CA	34.032787 -117.754486	REMOVE AND RECONSTRUCT PCC SIDEWALK	2	\$9	1	20	\$171	\$219	<b>\$300</b>
168 FRANKLIN, Pomona, CA	34.040489 -117.750351	REMOVE AND RECONSTRUCT PCC SIDEWALK	2	\$9	1	120	\$1,028	\$1,312	<b>\$2,000</b>





Public Right-of-Way ADA Transition Plan Report

1191 S Garey Ave, Pomona, CA	34.048866 -117.749878	REMOVE AND RECONSTRUCT PCC SIDEWALK		2	\$9	1	50	\$428	\$547	<b>\$800</b>
2485 PARK AVENUE, Pomona, CA	34.026058 -117.749786	REMOVE AND RECONSTRUCT PCC SIDEWALK	Need field verification	2	\$9	1	20	\$171	\$219	<b>\$300</b>
2485 PARK AVENUE, Pomona, CA	34.026058 -117.749786	REMOVE AND RECONSTRUCT PCC SIDEWALK		2	\$9	1	5	\$43	\$55	<b>\$100</b>
2435 GENEVA STREET, Pomona, CA	34.027016 -117.749748	REMOVE AND RECONSTRUCT PCC SIDEWALK		2	\$9	1	25	\$214	\$273	<b>\$400</b>
2459 GENEVA STREET, Pomona, CA	34.026585 -117.749733	REMOVE AND RECONSTRUCT PCC SIDEWALK	Need field verification	2	\$9	1	10	\$86	\$109	<b>\$200</b>
2459 GENEVA STREET, Pomona, CA	34.026585 -117.749733	REMOVE AND RECONSTRUCT PCC SIDEWALK		2	\$9	1	4	\$34	\$44	<b>\$100</b>
2344 GENEVA STREET, Pomona, CA	34.028645 -117.749672	REMOVE AND RECONSTRUCT PCC SIDEWALK	WATER METER BOX	2	\$9	1	25	\$214	\$273	<b>\$400</b>
2434 GENEVA STREET, Pomona, CA	34.027020 -117.749619	REMOVE AND RECONSTRUCT PCC SIDEWALK		2	\$9	1	40	\$343	\$437	<b>\$700</b>
501-547 S Elm St, Pomona, CA	34.055164 -117.746834	REMOVE AND RECONSTRUCT PCC SIDEWALK		2	\$9	1	75	\$643	\$820	<b>\$1,300</b>







Public Right-of-Way ADA Transition Plan Report

418 E Mission Blvd, Pomona, CA	34.055141 -117.746544	REMOVE AND RECONSTRUCT PCC SIDEWALK	2	\$9	1	80	\$685	\$875	<b>\$1,400</b>
481 E 6th St, Pomona, CA	34.054359 -117.745850	REMOVE AND RECONSTRUCT PCC SIDEWALK	2	\$9	1	100	\$857	\$1,093	<b>\$1,700</b>
490 E 4th St, Pomona, CA	34.056068 -117.745819	REMOVE AND RECONSTRUCT PCC SIDEWALK	2	\$9	1	50	\$428	\$547	<b>\$800</b>
748 E Mission Blvd, Pomona, CA	34.055244 -117.742447	REMOVE AND RECONSTRUCT PCC SIDEWALK	2	\$9	1	36	\$308	\$394	<b>\$600</b>
793 E 6th St, Pomona, CA	34.054466 -117.741447	REMOVE AND RECONSTRUCT PCC SIDEWALK	2	\$9	1	125	\$1,071	\$1,367	<b>\$2,100</b>
793 E 6th St, Pomona, CA	34.054466 -117.741447	REMOVE AND RECONSTRUCT PCC SIDEWALK	2	\$9	1	75	\$643	\$820	<b>\$1,300</b>
825 E Mission Blvd, Pomona, CA	34.055393 -117.740738	REMOVE AND RECONSTRUCT PCC SIDEWALK	2	\$9	1	450	\$3,855	\$4,920	<b>\$7,600</b>
856 W 4th St, Pomona, CA	34.055756 -117.758324	REMOVE AND RECONSTRUCT PCC CURB AND GUTTER	2	\$55	1	65	\$3,549	\$4,530	<b>\$7,000</b>
2434 GENEVA STREET, Pomona, CA	34.027020 -117.749619	REMOVE AND RECONSTRUCT PCC CURB AND GUTTER	2	\$55	1	30	\$1,638	\$2,091	<b>\$3,200</b>

FRONT OF  
PROPERTY ON  
6th Street, near  
two trees

Corner of  
Property on  
Towne





Public Right-of-Way ADA Transition Plan Report

481 E 6th St, Pomona, CA	34.054359 -117.745850	REMOVE AND RECONSTRUCT PCC CURB		2	\$31	1	10	\$313	\$400	<b>\$600</b>
2344 GENEVA STREET, Pomona, CA	34.028645 -117.749672	GRIND PCC SIDEWALK	WATER METER BOX	2	\$5	1	8	\$37	\$47	<b>\$100</b>
2446 GENEVA STREET, Pomona, CA	34.026806 -117.749611	GRIND PCC SIDEWALK		2	\$5	1	5	\$23	\$29	<b>\$0</b>
481 E 6th St, Pomona, CA	34.054359 -117.745850	EXCAVATE, GRADE, AND CONSTRUCT PCC CURB AND GUTTER		2	\$89	1	90	\$7,989	\$10,196	<b>\$15,800</b>
748 E Mission Blvd, Pomona, CA	34.055244 -117.742447	EXCAVATE, GRADE, AND CONSTRUCT PCC CURB AND GUTTER		2	\$89	1	120	\$10,652	\$13,595	<b>\$21,100</b>
560 S Regene St, Pomona, CA	34.054749 -117.742340	EXCAVATE, GRADE, AND CONSTRUCT PCC CURB AND GUTTER		2	\$89	1	50	\$4,438	\$5,665	<b>\$8,800</b>
748 E Mission Blvd, Pomona, CA	34.055244 -117.742447	EXCAVATE, GRADE, AND CONSTRUCT NEW PCC SIDEWALK		2	\$9	1	600	\$5,473	\$6,985	<b>\$10,800</b>
560 S Regene St, Pomona, CA	34.054749 -117.742340	EXCAVATE, GRADE, AND CONSTRUCT NEW PCC SIDEWALK		2	\$9	1	250	\$2,280	\$2,911	<b>\$4,500</b>





**DISTRICT: 3**

**COUNT OF DEFICIENCIES: 43**

**TOTAL COST SUMMARY:**

**\$337,700**

Full Address	GPS	Item Description	Notes	Priority	Unit Cost	Quantity	Area	Subtotal	Escalated Total	Total Cost Estimated
182 E Grand Ave	34.047810 -117.748856	ROOT SHAVE		2	\$113	1	0	\$113	\$144	<b>\$200</b>
190 E Grand Ave	34.047810 -117.748779	ROOT SHAVE		2	\$113	1	0	\$113	\$144	<b>\$200</b>
995 E 6th St	34.054573 -117.737061	ROOT SHAVE		2	\$113	1	0	\$113	\$144	<b>\$200</b>
1251 E E Mission Blvd	34.055630 -117.731285	ROOT SHAVE		2	\$113	1	0	\$113	\$144	<b>\$200</b>
1229 E Phillips Blvd	34.044701 -117.731422	REMOVE EXISTING IMPROVEMENTS AND CONSTRUCT PCC DRIVEWAY APPROAC		2	\$10	1	150	\$1,523	\$1,943	<b>\$3,000</b>
1229 E Phillips	34.044701 -117.731422	REMOVE EXISTING IMPROVEMENTS AND CONSTRUCT PCC DRIVEWAY APPROAC		2	\$10	1	150	\$1,523	\$1,943	<b>\$3,000</b>
1231 E Phillips Blvd	34.044701 -117.731377	REMOVE EXISTING IMPROVEMENTS AND CONSTRUCT PCC DRIVEWAY APPROAC		2	\$10	1	150	\$1,523	\$1,943	<b>\$3,000</b>
1231 E Phillips	34.044701 -117.731377	REMOVE EXISTING IMPROVEMENTS AND CONSTRUCT PCC DRIVEWAY APPROAC		2	\$10	1	150	\$1,523	\$1,943	<b>\$3,000</b>



A BUREAU VERITAS GROUP COMPANY



Public Right-of-Way ADA Transition Plan Report

1228 E Phillips Blvd	34.044590 -117.731422	REMOVE AND RELOCATE FENCE		2	\$49	1	200	\$9,708	\$12,390	<b>\$19,200</b>
220 Philadelphia	34.033279 -117.748108	REMOVE AND RELOCATE EXISTING WATER METER	ADJUST GAS	2	\$973	1	0	\$973	\$1,242	<b>\$1,900</b>
165 E Grand Ave	34.047913 -117.749046	REMOVE AND RELOCATE EXISTING TRAFFIC SIGN OR MAILBOX	3'X3' HOLE FOR TREE	2	\$312	1	0	\$312	\$398	<b>\$600</b>
182 E Grand Ave	34.047810 -117.748856	REMOVE AND RECONSTRUCT PCC SIDEWALK		2	\$9	1	25	\$214	\$273	<b>\$400</b>
190 E Grand Ave	34.047810 -117.748779	REMOVE AND RECONSTRUCT PCC SIDEWALK		2	\$9	1	75	\$643	\$820	<b>\$1,300</b>
215 Philidelphia	34.033390 -117.748169	REMOVE AND RECONSTRUCT PCC SIDEWALK	2 - 3'X3' HOLE FOR TREE/ WM COVER BROKEN	2	\$9	1	280	\$2,399	\$3,062	<b>\$4,700</b>
220 Philidelphia	34.033279 -117.748108	REMOVE AND RECONSTRUCT PCC SIDEWALK		2	\$9	1	40	\$343	\$437	<b>\$700</b>
220 Philidelphia	34.033279 -117.748108	REMOVE AND RECONSTRUCT PCC SIDEWALK	ADJUST GAS	2	\$9	1	150	\$1,285	\$1,640	<b>\$2,500</b>
764 Cameo	34.026924 -117.741150	REMOVE AND RECONSTRUCT PCC SIDEWALK		2	\$9	1	48	\$411	\$525	<b>\$800</b>





Public Right-of-Way ADA Transition Plan Report

821 County Rd	34.026333 -117.739868	REMOVE AND RECONSTRUCT PCC SIDEWALK	2	\$9	1	25	\$214	\$273	<b>\$400</b>
952 E E Mission Blvd	34.055355 -117.737968	REMOVE AND RECONSTRUCT PCC SIDEWALK	2	\$9	1	75	\$643	\$820	<b>\$1,300</b>
995 E 6th St	34.054573 -117.737061	REMOVE AND RECONSTRUCT PCC SIDEWALK	2	\$9	1	100	\$857	\$1,093	<b>\$1,700</b>
2079 Munhall Lane	34.034019 -117.735184	REMOVE AND RECONSTRUCT PCC SIDEWALK	2	\$9	1	60	\$514	\$656	<b>\$1,000</b>
605 Reservoir St	34.054558 -117.732605	REMOVE AND RECONSTRUCT PCC SIDEWALK	2	\$9	1	60	\$514	\$656	<b>\$1,000</b>
1243 Transit Ave	34.050552 -117.732086	REMOVE AND RECONSTRUCT PCC SIDEWALK	2	\$9	1	100	\$857	\$1,093	<b>\$1,700</b>
1228 E Phillips Blvd	34.044590 -117.731422	REMOVE AND RECONSTRUCT PCC SIDEWALK	2	\$9	1	1200	\$10,281	\$13,121	<b>\$20,300</b>
1250 E E Mission Blvd	34.055519 -117.731285	REMOVE AND RECONSTRUCT PCC SIDEWALK	2	\$9	1	100	\$857	\$1,093	<b>\$1,700</b>
1251 E E Mission Blvd	34.055630 -117.731285	REMOVE AND RECONSTRUCT PCC SIDEWALK	2	\$9	1	300	\$2,570	\$3,280	<b>\$5,100</b>





Public Right-of-Way ADA Transition Plan Report

S East End Ave	34.055698 -117.723900	REMOVE AND RECONSTRUCT PCC SIDEWALK	2	\$9	1	250	\$2,142	\$2,734	<b>\$4,200</b>
1601 E E Mission Blvd	34.055813 -117.723747	REMOVE AND RECONSTRUCT PCC SIDEWALK	2	\$9	1	100	\$857	\$1,093	<b>\$1,700</b>
605 Reservoir St	34.054558 -117.732605	REMOVE AND RECONSTRUCT PCC CURB AND GUTTER	2	\$55	1	20	\$1,092	\$1,394	<b>\$2,200</b>
821 County Rd	34.026333 -117.739868	GRIND PCC SIDEWALK	2	\$5	1	5	\$23	\$29	<b>\$0</b>
1228 E Phillips Blvd	34.044590 -117.731422	EXCAVATE, GRADE, AND CONSTRUCT PCC CURB AND GUTTER	2	\$89	1	200	\$17,753	\$22,658	<b>\$35,100</b>
1229 E Phillips Blvd	34.044701 -117.731422	EXCAVATE, GRADE, AND CONSTRUCT PCC CURB AND GUTTER	2	\$89	1	60	\$5,326	\$6,797	<b>\$10,500</b>
1229 E Phillips	34.044701 -117.731422	EXCAVATE, GRADE, AND CONSTRUCT PCC CURB AND GUTTER	2	\$89	1	71	\$6,302	\$8,044	<b>\$12,500</b>
1231 E Phillips Blvd	34.044701 -117.731377	EXCAVATE, GRADE, AND CONSTRUCT PCC CURB AND GUTTER	2	\$89	1	60	\$5,326	\$6,797	<b>\$10,500</b>
1231 E Phillips	34.044701 -117.731377	EXCAVATE, GRADE, AND CONSTRUCT PCC CURB AND GUTTER	2	\$89	1	64	\$5,681	\$7,251	<b>\$11,200</b>





Public Right-of-Way ADA Transition Plan Report

1508 Reservoir	34.044384 -117.732109	EXCAVATE, GRADE, AND CONSTRUCT NEW PCC SIDEWALK	2	\$9	1	360	\$3,284	\$4,191	<b>\$6,500</b>
1229 E Phillips Blvd	34.044701 -117.731422	EXCAVATE, GRADE, AND CONSTRUCT NEW PCC SIDEWALK	2	\$9	1	360	\$3,284	\$4,191	<b>\$6,500</b>
1229 E Phillips	34.044701 -117.731422	EXCAVATE, GRADE, AND CONSTRUCT NEW PCC SIDEWALK	2	\$9	1	350	\$3,193	\$4,075	<b>\$6,300</b>
1231 E Phillips Blvd	34.044701 -117.731377	EXCAVATE, GRADE, AND CONSTRUCT NEW PCC SIDEWALK	2	\$9	1	360	\$3,284	\$4,191	<b>\$6,500</b>
1231 E Phillips	34.044701 -117.731377	EXCAVATE, GRADE, AND CONSTRUCT NEW PCC SIDEWALK	2	\$9	1	375	\$3,421	\$4,366	<b>\$6,800</b>
485 S East End Ave	34.055931 -117.723908	EXCAVATE, GRADE, AND CONSTRUCT NEW PCC SIDEWALK	2	\$9	1	150	\$1,368	\$1,746	<b>\$2,700</b>
S East End Ave	34.055698 -117.723900	EXCAVATE, GRADE, AND CONSTRUCT NEW PCC SIDEWALK	2	\$9	1	3900	\$35,576	\$45,404	<b>\$70,400</b>
S East End Ave	34.055698 -117.723900	EXCAVATE, GRADE, AND CONSTRUCT NEW PCC SIDEWALK	2	\$9	1	3600	\$32,839	\$41,912	<b>\$65,000</b>





**DISTRICT: 4**

**COUNT OF DEFICIENCIES: 45**

**TOTAL COST SUMMARY:**

**\$115,200**

Full Address	GPS	Item Description	Notes	Priority	Unit Cost	Quantity	Area	Subtotal	Escalated Total	Total Cost Estimated
PARKING LOT E Pasadena St,	34.063566 -117.750288	ROOT SHAVE	CHECK ROW FOR ROOT SHAVE	2	\$113	1	0	\$113	\$144	<b>\$200</b>
573 N PALOMARES ST,	34.063290 -117.746063	ROOT SHAVE		2	\$113	1	0	\$113	\$144	<b>\$200</b>
408 N Towne Ave,	34.061764 -117.741432	ROOT SHAVE		2	\$113	1	0	\$113	\$144	<b>\$200</b>
550 Indian Hill Blvd,	34.063858 -117.719109	ROOT SHAVE		2	\$113	1	0	\$113	\$144	<b>\$200</b>
CHURCH AT S/E CORNER GAREY E PASADENA ST,	34.063496 -117.750351	REMOVE EXISTING IMPROVEMENTS AND CONSTRUCT PCC DRIVEWAY APPROAC		2	\$10	1	300	\$3,045	\$3,887	<b>\$6,000</b>
CHURCH AT S/E CORNER GAREY E PASADENA ST,	34.063496 -117.750351	REMOVE EXISTING IMPROVEMENTS AND CONSTRUCT PCC DRIVEWAY APPROAC		2	\$10	1	100	\$1,015	\$1,296	<b>\$2,000</b>
444 N PALOMARES ST,	34.061977 -117.745819	REMOVE EXISTING IMPROVEMENTS AND CONSTRUCT PCC DRIVEWAY APPROAC		2	\$10	1	50	\$508	\$648	<b>\$1,000</b>
408 Palm Pl,	34.061897 -117.740356	REMOVE EXISTING IMPROVEMENTS AND CONSTRUCT PCC DRIVEWAY APPROAC		2	\$10	1	60	\$609	\$777	<b>\$1,200</b>



A BUREAU VERITAS GROUP COMPANY





Public Right-of-Way ADA Transition Plan Report

560 E E HOLT AVE,	34.062546 -117.740128	REMOVE EXISTING IMPROVEMENTS AND CONSTRUCT PCC DRIVEWAY APPROAC	KNF BREAKFAST (BUSINESS)	2	\$10	1	120	\$1,218	\$1,555	<b>\$2,400</b>
Alley S/O Monroe,	34.072744 -117.751464	REMOVE EXISTING IMPROVEMENTS AND CONSTRUCT PCC ALLEY APPROACH		2	\$5,757	2	0	\$11,513	\$14,694	<b>\$22,800</b>
436 Palm Pl,	34.062164 -117.740364	REMOVE EXISTING IMPROVEMENTS AND CONSTRUCT PCC ALLEY APPROACH	8"curb face	2	\$5,757	1	0	\$5,757	\$7,347	<b>\$11,400</b>
708 Indian Hill Blvd,	34.065929 -117.719116	REMOVE EXISTING IMPROVEMENTS AND CONSTRUCT PCC ALLEY APPROACH		2	\$5,757	1	0	\$5,757	\$7,347	<b>\$11,400</b>
CHURCH AT S/E CORNER GAREY E PASADENA ST,	34.063496 -117.750351	REMOVE AND RECONSTRUCT PCC SIDEWALK		2	\$9	1	400	\$3,427	\$4,374	<b>\$6,800</b>
CHURCH AT S/E CORNER GAREY E PASADENA ST,	34.063496 -117.750351	REMOVE AND RECONSTRUCT PCC SIDEWALK		2	\$9	1	100	\$857	\$1,093	<b>\$1,700</b>
CHURCH AT S/E CORNER GAREY E PASADENA ST,	34.063496 -117.750351	REMOVE AND RECONSTRUCT PCC SIDEWALK	SCE	2	\$9	1	50	\$428	\$547	<b>\$800</b>
CHURCH AT S/E CORNER GAREY E PASADENA ST,	34.063496 -117.750351	REMOVE AND RECONSTRUCT PCC SIDEWALK		2	\$9	1	50	\$428	\$547	<b>\$800</b>
CHURCH AT S/E CORNER GAREY E PASADENA ST,	34.063496 -117.750351	REMOVE AND RECONSTRUCT PCC SIDEWALK		2	\$9	1	25	\$214	\$273	<b>\$400</b>





Public Right-of-Way ADA Transition Plan Report

PARKING LOT E Pasadena St,	34.063566 -117.750288	REMOVE AND RECONSTRUCT PCC SIDEWALK	CHECK ROW FOR ROOT SHAVE	2	\$9	1	75	\$643	\$820	<b>\$1,300</b>
1074 N GAREY AVE ,	34.068462 -117.751946	REMOVE AND RECONSTRUCT PCC SIDEWALK		2	\$9	1	200	\$1,713	\$2,187	<b>\$3,400</b>
118 LINCOLN AVE,	34.070671 -117.751709	REMOVE AND RECONSTRUCT PCC SIDEWALK		2	\$9	1	15	\$129	\$164	<b>\$300</b>
135 E JEFFERSON AVE	34.069813 -117.751350	REMOVE AND RECONSTRUCT PCC SIDEWALK		2	\$9	1	50	\$428	\$547	<b>\$800</b>
145 E JEFFERSON AVE	34.069813 -117.751152	REMOVE AND RECONSTRUCT PCC SIDEWALK		2	\$9	1	75	\$643	\$820	<b>\$1,300</b>
573 N PALOMARES ST,	34.063290 -117.746063	REMOVE AND RECONSTRUCT PCC SIDEWALK		2	\$9	1	150	\$1,285	\$1,640	<b>\$2,500</b>
555 N PALOMARES ST,	34.063095 -117.746063	REMOVE AND RECONSTRUCT PCC SIDEWALK		2	\$9	1	125	\$1,071	\$1,367	<b>\$2,100</b>
555 N PALOMARES ST,	34.063095 -117.746063	REMOVE AND RECONSTRUCT PCC SIDEWALK		2	\$9	1	200	\$1,713	\$2,187	<b>\$3,400</b>
556 N PALOMARES ST,	34.063122 -117.745865	REMOVE AND RECONSTRUCT PCC SIDEWALK		2	\$9	1	15	\$129	\$164	<b>\$300</b>





Public Right-of-Way ADA Transition Plan Report

560 N PALOMARES ST,	34.063164 -117.745865	REMOVE AND RECONSTRUCT PCC SIDEWALK		2	\$9	1	25	\$214	\$273	<b>\$400</b>
550 N PALOMARES ST,	34.063057 -117.745857	REMOVE AND RECONSTRUCT PCC SIDEWALK		2	\$9	1	30	\$257	\$328	<b>\$500</b>
440 N PALOMARES ST,	34.061943 -117.745819	REMOVE AND RECONSTRUCT PCC SIDEWALK	SCE POLE	2	\$9	1	50	\$428	\$547	<b>\$800</b>
440 E HOLT AVENUE ,	34.062477 -117.742851	REMOVE AND RECONSTRUCT PCC SIDEWALK		2	\$9	1	300	\$2,570	\$3,280	<b>\$5,100</b>
558 N Towne Ave,	34.063354 -117.741493	REMOVE AND RECONSTRUCT PCC SIDEWALK		2	\$9	1	25	\$214	\$273	<b>\$400</b>
442 N Towne Ave,	34.062065 -117.741447	REMOVE AND RECONSTRUCT PCC SIDEWALK		2	\$9	1	100	\$857	\$1,093	<b>\$1,700</b>
427 Palm Pl,	34.062061 -117.740562	REMOVE AND RECONSTRUCT PCC SIDEWALK		2	\$9	1	100	\$857	\$1,093	<b>\$1,700</b>
409 Palm Pl,	34.061890 -117.740555	REMOVE AND RECONSTRUCT PCC SIDEWALK		2	\$9	1	15	\$129	\$164	<b>\$300</b>
408 Palm Pl,	34.061897 -117.740356	REMOVE AND RECONSTRUCT PCC SIDEWALK		2	\$9	1	75	\$643	\$820	<b>\$1,300</b>





Public Right-of-Way ADA Transition Plan Report

560 E E HOLT AVE,	34.062546 -117.740128	REMOVE AND RECONSTRUCT PCC SIDEWALK	KNF BREAKFAST (BUSINESS)	2	\$9	1	25	\$214	\$273	<b>\$400</b>
550 Indian Hill Blvd,	34.063858 -117.719109	REMOVE AND RECONSTRUCT PCC SIDEWALK		2	\$9	1	75	\$643	\$820	<b>\$1,300</b>
CHURCH AT S/E CORNER GAREY E PASADENA ST,	34.063496 -117.750351	REMOVE AND RECONSTRUCT PCC CURB AND GUTTER		2	\$55	1	30	\$1,638	\$2,091	<b>\$3,200</b>
555 N PALOMARES ST,	34.063095 -117.746063	REMOVE AND RECONSTRUCT PCC CURB AND GUTTER		2	\$55	1	30	\$1,638	\$2,091	<b>\$3,200</b>
436 Palm Pl,	34.062164 -117.740364	REMOVE AND RECONSTRUCT PCC CURB	8"curb face	2	\$31	1	45	\$1,410	\$1,800	<b>\$2,800</b>
Alley S/O Monroe,	34.072744 -117.751464	REMOVE AND RECONSTRUCT PCC CROSS GUTTER		2	\$9	1	400	\$3,582	\$4,572	<b>\$7,100</b>
160 E HOLT AVEnue ,	34.062328 -117.748985	GRIND PCC SIDEWALK		2	\$5	1	5	\$23	\$29	<b>\$0</b>
550 N PALOMARES ST,	34.063057 -117.745857	GRIND PCC SIDEWALK		2	\$5	1	6	\$28	\$35	<b>\$100</b>
558 N Towne Ave,	34.063354 -117.741493	GRIND PCC SIDEWALK		2	\$5	1	5	\$23	\$29	<b>\$0</b>





**DISTRICT: 5**

**COUNT OF DEFICIENCIES: 18**

**TOTAL COST SUMMARY:**

**\$46,900**

Full Address	GPS	Item Description	Notes	Priority	Unit Cost	Quantity	Area	Subtotal	Escalated Total	Total Cost Estimated
1950 Brea Canyon Rd	34.052551 -117.786423	ROOT SHAVE		2	\$113	1	0	\$113	\$144	<b>\$200</b>
94 Village Loop Road,	34.036850 -117.780571	REMOVE TREE		2	\$1,136	1	0	\$1,136	\$1,450	<b>\$2,200</b>
12 Mesa Ridge Rd	34.027004 -117.772476	REMOVE TREE	PINE, On Phillips Ranch E/S Street	2	\$1,136	1	0	\$1,136	\$1,450	<b>\$2,200</b>
14 Mesa Ridge Rd	34.026833 -117.772453	REMOVE TREE	PINE, On Phillips Ranch E/S Street	2	\$1,136	1	0	\$1,136	\$1,450	<b>\$2,200</b>
610 Westmont	34.052197 -117.785271	REMOVE EXISTING IMPROVEMENTS AND CONSTRUCT PCC DRIVEWAY APPROAC		2	\$10	1	100	\$1,015	\$1,296	<b>\$2,000</b>
590 s dudley st.	34.053699 -117.773262	REMOVE EXISTING IMPROVEMENTS AND CONSTRUCT PCC ALLEY APPROACH	LOCATED AT EMPTY LOT NEXT DOOR	2	\$5,757	1	0	\$5,757	\$7,347	<b>\$11,400</b>
1950 Brea Canyon Rd	34.052551 -117.786423	REMOVE AND RECONSTRUCT PCC SIDEWALK		2	\$9	1	100	\$857	\$1,093	<b>\$1,700</b>
1938 Brea Canyon Rd	34.052586 -117.786171	REMOVE AND RECONSTRUCT PCC SIDEWALK		2	\$9	1	25	\$214	\$273	<b>\$400</b>



A BUREAU VERITAS GROUP COMPANY



Public Right-of-Way ADA Transition Plan Report

94 Village Loop Road	34.036850 -117.780571	REMOVE AND RECONSTRUCT PCC SIDEWALK		2	\$9	1	40	\$343	\$437	<b>\$700</b>
1570 w mission blvd.	34.054295 -117.774254	REMOVE AND RECONSTRUCT PCC SIDEWALK		2	\$9	1	75	\$643	\$820	<b>\$1,300</b>
1558 w mission blvd.	34.054344 -117.773850	REMOVE AND RECONSTRUCT PCC SIDEWALK	Next to tree on Mission	2	\$9	1	80	\$685	\$875	<b>\$1,400</b>
1558 w mission blvd.	34.054344 -117.773850	REMOVE AND RECONSTRUCT PCC SIDEWALK	Next to pedestal on Mission	2	\$9	1	50	\$428	\$547	<b>\$800</b>
12 Mesa Ridge Rd	34.027004 -117.772476	REMOVE AND RECONSTRUCT PCC SIDEWALK	PINE, On Phillips Ranch E/S Street	2	\$9	1	50	\$428	\$547	<b>\$800</b>
14 Mesa Ridge Rd	34.026833 -117.772453	REMOVE AND RECONSTRUCT PCC SIDEWALK	PINE, On Phillips Ranch E/S Street	2	\$9	1	75	\$643	\$820	<b>\$1,300</b>
61 Deer Creek Road	34.030373 -117.760498	REMOVE AND RECONSTRUCT PCC SIDEWALK	WATER METER BOX	2	\$9	1	15	\$129	\$164	<b>\$300</b>
93 Village Loop Road,	34.036968 -117.780685	GRIND PCC SIDEWALK		2	\$5	1	5	\$23	\$29	<b>\$0</b>
92 Village Loop Road,	34.037079 -117.780533	GRIND PCC SIDEWALK		2	\$5	1	5	\$23	\$29	<b>\$0</b>





590 s dudley st.	34.053699 -117.773262	EXCAVATE, GRADE, AND CONSTRUCT NEW PCC SIDEWALK	LOCATED AT EMPTY LOT NEXT DOOR	2	\$9	1	1000	\$9,122	\$11,642	<b>\$18,000</b>
------------------	--------------------------	--	--------------------------------------	---	-----	---	------	---------	----------	-----------------

**DISTRICT: 6**

**COUNT OF DEFICIENCIES: 59**

**TOTAL COST SUMMARY: \$148,100**

Full Address	GPS	Item Description	Notes	Priority	Unit Cost	Quantity	Area	Subtotal	Escalated Total	Total Cost Estimated
3440 FALCON	34.108986 -117.753853	REMOVE TREE		2	\$1,136	1	0	\$1,136	\$1,450	<b>\$2,200</b>
270 Canfield Ave	34.090778 -117.753777	REMOVE TREE		2	\$1,136	1	0	\$1,136	\$1,450	<b>\$2,200</b>
254 Canfield Ave	34.090778 -117.753571	REMOVE TREE		2	\$1,136	1	0	\$1,136	\$1,450	<b>\$2,200</b>
251 Canfield Ave	34.090916 -117.753517	REMOVE TREE		2	\$1,136	1	0	\$1,136	\$1,450	<b>\$2,200</b>
2376 Mariposa St	34.090630 -117.752785	REMOVE TREE		2	\$1,136	1	0	\$1,136	\$1,450	<b>\$2,200</b>
2390 Mariposa St	34.090744 -117.752754	REMOVE TREE		2	\$1,136	1	0	\$1,136	\$1,450	<b>\$2,200</b>
2251 Hummingbird PI	34.089256 -117.752037	REMOVE TREE		2	\$1,136	1	0	\$1,136	\$1,450	<b>\$2,200</b>



A BUREAU VERITAS GROUP COMPANY



Public Right-of-Way ADA Transition Plan Report

1906 BERKSHIRE	34.081127 -117.751991	REMOVE TREE	2	\$1,136	1	0	\$1,136	\$1,450	<b>\$2,200</b>
150 W FOOTHILL BLVD	34.108185 -117.749863	REMOVE TREE	2	\$1,136	1	0	\$1,136	\$1,450	<b>\$2,200</b>
150 W FOOTHILL BLVD	34.108185 -117.749863	REMOVE TREE	2	\$1,136	1	0	\$1,136	\$1,450	<b>\$2,200</b>
150 W FOOTHILL BLVD	34.108185 -117.749863	REMOVE TREE	2	\$1,136	1	0	\$1,136	\$1,450	<b>\$2,200</b>
150 W FOOTHILL BLVD	34.108185 -117.749863	REMOVE TREE	2	\$1,136	1	0	\$1,136	\$1,450	<b>\$2,200</b>
150 W FOOTHILL BLVD	34.108185 -117.749863	REMOVE TREE	2	\$1,136	1	0	\$1,136	\$1,450	<b>\$2,200</b>
150 W FOOTHILL BLVD	34.108185 -117.749863	REMOVE TREE	2	\$1,136	1	0	\$1,136	\$1,450	<b>\$2,200</b>
150 W FOOTHILL BLVD	34.108185 -117.749863	REMOVE TREE	2	\$1,136	1	0	\$1,136	\$1,450	<b>\$2,200</b>
150 W FOOTHILL BLVD	34.108185 -117.749863	REMOVE TREE	2	\$1,136	1	0	\$1,136	\$1,450	<b>\$2,200</b>







Public Right-of-Way ADA Transition Plan Report

2300-2346 Pine St	34.090008 -117.749794	REMOVE TREE	2	\$1,136	1	0	\$1,136	\$1,450	<b>\$2,200</b>
3073 GLADSTONE	34.102829 -117.749359	REMOVE TREE	2	\$1,136	1	0	\$1,136	\$1,450	<b>\$2,200</b>
2802 Cherry Way	34.096767 -117.749138	REMOVE TREE	2	\$1,136	1	0	\$1,136	\$1,450	<b>\$2,200</b>
3085 ABBOT	34.102921 -117.747597	REMOVE TREE	2	\$1,136	1	0	\$1,136	\$1,450	<b>\$2,200</b>
1929 BERKSHIRE	34.081524 -117.752258	REMOVE EXISTING IMPROVEMENTS AND CONSTRUCT PCC DRIVEWAY APPROAC	2	\$10	1	100	\$1,015	\$1,296	<b>\$2,000</b>
2376 Mariposa St	34.090630 -117.752785	REMOVE EXISTING IMPROVEMENTS AND CONSTRUCT PCC ALLEY APPROACH	2	\$5,757	1	0	\$5,757	\$7,347	<b>\$11,400</b>
150 W FOOTHILL BLVD	34.108185 -117.749863	REMOVE EXISTING IMPROVEMENTS AND CONSTRUCT PCC ALLEY APPROACH	2	\$5,757	1	0	\$5,757	\$7,347	<b>\$11,400</b>
615E E Arrow Hwy	34.090092 -117.737984	REMOVE EXISTING IMPROVEMENTS AND CONSTRUCT PCC ALLEY APPROACH	2	\$5,757	1	0	\$5,757	\$7,347	<b>\$11,400</b>
176 GROVE ON ABBOT	34.103171 -117.747510	REMOVE AND RECONSTRUCT PCC SIDEWALK	2	\$9	1	50	\$428	\$547	<b>\$800</b>





Public Right-of-Way ADA Transition Plan Report

3440 FALCON	34.108986 -117.753853	REMOVE AND RECONSTRUCT PCC SIDEWALK	2	\$9	1	180	\$1,542	\$1,968	<b>\$3,100</b>
270 Canfield Ave	34.090778 -117.753777	REMOVE AND RECONSTRUCT PCC SIDEWALK	2	\$9	1	100	\$857	\$1,093	<b>\$1,700</b>
254 Canfield Ave	34.090778 -117.753571	REMOVE AND RECONSTRUCT PCC SIDEWALK	2	\$9	1	150	\$1,285	\$1,640	<b>\$2,500</b>
251 Canfield Ave	34.090916 -117.753517	REMOVE AND RECONSTRUCT PCC SIDEWALK	2	\$9	1	150	\$1,285	\$1,640	<b>\$2,500</b>
174 MCKINLEY	34.074543 -117.752991	REMOVE AND RECONSTRUCT PCC SIDEWALK	2	\$9	1	120	\$1,028	\$1,312	<b>\$2,000</b>
1929 BERKSHIRE	34.081524 -117.752258	REMOVE AND RECONSTRUCT PCC SIDEWALK	2	\$9	1	120	\$1,028	\$1,312	<b>\$2,000</b>
2251 Hummingbird Pl	34.089256 -117.752037	REMOVE AND RECONSTRUCT PCC SIDEWALK	2	\$9	1	120	\$1,028	\$1,312	<b>\$2,000</b>
1906 BERKSHIRE	34.081127 -117.751991	REMOVE AND RECONSTRUCT PCC SIDEWALK	2	\$9	1	80	\$685	\$875	<b>\$1,400</b>
150 W FOOTHILL BLVD	34.108185 -117.749863	REMOVE AND RECONSTRUCT PCC SIDEWALK	2	\$9	1	180	\$1,542	\$1,968	<b>\$3,100</b>
									Need field verification





Public Right-of-Way ADA Transition Plan Report

150 W FOOTHILL BLVD	34.108185 -117.749863	REMOVE AND RECONSTRUCT PCC SIDEWALK	2	\$9	1	180	\$1,542	\$1,968	<b>\$3,100</b>
150 W FOOTHILL BLVD	34.108185 -117.749863	REMOVE AND RECONSTRUCT PCC SIDEWALK	2	\$9	1	180	\$1,542	\$1,968	<b>\$3,100</b>
150 W FOOTHILL BLVD	34.108185 -117.749863	REMOVE AND RECONSTRUCT PCC SIDEWALK	2	\$9	1	180	\$1,542	\$1,968	<b>\$3,100</b>
150 W FOOTHILL BLVD	34.108185 -117.749863	REMOVE AND RECONSTRUCT PCC SIDEWALK	2	\$9	1	180	\$1,542	\$1,968	<b>\$3,100</b>
150 W FOOTHILL BLVD	34.108185 -117.749863	REMOVE AND RECONSTRUCT PCC SIDEWALK	2	\$9	1	180	\$1,542	\$1,968	<b>\$3,100</b>
150 W FOOTHILL BLVD	34.108185 -117.749863	REMOVE AND RECONSTRUCT PCC SIDEWALK	2	\$9	1	90	\$771	\$984	<b>\$1,500</b>
150 W FOOTHILL BLVD	34.108185 -117.749863	REMOVE AND RECONSTRUCT PCC SIDEWALK	2	\$9	1	90	\$771	\$984	<b>\$1,500</b>
3073 GLADSTONE	34.102829 -117.749359	REMOVE AND RECONSTRUCT PCC SIDEWALK	2	\$9	1	60	\$514	\$656	<b>\$1,000</b>
178E E Arrow Hwy	34.089924 -117.748032	REMOVE AND RECONSTRUCT PCC SIDEWALK	2	\$9	1	110	\$942	\$1,203	<b>\$1,900</b>





Public Right-of-Way ADA Transition Plan Report

192E E Arrow Hwy	34.089924 -117.747818	REMOVE AND RECONSTRUCT PCC SIDEWALK		2	\$9	1	25	\$214	\$273	<b>\$400</b>
2923 ABBOT	34.099667 -117.747673	REMOVE AND RECONSTRUCT PCC SIDEWALK		2	\$9	1	75	\$643	\$820	<b>\$1,300</b>
615E E Arrow Hwy	34.090092 -117.737984	REMOVE AND RECONSTRUCT PCC SIDEWALK		2	\$9	1	198	\$1,696	\$2,165	<b>\$3,400</b>
615 ARROW HWY	34.090092 -117.737984	REMOVE AND RECONSTRUCT PCC SIDEWALK		2	\$9	1	500	\$4,284	\$5,467	<b>\$8,500</b>
802 Town Center	34.092499 -117.736534	REMOVE AND RECONSTRUCT PCC SIDEWALK		2	\$9	1	450	\$3,855	\$4,920	<b>\$7,600</b>
805 Town Center	34.092636 -117.736427	REMOVE AND RECONSTRUCT PCC SIDEWALK		2	\$9	1	125	\$1,071	\$1,367	<b>\$2,100</b>
808 TOWNE CENTER	34.092525 -117.736122	REMOVE AND RECONSTRUCT PCC SIDEWALK	need field verification	2	\$9	1	24	\$206	\$262	<b>\$400</b>
808 TOWNE CENTER	34.092525 -117.736122	REMOVE AND RECONSTRUCT PCC SIDEWALK		2	\$9	1	30	\$257	\$328	<b>\$500</b>
1914 BERKSHIRE	34.081272 -117.752029	GRIND PCC SIDEWALK		2	\$5	1	4	\$18	\$23	<b>\$0</b>





Public Right-of-Way ADA Transition Plan Report

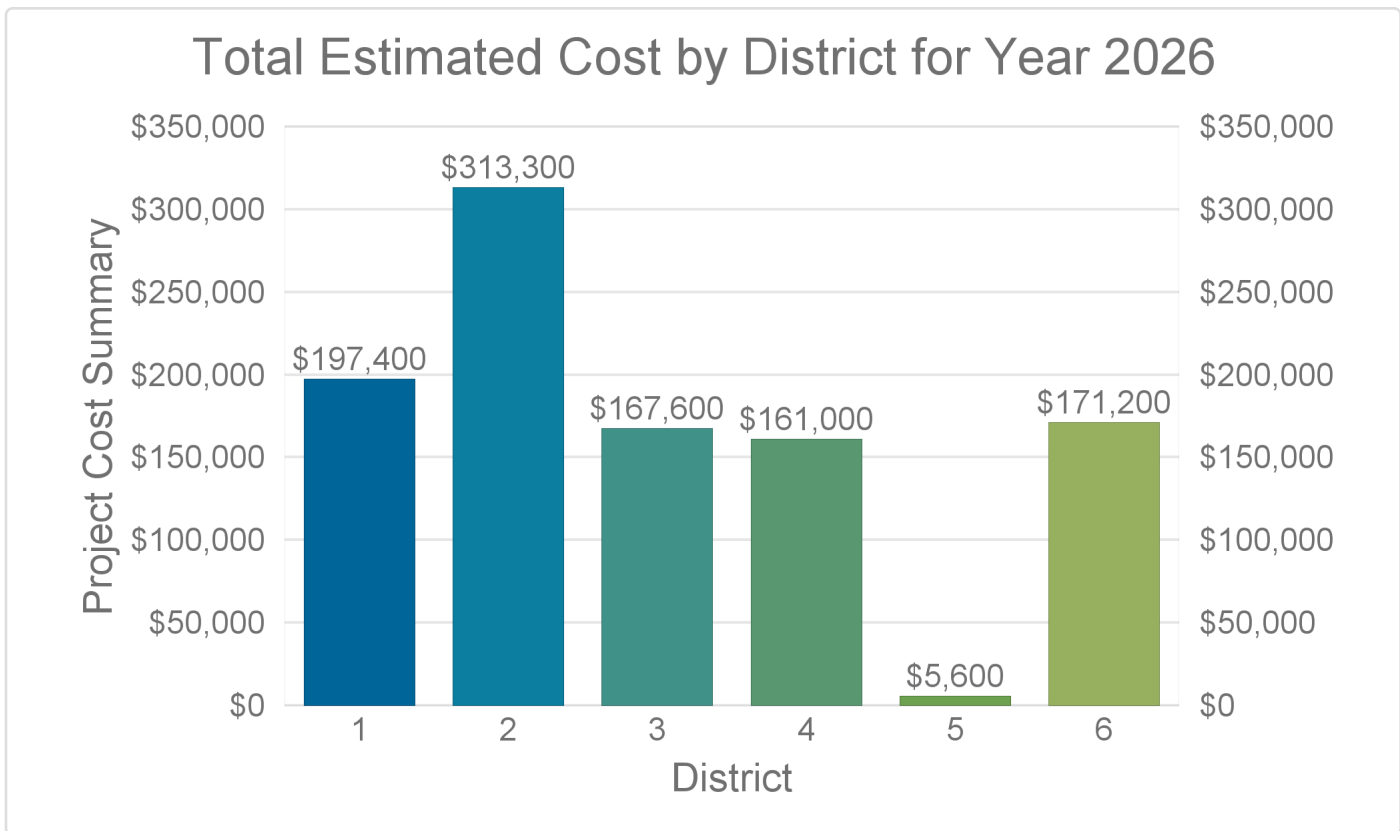
1904 BERKSHIRE	34.081093 -117.751984	GRIND PCC SIDEWALK	2	\$5	1	4	\$18	\$23	<b>\$0</b>
2915 ABBOT	34.099499 -117.747673	GRIND PCC SIDEWALK	2	\$5	1	5	\$23	\$29	<b>\$0</b>
808 TOWNE CENTER	34.092525 -117.736122	GRIND PCC SIDEWALK	2	\$5	1	5	\$23	\$29	<b>\$0</b>
Arrow Hwy Yorkshire Way	34.090024 -117.738046	EXCAVATE, GRADE, AND CONSTRUCT PCC CURB AND GUTTER	2	\$89	1	2	\$178	\$227	<b>\$400</b>
615E E Arrow Hwy	34.090092 -117.737984	EXCAVATE, GRADE, AND CONSTRUCT PCC CURB AND GUTTER	2	\$89	1	2	\$178	\$227	<b>\$400</b>
802 Town Center	34.092499 -117.736534	EXCAVATE, GRADE, AND CONSTRUCT PCC CURB AND GUTTER	2	\$89	1	1	\$89	\$113	<b>\$200</b>
805 Town Center	34.092636 -117.736427	EXCAVATE, GRADE, AND CONSTRUCT PCC CURB AND GUTTER	2	\$89	1	1	\$89	\$113	<b>\$200</b>





**Total District Cost Estimate Summary Table for Year 2026 :**

	<b>Priority 1 Estimated Costs</b>	<b>Priority 2 Estimated Costs</b>	<b>Priority 3 Estimated Costs</b>	<b>Priority 4 Estimated Costs</b>	<b>Total Estimated Project Costs</b>
<b>District 1</b>	\$0	\$197,400	\$0	\$0	<b>\$197,400</b>
<b>District 2</b>	\$0	\$313,300	\$0	\$0	<b>\$313,300</b>
<b>District 3</b>	\$0	\$167,600	\$0	\$0	<b>\$167,600</b>
<b>District 4</b>	\$0	\$161,000	\$0	\$0	<b>\$161,000</b>
<b>District 5</b>	\$0	\$5,600	\$0	\$0	<b>\$5,600</b>
<b>District 6</b>	\$0	\$171,200	\$0	\$0	<b>\$171,200</b>
<b>Total</b>	<b>\$0</b>	<b>\$1,016,100</b>	<b>\$0</b>	<b>\$0</b>	<b>\$1,016,100</b>





**DISTRICT: 1**

**COUNT OF DEFICIENCIES: 75**

**TOTAL COST SUMMARY:**

**\$197,400**

Full Address	GPS	Item Description	Notes	Priority	Unit Cost	Quantity	Area	Subtotal	Escalated Total	Total Cost Estimated
804 William St	34.063015 -117.763550	ROOT SHAVE	6"	2	\$113	2	0	\$226	\$303	<b>\$500</b>
646 William St	34.063099 -117.760147	ROOT SHAVE	SEE PICS [50'-6" CURB] W/ 2' OUT INTO STREET	2	\$113	2	0	\$226	\$303	<b>\$500</b>
622 Laurel Ave	34.064121 -117.759659	ROOT SHAVE		2	\$113	2	0	\$226	\$303	<b>\$500</b>
484 Chester	34.065926 -117.758728	ROOT SHAVE		2	\$113	1	0	\$113	\$151	<b>\$200</b>
536 OMAR STREET	34.056793 -117.805740	REMOVE TREE		2	\$1,136	1	0	\$1,136	\$1,523	<b>\$2,400</b>
792 William St	34.063023 -117.763252	REMOVE TREE	6"	2	\$1,136	1	0	\$1,136	\$1,523	<b>\$2,400</b>
646 William St	34.063099 -117.760147	REMOVE TREE	SEE PICS [50'-6" CURB] W/ 2' OUT INTO STREET	2	\$1,136	2	0	\$2,273	\$3,046	<b>\$4,700</b>
634 William St	34.063107 -117.759880	REMOVE TREE	6" CURB	2	\$1,136	1	0	\$1,136	\$1,523	<b>\$2,400</b>



A BUREAU VERITAS GROUP COMPANY



Public Right-of-Way ADA Transition Plan Report

521 Texas	34.065220 -117.757851	REMOVE TREE	2	\$1,136	1	0	\$1,136	\$1,523	<b>\$2,400</b>
201 Commercial	34.059681 -117.752419	REMOVE TREE	2	\$1,136	1	0	\$1,136	\$1,523	<b>\$2,400</b>
1196 Hamilton Blvd	34.069187 -117.763893	REMOVE EXISTING IMPROVEMENTS AND CONSTRUCT PCC DRIVEWAY APPROAC	2	\$10	1	180	\$1,827	\$2,449	<b>\$3,800</b>
685 Randolph St	34.067287 -117.763214	REMOVE EXISTING IMPROVEMENTS AND CONSTRUCT PCC DRIVEWAY APPROAC	2	\$10	1	120	\$1,218	\$1,632	<b>\$2,500</b>
586 Burdick Dr	34.069695 -117.761108	REMOVE EXISTING IMPROVEMENTS AND CONSTRUCT PCC DRIVEWAY CHECK APPROAC	2	\$10	1	1	\$10	\$14	<b>\$0</b>
539 Laurel Ave.	34.064331 -117.758110	REMOVE EXISTING IMPROVEMENTS AND CONSTRUCT PCC DRIVEWAY APPROAC	2	\$10	1	84	\$853	\$1,143	<b>\$1,800</b>
535 Texas	34.065212 -117.758079	REMOVE EXISTING IMPROVEMENTS AND CONSTRUCT PCC DRIVEWAY APPROAC	2	\$10	1	50	\$508	\$680	<b>\$1,100</b>
161 W Kingsley Ave	34.066730 -117.752777	REMOVE EXISTING IMPROVEMENTS AND CONSTRUCT PCC DRIVEWAY APPROAC	2	\$10	1	50	\$508	\$680	<b>\$1,100</b>
1281 Holt	34.061966 -117.770546	REMOVE EXISTING IMPROVEMENTS AND CONSTRUCT PCC ALLEY APPROACH	2	\$5,757	1	0	\$5,757	\$7,714	<b>\$12,000</b>







Public Right-of-Way ADA Transition Plan Report

551 Currier	34.062485 -117.768425	REMOVE EXISTING IMPROVEMENTS AND CONSTRUCT PCC ALLEY APPROACH		2	\$5,757	1	0	\$5,757	\$7,714	<b>\$12,000</b>
804 William St	34.063015 -117.763550	REMOVE EXISTING IMPROVEMENTS AND CONSTRUCT PCC ALLEY 6" APPROACH		2	\$5,757	1	0	\$5,757	\$7,714	<b>\$12,000</b>
Alley N/O Holt & Illinois	34.062202 -117.757378	REMOVE EXISTING IMPROVEMENTS AND CONSTRUCT PCC ALLEY APPROACH		2	\$5,757	1	0	\$5,757	\$7,714	<b>\$12,000</b>
Alley - Monterey to Center & Park	34.061337 -117.754631	REMOVE EXISTING IMPROVEMENTS AND CONSTRUCT PCC ALLEY APPROACH		2	\$5,757	1	0	\$5,757	\$7,714	<b>\$12,000</b>
1191 Hamilton Blvd	34.069065 -117.764046	REMOVE AND RELOCATE EXISTING WATER METER	BUSHES	2	\$973	1	0	\$973	\$1,304	<b>\$2,000</b>
556 OMAR STREET	34.056908 -117.805924	REMOVE AND RECONSTRUCT PCC SIDEWALK		2	\$9	1	100	\$857	\$1,148	<b>\$1,800</b>
536 OMAR STREET	34.056793 -117.805740	REMOVE AND RECONSTRUCT PCC SIDEWALK		2	\$9	1	200	\$1,713	\$2,296	<b>\$3,600</b>
536 OMAR STREET	34.056793 -117.805740	REMOVE AND RECONSTRUCT PCC SIDEWALK	SCE POLE	2	\$9	1	50	\$428	\$574	<b>\$900</b>
536 OMAR STREET	34.056793 -117.805740	REMOVE AND RECONSTRUCT PCC SIDEWALK		2	\$9	1	200	\$1,713	\$2,296	<b>\$3,600</b>





Public Right-of-Way ADA Transition Plan Report

2576 KELLOGG	34.060684 -117.801079	REMOVE AND RECONSTRUCT PCC SIDEWALK		2	\$9	1	0	\$9	\$11	<b>\$0</b>
2576 KELLOGG	34.060696 -117.801071	REMOVE AND RECONSTRUCT PCC SIDEWALK		2	\$9	1	0	\$9	\$11	<b>\$0</b>
438 CELIA	34.060131 -117.795402	REMOVE AND RECONSTRUCT PCC SIDEWALK		2	\$9	1	100	\$857	\$1,148	<b>\$1,800</b>
854 Gleneagles Ave	34.064110 -117.788025	REMOVE AND RECONSTRUCT PCC SIDEWALK		2	\$9	1	104	\$891	\$1,194	<b>\$1,900</b>
1729 Orange Grove Ave	34.063869 -117.782265	REMOVE AND RECONSTRUCT PCC SIDEWALK		2	\$9	1	36	\$308	\$413	<b>\$600</b>
951 Dudley St	34.065777 -117.777367	REMOVE AND RECONSTRUCT PCC SIDEWALK	ADJUST WM	2	\$9	1	36	\$308	\$413	<b>\$600</b>
840 William St	34.062996 -117.764252	REMOVE AND RECONSTRUCT PCC SIDEWALK		2	\$9	1	50	\$428	\$574	<b>\$900</b>
830 William St	34.063004 -117.764061	REMOVE AND RECONSTRUCT PCC SIDEWALK		2	\$9	1	50	\$428	\$574	<b>\$900</b>
804 William St	34.063015 -117.763550	REMOVE AND RECONSTRUCT PCC SIDEWALK	6"	2	\$9	1	175	\$1,499	\$2,009	<b>\$3,100</b>





Public Right-of-Way ADA Transition Plan Report

792 William St	34.063023 -117.763252	REMOVE AND RECONSTRUCT PCC SIDEWALK	6"	2	\$9	1	125	\$1,071	\$1,435	<b>\$2,200</b>
673 Randolph St	34.067291 -117.762978	REMOVE AND RECONSTRUCT PCC SIDEWALK		2	\$9	1	50	\$428	\$574	<b>\$900</b>
757 Holt	34.062157 -117.762482	REMOVE AND RECONSTRUCT PCC SIDEWALK		2	\$9	1	25	\$214	\$287	<b>\$400</b>
646 William St	34.063099 -117.760147	REMOVE AND RECONSTRUCT PCC SIDEWALK	SEE PICS [50'-6" CURB] W/ 2' OUT INTO STREET	2	\$9	1	225	\$1,928	\$2,583	<b>\$4,000</b>
634 William St	34.063107 -117.759880	REMOVE AND RECONSTRUCT PCC SIDEWALK	6" CURB	2	\$9	1	150	\$1,285	\$1,722	<b>\$2,700</b>
622 Laurel Ave	34.064121 -117.759659	REMOVE AND RECONSTRUCT PCC SIDEWALK		2	\$9	1	75	\$643	\$861	<b>\$1,300</b>
600 William St	34.063126 -117.759140	REMOVE AND RECONSTRUCT PCC SIDEWALK		2	\$9	1	50	\$428	\$574	<b>\$900</b>
594 Williams St.	34.063263 -117.758965	REMOVE AND RECONSTRUCT PCC SIDEWALK		2	\$9	1	50	\$428	\$574	<b>\$900</b>
484 Chester	34.065926 -117.758728	REMOVE AND RECONSTRUCT PCC SIDEWALK		2	\$9	1	50	\$428	\$574	<b>\$900</b>





## Public Right-of-Way ADA Transition Plan Report

535 Texas	34.065212 -117.758079	REMOVE AND RECONSTRUCT PCC SIDEWALK	2	\$9	1	50	\$428	\$574	<b>\$900</b>
521 Texas	34.065220 -117.757851	REMOVE AND RECONSTRUCT PCC SIDEWALK	2	\$9	1	100	\$857	\$1,148	<b>\$1,800</b>
521 W Texas St.	34.065220 -117.757851	REMOVE AND RECONSTRUCT PCC SIDEWALK	2	\$9	1	75	\$643	\$861	<b>\$1,300</b>
481 Holt	34.062309 -117.756325	REMOVE AND RECONSTRUCT PCC SIDEWALK	2	\$9	1	100	\$857	\$1,148	<b>\$1,800</b>
546 Wisconsin	34.062832 -117.756226	REMOVE AND RECONSTRUCT PCC SIDEWALK	2	\$9	1	75	\$643	\$861	<b>\$1,300</b>
475 Holt	34.062313 -117.756180	REMOVE AND RECONSTRUCT PCC SIDEWALK	2	\$9	1	100	\$857	\$1,148	<b>\$1,800</b>
188 Orange Grove Ave	34.071995 -117.753555	REMOVE AND RECONSTRUCT PCC SIDEWALK	2	\$9	1	120	\$1,028	\$1,378	<b>\$2,100</b>
176 Orange Grove Ave	34.072075 -117.753372	REMOVE AND RECONSTRUCT PCC SIDEWALK	2	\$9	1	60	\$514	\$689	<b>\$1,100</b>
164 W Jefferson Ave	34.069481 -117.753143	REMOVE AND RECONSTRUCT PCC SIDEWALK	2	\$9	1	75	\$643	\$861	<b>\$1,300</b>



Public Right-of-Way ADA Transition Plan Report

202 Commercial	34.059517 -117.752434	REMOVE AND RECONSTRUCT PCC SIDEWALK		2	\$9	1	480	\$4,112	\$5,511	<b>\$8,500</b>
202 Commercial	34.059517 -117.752434	REMOVE AND RECONSTRUCT PCC SIDEWALK		2	\$9	1	100	\$857	\$1,148	<b>\$1,800</b>
202 Commercial	34.059517 -117.752434	REMOVE AND RECONSTRUCT PCC SIDEWALK		2	\$9	1	25	\$214	\$287	<b>\$400</b>
201 Commercial	34.059681 -117.752419	REMOVE AND RECONSTRUCT PCC SIDEWALK		2	\$9	1	360	\$3,084	\$4,133	<b>\$6,400</b>
556 OMAR STREET	34.056908 -117.805924	REMOVE AND RECONSTRUCT PCC CURB AND GUTTER		2	\$55	1	10	\$546	\$732	<b>\$1,100</b>
804 William St	34.063015 -117.763550	REMOVE AND RECONSTRUCT PCC CURB	6"	2	\$31	1	100	\$3,134	\$4,200	<b>\$6,500</b>
792 William St	34.063023 -117.763252	REMOVE AND RECONSTRUCT PCC CURB	6"	2	\$31	1	25	\$783	\$1,050	<b>\$1,600</b>
634 William St	34.063107 -117.759880	REMOVE AND RECONSTRUCT PCC CURB	6" CURB	2	\$31	1	25	\$783	\$1,050	<b>\$1,600</b>
201 Commercial	34.059681 -117.752419	REMOVE AND RECONSTRUCT PCC CURB		2	\$31	1	30	\$940	\$1,260	<b>\$2,000</b>





Public Right-of-Way ADA Transition Plan Report

126 W Kingsley Ave	34.066559 -117.752083	REMOVE AND RECONSTRUCT PCC CURB		2	\$31	1	40	\$1,254	\$1,680	<b>\$2,600</b>
899 Garey	34.066540 -117.751533	REMOVE AND RECONSTRUCT PCC CURB		2	\$31	1	20	\$627	\$840	<b>\$1,300</b>
562 New York	34.062061 -117.781753	GRIND PCC SIDEWALK		2	\$5	1	10	\$46	\$62	<b>\$100</b>
AT GRETCHEN & BARJUD	34.058807 -117.801476	EXCAVATE, GRADE, AND CONSTRUCT PCC CURB AND GUTTER		2	\$89	1	2	\$178	\$238	<b>\$400</b>
1281 Holt	34.061966 -117.770546	EXCAVATE, GRADE, AND CONSTRUCT NEW PCC SIDEWALK		2	\$9	1	425	\$3,877	\$5,195	<b>\$8,100</b>
1191 Hamilton Blvd	34.069065 -117.764046	EXCAVATE, GRADE, AND CONSTRUCT NEW PCC SIDEWALK	BUSHES	2	\$9	1	210	\$1,916	\$2,567	<b>\$4,000</b>
1179 Hamilton Blvd	34.068943 -117.763985	EXCAVATE, GRADE, AND CONSTRUCT NEW PCC SIDEWALK	BUSHES	2	\$9	1	225	\$2,052	\$2,750	<b>\$4,300</b>
1196 Hamilton Blvd	34.069187 -117.763893	EXCAVATE, GRADE, AND CONSTRUCT NEW PCC SIDEWALK		2	\$9	1	250	\$2,280	\$3,056	<b>\$4,700</b>
1180 Hamilton Blvd	34.069027 -117.763809	EXCAVATE, GRADE, AND CONSTRUCT NEW PCC SIDEWALK		2	\$9	1	210	\$1,916	\$2,567	<b>\$4,000</b>





**DISTRICT: 2**

**COUNT OF DEFICIENCIES: 125**

**TOTAL COST SUMMARY:**

**\$313,300**

Full Address	GPS	Item Description	Notes	Priority	Unit Cost	Quantity	Area	Subtotal	Escalated Total	Total Cost Estimated
1287 6th St, Pomona, CA	34.053833 -117.767166	ROOT SHAVE		2	\$113	1	0	\$113	\$151	<b>\$200</b>
888 W 6th St, Pomona, CA	34.053936 -117.758598	ROOT SHAVE	need verification	2	\$113	1	0	\$113	\$151	<b>\$200</b>
806 W 4th St, Pomona, CA	34.055767 -117.757790	ROOT SHAVE	need verification	2	\$113	2	0	\$226	\$303	<b>\$500</b>
806 W 4th St, Pomona, CA	34.055767 -117.757790	ROOT SHAVE	need verification	2	\$113	1	0	\$113	\$151	<b>\$200</b>
225 E 6th St, Pomona, CA	34.054291 -117.748634	ROOT SHAVE		2	\$113	1	0	\$113	\$151	<b>\$200</b>
590 Elm St, Pomona, CA	34.054379 -117.746674	ROOT SHAVE		2	\$113	1	0	\$113	\$151	<b>\$200</b>
420 E 4th St, Pomona, CA	34.056049 -117.746552	ROOT SHAVE		2	\$113	1	0	\$113	\$151	<b>\$200</b>
547 E 6th St, Pomona, CA	34.054375 -117.745125	ROOT SHAVE		2	\$113	1	0	\$113	\$151	<b>\$200</b>



A BUREAU VERITAS GROUP COMPANY



Public Right-of-Way ADA Transition Plan Report

815 E 6th St, Pomona, CA	34.054478 -117.740921	ROOT SHAVE		2	\$113	1	0	\$113	\$151	<b>\$200</b>
ALLEY ACROSS BARDLEY BAUDIN STREET, Pomona, CA	34.033778 -117.752617	REMOVE TREE		2	\$1,136	1	0	\$1,136	\$1,523	<b>\$2,400</b>
888 W 6th St, Pomona, CA	34.053936 -117.758598	REMOVE TREE		2	\$1,136	1	0	\$1,136	\$1,523	<b>\$2,400</b>
830 W 6th St, Pomona, CA	34.053951 -117.757980	REMOVE TREE	Palm trees (80 ft tall)	2	\$1,136	2	0	\$2,273	\$3,046	<b>\$4,700</b>
2133 POWERS STREET, Pomona, CA	34.032856 -117.754623	REMOVE TREE		2	\$1,136	1	0	\$1,136	\$1,523	<b>\$2,400</b>
2027 BAUDIN STREET, Pomona, CA	34.033760 -117.752686	REMOVE TREE		2	\$1,136	1	0	\$1,136	\$1,523	<b>\$2,400</b>
137 OWENS LANE, Pomona, CA	34.028931 -117.750290	REMOVE TREE		2	\$1,136	1	0	\$1,136	\$1,523	<b>\$2,400</b>
400 E 4th St, Pomona, CA	34.056046 -117.746758	REMOVE TREE		2	\$1,136	2	0	\$2,273	\$3,046	<b>\$4,700</b>
560 S Elm St, Pomona, CA	34.054642 -117.746681	REMOVE TREE		2	\$1,136	1	0	\$1,136	\$1,523	<b>\$2,400</b>







Public Right-of-Way ADA Transition Plan Report

810 E 4th St, Pomona, CA	34.056198 -117.741066	REMOVE TREE	2	\$1,136	2	0	\$2,273	\$3,046	<b>\$4,700</b>
829 E 4th St, Pomona, CA	34.056309 -117.741066	REMOVE TREE	2	\$1,136	1	0	\$1,136	\$1,523	<b>\$2,400</b>
1131 6th St, Pomona, CA	34.053913 -117.763809	REMOVE EXISTING IMPROVEMENTS AND CONSTRUCT PCC DRIVEWAY APPROAC	2	\$10	1	25	\$254	\$340	<b>\$500</b>
600 Hamilton, Pomona, CA	34.053848 -117.763046	REMOVE EXISTING IMPROVEMENTS AND CONSTRUCT PCC DRIVEWAY APPROAC	2	\$10	1	70	\$711	\$952	<b>\$1,500</b>
1072 4th St, Pomona, CA	34.055653 -117.762566	REMOVE EXISTING IMPROVEMENTS AND CONSTRUCT PCC DRIVEWAY APPROAC	2	\$10	1	160	\$1,624	\$2,176	<b>\$3,400</b>
210 W 9th St, Pomona, CA	34.051384 -117.751137	REMOVE EXISTING IMPROVEMENTS AND CONSTRUCT PCC DRIVEWAY APPROAC	2	\$10	1	280	\$2,842	\$3,809	<b>\$5,900</b>
2479 PARK AVENUE, Pomona, CA	34.026047 -117.750030	REMOVE EXISTING IMPROVEMENTS AND CONSTRUCT PCC DRIVEWAY APPROAC	2	\$10	1	100	\$1,015	\$1,360	<b>\$2,100</b>
237 E 6th St, Pomona, CA	34.054295 -117.748512	REMOVE EXISTING IMPROVEMENTS AND CONSTRUCT PCC DRIVEWAY APPROAC	2	\$10	1	100	\$1,015	\$1,360	<b>\$2,100</b>
ALLEY ACROSS BARDLEY BAUDIN STREET, Pomona, CA	34.033778 -117.752617	REMOVE EXISTING IMPROVEMENTS AND CONSTRUCT PCC ALLEY APPROACH	2	\$5,757	1	0	\$5,757	\$7,714	<b>\$12,000</b>



A BUREAU VERITAS GROUP COMPANY



Public Right-of-Way ADA Transition Plan Report

806 W 4th St, Pomona, CA	34.055767 -117.757790	REMOVE EXISTING IMPROVEMENTS AND CONSTRUCT PCC ALLEY APPROACH (34x14 alley approach)	2	\$5,757	1	0	\$5,757	\$7,714	<b>\$12,000</b>
1335 S Thomas St, Pomona, CA	34.047169 -117.750916	REMOVE EXISTING IMPROVEMENTS AND CONSTRUCT PCC ALLEY APPROACH	2	\$5,757	1	0	\$5,757	\$7,714	<b>\$12,000</b>
156 W 10th St, Pomona, CA	34.050499 -117.750496	REMOVE EXISTING IMPROVEMENTS AND CONSTRUCT PCC ALLEY APPROACH	2	\$5,757	1	0	\$5,757	\$7,714	<b>\$12,000</b>
404 S Towne Ave, Pomona, CA	34.056194 -117.741272	REMOVE EXISTING IMPROVEMENTS AND CONSTRUCT PCC ALLEY APPROACH	2	\$5,757	1	0	\$5,757	\$7,714	<b>\$12,000</b>
614 Hamilton, Pomona, CA	34.053726 -117.763039	REMOVE AND RELOCATE EXISTING WATER METER	2	\$973	1	0	\$973	\$1,304	<b>\$2,000</b>
829 E 4th St, Pomona, CA	34.056309 -117.741066	REMOVE AND RELOCATE EXISTING TRAFFIC SIGN OR MAILBOX	2	\$312	25	0	\$7,800	\$10,453	<b>\$16,200</b>
1287 6th St, Pomona, CA	34.053833 -117.767166	REMOVE AND RECONSTRUCT PCC SIDEWALK	2	\$9	1	200	\$1,713	\$2,296	<b>\$3,600</b>
1162 Mission Blvd, Pomona, CA	34.054695 -117.764504	REMOVE AND RECONSTRUCT PCC SIDEWALK	2	\$9	1	60	\$514	\$689	<b>\$1,100</b>
1125 4th St, Pomona, CA	34.055737 -117.763748	REMOVE AND RECONSTRUCT PCC SIDEWALK	2	\$9	1	25	\$214	\$287	<b>\$400</b>





Public Right-of-Way ADA Transition Plan Report

395 Hamilton, Pomona, CA	34.055756 -117.763245	REMOVE AND RECONSTRUCT PCC SIDEWALK		2	\$9	1	25	\$214	\$287	<b>\$400</b>
401 Hamilton, Pomona, CA	34.055664 -117.763245	REMOVE AND RECONSTRUCT PCC SIDEWALK	Need Field Verification	2	\$9	1	25	\$214	\$287	<b>\$400</b>
401 Hamilton, Pomona, CA	34.055664 -117.763245	REMOVE AND RECONSTRUCT PCC SIDEWALK		2	\$9	1	50	\$428	\$574	<b>\$900</b>
614 Hamilton, Pomona, CA	34.053726 -117.763039	REMOVE AND RECONSTRUCT PCC SIDEWALK		2	\$9	1	56	\$480	\$643	<b>\$1,000</b>
1072 4th St, Pomona, CA	34.055653 -117.762566	REMOVE AND RECONSTRUCT PCC SIDEWALK		2	\$9	1	150	\$1,285	\$1,722	<b>\$2,700</b>
888 W 6th St, Pomona, CA	34.053936 -117.758598	REMOVE AND RECONSTRUCT PCC SIDEWALK		2	\$9	1	25	\$214	\$287	<b>\$400</b>
851 W 4th St, Pomona, CA	34.055866 -117.758263	REMOVE AND RECONSTRUCT PCC SIDEWALK		2	\$9	1	300	\$2,570	\$3,444	<b>\$5,300</b>
830 W 6th St, Pomona, CA	34.053951 -117.757980	REMOVE AND RECONSTRUCT PCC SIDEWALK	Palm trees (80 ft tall)	2	\$9	1	70	\$600	\$804	<b>\$1,200</b>
806 W 4th St, Pomona, CA	34.055767 -117.757790	REMOVE AND RECONSTRUCT PCC SIDEWALK	Front of property on 4th St	2	\$9	1	250	\$2,142	\$2,870	<b>\$4,400</b>





Public Right-of-Way ADA Transition Plan Report

806 W 4th St, Pomona, CA	34.055767 -117.757790	REMOVE AND RECONSTRUCT PCC SIDEWALK	(34x14 alley approach), On cypress, east side of property	2	\$9	1	100	\$857	\$1,148	<b>\$1,800</b>
766 W Mission Blvd, Pomona, CA	34.054878 -117.757294	REMOVE AND RECONSTRUCT PCC SIDEWALK		2	\$9	1	105	\$900	\$1,206	<b>\$1,900</b>
2133 POWERS STREET, Pomona, CA	34.032856 -117.754623	REMOVE AND RECONSTRUCT PCC SIDEWALK		2	\$9	1	20	\$171	\$230	<b>\$400</b>
2136 POWERS STREET, Pomona, CA	34.032612 -117.754479	REMOVE AND RECONSTRUCT PCC SIDEWALK	NORTH SIDE S/W ADJACENT TO ADDRESS	2	\$9	1	50	\$428	\$574	<b>\$900</b>
2134 PARK AVENUE, Pomona, CA	34.032475 -117.753532	REMOVE AND RECONSTRUCT PCC SIDEWALK	Need field verification	2	\$9	1	15	\$129	\$172	<b>\$300</b>
2134 PARK AVENUE, Pomona, CA	34.032475 -117.753532	REMOVE AND RECONSTRUCT PCC SIDEWALK		2	\$9	1	15	\$129	\$172	<b>\$300</b>
2027 BAUDIN STREET, Pomona, CA	34.033760 -117.752686	REMOVE AND RECONSTRUCT PCC SIDEWALK		2	\$9	1	30	\$257	\$344	<b>\$500</b>
210 FRANKLIN, Pomona, CA	34.040474 -117.750778	REMOVE AND RECONSTRUCT PCC SIDEWALK		2	\$9	1	240	\$2,056	\$2,755	<b>\$4,300</b>
100' E/O BOLIVAR FRANKLIN, Pomona, CA	34.040474 -117.750778	REMOVE AND RECONSTRUCT PCC SIDEWALK		2	\$9	1	100	\$857	\$1,148	<b>\$1,800</b>





Public Right-of-Way ADA Transition Plan Report

137 OWENS LANE, Pomona, CA	34.028931 -117.750290	REMOVE AND RECONSTRUCT PCC SIDEWALK		2	\$9	1	25	\$214	\$287	<b>\$400</b>
2479 PARK AVENUE, Pomona, CA	34.026047 -117.750030	REMOVE AND RECONSTRUCT PCC SIDEWALK		2	\$9	1	30	\$257	\$344	<b>\$500</b>
2480 PARK AVENUE, Pomona, CA	34.026142 -117.749939	REMOVE AND RECONSTRUCT PCC SIDEWALK		2	\$9	1	100	\$857	\$1,148	<b>\$1,800</b>
400-448 S Locust St, Pomona, CA	34.056019 -117.748917	REMOVE AND RECONSTRUCT PCC SIDEWALK		2	\$9	1	400	\$3,427	\$4,592	<b>\$7,100</b>
211 E 4th St, Pomona, CA	34.056103 -117.748848	REMOVE AND RECONSTRUCT PCC SIDEWALK	Item 14 @Locust & @Gibbs(Pk Lot)	2	\$9	1	330	\$2,827	\$3,789	<b>\$5,900</b>
225 E 6th St, Pomona, CA	34.054291 -117.748634	REMOVE AND RECONSTRUCT PCC SIDEWALK	EAST OF PROPERTY ON 6th Street, near tree	2	\$9	1	25	\$214	\$287	<b>\$400</b>
225 E 6th St, Pomona, CA	34.054291 -117.748634	REMOVE AND RECONSTRUCT PCC SIDEWALK	On locust, corner of intersection, crack in middle	2	\$9	1	25	\$214	\$287	<b>\$400</b>
237 E 6th St, Pomona, CA	34.054295 -117.748512	REMOVE AND RECONSTRUCT PCC SIDEWALK		2	\$9	1	50	\$428	\$574	<b>\$900</b>
282 E Mission Blvd, Pomona, CA	34.055103 -117.748062	REMOVE AND RECONSTRUCT PCC SIDEWALK		2	\$9	1	96	\$822	\$1,102	<b>\$1,700</b>





Public Right-of-Way ADA Transition Plan Report

295 E Mission Blvd, Pomona, CA	34.055218 -117.747940	REMOVE AND RECONSTRUCT PCC SIDEWALK		2	\$9	1	50	\$428	\$574	<b>\$900</b>
360 E Mission Blvd, Pomona, CA	34.055126 -117.747192	REMOVE AND RECONSTRUCT PCC SIDEWALK		2	\$9	1	60	\$514	\$689	<b>\$1,100</b>
375 E Mission Blvd, Pomona, CA	34.055241 -117.747055	REMOVE AND RECONSTRUCT PCC SIDEWALK		2	\$9	1	25	\$214	\$287	<b>\$400</b>
400 E 4th St, Pomona, CA	34.056046 -117.746758	REMOVE AND RECONSTRUCT PCC SIDEWALK	on Elm St	2	\$9	1	200	\$1,713	\$2,296	<b>\$3,600</b>
400 E 4th St, Pomona, CA	34.056046 -117.746758	REMOVE AND RECONSTRUCT PCC SIDEWALK	FRONT OF PROPERTY ON 4th Street	2	\$9	1	180	\$1,542	\$2,067	<b>\$3,200</b>
560 S Elm St, Pomona, CA	34.054642 -117.746681	REMOVE AND RECONSTRUCT PCC SIDEWALK		2	\$9	1	100	\$857	\$1,148	<b>\$1,800</b>
590 Elm St, Pomona, CA	34.054379 -117.746674	REMOVE AND RECONSTRUCT PCC SIDEWALK		2	\$9	1	25	\$214	\$287	<b>\$400</b>
420 E 4th St, Pomona, CA	34.056049 -117.746552	REMOVE AND RECONSTRUCT PCC SIDEWALK		2	\$9	1	50	\$428	\$574	<b>\$900</b>
400-498 S Palomares St, Pomona, CA	34.056099 -117.745644	REMOVE AND RECONSTRUCT PCC SIDEWALK		2	\$9	1	150	\$1,285	\$1,722	<b>\$2,700</b>





Public Right-of-Way ADA Transition Plan Report

511 E 4th St, Pomona, CA	34.056183 -117.745575	REMOVE AND RECONSTRUCT PCC SIDEWALK	Item 14 @Palomares & @Linden	2	\$9	1	60	\$514	\$689	<b>\$1,100</b>
547 E 6th St, Pomona, CA	34.054375 -117.745125	REMOVE AND RECONSTRUCT PCC SIDEWALK		2	\$9	1	75	\$643	\$861	<b>\$1,300</b>
586 E Mission Blvd, Pomona, CA	34.055183 -117.744743	REMOVE AND RECONSTRUCT PCC SIDEWALK		2	\$9	1	120	\$1,028	\$1,378	<b>\$2,100</b>
404 S Towne Ave, Pomona, CA	34.056194 -117.741272	REMOVE AND RECONSTRUCT PCC SIDEWALK		2	\$9	1	25	\$214	\$287	<b>\$400</b>
810 E 4th St, Pomona, CA	34.056198 -117.741066	REMOVE AND RECONSTRUCT PCC SIDEWALK		2	\$9	1	50	\$428	\$574	<b>\$900</b>
829 E 4th St, Pomona, CA	34.056309 -117.741066	REMOVE AND RECONSTRUCT PCC SIDEWALK		2	\$9	1	125	\$1,071	\$1,435	<b>\$2,200</b>
815 E 6th St, Pomona, CA	34.054478 -117.740921	REMOVE AND RECONSTRUCT PCC SIDEWALK		2	\$9	1	75	\$643	\$861	<b>\$1,300</b>
395 Hamilton, Pomona, CA	34.055756 -117.763245	REMOVE AND RECONSTRUCT PCC CURB AND GUTTER		2	\$55	1	1	\$55	\$73	<b>\$100</b>
851 W 4th St, Pomona, CA	34.055866 -117.758263	REMOVE AND RECONSTRUCT PCC CURB AND GUTTER		2	\$55	1	100	\$5,460	\$7,317	<b>\$11,300</b>





Public Right-of-Way ADA Transition Plan Report

2479 PARK AVENUE, Pomona, CA	34.026047 -117.750030	REMOVE AND RECONSTRUCT PCC CURB AND GUTTER	2	\$55	1	20	\$1,092	\$1,463	<b>\$2,300</b>
237 E 6th St, Pomona, CA	34.054295 -117.748512	REMOVE AND RECONSTRUCT PCC CURB AND GUTTER	2	\$55	1	20	\$1,092	\$1,463	<b>\$2,300</b>
400 E 4th St, Pomona, CA	34.056046 -117.746758	REMOVE AND RECONSTRUCT PCC CURB AND GUTTER	2	\$55	1	30	\$1,638	\$2,195	<b>\$3,400</b>
210 W 9th St, Pomona, CA	34.051384 -117.751137	REMOVE AND RECONSTRUCT PCC CURB	2	\$31	1	90	\$2,820	\$3,780	<b>\$5,900</b>
940 S Thomas St, Pomona, CA	34.051075 -117.750923	REMOVE AND RECONSTRUCT PCC CURB	2	\$31	1	70	\$2,194	\$2,940	<b>\$4,600</b>
964 S Thomas St, Pomona, CA	34.050865 -117.750916	REMOVE AND RECONSTRUCT PCC CURB	2	\$31	1	70	\$2,194	\$2,940	<b>\$4,600</b>
984 S Thomas St, Pomona, CA	34.050694 -117.750908	REMOVE AND RECONSTRUCT PCC CURB	2	\$31	1	70	\$2,194	\$2,940	<b>\$4,600</b>
560 S Elm St, Pomona, CA	34.054642 -117.746681	REMOVE AND RECONSTRUCT PCC CURB	2	\$31	1	20	\$627	\$840	<b>\$1,300</b>
810 E 4th St, Pomona, CA	34.056198 -117.741066	REMOVE AND RECONSTRUCT PCC CURB	2	\$31	1	40	\$1,254	\$1,680	<b>\$2,600</b>







Public Right-of-Way ADA Transition Plan Report

1336 S Thomas St, Pomona, CA	34.047138 -117.750778	REMOVE AND RECONSTRUCT PCC CROSS GUTTER		2	\$9	1	1	\$9	\$12	<b>\$0</b>
282 E Mission Blvd, Pomona, CA	34.055103 -117.748062	GRIND PCC SIDEWALK		2	\$5	1	6	\$28	\$37	<b>\$100</b>
830 W 6th St, Pomona, CA	34.053951 -117.757980	EXCAVATE, GRADE, AND CONSTRUCT PCC CURB AND GUTTER	Palm trees (80 ft tall)	2	\$89	1	30	\$2,663	\$3,569	<b>\$5,500</b>
747 E 6th St, Pomona, CA	34.054440 -117.742477	EXCAVATE, GRADE, AND CONSTRUCT PCC CURB AND GUTTER		2	\$89	1	130	\$11,540	\$15,464	<b>\$24,000</b>
753 E 6th St, Pomona, CA	34.054443 -117.742325	EXCAVATE, GRADE, AND CONSTRUCT PCC CURB AND GUTTER		2	\$89	1	80	\$7,101	\$9,516	<b>\$14,800</b>
210 W 9th St, Pomona, CA	34.051384 -117.751137	EXCAVATE, GRADE, AND CONSTRUCT NEW PCC SIDEWALK		2	\$9	1	100	\$912	\$1,222	<b>\$1,900</b>
747 E 6th St, Pomona, CA	34.054440 -117.742477	EXCAVATE, GRADE, AND CONSTRUCT NEW PCC SIDEWALK		2	\$9	1	650	\$5,929	\$7,946	<b>\$12,300</b>
753 E 6th St, Pomona, CA	34.054443 -117.742325	EXCAVATE, GRADE, AND CONSTRUCT NEW PCC SIDEWALK		2	\$9	1	400	\$3,649	\$4,890	<b>\$7,600</b>





**DISTRICT: 3**

**COUNT OF DEFICIENCIES: 26**

**TOTAL COST SUMMARY:**

**\$167,600**

Full Address	GPS	Item Description	Notes	Priority	Unit Cost	Quantity	Area	Subtotal	Escalated Total	Total Cost Estimated
966 E 4th St	34.056286 -117.737701	ROOT SHAVE		2	\$113	1	0	\$113	\$151	<b>\$200</b>
998 E 4th St	34.056301 -117.737030	ROOT SHAVE		2	\$113	1	0	\$113	\$151	<b>\$200</b>
627 Reservoir St	34.054363 -117.732597	ROOT SHAVE		2	\$113	1	0	\$113	\$151	<b>\$200</b>
1250 E Phillips Blvd	34.044624 -117.730949	REMOVE EXISTING IMPROVEMENTS AND CONSTRUCT PCC DRIVEWAY APPROAC		2	\$10	1	200	\$2,030	\$2,721	<b>\$4,200</b>
1250 E Phillips	34.044624 -117.730949	REMOVE EXISTING IMPROVEMENTS AND CONSTRUCT PCC DRIVEWAY APPROAC		2	\$10	1	200	\$2,030	\$2,721	<b>\$4,200</b>
S East End Ave	34.055698 -117.723900	REMOVE EXISTING IMPROVEMENTS AND CONSTRUCT PCC DRIVEWAY APPROAC		2	\$10	1	500	\$5,075	\$6,801	<b>\$10,500</b>
S East End Ave	34.055698 -117.723900	REMOVE EXISTING IMPROVEMENTS AND CONSTRUCT PCC DRIVEWAY APPROAC		2	\$10	1	200	\$2,030	\$2,721	<b>\$4,200</b>
221 E Grand Ave	34.047928 -117.748467	REMOVE AND RECONSTRUCT PCC SIDEWALK		2	\$9	1	50	\$428	\$574	<b>\$900</b>





Public Right-of-Way ADA Transition Plan Report

930 E E Mission Blvd	34.055340 -117.738426	REMOVE AND RECONSTRUCT PCC SIDEWALK	2	\$9	1	50	\$428	\$574	<b>\$900</b>
962 E 4th St	34.056282 -117.737785	REMOVE AND RECONSTRUCT PCC SIDEWALK	2	\$9	1	75	\$643	\$861	<b>\$1,300</b>
960 E 6th St	34.054447 -117.737763	REMOVE AND RECONSTRUCT PCC SIDEWALK	2	\$9	1	50	\$428	\$574	<b>\$900</b>
966 E 4th St	34.056286 -117.737701	REMOVE AND RECONSTRUCT PCC SIDEWALK	2	\$9	1	50	\$428	\$574	<b>\$900</b>
970 E 6th St	34.054451 -117.737557	REMOVE AND RECONSTRUCT PCC SIDEWALK	2	\$9	1	12	\$103	\$138	<b>\$200</b>
974 E 6th St	34.054455 -117.737473	REMOVE AND RECONSTRUCT PCC SIDEWALK	2	\$9	1	25	\$214	\$287	<b>\$400</b>
982 E 6th St	34.054459 -117.737305	REMOVE AND RECONSTRUCT PCC SIDEWALK	2	\$9	1	50	\$428	\$574	<b>\$900</b>
998 E 4th St	34.056301 -117.737030	REMOVE AND RECONSTRUCT PCC SIDEWALK	2	\$9	1	75	\$643	\$861	<b>\$1,300</b>
627 Reservoir St	34.054363 -117.732597	REMOVE AND RECONSTRUCT PCC SIDEWALK	2	\$9	1	84	\$720	\$964	<b>\$1,500</b>





Public Right-of-Way ADA Transition Plan Report

765 Reservoir St	34.053082 -117.732559	REMOVE AND RECONSTRUCT PCC SIDEWALK	2	\$9	1	60	\$514	\$689	<b>\$1,100</b>
310 S East End Ave	34.057434 -117.723823	REMOVE AND RECONSTRUCT PCC SIDEWALK	2	\$9	1	550	\$4,712	\$6,315	<b>\$9,800</b>
967 E 4th St	34.056393 -117.737709	GRIND PCC SIDEWALK	2	\$5	1	5	\$23	\$31	<b>\$0</b>
968 E 4th St	34.056286 -117.737663	GRIND PCC SIDEWALK	2	\$5	1	5	\$23	\$31	<b>\$0</b>
1250 E Phillips	34.044624 -117.730949	EXCAVATE, GRADE, AND CONSTRUCT PCC CURB AND GUTTER	2	\$89	1	100	\$8,877	\$11,896	<b>\$18,400</b>
310 S East End Ave	34.057434 -117.723823	EXCAVATE, GRADE, AND CONSTRUCT PCC CURB AND GUTTER	2	\$89	1	80	\$7,101	\$9,516	<b>\$14,800</b>
1250 E Phillips Blvd	34.044624 -117.730949	EXCAVATE, GRADE, AND CONSTRUCT NEW PCC SIDEWALK	2	\$9	1	480	\$4,379	\$5,868	<b>\$9,100</b>
1250 E Phillips	34.044624 -117.730949	EXCAVATE, GRADE, AND CONSTRUCT NEW PCC SIDEWALK	2	\$9	1	400	\$3,649	\$4,890	<b>\$7,600</b>
S East End Ave	34.055698 -117.723900	EXCAVATE, GRADE, AND CONSTRUCT NEW PCC SIDEWALK	2	\$9	1	3900	\$35,576	\$47,675	<b>\$73,900</b>





**DISTRICT: 4**

**COUNT OF DEFICIENCIES: 54**

**TOTAL COST SUMMARY:**

**\$161,000**

Full Address	GPS	Item Description	Notes	Priority	Unit Cost	Quantity	Area	Subtotal	Escalated Total	Total Cost Estimated
119 LINCOLN AVE,	34.070835 -117.751709	ROOT SHAVE		2	\$113	1	0	\$113	\$151	<b>\$200</b>
242 E HOLT AVENue ,	34.062370 -117.747177	ROOT SHAVE		2	\$113	1	0	\$113	\$151	<b>\$200</b>
575 N Towne Ave,	34.063545 -117.741699	ROOT SHAVE		2	\$113	2	0	\$226	\$303	<b>\$500</b>
390 N Towne Ave,	34.061569 -117.741425	ROOT SHAVE		2	\$113	1	0	\$113	\$151	<b>\$200</b>
123 Monroe Avenue,	34.072849 -117.751106	REMOVE EXISTING IMPROVEMENTS AND CONSTRUCT PCC DRIVEWAY APPROAC		2	\$10	1	50	\$508	\$680	<b>\$1,100</b>
274 E PASADENA ST,	34.063507 -117.746544	REMOVE EXISTING IMPROVEMENTS AND CONSTRUCT PCC DRIVEWAY APPROAC		2	\$10	1	100	\$1,015	\$1,360	<b>\$2,100</b>
284 PASADENA	34.063515 -117.746330	REMOVE EXISTING IMPROVEMENTS AND CONSTRUCT PCC DRIVEWAY APPROAC	RECONSTRUCT STREET IMP-RAISE SIDEWALK	2	\$10	1	20	\$203	\$272	<b>\$400</b>
284-2 PASADENA ST,	34.063515 -117.746330	REMOVE EXISTING IMPROVEMENTS AND CONSTRUCT PCC DRIVEWAY APPROAC		2	\$10	1	100	\$1,015	\$1,360	<b>\$2,100</b>



A BUREAU VERITAS GROUP COMPANY



Public Right-of-Way ADA Transition Plan Report

378 Palm Pl,	34.061607 -117.740341	REMOVE EXISTING IMPROVEMENTS AND CONSTRUCT PCC DRIVEWAY APPROAC	2	\$10	1	70	\$711	\$952	<b>\$1,500</b>
560 N East End Ave,	34.063824 -117.723816	REMOVE EXISTING IMPROVEMENTS AND CONSTRUCT PCC DRIVEWAY APPROAC	2	\$10	1	270	\$2,741	\$3,673	<b>\$5,700</b>
280 E Center St,	34.061462 -117.746346	REMOVE EXISTING IMPROVEMENTS AND CONSTRUCT PCC ALLEY APPROACH	2	\$5,757	1	0	\$5,757	\$7,714	<b>\$12,000</b>
1076 Pasadena St,	34.063869 -117.729218	REMOVE EXISTING IMPROVEMENTS AND CONSTRUCT PCC ALLEY APPROACH	2	\$5,757	1	0	\$5,757	\$7,714	<b>\$12,000</b>
1520 E Kingsley Ave ,	34.066822 -117.720436	REMOVE EXISTING IMPROVEMENTS AND CONSTRUCT PCC ALLEY APPROACH	2	\$5,757	1	0	\$5,757	\$7,714	<b>\$12,000</b>
Holt East Side to South Loranne Avenue ,	34.062855 -117.730648	REMOVE AND RELOCATE EXISTING WATER METER	2	\$973	1	0	\$973	\$1,304	<b>\$2,000</b>
9 KINGSLEY AVE,	34.066569 -117.751542	REMOVE AND RECONSTRUCT PCC SIDEWALK	2	\$9	1	50	\$428	\$574	<b>\$900</b>
N/W CORNER N PALOMARES ST AT PK LOT E PASADENA ST,	34.063606 -117.745975	REMOVE AND RECONSTRUCT PCC SIDEWALK	2	\$9	1	500	\$4,284	\$5,741	<b>\$8,900</b>
N/W CORNER N PALOMARES ST AT PK LOT E PASADENA ST,	34.063606 -117.745975	REMOVE AND RECONSTRUCT PCC SIDEWALK	2	\$9	1	150	\$1,285	\$1,722	<b>\$2,700</b>

LOCATED @  
EMPTY LOT/ 5-  
(3'X3') EMPTY  
TREE





Public Right-of-Way ADA Transition Plan Report

534 Hawthorne Place ,	34.061836 -117.737048	REMOVE AND RECONSTRUCT PCC SIDEWALK	2	\$9	1	25	\$214	\$287	<b>\$400</b>
126 E COLUMBIA AVE,	34.068634 -117.751473	REMOVE AND RECONSTRUCT PCC SIDEWALK	2	\$9	1	30	\$257	\$344	<b>\$500</b>
130 LINCOLN AVE,	34.070667 -117.751473	REMOVE AND RECONSTRUCT PCC SIDEWALK	2	\$9	1	75	\$643	\$861	<b>\$1,300</b>
131 LINCOLN AVE,	34.070835 -117.751473	REMOVE AND RECONSTRUCT PCC SIDEWALK	2	\$9	1	25	\$214	\$287	<b>\$400</b>
131 E COLUMBIA AVE,	34.068798 -117.751396	REMOVE AND RECONSTRUCT PCC SIDEWALK	2	\$9	1	100	\$857	\$1,148	<b>\$1,800</b>
142 LINCOLN AVE,	34.070667 -117.751236	REMOVE AND RECONSTRUCT PCC SIDEWALK	2	\$9	1	30	\$257	\$344	<b>\$500</b>
150 E JEFFERSON AVE	34.069649 -117.751038	REMOVE AND RECONSTRUCT PCC SIDEWALK	2	\$9	1	50	\$428	\$574	<b>\$900</b>
155 E JEFFERSON AVE	34.069813 -117.750954	REMOVE AND RECONSTRUCT PCC SIDEWALK	2	\$9	1	50	\$428	\$574	<b>\$900</b>
165 E JEFFERSON AVE	34.069813 -117.750763	REMOVE AND RECONSTRUCT PCC SIDEWALK	2	\$9	1	30	\$257	\$344	<b>\$500</b>





Public Right-of-Way ADA Transition Plan Report

242 E HOLT AVEnue ,	34.062370 -117.747177	REMOVE AND RECONSTRUCT PCC SIDEWALK	2	\$9	1	200	\$1,713	\$2,296	<b>\$3,600</b>
274 E PASADENA ST,	34.063507 -117.746544	REMOVE AND RECONSTRUCT PCC SIDEWALK	2	\$9	1	100	\$857	\$1,148	<b>\$1,800</b>
274 PASADENA ST,	34.063507 -117.746544	REMOVE AND RECONSTRUCT PCC SIDEWALK	2	\$9	1	170	\$1,456	\$1,952	<b>\$3,000</b>
284 PASADENA	34.063515 -117.746330	REMOVE AND RECONSTRUCT PCC SIDEWALK	2	\$9	1	650	\$5,569	\$7,463	<b>\$11,600</b>
284-1 PASADENA ST,	34.063515 -117.746330	REMOVE AND RECONSTRUCT PCC SIDEWALK	2	\$9	1	190	\$1,628	\$2,181	<b>\$3,400</b>
284-2 PASADENA ST,	34.063515 -117.746330	REMOVE AND RECONSTRUCT PCC SIDEWALK	2	\$9	1	25	\$214	\$287	<b>\$400</b>
585 N PALOMARES ST,	34.063419 -117.746071	REMOVE AND RECONSTRUCT PCC SIDEWALK	2	\$9	1	25	\$214	\$287	<b>\$400</b>
395 N PALOMARES ST,	34.061497 -117.746002	REMOVE AND RECONSTRUCT PCC SIDEWALK	2	\$9	1	115	\$985	\$1,320	<b>\$2,000</b>
370 E HOLT AVEnue ,	34.062443 -117.744240	REMOVE AND RECONSTRUCT PCC SIDEWALK	2	\$9	1	50	\$428	\$574	<b>\$900</b>

RECONSTRUCT  
STREET IMP-  
RAISE  
SIDEWALK







Public Right-of-Way ADA Transition Plan Report

575 N Towne Ave,	34.063545 -117.741699	REMOVE AND RECONSTRUCT PCC SIDEWALK	2	\$9	1	185	\$1,585	\$2,124	<b>\$3,300</b>
570 N Towne Ave,	34.063503 -117.741501	REMOVE AND RECONSTRUCT PCC SIDEWALK	2	\$9	1	25	\$214	\$287	<b>\$400</b>
378 Palm Pl,	34.061607 -117.740341	REMOVE AND RECONSTRUCT PCC SIDEWALK	2	\$9	1	75	\$643	\$861	<b>\$1,300</b>
1062 PASADENA ST,	34.063858 -117.729675	REMOVE AND RECONSTRUCT PCC SIDEWALK	2	\$9	1	40	\$343	\$459	<b>\$700</b>
687 Indian Hill Blvd,	34.065578 -117.719307	REMOVE AND RECONSTRUCT PCC SIDEWALK	2	\$9	1	225	\$1,928	\$2,583	<b>\$4,000</b>
274 E PASADENA ST,	34.063507 -117.746544	REMOVE AND RECONSTRUCT PCC CURB AND GUTTER	2	\$55	1	50	\$2,730	\$3,659	<b>\$5,700</b>
284 PASADENA ST	34.063515 -117.746330	REMOVE AND RECONSTRUCT PCC CURB AND GUTTER	2	\$55	1	130	\$7,098	\$9,512	<b>\$14,700</b>
119 LINCOLN AVE,	34.070835 -117.751709	REMOVE AND RECONSTRUCT PCC CURB	2	\$31	1	20	\$627	\$840	<b>\$1,300</b>
130 LINCOLN AVE,	34.070667 -117.751473	REMOVE AND RECONSTRUCT PCC CURB	2	\$31	1	1	\$31	\$42	<b>\$100</b>

RECONSTRUCT  
STREET IMP-  
RAISE  
SIDEWALK





Public Right-of-Way ADA Transition Plan Report

274 PASADENA ST,	34.063507 -117.746544	REMOVE AND RECONSTRUCT PCC CURB		2	\$31	1	41	\$1,285	\$1,722	<b>\$2,700</b>
284-1 PASADENA ST,	34.063515 -117.746330	REMOVE AND RECONSTRUCT PCC CURB		2	\$31	1	39	\$1,222	\$1,638	<b>\$2,500</b>
379 Palm Pl,	34.061604 -117.740540	REMOVE AND RECONSTRUCT PCC CURB	12"CURB FACE	2	\$31	1	20	\$627	\$840	<b>\$1,300</b>
385 Palm Pl,	34.061661 -117.740540	REMOVE AND RECONSTRUCT PCC CURB	12"CURB FACE	2	\$31	1	15	\$470	\$630	<b>\$1,000</b>
119 LINCOLN AVE,	34.070835 -117.751709	GRIND PCC SIDEWALK		2	\$5	1	144	\$661	\$886	<b>\$1,400</b>
131 E COLUMBIA AVE,	34.068798 -117.751396	GRIND PCC SIDEWALK		2	\$5	1	144	\$661	\$886	<b>\$1,400</b>
134 E COLUMBIA AVE,	34.068634 -117.751320	GRIND PCC SIDEWALK		2	\$5	1	144	\$661	\$886	<b>\$1,400</b>
578 N Towne Ave,	34.063602 -117.741501	GRIND PCC SIDEWALK		2	\$5	1	10	\$46	\$62	<b>\$100</b>
Holt East Side to South Loranne Avenue ,	34.062855 -117.730648	EXCAVATE, GRADE, AND CONSTRUCT NEW PCC SIDEWALK		2	\$9	1	1000	\$9,122	\$12,224	<b>\$18,900</b>





**DISTRICT: 5**

**COUNT OF DEFICIENCIES: 6**

**TOTAL COST SUMMARY:**

**\$5,600**

Full Address	GPS	Item Description	Notes	Priority	Unit Cost	Quantity	Area	Subtotal	Escalated Total	Total Cost Estimated
91 Village Loop Road,	34.037163 -117.780647	REMOVE TREE		2	\$1,136	1	0	\$1,136	\$1,523	<b>\$2,400</b>
1977 Fleming St	34.052475 -117.786835	REMOVE AND RELOCATE EXISTING WATER METER		2	\$973	1	0	\$973	\$1,304	<b>\$2,000</b>
1977 Fleming St	34.052475 -117.786835	REMOVE AND RECONSTRUCT PCC SIDEWALK		2	\$9	1	16	\$137	\$184	<b>\$300</b>
1836 Brea Canyon Rd	34.052891 -117.783783	REMOVE AND RECONSTRUCT PCC SIDEWALK	AT DRIVEWAY	2	\$9	1	30	\$257	\$344	<b>\$500</b>
91 Village Loop Road	34.037163 -117.780647	REMOVE AND RECONSTRUCT PCC SIDEWALK		2	\$9	1	20	\$171	\$230	<b>\$400</b>
90 Village Loop Road,	34.037289 -117.780457	GRIND PCC SIDEWALK		2	\$5	1	5	\$23	\$31	<b>\$0</b>





**DISTRICT: 6**

**COUNT OF DEFICIENCIES: 71**

**TOTAL COST SUMMARY:**

**\$171,200**

Full Address	GPS	Item Description	Notes	Priority	Unit Cost	Quantity	Area	Subtotal	Escalated Total	Total Cost Estimated
ACROSS FRM 174 GROVE	34.103174 -117.749892	REMOVE TREE		2	\$1,136	1	0	\$1,136	\$1,523	<b>\$2,400</b>
1773 YORBA	34.081909 -117.760048	REMOVE TREE		2	\$1,136	1	0	\$1,136	\$1,523	<b>\$2,400</b>
1660 BERKLEY AVENUE	34.078987 -117.759079	REMOVE TREE		2	\$1,136	1	0	\$1,136	\$1,523	<b>\$2,400</b>
286 Canfield Ave	34.090778 -117.753983	REMOVE TREE		2	\$1,136	1	0	\$1,136	\$1,523	<b>\$2,400</b>
2404 Mariposa St	34.090904 -117.752731	REMOVE TREE		2	\$1,136	1	0	\$1,136	\$1,523	<b>\$2,400</b>
203 Golden Carriage Ln	34.089062 -117.751724	REMOVE TREE		2	\$1,136	1	0	\$1,136	\$1,523	<b>\$2,400</b>
191 W Arrow Hwy	34.090050 -117.751419	REMOVE TREE		2	\$1,136	1	0	\$1,136	\$1,523	<b>\$2,400</b>
176 GROVE ON ABBOT	34.103176 -117.749933	REMOVE EXISTING IMPROVEMENTS AND CONSTRUCT PCC DRIVEWAY APPROAC		2	\$10	1	50	\$508	\$680	<b>\$1,100</b>



A BUREAU VERITAS GROUP COMPANY



Public Right-of-Way ADA Transition Plan Report

100 Sharon Dr	34.087341 -117.751152	REMOVE EXISTING IMPROVEMENTS AND CONSTRUCT PCC DRIVEWAY APPROACH	2	\$10	1	100	\$1,015	\$1,360	<b>\$2,100</b>
ALLEY 100 FEET E/O YORBA ON YORBA	34.081387 -117.760325	REMOVE EXISTING IMPROVEMENTS AND CONSTRUCT PCC ALLEY APPROACH	2	\$5,757	1	0	\$5,757	\$7,714	<b>\$12,000</b>
2300 Edmond	34.090109 -117.754551	REMOVE EXISTING IMPROVEMENTS AND CONSTRUCT PCC ALLEY APPROACH	2	\$5,757	2	0	\$11,513	\$15,429	<b>\$23,900</b>
339 W Arrow Hwy	34.090038 -117.754532	REMOVE EXISTING IMPROVEMENTS AND CONSTRUCT PCC ALLEY APPROACH	2	\$5,757	1	0	\$5,757	\$7,714	<b>\$12,000</b>
2555 N Towne Ave	34.091110 -117.736877	REMOVE EXISTING IMPROVEMENTS AND CONSTRUCT PCC ALLEY APPROACH	2	\$5,757	1	0	\$5,757	\$7,714	<b>\$12,000</b>
601 E Arrow Hwy	34.090092 -117.738518	REMOVE AND RELOCATE EXISTING TRAFFIC SIGN OR MAILBOX	2	\$312	20	0	\$6,240	\$8,363	<b>\$13,000</b>
210 ALISO	34.081265 -117.753912	REMOVE AND RECONSTRUCT PCC SIDEWALK	2	\$9	1	50	\$428	\$574	<b>\$900</b>
ACROSS FRM 174 GROVE	34.103174 -117.749892	REMOVE AND RECONSTRUCT PCC SIDEWALK	2	\$9	1	60	\$514	\$689	<b>\$1,100</b>
1773 YORBA	34.081909 -117.760048	REMOVE AND RECONSTRUCT PCC SIDEWALK	2	\$9	1	50	\$428	\$574	<b>\$900</b>





Public Right-of-Way ADA Transition Plan Report

1660 BERKLEY AVENUE	34.078987 -117.759079	REMOVE AND RECONSTRUCT PCC SIDEWALK	2	\$9	1	120	\$1,028	\$1,378	<b>\$2,100</b>
477 MCKINLEY	34.077702 -117.758957	REMOVE AND RECONSTRUCT PCC SIDEWALK	2	\$9	1	150	\$1,285	\$1,722	<b>\$2,700</b>
304 Canfield Ave	34.090775 -117.754211	REMOVE AND RECONSTRUCT PCC SIDEWALK	2	\$9	1	150	\$1,285	\$1,722	<b>\$2,700</b>
299 Canfield Ave	34.090912 -117.754135	REMOVE AND RECONSTRUCT PCC SIDEWALK	2	\$9	1	100	\$857	\$1,148	<b>\$1,800</b>
286 Canfield Ave	34.090778 -117.753983	REMOVE AND RECONSTRUCT PCC SIDEWALK	2	\$9	1	200	\$1,713	\$2,296	<b>\$3,600</b>
283 Canfield Ave	34.090916 -117.753929	REMOVE AND RECONSTRUCT PCC SIDEWALK	2	\$9	1	250	\$2,142	\$2,870	<b>\$4,400</b>
1751 PARK AVENUE	34.077385 -117.752815	REMOVE AND RECONSTRUCT PCC SIDEWALK	2	\$9	1	200	\$1,713	\$2,296	<b>\$3,600</b>
2404 Mariposa St	34.090904 -117.752731	REMOVE AND RECONSTRUCT PCC SIDEWALK	2	\$9	1	200	\$1,713	\$2,296	<b>\$3,600</b>
100 Sharon Dr	34.087341 -117.751152	REMOVE AND RECONSTRUCT PCC SIDEWALK	2	\$9	1	100	\$857	\$1,148	<b>\$1,800</b>





Public Right-of-Way ADA Transition Plan Report

2927 GLADSTONE	34.099926 -117.749794	REMOVE AND RECONSTRUCT PCC SIDEWALK	TRIM TREES	2	\$9	1	80	\$685	\$918	<b>\$1,400</b>
2947 ABBOT	34.100189 -117.747673	REMOVE AND RECONSTRUCT PCC SIDEWALK		2	\$9	1	75	\$643	\$861	<b>\$1,300</b>
3055 ABBOT	34.102417 -117.747597	REMOVE AND RECONSTRUCT PCC SIDEWALK		2	\$9	1	75	\$643	\$861	<b>\$1,300</b>
3061 ABBOT	34.102528 -117.747597	REMOVE AND RECONSTRUCT PCC SIDEWALK		2	\$9	1	75	\$643	\$861	<b>\$1,300</b>
601 ARROW HWY	34.090092 -117.738518	REMOVE AND RECONSTRUCT PCC SIDEWALK		2	\$9	1	500	\$4,284	\$5,741	<b>\$8,900</b>
601E E Arrow Hwy	34.090092 -117.738449	REMOVE AND RECONSTRUCT PCC SIDEWALK		2	\$9	1	600	\$5,140	\$6,889	<b>\$10,700</b>
790 REX	34.099579 -117.737289	REMOVE AND RECONSTRUCT PCC SIDEWALK		2	\$9	1	50	\$428	\$574	<b>\$900</b>
2555 N Towne Ave	34.091110 -117.736877	REMOVE AND RECONSTRUCT PCC SIDEWALK		2	\$9	1	200	\$1,713	\$2,296	<b>\$3,600</b>
2607 N Towne Ave	34.092075 -117.736870	REMOVE AND RECONSTRUCT PCC SIDEWALK		2	\$9	1	70	\$600	\$804	<b>\$1,200</b>





Public Right-of-Way ADA Transition Plan Report

299 Canfield Ave	34.090912 -117.754135	REMOVE AND RECONSTRUCT PCC CURB AND GUTTER		2	\$55	1	10	\$546	\$732	<b>\$1,100</b>
2112 Stocker St	34.080994 -117.741333	REMOVE AND RECONSTRUCT PCC CROSS GUTTER		2	\$9	1	5	\$45	\$60	<b>\$100</b>
2196 Stocker St	34.083633 -117.740006	REMOVE AND RECONSTRUCT PCC CROSS GUTTER		2	\$9	1	6	\$54	\$72	<b>\$100</b>
2542 N Towne Ave	34.090900 -117.736710	REMOVE AND RECONSTRUCT PCC CROSS GUTTER		2	\$9	1	10	\$90	\$120	<b>\$200</b>
1660 BERKLEY AVENUE	34.078987 -117.759079	GRIND PCC SIDEWALK		2	\$5	1	4	\$18	\$25	<b>\$0</b>
LaVerne Stocker St	34.080625 -117.741587	EXCAVATE, GRADE, AND CONSTRUCT PCC CURB AND GUTTER		2	\$89	1	2	\$178	\$238	<b>\$400</b>
Bangor Stocker St	34.083793 -117.740010	EXCAVATE, GRADE, AND CONSTRUCT PCC CURB AND GUTTER		2	\$89	1	2	\$178	\$238	<b>\$400</b>
139 E La Verne Ave	34.085075 -117.750549	EXCAVATE, GRADE, AND CONSTRUCT PCC CURB AND GUTTER	30x18 alley	2	\$89	1	1	\$89	\$119	<b>\$200</b>
551 E La Verne Ave	34.080730 -117.741692	EXCAVATE, GRADE, AND CONSTRUCT PCC CURB AND GUTTER		2	\$89	1	2	\$178	\$238	<b>\$400</b>







Public Right-of-Way ADA Transition Plan Report

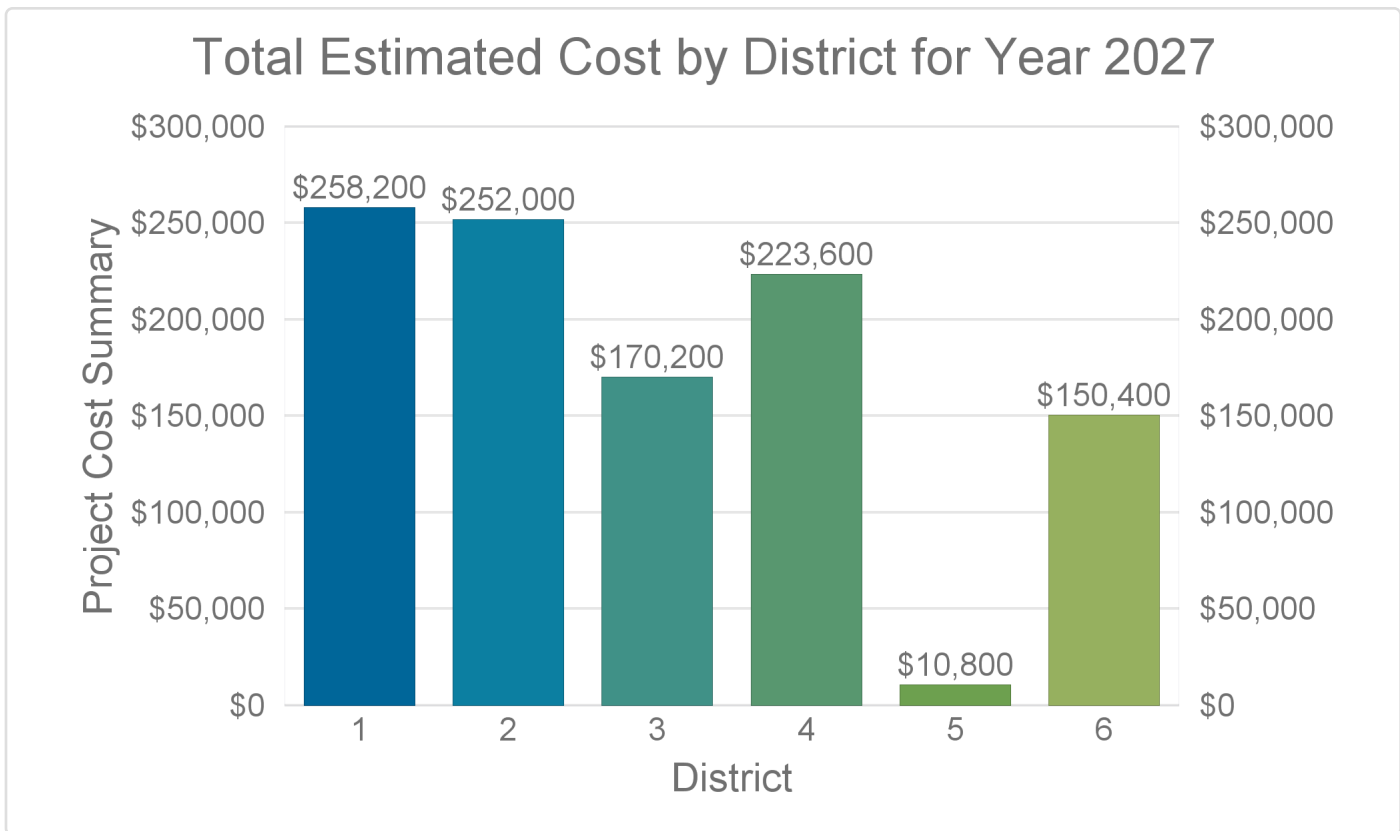
2106 Stoker St	34.080811 -117.741417	EXCAVATE, GRADE, AND CONSTRUCT PCC CURB AND GUTTER	2	\$89	1	1	\$89	\$119	<b>\$200</b>
2196 Stoker St	34.083633 -117.740006	EXCAVATE, GRADE, AND CONSTRUCT PCC CURB AND GUTTER	2	\$89	1	1	\$89	\$119	<b>\$200</b>
601E E Arrow Hwy	34.090092 -117.738449	EXCAVATE, GRADE, AND CONSTRUCT PCC CURB AND GUTTER	2	\$89	1	1	\$89	\$119	<b>\$200</b>
2555 N Towne Ave	34.091110 -117.736877	EXCAVATE, GRADE, AND CONSTRUCT PCC CURB AND GUTTER	2	\$89	1	2	\$178	\$238	<b>\$400</b>
2555 N Towne Ave	34.091110 -117.736877	EXCAVATE, GRADE, AND CONSTRUCT PCC CURB AND GUTTER	2	\$89	1	1	\$89	\$119	<b>\$200</b>
2607 N Towne Ave	34.092075 -117.736870	EXCAVATE, GRADE, AND CONSTRUCT PCC CURB AND GUTTER	2	\$89	1	1	\$89	\$119	<b>\$200</b>
1870 ALAMEDA STREET	34.080624 -117.753761	EXCAVATE, GRADE, AND CONSTRUCT NEW PCC SIDEWALK	2	\$9	1	750	\$6,841	\$9,168	<b>\$14,200</b>





**Total District Cost Estimate Summary Table for Year 2027 :**

	<b>Priority 1 Estimated Costs</b>	<b>Priority 2 Estimated Costs</b>	<b>Priority 3 Estimated Costs</b>	<b>Priority 4 Estimated Costs</b>	<b>Total Estimated Project Costs</b>
<b>District 1</b>	\$0	\$258,200	\$0	\$0	<b>\$258,200</b>
<b>District 2</b>	\$0	\$252,000	\$0	\$0	<b>\$252,000</b>
<b>District 3</b>	\$0	\$170,200	\$0	\$0	<b>\$170,200</b>
<b>District 4</b>	\$0	\$223,600	\$0	\$0	<b>\$223,600</b>
<b>District 5</b>	\$0	\$10,800	\$0	\$0	<b>\$10,800</b>
<b>District 6</b>	\$0	\$150,400	\$0	\$0	<b>\$150,400</b>
<b>Total</b>	<b>\$0</b>	<b>\$1,065,200</b>	<b>\$0</b>	<b>\$0</b>	<b>\$1,065,200</b>





**DISTRICT: 1**

**COUNT OF DEFICIENCIES: 118**

**TOTAL COST SUMMARY:**

**\$258,200**

Full Address	GPS	Item Description	Notes	Priority	Unit Cost	Quantity	Area	Subtotal	Escalated Total	Total Cost Estimated
910 Claire Pl	34.065292 -117.775337	ROOT SHAVE		2	\$113	1	0	\$113	\$159	<b>\$200</b>
1328 Ashport St	34.066532 -117.773666	ROOT SHAVE		2	\$113	1	0	\$113	\$159	<b>\$200</b>
845 William St	34.063164 -117.764237	ROOT SHAVE		2	\$113	1	0	\$113	\$159	<b>\$200</b>
1207 Hamilton Blvd	34.069225 -117.764122	ROOT SHAVE		2	\$113	3	0	\$339	\$477	<b>\$700</b>
825 William St	34.063171 -117.763893	ROOT SHAVE	8"; 2' OUT TO STREET	2	\$113	2	0	\$226	\$318	<b>\$500</b>
809 William St	34.063179 -117.763619	ROOT SHAVE		2	\$113	1	0	\$113	\$159	<b>\$200</b>
760 William St	34.063042 -117.762611	ROOT SHAVE	6"	2	\$113	1	0	\$113	\$159	<b>\$200</b>
600 N White Ave.	34.063370 -117.758980	ROOT SHAVE		2	\$113	1	0	\$113	\$159	<b>\$200</b>



A BUREAU VERITAS GROUP COMPANY



Public Right-of-Way ADA Transition Plan Report

505 Holt	34.062294 -117.756935	ROOT SHAVE	2	\$113	1	0	\$113	\$159	<b>\$200</b>
505 Holt	34.062294 -117.756935	ROOT SHAVE	2	\$113	1	0	\$113	\$159	<b>\$200</b>
502 Holt	34.062130 -117.756897	ROOT SHAVE	2	\$113	1	0	\$113	\$159	<b>\$200</b>
489 Holt	34.062305 -117.756554	ROOT SHAVE	2	\$113	1	0	\$113	\$159	<b>\$200</b>
489 Holt	34.062305 -117.756554	ROOT SHAVE	2	\$113	1	0	\$113	\$159	<b>\$200</b>
488 Holt	34.062141 -117.756546	ROOT SHAVE	2	\$113	1	0	\$113	\$159	<b>\$200</b>
488 Holt	34.062141 -117.756546	ROOT SHAVE	2	\$113	1	0	\$113	\$159	<b>\$200</b>
232 Commercial	34.059509 -117.752747	ROOT SHAVE	2	\$113	1	0	\$113	\$159	<b>\$200</b>
562 Date St.	34.062546 -117.770676	REMOVE TREE	2	\$1,136	2	0	\$2,273	\$3,198	<b>\$5,000</b>



Public Right-of-Way ADA Transition Plan Report

550 Date St.	34.062431 -117.770676	REMOVE TREE	2	\$1,136	1	0	\$1,136	\$1,599	<b>\$2,500</b>
776 Gleneagles Ave	34.063354 -117.788017	REMOVE EXISTING IMPROVEMENTS AND CONSTRUCT PCC DRIVEWAY APPROAC	2	\$10	1	80	\$812	\$1,143	<b>\$1,800</b>
766 Weber	34.064545 -117.772629	REMOVE EXISTING IMPROVEMENTS AND CONSTRUCT PCC DRIVEWAY APPROAC	2	\$10	1	84	\$853	\$1,200	<b>\$1,900</b>
1208 Hamilton Blvd	34.069305 -117.763947	REMOVE EXISTING IMPROVEMENTS AND CONSTRUCT PCC DRIVEWAY APPROAC	2	\$10	1	120	\$1,218	\$1,714	<b>\$2,700</b>
815 William St	34.063175 -117.763718	REMOVE EXISTING IMPROVEMENTS AND CONSTRUCT PCC DRIVEWAY APPROAC	2	\$10	1	120	\$1,218	\$1,714	<b>\$2,700</b>
787 William St	34.063190 -117.763138	REMOVE EXISTING IMPROVEMENTS AND CONSTRUCT PCC DRIVEWAY 8" APPROAC	2	\$10	1	120	\$1,218	\$1,714	<b>\$2,700</b>
766 William St	34.063038 -117.762734	REMOVE EXISTING IMPROVEMENTS AND CONSTRUCT PCC DRIVEWAY APPROAC	2	\$10	1	144	\$1,462	\$2,057	<b>\$3,200</b>
662 William St	34.063091 -117.760498	REMOVE EXISTING IMPROVEMENTS AND CONSTRUCT PCC DRIVEWAY APPROAC	2	\$10	1	140	\$1,421	\$2,000	<b>\$3,100</b>
657 Texas	34.065155 -117.760437	REMOVE EXISTING IMPROVEMENTS AND CONSTRUCT PCC DRIVEWAY APPROAC	2	\$10	1	140	\$1,421	\$2,000	<b>\$3,100</b>





Public Right-of-Way ADA Transition Plan Report

464 Chester	34.065926 -117.758202	REMOVE EXISTING IMPROVEMENTS AND CONSTRUCT PCC DRIVEWAY APPROAC	2	\$10	1	100	\$1,015	\$1,428	<b>\$2,200</b>
523 Laurel Ave.	34.064339 -117.757851	REMOVE EXISTING IMPROVEMENTS AND CONSTRUCT PCC DRIVEWAY APPROAC	2	\$10	1	84	\$853	\$1,200	<b>\$1,900</b>
446 W Columbia St	34.068745 -117.757828	REMOVE EXISTING IMPROVEMENTS AND CONSTRUCT PCC DRIVEWAY APPROAC	2	\$10	1	100	\$1,015	\$1,428	<b>\$2,200</b>
514 Texas	34.065056 -117.757752	REMOVE EXISTING IMPROVEMENTS AND CONSTRUCT PCC DRIVEWAY APPROAC	2	\$10	1	50	\$508	\$714	<b>\$1,100</b>
547 Wisconsin	34.062828 -117.756424	REMOVE EXISTING IMPROVEMENTS AND CONSTRUCT PCC DRIVEWAY APPROAC	2	\$10	1	100	\$1,015	\$1,428	<b>\$2,200</b>
347 Center Street	34.061436 -117.754059	REMOVE EXISTING IMPROVEMENTS AND CONSTRUCT PCC DRIVEWAY APPROAC	2	\$10	1	200	\$2,030	\$2,857	<b>\$4,400</b>
346 Center Street	34.061272 -117.754051	REMOVE EXISTING IMPROVEMENTS AND CONSTRUCT PCC DRIVEWAY APPROAC	2	\$10	1	100	\$1,015	\$1,428	<b>\$2,200</b>
346 Center Street	34.061272 -117.754051	REMOVE EXISTING IMPROVEMENTS AND CONSTRUCT PCC DRIVEWAY APPROAC	2	\$10	1	100	\$1,015	\$1,428	<b>\$2,200</b>
916 Prock St.	34.064117 -117.782814	REMOVE EXISTING IMPROVEMENTS AND CONSTRUCT PCC ALLEY APPROACH	2	\$5,757	1	0	\$5,757	\$8,100	<b>\$12,600</b>
		MAILBOX, CONCRETE FENCE							





Public Right-of-Way ADA Transition Plan Report

845 William St	34.063164 -117.764237	REMOVE EXISTING IMPROVEMENTS AND CONSTRUCT PCC ALLEY APPROACH		2	\$5,757	1	0	\$5,757	\$8,100	<b>\$12,600</b>
536 N Illinois St.	34.062645 -117.757294	REMOVE EXISTING IMPROVEMENTS AND CONSTRUCT PCC ALLEY APPROACH	S/W IS BROKEN	2	\$5,757	1	0	\$5,757	\$8,100	<b>\$12,600</b>
at Holt & Gordon	34.062294 -117.753525	REMOVE EXISTING IMPROVEMENTS AND CONSTRUCT PCC ALLEY APPROACH		2	\$5,757	1	0	\$5,757	\$8,100	<b>\$12,600</b>
1328 Ashport St	34.066532 -117.773666	REMOVE AND RELOCATE EXISTING WATER METER		2	\$973	1	0	\$973	\$1,369	<b>\$2,100</b>
1207 Hamilton Blvd	34.069225 -117.764122	REMOVE AND RELOCATE EXISTING WATER METER		2	\$973	1	0	\$973	\$1,369	<b>\$2,100</b>
595 NICHOLET STREET	34.058079 -117.805306	REMOVE AND RECONSTRUCT PCC SIDEWALK		2	\$9	1	25	\$214	\$301	<b>\$500</b>
2556 KELLOGG	34.060963 -117.800583	REMOVE AND RECONSTRUCT PCC SIDEWALK		2	\$9	1	75	\$643	\$904	<b>\$1,400</b>
2414 MICHAEL	34.062538 -117.797012	REMOVE AND RECONSTRUCT PCC SIDEWALK	WMB	2	\$9	1	25	\$214	\$301	<b>\$500</b>
832 Gleneagles Ave	34.063869 -117.788017	REMOVE AND RECONSTRUCT PCC SIDEWALK	4" curb 12" gutter	2	\$9	1	200	\$1,713	\$2,411	<b>\$3,700</b>





Public Right-of-Way ADA Transition Plan Report

776 Gleneagles Ave	34.063354 -117.788017	REMOVE AND RECONSTRUCT PCC SIDEWALK	2	\$9	1	48	\$411	\$579	<b>\$900</b>
758 Gleneagles Ave	34.063160 -117.788017	REMOVE AND RECONSTRUCT PCC SIDEWALK	2	\$9	1	50	\$428	\$603	<b>\$900</b>
1542 Holt St	34.061668 -117.775551	REMOVE AND RECONSTRUCT PCC SIDEWALK	2	\$9	1	300	\$2,570	\$3,617	<b>\$5,600</b>
910 Claire Pl	34.065292 -117.775337	REMOVE AND RECONSTRUCT PCC SIDEWALK	2	\$9	1	75	\$643	\$904	<b>\$1,400</b>
1356 Orange Grove	34.065472 -117.773933	REMOVE AND RECONSTRUCT PCC SIDEWALK	2	\$9	1	50	\$428	\$603	<b>\$900</b>
1328 Ashport St	34.066532 -117.773666	REMOVE AND RECONSTRUCT PCC SIDEWALK	2	\$9	1	60	\$514	\$723	<b>\$1,100</b>
812 Lewis St	34.065369 -117.769554	REMOVE AND RECONSTRUCT PCC SIDEWALK	2	\$9	1	60	\$514	\$723	<b>\$1,100</b>
1045 Holt	34.062035 -117.767715	REMOVE AND RECONSTRUCT PCC SIDEWALK	2	\$9	1	100	\$857	\$1,206	<b>\$1,900</b>
825 William St	34.063171 -117.763893	REMOVE AND RECONSTRUCT PCC SIDEWALK	2	\$9	1	125	\$1,071	\$1,507	<b>\$2,300</b>

8"; 2' OUT TO  
STREET







Public Right-of-Way ADA Transition Plan Report

809 William St	34.063179 -117.763619	REMOVE AND RECONSTRUCT PCC SIDEWALK		2	\$9	1	75	\$643	\$904	<b>\$1,400</b>
672 Randolph St	34.067127 -117.762978	REMOVE AND RECONSTRUCT PCC SIDEWALK		2	\$9	1	25	\$214	\$301	<b>\$500</b>
660 Randolph St	34.067131 -117.762741	REMOVE AND RECONSTRUCT PCC SIDEWALK		2	\$9	1	25	\$214	\$301	<b>\$500</b>
766 William St	34.063038 -117.762734	REMOVE AND RECONSTRUCT PCC SIDEWALK		2	\$9	1	125	\$1,071	\$1,507	<b>\$2,300</b>
760 William St	34.063042 -117.762611	REMOVE AND RECONSTRUCT PCC SIDEWALK	6"	2	\$9	1	125	\$1,071	\$1,507	<b>\$2,300</b>
1244 Huntington	34.069141 -117.761452	REMOVE AND RECONSTRUCT PCC SIDEWALK		2	\$9	1	50	\$428	\$603	<b>\$900</b>
1310 Huntington	34.070107 -117.761147	REMOVE AND RECONSTRUCT PCC SIDEWALK		2	\$9	1	25	\$214	\$301	<b>\$500</b>
645 William St	34.063267 -117.760109	REMOVE AND RECONSTRUCT PCC SIDEWALK		2	\$9	1	25	\$214	\$301	<b>\$500</b>
532 Chester Pl	34.065891 -117.759941	REMOVE AND RECONSTRUCT PCC SIDEWALK		2	\$9	1	25	\$214	\$301	<b>\$500</b>





Public Right-of-Way ADA Transition Plan Report

White & Burdick	34.070587 -117.759338	REMOVE AND RECONSTRUCT PCC SIDEWALK	Corner of Empty Lot	2	\$9	1	300	\$2,570	\$3,617	<b>\$5,600</b>
600 N White Ave.	34.063370 -117.758980	REMOVE AND RECONSTRUCT PCC SIDEWALK		2	\$9	1	150	\$1,285	\$1,808	<b>\$2,800</b>
579 Williams St.	34.063431 -117.758713	REMOVE AND RECONSTRUCT PCC SIDEWALK		2	\$9	1	25	\$214	\$301	<b>\$500</b>
471 Chester	34.066090 -117.758354	REMOVE AND RECONSTRUCT PCC SIDEWALK		2	\$9	1	50	\$428	\$603	<b>\$900</b>
523 Laurel Ave.	34.064339 -117.757851	REMOVE AND RECONSTRUCT PCC SIDEWALK		2	\$9	1	50	\$428	\$603	<b>\$900</b>
446 W Columbia St	34.068745 -117.757828	REMOVE AND RECONSTRUCT PCC SIDEWALK		2	\$9	1	50	\$428	\$603	<b>\$900</b>
514 Texas	34.065056 -117.757752	REMOVE AND RECONSTRUCT PCC SIDEWALK		2	\$9	1	25	\$214	\$301	<b>\$500</b>
506 Texas	34.065060 -117.757622	REMOVE AND RECONSTRUCT PCC SIDEWALK		2	\$9	1	100	\$857	\$1,206	<b>\$1,900</b>
785 Illinois	34.065083 -117.757576	REMOVE AND RECONSTRUCT PCC SIDEWALK		2	\$9	1	100	\$857	\$1,206	<b>\$1,900</b>





Public Right-of-Way ADA Transition Plan Report

761 Illinois	34.064880 -117.757568	REMOVE AND RECONSTRUCT PCC SIDEWALK	2	\$9	1	100	\$857	\$1,206	<b>\$1,900</b>
505 Holt	34.062294 -117.756935	REMOVE AND RECONSTRUCT PCC SIDEWALK	2	\$9	1	150	\$1,285	\$1,808	<b>\$2,800</b>
505 Holt	34.062294 -117.756935	REMOVE AND RECONSTRUCT PCC SIDEWALK	2	\$9	1	150	\$1,285	\$1,808	<b>\$2,800</b>
502 Holt	34.062130 -117.756897	REMOVE AND RECONSTRUCT PCC SIDEWALK	2	\$9	1	200	\$1,713	\$2,411	<b>\$3,700</b>
489 Holt	34.062305 -117.756554	REMOVE AND RECONSTRUCT PCC SIDEWALK	2	\$9	1	150	\$1,285	\$1,808	<b>\$2,800</b>
489 Holt	34.062305 -117.756554	REMOVE AND RECONSTRUCT PCC SIDEWALK	2	\$9	1	150	\$1,285	\$1,808	<b>\$2,800</b>
488 Holt	34.062141 -117.756546	REMOVE AND RECONSTRUCT PCC SIDEWALK	2	\$9	1	150	\$1,285	\$1,808	<b>\$2,800</b>
488 Holt	34.062141 -117.756546	REMOVE AND RECONSTRUCT PCC SIDEWALK	2	\$9	1	150	\$1,285	\$1,808	<b>\$2,800</b>
465 Center Street	34.061386 -117.756043	REMOVE AND RECONSTRUCT PCC SIDEWALK	2	\$9	1	10	\$86	\$121	<b>\$200</b>





Public Right-of-Way ADA Transition Plan Report

350 Center Street	34.061268 -117.754089	REMOVE AND RECONSTRUCT PCC SIDEWALK	2	\$9	1	10	\$86	\$121	<b>\$200</b>
347 Center Street	34.061436 -117.754059	REMOVE AND RECONSTRUCT PCC SIDEWALK	2	\$9	1	25	\$214	\$301	<b>\$500</b>
346 Center Street	34.061272 -117.754051	REMOVE AND RECONSTRUCT PCC SIDEWALK	2	\$9	1	15	\$129	\$181	<b>\$300</b>
346 Center Street	34.061272 -117.754051	REMOVE AND RECONSTRUCT PCC SIDEWALK	2	\$9	1	10	\$86	\$121	<b>\$200</b>
1370 Gordon	34.071610 -117.753700	REMOVE AND RECONSTRUCT PCC SIDEWALK	2	\$9	1	100	\$857	\$1,206	<b>\$1,900</b>
1370 Gordon	34.071610 -117.753700	REMOVE AND RECONSTRUCT PCC SIDEWALK	2	\$9	1	50	\$428	\$603	<b>\$900</b>
NE Corner Holt & Gordon	34.062294 -117.753525	REMOVE AND RECONSTRUCT PCC SIDEWALK	2	\$9	1	100	\$857	\$1,206	<b>\$1,900</b>
232 Commercial	34.059509 -117.752747	REMOVE AND RECONSTRUCT PCC SIDEWALK	2	\$9	1	25	\$214	\$301	<b>\$500</b>
825 William St	34.063171 -117.763893	REMOVE AND RECONSTRUCT PCC CURB	2	\$31	1	30	\$940	\$1,323	<b>\$2,100</b>
		8"; 2' OUT TO STREET							





Public Right-of-Way ADA Transition Plan Report

793 William St	34.063190 -117.763260	REMOVE AND RECONSTRUCT PCC CURB	12"; 2' OUT TO STREET	2	\$31	1	20	\$627	\$882	<b>\$1,400</b>
787 William St	34.063190 -117.763138	REMOVE AND RECONSTRUCT PCC CURB	8"	2	\$31	1	10	\$313	\$441	<b>\$700</b>
760 William St	34.063042 -117.762611	REMOVE AND RECONSTRUCT PCC CURB	6"	2	\$31	1	20	\$627	\$882	<b>\$1,400</b>
347 Center Street	34.061436 -117.754059	REMOVE AND RECONSTRUCT PCC CURB		2	\$31	1	50	\$1,567	\$2,205	<b>\$3,400</b>
346 Center Street	34.061272 -117.754051	REMOVE AND RECONSTRUCT PCC CURB		2	\$31	1	20	\$627	\$882	<b>\$1,400</b>
at Holt & Gordon	34.062294 -117.753525	REMOVE AND RECONSTRUCT PCC CURB		2	\$31	1	85	\$2,664	\$3,748	<b>\$5,800</b>
232 Commercial	34.059509 -117.752747	REMOVE AND RECONSTRUCT PCC CURB		2	\$31	1	20	\$627	\$882	<b>\$1,400</b>
595 NICHOLET STREET	34.058079 -117.805306	GRIND PCC SIDEWALK		2	\$5	1	5	\$23	\$32	<b>\$100</b>
1542 Holt St	34.061668 -117.775551	GRIND PCC SIDEWALK		2	\$5	1	5	\$23	\$32	<b>\$100</b>





Public Right-of-Way ADA Transition Plan Report

1310 Huntington	34.070107 -117.761147	GRIND PCC SIDEWALK		2	\$5	1	5	\$23	\$32	<b>\$100</b>
476 Chester	34.065926 -117.758514	GRIND PCC SIDEWALK		2	\$5	1	5	\$23	\$32	<b>\$100</b>
471 Chester	34.066090 -117.758354	GRIND PCC SIDEWALK		2	\$5	1	5	\$23	\$32	<b>\$100</b>
452 W Columbia St	34.068745 -117.757988	GRIND PCC SIDEWALK		2	\$5	1	5	\$23	\$32	<b>\$100</b>
832 Gleneagles Ave	34.063869 -117.788017	EXCAVATE, GRADE, AND CONSTRUCT PCC CURB AND GUTTER	4" curb 12" gutter	2	\$89	1	10	\$888	\$1,249	<b>\$1,900</b>
916 Prock St.	34.064117 -117.782814	EXCAVATE, GRADE, AND CONSTRUCT NEW PCC SIDEWALK	MAILBOX, CONCRETE FENCE	2	\$9	1	260	\$2,372	\$3,337	<b>\$5,200</b>
904 Prock St.	34.063828 -117.782723	EXCAVATE, GRADE, AND CONSTRUCT NEW PCC SIDEWALK	MAILBOX	2	\$9	1	500	\$4,561	\$6,418	<b>\$9,900</b>
921 Ericksen Dr.	34.064869 -117.780029	EXCAVATE, GRADE, AND CONSTRUCT NEW PCC SIDEWALK	MAILBOX, 3 LARGE PALM TREES	2	\$9	1	420	\$3,831	\$5,391	<b>\$8,400</b>
908 Ericksen Dr.	34.064533 -117.779724	EXCAVATE, GRADE, AND CONSTRUCT NEW PCC SIDEWALK	GAS, WM, MAILBOX	2	\$9	1	300	\$2,737	\$3,851	<b>\$6,000</b>





Public Right-of-Way ADA Transition Plan Report

765 Weber	34.064522 -117.772827	EXCAVATE, GRADE, AND CONSTRUCT NEW PCC SIDEWALK	2	\$9	1	160	\$1,460	\$2,054	<b>\$3,200</b>
766 Weber	34.064545 -117.772629	EXCAVATE, GRADE, AND CONSTRUCT NEW PCC SIDEWALK	2	\$9	1	130	\$1,186	\$1,669	<b>\$2,600</b>
760 Weber	34.064487 -117.772629	EXCAVATE, GRADE, AND CONSTRUCT NEW PCC SIDEWALK	2	\$9	1	210	\$1,916	\$2,695	<b>\$4,200</b>
562 Date St.	34.062546 -117.770676	EXCAVATE, GRADE, AND CONSTRUCT NEW PCC SIDEWALK	2	\$9	1	140	\$1,277	\$1,797	<b>\$2,800</b>
550 Date St.	34.062431 -117.770676	EXCAVATE, GRADE, AND CONSTRUCT NEW PCC SIDEWALK	2	\$9	1	190	\$1,733	\$2,439	<b>\$3,800</b>
1207 Hamilton Blvd	34.069225 -117.764122	EXCAVATE, GRADE, AND CONSTRUCT NEW PCC SIDEWALK	2	\$9	1	240	\$2,189	\$3,081	<b>\$4,800</b>
1208 Hamilton Blvd	34.069305 -117.763947	EXCAVATE, GRADE, AND CONSTRUCT NEW PCC SIDEWALK	2	\$9	1	250	\$2,280	\$3,209	<b>\$5,000</b>

**DISTRICT: 2**

**COUNT OF DEFICIENCIES: 123**

**TOTAL COST SUMMARY: \$252,000**

Full Address	GPS	Item Description	Notes	Priority	Unit Cost	Quantity	Area	Subtotal	Escalated Total	Total Cost Estimated
1266 6th St, Pomona, CA	34.053738 -117.766739	ROOT SHAVE		2	\$113	1	0	\$113	\$159	<b>\$200</b>





Public Right-of-Way ADA Transition Plan Report

1153 4th St, Pomona, CA	34.055721 -117.764336	ROOT SHAVE		2	\$113	1	0	\$113	\$159	<b>\$200</b>
801-899 W 6th St, Pomona, CA	34.054070 -117.757668	ROOT SHAVE	need verification	2	\$113	2	0	\$226	\$318	<b>\$500</b>
801-899 W 6th St, Pomona, CA	34.054070 -117.757668	ROOT SHAVE	need verification	2	\$113	1	0	\$113	\$159	<b>\$200</b>
782 W 4th St, Pomona, CA	34.055775 -117.757500	ROOT SHAVE		2	\$113	1	0	\$113	\$159	<b>\$200</b>
384 E 6th St, Pomona, CA	34.054226 -117.746910	ROOT SHAVE		2	\$113	1	0	\$113	\$159	<b>\$200</b>
411 E 4th St, Pomona, CA	34.056156 -117.746658	ROOT SHAVE	Item 14 @Elm 7 @Palomares	2	\$113	2	0	\$226	\$318	<b>\$500</b>
625 S Palomares St, Pomona, CA	34.054073 -117.745689	ROOT SHAVE		2	\$113	1	0	\$113	\$159	<b>\$200</b>
580 E 6th St, Pomona, CA	34.054276 -117.744766	ROOT SHAVE		2	\$113	2	0	\$226	\$318	<b>\$500</b>
595 E 6th St, Pomona, CA	34.054386 -117.744629	ROOT SHAVE		2	\$113	1	0	\$113	\$159	<b>\$200</b>







Public Right-of-Way ADA Transition Plan Report

2002 BARTHILL AVENUE, Pomona, CA	34.034674 -117.753649	REMOVE TREE		2	\$1,136	1	0	\$1,136	\$1,599	<b>\$2,500</b>
2003 BARTHILL AVENUE, Pomona, CA	34.034674 -117.753649	REMOVE TREE		2	\$1,136	1	0	\$1,136	\$1,599	<b>\$2,500</b>
2003 BARTHILL AVENUE, Pomona, CA	34.034674 -117.753649	REMOVE TREE	verify address	2	\$1,136	1	0	\$1,136	\$1,599	<b>\$2,500</b>
2144 POWERS STREET, Pomona, CA	34.032402 -117.754471	REMOVE TREE	SOUTH SIDE S/W ADJACENT TO ADDRESS	2	\$1,136	1	0	\$1,136	\$1,599	<b>\$2,500</b>
2013 BAUDIN STREET, Pomona, CA	34.034111 -117.752693	REMOVE TREE		2	\$1,136	1	0	\$1,136	\$1,599	<b>\$2,500</b>
151 OWENS LANE, Pomona, CA	34.028923 -117.750542	REMOVE TREE		2	\$1,136	1	0	\$1,136	\$1,599	<b>\$2,500</b>
2411 GENEVA STREET, Pomona, CA	34.027451 -117.749764	REMOVE TREE		2	\$1,136	1	0	\$1,136	\$1,599	<b>\$2,500</b>
290 E 6th St, Pomona, CA	34.054199 -117.747940	REMOVE TREE	NEED VERIFICATION	2	\$1,136	1	0	\$1,136	\$1,599	<b>\$2,500</b>
290 E 6th St, Pomona, CA	34.054199 -117.747940	REMOVE TREE	NEED VERIFICATION	2	\$1,136	1	0	\$1,136	\$1,599	<b>\$2,500</b>





Public Right-of-Way ADA Transition Plan Report

754 E 6th St, Pomona, CA	34.054333 -117.742271	REMOVE TREE		2	\$1,136	1	0	\$1,136	\$1,599	<b>\$2,500</b>
244 W 9th St, Pomona, CA	34.051376 -117.751488	REMOVE EXISTING IMPROVEMENTS AND CONSTRUCT PCC DRIVEWAY APPROAC		2	\$10	1	1	\$10	\$14	<b>\$0</b>
2467 PARK AVENUE, Pomona, CA	34.026264 -117.750374	REMOVE EXISTING IMPROVEMENTS AND CONSTRUCT PCC DRIVEWAY APPROAC		2	\$10	1	100	\$1,015	\$1,428	<b>\$2,200</b>
309 E Mission Blvd, Pomona, CA	34.055222 -117.747749	REMOVE EXISTING IMPROVEMENTS AND CONSTRUCT PCC DRIVEWAY APPROAC		2	\$10	1	30	\$305	\$428	<b>\$700</b>
401-499 S Linden St, Pomona, CA	34.056122 -117.744682	REMOVE EXISTING IMPROVEMENTS AND CONSTRUCT PCC DRIVEWAY APPROAC		2	\$10	1	240	\$2,436	\$3,428	<b>\$5,300</b>
604 E Mission Blvd, Pomona, CA	34.055191 -117.744507	REMOVE EXISTING IMPROVEMENTS AND CONSTRUCT PCC DRIVEWAY APPROAC	N/E Corner (Parking lot)	2	\$10	1	200	\$2,030	\$2,857	<b>\$4,400</b>
738 E 6th St, Pomona, CA	34.054325 -117.742638	REMOVE EXISTING IMPROVEMENTS AND CONSTRUCT PCC DRIVEWAY APPROAC		2	\$10	1	100	\$1,015	\$1,428	<b>\$2,200</b>
782 W 4th St, Pomona, CA	34.055775 -117.757500	REMOVE EXISTING IMPROVEMENTS AND CONSTRUCT PCC ALLEY APPROACH	(33 x 13 alley approach)	2	\$5,757	1	0	\$5,757	\$8,100	<b>\$12,600</b>
981 S Thomas St, Pomona, CA	34.050724 -117.751045	REMOVE EXISTING IMPROVEMENTS AND CONSTRUCT PCC ALLEY APPROACH		2	\$5,757	1	0	\$5,757	\$8,100	<b>\$12,600</b>





Public Right-of-Way ADA Transition Plan Report

845 E 4th St, Pomona, CA	34.056320 -117.740646	REMOVE AND RELOCATE EXISTING TRAFFIC SIGN OR MAILBOX		2	\$312	20	0	\$6,240	\$8,781	<b>\$13,600</b>
803 6th St, Pomona, CA	34.054084 -117.757688	REMOVE AND RECONSTRUCT PCC SIDEWALK	LOCATED OFF WHITE AVE	2	\$9	1	100	\$857	\$1,206	<b>\$1,900</b>
2002 BARHILL AVENUE, Pomona, CA	34.034674 -117.753649	REMOVE AND RECONSTRUCT PCC SIDEWALK		2	\$9	1	10	\$86	\$121	<b>\$200</b>
2003 BARHILL AVENUE, Pomona, CA	34.034674 -117.753649	REMOVE AND RECONSTRUCT PCC SIDEWALK		2	\$9	1	20	\$171	\$241	<b>\$400</b>
2003 BARHILL AVENUE, Pomona, CA	34.034674 -117.753649	REMOVE AND RECONSTRUCT PCC SIDEWALK	verify address	2	\$9	1	10	\$86	\$121	<b>\$200</b>
1266 6th St, Pomona, CA	34.053738 -117.766739	REMOVE AND RECONSTRUCT PCC SIDEWALK		2	\$9	1	100	\$857	\$1,206	<b>\$1,900</b>
1175 Mission Blvd, Pomona, CA	34.054802 -117.764763	REMOVE AND RECONSTRUCT PCC SIDEWALK		2	\$9	1	75	\$643	\$904	<b>\$1,400</b>
1153 4th St, Pomona, CA	34.055721 -117.764336	REMOVE AND RECONSTRUCT PCC SIDEWALK		2	\$9	1	175	\$1,499	\$2,110	<b>\$3,300</b>
643 Hamilton, Pomona, CA	34.053478 -117.763161	REMOVE AND RECONSTRUCT PCC SIDEWALK		2	\$9	1	24	\$206	\$289	<b>\$400</b>





Public Right-of-Way ADA Transition Plan Report

1060 4th St, Pomona, CA	34.055660 -117.762314	REMOVE AND RECONSTRUCT PCC SIDEWALK		2	\$9	1	50	\$428	\$603	<b>\$900</b>
811 W 4th St, Pomona, CA	34.055878 -117.757835	REMOVE AND RECONSTRUCT PCC SIDEWALK		2	\$9	1	190	\$1,628	\$2,290	<b>\$3,600</b>
801-899 W 6th St, Pomona, CA	34.054070 -117.757668	REMOVE AND RECONSTRUCT PCC SIDEWALK	Need Verification in field	2	\$9	1	600	\$5,140	\$7,233	<b>\$11,200</b>
801-899 W 6th St, Pomona, CA	34.054070 -117.757668	REMOVE AND RECONSTRUCT PCC SIDEWALK	Need Verification in field	2	\$9	1	200	\$1,713	\$2,411	<b>\$3,700</b>
782 W 4th St, Pomona, CA	34.055775 -117.757500	REMOVE AND RECONSTRUCT PCC SIDEWALK		2	\$9	1	255	\$2,185	\$3,074	<b>\$4,800</b>
680 W Mission Blvd, Pomona, CA	34.054897 -117.756363	REMOVE AND RECONSTRUCT PCC SIDEWALK		2	\$9	1	25	\$214	\$301	<b>\$500</b>
363 S Park Ave, Pomona, CA	34.056248 -117.754517	REMOVE AND RECONSTRUCT PCC SIDEWALK		2	\$9	1	60	\$514	\$723	<b>\$1,100</b>
2144 POWERS STREET, Pomona, CA	34.032402 -117.754471	REMOVE AND RECONSTRUCT PCC SIDEWALK	SOUTH SIDE S/W ADJACENT TO ADDRESS	2	\$9	1	20	\$171	\$241	<b>\$400</b>
2144 POWERS STREET, Pomona, CA	34.032402 -117.754471	REMOVE AND RECONSTRUCT PCC SIDEWALK	SOUTH SIDE S/W ADJACENT TO ADDRESS	2	\$9	1	15	\$129	\$181	<b>\$300</b>





Public Right-of-Way ADA Transition Plan Report

2144 POWERS STREET, Pomona, CA	34.032402 -117.754471	REMOVE AND RECONSTRUCT PCC SIDEWALK		2	\$9	1	15	\$129	\$181	<b>\$300</b>
2013 BAUDIN STREET, Pomona, CA	34.034111 -117.752693	REMOVE AND RECONSTRUCT PCC SIDEWALK		2	\$9	1	40	\$343	\$482	<b>\$700</b>
1173 S Thomas St, Pomona, CA	34.048992 -117.750977	REMOVE AND RECONSTRUCT PCC SIDEWALK		2	\$9	1	25	\$214	\$301	<b>\$500</b>
151 OWENS LANE, Pomona, CA	34.028923 -117.750542	REMOVE AND RECONSTRUCT PCC SIDEWALK		2	\$9	1	20	\$171	\$241	<b>\$400</b>
2467 PARK AVENUE, Pomona, CA	34.026264 -117.750374	REMOVE AND RECONSTRUCT PCC SIDEWALK		2	\$9	1	10	\$86	\$121	<b>\$200</b>
2468 PARK AVENUE, Pomona, CA	34.026310 -117.750237	REMOVE AND RECONSTRUCT PCC SIDEWALK		2	\$9	1	30	\$257	\$362	<b>\$600</b>
2367 GENEVA STREET, Pomona, CA	34.028244 -117.749794	REMOVE AND RECONSTRUCT PCC SIDEWALK	WATER METER BOX	2	\$9	1	25	\$214	\$301	<b>\$500</b>
2403 GENEVA STREET, Pomona, CA	34.027596 -117.749771	REMOVE AND RECONSTRUCT PCC SIDEWALK		2	\$9	1	20	\$171	\$241	<b>\$400</b>
2411 GENEVA STREET, Pomona, CA	34.027451 -117.749764	REMOVE AND RECONSTRUCT PCC SIDEWALK		2	\$9	1	20	\$171	\$241	<b>\$400</b>





Public Right-of-Way ADA Transition Plan Report

2368 GENEVA STREET, Pomona, CA	34.028210 -117.749657	REMOVE AND RECONSTRUCT PCC SIDEWALK		2	\$9	1	4	\$34	\$48	<b>\$100</b>
2410 GENEVA STREET, Pomona, CA	34.027454 -117.749634	REMOVE AND RECONSTRUCT PCC SIDEWALK		2	\$9	1	20	\$171	\$241	<b>\$400</b>
286 E 4th St, Pomona, CA	34.056015 -117.748054	REMOVE AND RECONSTRUCT PCC SIDEWALK		2	\$9	1	175	\$1,499	\$2,110	<b>\$3,300</b>
285 E 6th St, Pomona, CA	34.054306 -117.748009	REMOVE AND RECONSTRUCT PCC SIDEWALK		2	\$9	1	25	\$214	\$301	<b>\$500</b>
290 E 6th St, Pomona, CA	34.054199 -117.747940	REMOVE AND RECONSTRUCT PCC SIDEWALK		2	\$9	1	100	\$857	\$1,206	<b>\$1,900</b>
564 S Gibbs St, Pomona, CA	34.054581 -117.747772	REMOVE AND RECONSTRUCT PCC SIDEWALK	On Gibbs	2	\$9	1	125	\$1,071	\$1,507	<b>\$2,300</b>
564 S Gibbs St, Pomona, CA	34.054581 -117.747772	REMOVE AND RECONSTRUCT PCC SIDEWALK	On 6th, curb next to the tree	2	\$9	1	100	\$857	\$1,206	<b>\$1,900</b>
355 E Mission Blvd, Pomona, CA	34.055237 -117.747261	REMOVE AND RECONSTRUCT PCC SIDEWALK		2	\$9	1	80	\$685	\$964	<b>\$1,500</b>
384 E 6th St, Pomona, CA	34.054226 -117.746910	REMOVE AND RECONSTRUCT PCC SIDEWALK	On Elm St, east of property near tree and garage	2	\$9	1	75	\$643	\$904	<b>\$1,400</b>





Public Right-of-Way ADA Transition Plan Report

384 E 6th St, Pomona, CA	34.054226 -117.746910	REMOVE AND RECONSTRUCT PCC SIDEWALK	On 6th, corner of property	2	\$9	1	50	\$428	\$603	<b>\$900</b>
402 E 6th St, Pomona, CA	34.054226 -117.746674	REMOVE AND RECONSTRUCT PCC SIDEWALK		2	\$9	1	100	\$857	\$1,206	<b>\$1,900</b>
411 E 4th St, Pomona, CA	34.056156 -117.746658	REMOVE AND RECONSTRUCT PCC SIDEWALK	Item 14 @Elm 7 @Palomares	2	\$9	1	300	\$2,570	\$3,617	<b>\$5,600</b>
625 S Palomares St, Pomona, CA	34.054073 -117.745689	REMOVE AND RECONSTRUCT PCC SIDEWALK		2	\$9	1	120	\$1,028	\$1,447	<b>\$2,200</b>
580 E 6th St, Pomona, CA	34.054276 -117.744766	REMOVE AND RECONSTRUCT PCC SIDEWALK		2	\$9	1	120	\$1,028	\$1,447	<b>\$2,200</b>
595 E 6th St, Pomona, CA	34.054386 -117.744629	REMOVE AND RECONSTRUCT PCC SIDEWALK	NEED FIELD VERIFICATION	2	\$9	1	50	\$428	\$603	<b>\$900</b>
595 E 6th St, Pomona, CA	34.054386 -117.744629	REMOVE AND RECONSTRUCT PCC SIDEWALK		2	\$9	1	50	\$428	\$603	<b>\$900</b>
605 E Mission Blvd, Pomona, CA	34.055302 -117.744514	REMOVE AND RECONSTRUCT PCC SIDEWALK		2	\$9	1	72	\$617	\$868	<b>\$1,300</b>
604 E Mission Blvd, Pomona, CA	34.055191 -117.744507	REMOVE AND RECONSTRUCT PCC SIDEWALK	On Eleanor, whole west side	2	\$9	1	1500	\$12,851	\$18,083	<b>\$28,000</b>





Public Right-of-Way ADA Transition Plan Report

604 E Mission Blvd, Pomona, CA	34.055191 -117.744507	REMOVE AND RECONSTRUCT PCC SIDEWALK	On Mission, near drive thru exit	2	\$9	1	75	\$643	\$904	<b>\$1,400</b>
754 E 6th St, Pomona, CA	34.054333 -117.742271	REMOVE AND RECONSTRUCT PCC SIDEWALK		2	\$9	1	100	\$857	\$1,206	<b>\$1,900</b>
830 E 4th St, Pomona, CA	34.056210 -117.740646	REMOVE AND RECONSTRUCT PCC SIDEWALK		2	\$9	1	75	\$643	\$904	<b>\$1,400</b>
845 E 4th St, Pomona, CA	34.056320 -117.740646	REMOVE AND RECONSTRUCT PCC SIDEWALK		2	\$9	1	15	\$129	\$181	<b>\$300</b>
2473 PARK AVENUE, Pomona, CA	34.026154 -117.750221	REMOVE AND RECONSTRUCT PCC CURB AND GUTTER		2	\$55	1	10	\$546	\$768	<b>\$1,200</b>
285 E 6th St, Pomona, CA	34.054306 -117.748009	REMOVE AND RECONSTRUCT PCC CURB AND GUTTER		2	\$55	1	40	\$2,184	\$3,073	<b>\$4,800</b>
355 E Mission Blvd, Pomona, CA	34.055237 -117.747261	REMOVE AND RECONSTRUCT PCC CURB AND GUTTER		2	\$55	1	20	\$1,092	\$1,537	<b>\$2,400</b>
1245 Mission Blvd, Pomona, CA	34.054760 -117.766319	REMOVE AND RECONSTRUCT PCC CURB	6"/18"	2	\$31	1	10	\$313	\$441	<b>\$700</b>
770 W 4th St, Pomona, CA	34.055779 -117.757370	REMOVE AND RECONSTRUCT PCC CURB	No gutter	2	\$31	1	100	\$3,134	\$4,410	<b>\$6,800</b>







Public Right-of-Way ADA Transition Plan Report

290 E 6th St, Pomona, CA	34.054199 -117.747940	REMOVE AND RECONSTRUCT PCC CURB		2	\$31	1	20	\$627	\$882	<b>\$1,400</b>
580 E 6th St, Pomona, CA	34.054276 -117.744766	REMOVE AND RECONSTRUCT PCC CURB		2	\$31	1	50	\$1,567	\$2,205	<b>\$3,400</b>
754 E 6th St, Pomona, CA	34.054333 -117.742271	REMOVE AND RECONSTRUCT PCC CURB		2	\$31	1	40	\$1,254	\$1,764	<b>\$2,700</b>
2003 BARHILL AVENUE, Pomona, CA	34.034674 -117.753649	GRIND PCC SIDEWALK		2	\$5	1	5	\$23	\$32	<b>\$100</b>
2003 BARHILL AVENUE, Pomona, CA	34.034674 -117.753649	GRIND PCC SIDEWALK	verify address	2	\$5	1	5	\$23	\$32	<b>\$100</b>
2147 POWERS STREET, Pomona, CA	34.032459 -117.754608	GRIND PCC SIDEWALK		2	\$5	1	5	\$23	\$32	<b>\$100</b>
2154 PARK AVENUE, Pomona, CA	34.032131 -117.753517	GRIND PCC SIDEWALK		2	\$5	1	5	\$23	\$32	<b>\$100</b>
2116 GLENROY STREET, Pomona, CA	34.032730 -117.752594	GRIND PCC SIDEWALK		2	\$5	1	5	\$23	\$32	<b>\$100</b>
2467 PARK AVENUE, Pomona, CA	34.026264 -117.750374	GRIND PCC SIDEWALK		2	\$5	1	5	\$23	\$32	<b>\$100</b>





Public Right-of-Way ADA Transition Plan Report

2468 PARK AVENUE, Pomona, CA	34.026310 -117.750237	GRIND PCC SIDEWALK	2	\$5	1	15	\$69	\$97	<b>\$200</b>
2368 GENEVA STREET, Pomona, CA	34.028210 -117.749657	GRIND PCC SIDEWALK	2	\$5	1	5	\$23	\$32	<b>\$100</b>
310 E Mission Blvd, Pomona, CA	34.055111 -117.747719	GRIND PCC SIDEWALK	2	\$5	1	5	\$23	\$32	<b>\$100</b>
625 S Palomares St, Pomona, CA	34.054073 -117.745689	GRIND PCC SIDEWALK	2	\$5	1	6	\$28	\$39	<b>\$100</b>
824 E 4th St, Pomona, CA	34.056210 -117.740768	GRIND PCC SIDEWALK	2	\$5	1	5	\$23	\$32	<b>\$100</b>
290 E 6th St, Pomona, CA	34.054199 -117.747940	EXCAVATE, GRADE, AND CONSTRUCT PCC CURB AND GUTTER	2	\$89	1	20	\$1,775	\$2,498	<b>\$3,900</b>
604 E Mission Blvd, Pomona, CA	34.055191 -117.744507	EXCAVATE, GRADE, AND CONSTRUCT PCC CURB AND GUTTER	2	\$89	1	65	\$5,770	\$8,119	<b>\$12,600</b>
716 E Mission Blvd, Pomona, CA	34.055225 -117.743118	EXCAVATE, GRADE, AND CONSTRUCT PCC CURB AND GUTTER	2	\$89	1	50	\$4,438	\$6,245	<b>\$9,700</b>
290 E 6th St, Pomona, CA	34.054199 -117.747940	EXCAVATE, GRADE, AND CONSTRUCT NEW PCC SIDEWALK	2	\$9	1	475	\$4,333	\$6,097	<b>\$9,500</b>





604 E Mission Blvd, Pomona, CA	34.055191 -117.744507	EXCAVATE, GRADE, AND CONSTRUCT NEW PCC SIDEWALK		2	\$9	1	390	\$3,558	\$5,006	<b>\$7,800</b>
-----------------------------------	--------------------------	--	--	---	-----	---	-----	---------	---------	----------------

**DISTRICT: 3**                      **COUNT OF DEFICIENCIES: 38**                      **TOTAL COST SUMMARY: \$170,200**

Full Address	GPS	Item Description	Notes	Priority	Unit Cost	Quantity	Area	Subtotal	Escalated Total	Total Cost Estimated
1288 E E Mission Blvd	34.055542 -117.730499	ROOT SHAVE		2	\$113	3	0	\$339	\$477	<b>\$700</b>
1551 E E Mission Blvd	34.055779 -117.725090	ROOT SHAVE		2	\$113	1	0	\$113	\$159	<b>\$200</b>
1636 E E Mission Blvd	34.055733 -117.722664	ROOT SHAVE		2	\$113	2	0	\$226	\$318	<b>\$500</b>
932 E 4th St	34.056267 -117.738419	REMOVE TREE		2	\$1,136	1	0	\$1,136	\$1,599	<b>\$2,500</b>
1655 E E Mission Blvd	34.055840 -117.722801	REMOVE TREE		2	\$1,136	2	0	\$2,273	\$3,198	<b>\$5,000</b>
2400 S gary AVE	34.027847 -117.748985	REMOVE EXISTING IMPROVEMENTS AND CONSTRUCT PCC DRIVEWAY APPROAC		2	\$10	1	192	\$1,949	\$2,742	<b>\$4,300</b>
2400 S gary AVE	34.027847 -117.748985	REMOVE AND RECONSTRUCT PCC SIDEWALK		2	\$9	1	480	\$4,112	\$5,786	<b>\$9,000</b>





## Public Right-of-Way ADA Transition Plan Report

915 E E Mission Blvd	34.055443 -117.738770	REMOVE AND RECONSTRUCT PCC SIDEWALK	2	\$9	1	300	\$2,570	\$3,617	<b>\$5,600</b>
918 E E Mission Blvd	34.055336 -117.738678	REMOVE AND RECONSTRUCT PCC SIDEWALK	2	\$9	1	75	\$643	\$904	<b>\$1,400</b>
932 E 4th St	34.056267 -117.738419	REMOVE AND RECONSTRUCT PCC SIDEWALK	2	\$9	1	100	\$857	\$1,206	<b>\$1,900</b>
942 E 6th St	34.054440 -117.738144	REMOVE AND RECONSTRUCT PCC SIDEWALK	2	\$9	1	75	\$643	\$904	<b>\$1,400</b>
953 E 4th St	34.056385 -117.737999	REMOVE AND RECONSTRUCT PCC SIDEWALK	2	\$9	1	125	\$1,071	\$1,507	<b>\$2,300</b>
1052 E E Mission Blvd	34.055405 -117.735802	REMOVE AND RECONSTRUCT PCC SIDEWALK	2	\$9	1	100	\$857	\$1,206	<b>\$1,900</b>
1057 E E Mission Blvd	34.055519 -117.735718	REMOVE AND RECONSTRUCT PCC SIDEWALK	2	\$9	1	300	\$2,570	\$3,617	<b>\$5,600</b>
1110 E E Mission Blvd	34.055439 -117.734497	REMOVE AND RECONSTRUCT PCC SIDEWALK	2	\$9	1	96	\$822	\$1,157	<b>\$1,800</b>
1114 E E Mission Blvd	34.055439 -117.734413	REMOVE AND RECONSTRUCT PCC SIDEWALK	2	\$9	1	240	\$2,056	\$2,893	<b>\$4,500</b>



Public Right-of-Way ADA Transition Plan Report

1925 Sanborn Way	34.036800 -117.733452	REMOVE AND RECONSTRUCT PCC SIDEWALK	2	\$9	1	60	\$514	\$723	<b>\$1,100</b>
2020 Brentwood St	34.034740 -117.732925	REMOVE AND RECONSTRUCT PCC SIDEWALK	2	\$9	1	50	\$428	\$603	<b>\$900</b>
1256 E E 9th St	34.051891 -117.731026	REMOVE AND RECONSTRUCT PCC SIDEWALK	2	\$9	1	50	\$428	\$603	<b>\$900</b>
1261 E E 9th St	34.052002 -117.730949	REMOVE AND RECONSTRUCT PCC SIDEWALK	2	\$9	1	180	\$1,542	\$2,170	<b>\$3,400</b>
1260 E Phillips Blvd	34.044632 -117.730736	REMOVE AND RECONSTRUCT PCC SIDEWALK	2	\$9	1	120	\$1,028	\$1,447	<b>\$2,200</b>
1288 E E Mission Blvd	34.055542 -117.730499	REMOVE AND RECONSTRUCT PCC SIDEWALK	2	\$9	1	960	\$8,225	\$11,573	<b>\$17,900</b>
1551 E E Mission Blvd	34.055779 -117.725090	REMOVE AND RECONSTRUCT PCC SIDEWALK	2	\$9	1	600	\$5,140	\$7,233	<b>\$11,200</b>
1560 E E Mission Blvd	34.055676 -117.724884	REMOVE AND RECONSTRUCT PCC SIDEWALK	2	\$9	1	480	\$4,112	\$5,786	<b>\$9,000</b>
1655 E E Mission Blvd	34.055840 -117.722801	REMOVE AND RECONSTRUCT PCC SIDEWALK	2	\$9	1	480	\$4,112	\$5,786	<b>\$9,000</b>





Public Right-of-Way ADA Transition Plan Report

1636 E E Mission Blvd	34.055733 -117.722664	REMOVE AND RECONSTRUCT PCC SIDEWALK	2	\$9	1	480	\$4,112	\$5,786	<b>\$9,000</b>
2020 Brentwood St	34.034740 -117.732925	REMOVE AND RECONSTRUCT PCC CROSS GUTTER	2	\$9	1	50	\$448	\$630	<b>\$1,000</b>
1551 E E Mission Blvd	34.055779 -117.725090	REMOVE AND RECONSTRUCT PCC CROSS GUTTER	2	\$9	1	1	\$9	\$13	<b>\$0</b>
1655 E E Mission Blvd	34.055840 -117.722801	REMOVE AND RECONSTRUCT PCC CROSS GUTTER	2	\$9	1	2	\$18	\$25	<b>\$0</b>
S Towne [Chadwick to Cameo]	34.027334 -117.740419	GRIND PCC SIDEWALK	2	\$5	1	15	\$69	\$97	<b>\$200</b>
632 S San Antonio Ave	34.054218 -117.736832	GRIND PCC SIDEWALK	2	\$5	1	5	\$23	\$32	<b>\$100</b>
1255 E E 9th St	34.051998 -117.731072	EXCAVATE, GRADE, AND CONSTRUCT NEW PCC SIDEWALK	2	\$9	1	1000	\$9,122	\$12,835	<b>\$19,900</b>
1257 E E 9th St	34.051998 -117.731033	EXCAVATE, GRADE, AND CONSTRUCT NEW PCC SIDEWALK	2	\$9	1	360	\$3,284	\$4,621	<b>\$7,200</b>
1560 E E Mission Blvd	34.055676 -117.724884	EXCAVATE, GRADE, AND CONSTRUCT NEW PCC SIDEWALK	2	\$9	1	1440	\$13,136	\$18,483	<b>\$28,600</b>





**DISTRICT: 4**

**COUNT OF DEFICIENCIES: 78**

**TOTAL COST SUMMARY:**

**\$223,600**

Full Address	GPS	Item Description	Notes	Priority	Unit Cost	Quantity	Area	Subtotal	Escalated Total	Total Cost Estimated
390 E HOLT AVENue ,	34.062450 -117.743919	ROOT SHAVE		2	\$113	1	0	\$113	\$159	<b>\$200</b>
378 N Towne Ave,	34.061466 -117.741425	ROOT SHAVE		2	\$113	1	0	\$113	\$159	<b>\$200</b>
360 N Towne Ave,	34.061314 -117.741417	ROOT SHAVE		2	\$113	1	0	\$113	\$159	<b>\$200</b>
150 E Center St,	34.061390 -117.749161	REMOVE EXISTING IMPROVEMENTS AND CONSTRUCT PCC DRIVEWAY APPROAC		2	\$10	1	60	\$609	\$857	<b>\$1,300</b>
157 E Center St,	34.061562 -117.749039	REMOVE EXISTING IMPROVEMENTS AND CONSTRUCT PCC DRIVEWAY APPROAC		2	\$10	1	100	\$1,015	\$1,428	<b>\$2,200</b>
275 E PASADENA ST,	34.063675 -117.746544	REMOVE EXISTING IMPROVEMENTS AND CONSTRUCT PCC DRIVEWAY APPROAC	OLD TREE- RAISE GRADE	2	\$10	1	100	\$1,015	\$1,428	<b>\$2,200</b>
325 E PASADENA ST,	34.063702 -117.745415	REMOVE EXISTING IMPROVEMENTS AND CONSTRUCT PCC DRIVEWAY APPROAC	OLD TREE- RELOCATE STREET IMPROVEMENT	2	\$10	1	50	\$508	\$714	<b>\$1,100</b>
377 E Center St,	34.061680 -117.744247	REMOVE EXISTING IMPROVEMENTS AND CONSTRUCT PCC DRIVEWAY APPROAC		2	\$10	1	150	\$1,523	\$2,142	<b>\$3,300</b>



A BUREAU VERITAS GROUP COMPANY



450 E Center St,	34.061550 -117.742600	REMOVE EXISTING IMPROVEMENTS AND CONSTRUCT PCC DRIVEWAY APPROAC	2	\$10	1	60	\$609	\$857	<b>\$1,300</b>
464 E Center St,	34.061558 -117.742310	REMOVE EXISTING IMPROVEMENTS AND CONSTRUCT PCC DRIVEWAY APPROAC	2	\$10	1	30	\$305	\$428	<b>\$700</b>
360 Palm Pl,	34.061436 -117.740334	REMOVE EXISTING IMPROVEMENTS AND CONSTRUCT PCC DRIVEWAY APPROAC	2	\$10	1	70	\$711	\$1,000	<b>\$1,500</b>
918 Hawthorne Place	34.061810 -117.732346	REMOVE EXISTING IMPROVEMENTS AND CONSTRUCT PCC DRIVEWAY APPROAC	2	\$10	1	50	\$508	\$714	<b>\$1,100</b>
941 Hawthorne Place	34.061985 -117.731895	REMOVE EXISTING IMPROVEMENTS AND CONSTRUCT PCC DRIVEWAY APPROAC	2	\$10	1	50	\$508	\$714	<b>\$1,100</b>
561 St Paul St,	34.063988 -117.720871	REMOVE EXISTING IMPROVEMENTS AND CONSTRUCT PCC DRIVEWAY APPROAC	2	\$10	1	70	\$711	\$1,000	<b>\$1,500</b>
734 St Paul St,	34.066196 -117.720688	REMOVE EXISTING IMPROVEMENTS AND CONSTRUCT PCC DRIVEWAY APPROAC	2	\$10	1	70	\$711	\$1,000	<b>\$1,500</b>
1645 Keystone Ave,	34.065895 -117.718216	REMOVE EXISTING IMPROVEMENTS AND CONSTRUCT PCC ALLEY APPROACH	2	\$5,757	1	0	\$5,757	\$8,100	<b>\$12,600</b>
Empty Lot Pasadena St/Clark,	34.063956 -117.729061	REMOVE AND RECONSTRUCT PCC SIDEWALK	2	\$9	1	50	\$428	\$603	<b>\$900</b>

ADJUST  
WM/REPLACE  
CURB @ CURB  
RETURN





Public Right-of-Way ADA Transition Plan Report

143 LINCOLN AVE,	34.070831 -117.751236	REMOVE AND RECONSTRUCT PCC SIDEWALK	2	\$9	1	30	\$257	\$362	<b>\$600</b>
151 LINCOLN AVE,	34.070831 -117.751076	REMOVE AND RECONSTRUCT PCC SIDEWALK	2	\$9	1	50	\$428	\$603	<b>\$900</b>
160 E COLUMBIA AVE,	34.068634 -117.750801	REMOVE AND RECONSTRUCT PCC SIDEWALK	2	\$9	1	50	\$428	\$603	<b>\$900</b>
164 E COLUMBIA AVE,	34.068634 -117.750725	REMOVE AND RECONSTRUCT PCC SIDEWALK	2	\$9	1	50	\$428	\$603	<b>\$900</b>
172 E JEFFERSON AVE	34.069645 -117.750603	REMOVE AND RECONSTRUCT PCC SIDEWALK	2	\$9	1	50	\$428	\$603	<b>\$900</b>
175 E JEFFERSON AVE	34.069809 -117.750565	REMOVE AND RECONSTRUCT PCC SIDEWALK	2	\$9	1	90	\$771	\$1,085	<b>\$1,700</b>
153 E PASADENA ST,	34.063606 -117.749199	REMOVE AND RECONSTRUCT PCC SIDEWALK	2	\$9	1	50	\$428	\$603	<b>\$900</b>
150 E Center St,	34.061390 -117.749161	REMOVE AND RECONSTRUCT PCC SIDEWALK	2	\$9	1	100	\$857	\$1,206	<b>\$1,900</b>
160 E PASADENA ST,	34.063446 -117.749023	REMOVE AND RECONSTRUCT PCC SIDEWALK	2	\$9	1	25	\$214	\$301	<b>\$500</b>
		OLD TREE							





Public Right-of-Way ADA Transition Plan Report

161 E Center St,	34.061562 -117.748955	REMOVE AND RECONSTRUCT PCC SIDEWALK		2	\$9	1	150	\$1,285	\$1,808	<b>\$2,800</b>
244 E PASADENA ST,	34.063492 -117.747170	REMOVE AND RECONSTRUCT PCC SIDEWALK	RECONSTRUCT STREET IMP- RAISE SIDEWALK	2	\$9	1	1250	\$10,709	\$15,069	<b>\$23,400</b>
247 E Center St,	34.061611 -117.747063	REMOVE AND RECONSTRUCT PCC SIDEWALK		2	\$9	1	100	\$857	\$1,206	<b>\$1,900</b>
265 E PASADENA ST,	34.063667 -117.746758	REMOVE AND RECONSTRUCT PCC SIDEWALK	OLD TREE- PLANTER CURB AND RAISE SIDEWALK	2	\$9	1	350	\$2,999	\$4,219	<b>\$6,500</b>
265 PASADENA ST,	34.063667 -117.746758	REMOVE AND RECONSTRUCT PCC SIDEWALK	265 TO INTERSECTION OF POMONA & PASADENA	2	\$9	1	340	\$2,913	\$4,099	<b>\$6,400</b>
275 E PASADENA ST,	34.063675 -117.746544	REMOVE AND RECONSTRUCT PCC SIDEWALK	OLD TREE- RAISE GRADE	2	\$9	1	450	\$3,855	\$5,425	<b>\$8,400</b>
275 PASADENA ST,	34.063675 -117.746544	REMOVE AND RECONSTRUCT PCC SIDEWALK		2	\$9	1	295	\$2,527	\$3,556	<b>\$5,500</b>
309 E PASADENA ST,	34.063694 -117.745743	REMOVE AND RECONSTRUCT PCC SIDEWALK		2	\$9	1	175	\$1,499	\$2,110	<b>\$3,300</b>
311 E PASADENA ST,	34.063694 -117.745705	REMOVE AND RECONSTRUCT PCC SIDEWALK		2	\$9	1	100	\$857	\$1,206	<b>\$1,900</b>





Public Right-of-Way ADA Transition Plan Report

317 E PASADENA ST,	34.063694 -117.745575	REMOVE AND RECONSTRUCT PCC SIDEWALK	TREE WELLS	2	\$9	1	50	\$428	\$603	<b>\$900</b>
325 E PASADENA ST,	34.063702 -117.745415	REMOVE AND RECONSTRUCT PCC SIDEWALK	OLD TREE- RELOCATE STREET IMPROVEMENT	2	\$9	1	300	\$2,570	\$3,617	<b>\$5,600</b>
333 E PASADENA ST,	34.063705 -117.745247	REMOVE AND RECONSTRUCT PCC SIDEWALK	TREE WELLS	2	\$9	1	200	\$1,713	\$2,411	<b>\$3,700</b>
349 E PASADENA ST,	34.063713 -117.744911	REMOVE AND RECONSTRUCT PCC SIDEWALK	OLD TREE- MODIFY STREET IMPROVEMENT	2	\$9	1	400	\$3,427	\$4,822	<b>\$7,500</b>
348 E Center St,	34.061501 -117.744827	REMOVE AND RECONSTRUCT PCC SIDEWALK		2	\$9	1	50	\$428	\$603	<b>\$900</b>
353 E PASADENA ST,	34.063717 -117.744827	REMOVE AND RECONSTRUCT PCC SIDEWALK	TREE WELLS	2	\$9	1	100	\$857	\$1,206	<b>\$1,900</b>
360 E Center St,	34.061508 -117.744576	REMOVE AND RECONSTRUCT PCC SIDEWALK		2	\$9	1	25	\$214	\$301	<b>\$500</b>
377 E Center St,	34.061680 -117.744247	REMOVE AND RECONSTRUCT PCC SIDEWALK		2	\$9	1	50	\$428	\$603	<b>\$900</b>
390 E HOLT AVEnue ,	34.062450 -117.743919	REMOVE AND RECONSTRUCT PCC SIDEWALK		2	\$9	1	200	\$1,713	\$2,411	<b>\$3,700</b>





Public Right-of-Way ADA Transition Plan Report

375 N Towne Ave,	34.061428 -117.741623	REMOVE AND RECONSTRUCT PCC SIDEWALK		2	\$9	1	300	\$2,570	\$3,617	<b>\$5,600</b>
343 Palm Pl,	34.061260 -117.740532	REMOVE AND RECONSTRUCT PCC SIDEWALK		2	\$9	1	50	\$428	\$603	<b>\$900</b>
646 E Pasadena St,	34.063904 -117.737785	REMOVE AND RECONSTRUCT PCC SIDEWALK		2	\$9	1	15	\$129	\$181	<b>\$300</b>
650 E Pasadena St,	34.063904 -117.737701	REMOVE AND RECONSTRUCT PCC SIDEWALK		2	\$9	1	24	\$206	\$289	<b>\$400</b>
1051 PASADENA ST,	34.064026 -117.730019	REMOVE AND RECONSTRUCT PCC SIDEWALK		2	\$9	1	400	\$3,427	\$4,822	<b>\$7,500</b>
1055 PASADENA ST,	34.064014 -117.729942	REMOVE AND RECONSTRUCT PCC SIDEWALK		2	\$9	1	130	\$1,114	\$1,567	<b>\$2,400</b>
1055 PASADENA ST,	34.064014 -117.729942	REMOVE AND RECONSTRUCT PCC SIDEWALK		2	\$9	1	45	\$386	\$542	<b>\$800</b>
1245 E E HOLT AVE,	34.063072 -117.725517	REMOVE AND RECONSTRUCT PCC SIDEWALK	ADJUST WM TO GRADE	2	\$9	1	100	\$857	\$1,206	<b>\$1,900</b>
734 St Paul St,	34.066196 -117.720688	REMOVE AND RECONSTRUCT PCC SIDEWALK		2	\$9	1	25	\$214	\$301	<b>\$500</b>





Public Right-of-Way ADA Transition Plan Report

Empty Lot Pasadena St/Clark,	34.063956 -117.729061	REMOVE AND RECONSTRUCT PCC CURB AND GUTTER	ADJUST WM/REPLACE CURB @ CURB RETURN	2	\$55	1	5	\$273	\$384	<b>\$600</b>
150 E Center St,	34.061390 -117.749161	REMOVE AND RECONSTRUCT PCC CURB AND GUTTER		2	\$55	1	20	\$1,092	\$1,537	<b>\$2,400</b>
157 E Center St,	34.061562 -117.749039	REMOVE AND RECONSTRUCT PCC CURB AND GUTTER		2	\$55	1	20	\$1,092	\$1,537	<b>\$2,400</b>
160 E PASADENA ST,	34.063446 -117.749023	REMOVE AND RECONSTRUCT PCC CURB AND GUTTER	OLD TREE	2	\$55	1	50	\$2,730	\$3,842	<b>\$6,000</b>
265 E PASADENA ST,	34.063667 -117.746758	REMOVE AND RECONSTRUCT PCC CURB AND GUTTER	OLD TREE-PLANTER CURB AND RAISE SIDEWALK	2	\$55	1	80	\$4,368	\$6,146	<b>\$9,500</b>
275 E PASADENA ST,	34.063675 -117.746544	REMOVE AND RECONSTRUCT PCC CURB AND GUTTER	OLD TREE-RAISE GRADE	2	\$55	1	100	\$5,460	\$7,683	<b>\$11,900</b>
309 E PASADENA ST,	34.063694 -117.745743	REMOVE AND RECONSTRUCT PCC CURB AND GUTTER		2	\$55	1	30	\$1,638	\$2,305	<b>\$3,600</b>
325 E PASADENA ST,	34.063702 -117.745415	REMOVE AND RECONSTRUCT PCC CURB AND GUTTER	OLD TREE-RELOCATE STREET IMPROVEMENT	2	\$55	1	40	\$2,184	\$3,073	<b>\$4,800</b>
349 E PASADENA ST,	34.063713 -117.744911	REMOVE AND RECONSTRUCT PCC CURB AND GUTTER	OLD TREE-MODIFY STREET IMPROVEMENT	2	\$55	1	100	\$5,460	\$7,683	<b>\$11,900</b>





Public Right-of-Way ADA Transition Plan Report

375 E Center St,	34.061680 -117.744293	REMOVE AND RECONSTRUCT PCC CURB AND GUTTER		2	\$55	1	10	\$546	\$768	<b>\$1,200</b>
584 N East End Ave,	34.064125 -117.723816	REMOVE AND RECONSTRUCT PCC CURB AND GUTTER	6"CURB 18"GUTTER	2	\$55	1	5	\$273	\$384	<b>\$600</b>
155 E COLUMBIA AVE,	34.068798 -117.750923	REMOVE AND RECONSTRUCT PCC CURB		2	\$31	1	4	\$125	\$176	<b>\$300</b>
175 E JEFFERSON AVE	34.069809 -117.750565	REMOVE AND RECONSTRUCT PCC CURB		2	\$31	1	6	\$188	\$265	<b>\$400</b>
265 PASADENA ST,	34.063667 -117.746758	REMOVE AND RECONSTRUCT PCC CURB	265 TO INTERSECTION OF POMONA & PASADENA	2	\$31	1	52	\$1,630	\$2,293	<b>\$3,600</b>
266 PASADENA ST,	34.063503 -117.746712	REMOVE AND RECONSTRUCT PCC CURB		2	\$31	1	9	\$282	\$397	<b>\$600</b>
275 PASADENA ST,	34.063675 -117.746544	REMOVE AND RECONSTRUCT PCC CURB		2	\$31	1	51	\$1,598	\$2,249	<b>\$3,500</b>
349 E PASADENA ST,	34.063713 -117.744911	REMOVE AND RECONSTRUCT PCC CURB	OLD TREE- MODIFY STREET IMPROVEMENT	2	\$31	1	100	\$3,134	\$4,410	<b>\$6,800</b>
444 E Center St,	34.061546 -117.742729	REMOVE AND RECONSTRUCT PCC CURB	Across From address	2	\$31	1	20	\$627	\$882	<b>\$1,400</b>





Public Right-of-Way ADA Transition Plan Report

343 Palm Pl,	34.061260 -117.740532	REMOVE AND RECONSTRUCT PCC CURB		2	\$31	1	10	\$313	\$441	<b>\$700</b>
143 LINCOLN AVE,	34.070831 -117.751236	GRIND PCC SIDEWALK		2	\$5	1	144	\$661	\$930	<b>\$1,400</b>
151 LINCOLN AVE,	34.070831 -117.751076	GRIND PCC SIDEWALK		2	\$5	1	144	\$661	\$930	<b>\$1,400</b>
175 E JEFFERSON AVE	34.069809 -117.750565	GRIND PCC SIDEWALK		2	\$5	1	18	\$83	\$116	<b>\$200</b>
160 E PASADENA ST,	34.063446 -117.749023	GRIND PCC SIDEWALK	OLD TREE	2	\$5	1	12	\$55	\$78	<b>\$100</b>
317 E PASADENA ST,	34.063694 -117.745575	GRIND PCC SIDEWALK		2	\$5	1	5	\$23	\$32	<b>\$100</b>
375 N Towne Ave,	34.061428 -117.741623	GRIND PCC SIDEWALK		2	\$5	1	5	\$23	\$32	<b>\$100</b>

**DISTRICT: 5**

**COUNT OF DEFICIENCIES: 8**

**TOTAL COST SUMMARY: \$10,800**

Full Address	GPS	Item Description	Notes	Priority	Unit Cost	Quantity	Area	Subtotal	Escalated Total	Total Cost Estimated
88 Village Loop Road,	34.037487 -117.780335	REMOVE TREE		2	\$1,136	1	0	\$1,136	\$1,599	<b>\$2,500</b>





Public Right-of-Way ADA Transition Plan Report

22 Mesa Ridge Rd	34.026146 -117.772324	REMOVE TREE	PINE, On Phillips Ranch E/S Street	2	\$1,136	1	0	\$1,136	\$1,599	<b>\$2,500</b>
1851 Buffington	34.052036 -117.783943	REMOVE AND RECONSTRUCT PCC SIDEWALK		2	\$9	1	80	\$685	\$964	<b>\$1,500</b>
88 Village Loop Road	34.037487 -117.780335	REMOVE AND RECONSTRUCT PCC SIDEWALK		2	\$9	1	40	\$343	\$482	<b>\$700</b>
625 s dudley st.	34.053291 -117.773277	REMOVE AND RECONSTRUCT PCC SIDEWALK		2	\$9	1	100	\$857	\$1,206	<b>\$1,900</b>
22 Mesa Ridge Rd	34.026146 -117.772324	REMOVE AND RECONSTRUCT PCC SIDEWALK	PINE, On Phillips Ranch E/S Street	2	\$9	1	75	\$643	\$904	<b>\$1,400</b>
6 Sunny Slope Road	34.030926 -117.760727	REMOVE AND RECONSTRUCT PCC SIDEWALK	WATER METER BOX	2	\$9	1	15	\$129	\$181	<b>\$300</b>
1916 Fleming St	34.051731 -117.785942	GRIND PCC SIDEWALK		2	\$5	1	4	\$18	\$26	<b>\$0</b>

**DISTRICT: 6**

**COUNT OF DEFICIENCIES: 91**

**TOTAL COST SUMMARY: \$150,400**

Full Address	GPS	Item Description	Notes	Priority	Unit Cost	Quantity	Area	Subtotal	Escalated Total	Total Cost Estimated
1770 YORBA	34.081818 -117.759918	REMOVE TREE		2	\$1,136	1	0	\$1,136	\$1,599	<b>\$2,500</b>







Public Right-of-Way ADA Transition Plan Report

320 Canfield Ave	34.090775 -117.754417	REMOVE TREE	2	\$1,136	1	0	\$1,136	\$1,599	<b>\$2,500</b>
2952 ABBOT	34.100273 -117.747513	REMOVE TREE	2	\$1,136	1	0	\$1,136	\$1,599	<b>\$2,500</b>
174 ARCANA	34.102364 -117.747276	REMOVE TREE	2	\$1,136	1	0	\$1,136	\$1,599	<b>\$2,500</b>
172 BROWNING	34.099812 -117.747017	REMOVE TREE	2	\$1,136	1	0	\$1,136	\$1,599	<b>\$2,500</b>
777 REX	34.099716 -117.737549	REMOVE TREE	2	\$1,136	1	0	\$1,136	\$1,599	<b>\$2,500</b>
112 Sharon Dr	34.087372 -117.751434	REMOVE EXISTING IMPROVEMENTS AND CONSTRUCT PCC DRIVEWAY APPROACH	2	\$10	1	200	\$2,030	\$2,857	<b>\$4,400</b>
211 TATE	34.078758 -117.750794	REMOVE EXISTING IMPROVEMENTS AND CONSTRUCT PCC DRIVEWAY APPROACH	2	\$10	1	100	\$1,015	\$1,428	<b>\$2,200</b>
200 FT W/O WINDSOR ALISO	34.080195 -117.751623	REMOVE EXISTING IMPROVEMENTS AND CONSTRUCT PCC ALLEY APPROACH	2	\$5,757	2	0	\$11,513	\$16,200	<b>\$25,100</b>
220E E Arrow Hwy	34.089928 -117.747398	REMOVE EXISTING IMPROVEMENTS AND CONSTRUCT PCC ALLEY APPROACH	2	\$5,757	1	0	\$5,757	\$8,100	<b>\$12,600</b>
		8" CURB AND 18" GUTTER							





Public Right-of-Way ADA Transition Plan Report

763 Ivory Ln	34.091999 -117.737473	REMOVE EXISTING IMPROVEMENTS AND CONSTRUCT PCC ALLEY APPROACH		2	\$5,757	1	0	\$5,757	\$8,100	<b>\$12,600</b>
220 E Arrow Hwy	34.089928 -117.747414	REMOVE AND RELOCATE EXISTING TRAFFIC SIGN OR MAILBOX	8" CURB AND 18" GUTTER	2	\$312	35	0	\$10,920	\$15,366	<b>\$23,800</b>
1770 YORBA	34.081818 -117.759918	REMOVE AND RECONSTRUCT PCC SIDEWALK		2	\$9	1	75	\$643	\$904	<b>\$1,400</b>
320 Canfield Ave	34.090775 -117.754417	REMOVE AND RECONSTRUCT PCC SIDEWALK		2	\$9	1	100	\$857	\$1,206	<b>\$1,900</b>
321 Canfield Ave	34.090912 -117.754417	REMOVE AND RECONSTRUCT PCC SIDEWALK		2	\$9	1	45	\$386	\$542	<b>\$800</b>
1908 WINDSOR	34.080257 -117.751488	REMOVE AND RECONSTRUCT PCC SIDEWALK		2	\$9	1	50	\$428	\$603	<b>\$900</b>
112 Sharon Dr	34.087372 -117.751434	REMOVE AND RECONSTRUCT PCC SIDEWALK		2	\$9	1	75	\$643	\$904	<b>\$1,400</b>
203 TATE	34.078815 -117.751007	REMOVE AND RECONSTRUCT PCC SIDEWALK		2	\$9	1	100	\$857	\$1,206	<b>\$1,900</b>
1875 CADILLAC	34.079342 -117.751000	REMOVE AND RECONSTRUCT PCC SIDEWALK	Next to Water Meter Box	2	\$9	1	50	\$428	\$603	<b>\$900</b>





Public Right-of-Way ADA Transition Plan Report

1875 CADILLAC	34.079342 -117.751000	REMOVE AND RECONSTRUCT PCC SIDEWALK	Need field verification	2	\$9	1	15	\$129	\$181	<b>\$300</b>
151 E La Verne Ave	34.084877 -117.750259	REMOVE AND RECONSTRUCT PCC SIDEWALK		2	\$9	1	50	\$428	\$603	<b>\$900</b>
2121 Las Vegas Ave	34.085491 -117.749893	REMOVE AND RECONSTRUCT PCC SIDEWALK		2	\$9	1	25	\$214	\$301	<b>\$500</b>
2134 Las Vegas Ave	34.085770 -117.749573	REMOVE AND RECONSTRUCT PCC SIDEWALK		2	\$9	1	50	\$428	\$603	<b>\$900</b>
2475 E GAREY AVE	34.091644 -117.748756	REMOVE AND RECONSTRUCT PCC SIDEWALK		2	\$9	1	48	\$411	\$579	<b>\$900</b>
3043 ABBOT	34.102154 -117.747597	REMOVE AND RECONSTRUCT PCC SIDEWALK		2	\$9	1	50	\$428	\$603	<b>\$900</b>
161 Albert Ave	34.089279 -117.747513	REMOVE AND RECONSTRUCT PCC SIDEWALK		2	\$9	1	90	\$771	\$1,085	<b>\$1,700</b>
2952 ABBOT	34.100273 -117.747513	REMOVE AND RECONSTRUCT PCC SIDEWALK		2	\$9	1	75	\$643	\$904	<b>\$1,400</b>
220E E Arrow Hwy	34.089928 -117.747398	REMOVE AND RECONSTRUCT PCC SIDEWALK	8" CURB AND 18" GUTTER	2	\$9	1	75	\$643	\$904	<b>\$1,400</b>





Public Right-of-Way ADA Transition Plan Report

174 ARCANA	34.102364 -117.747276	REMOVE AND RECONSTRUCT PCC SIDEWALK	2	\$9	1	100	\$857	\$1,206	<b>\$1,900</b>
201 ARCANA	34.102501 -117.747192	REMOVE AND RECONSTRUCT PCC SIDEWALK	2	\$9	1	20	\$171	\$241	<b>\$400</b>
172 BROWNING	34.099812 -117.747017	REMOVE AND RECONSTRUCT PCC SIDEWALK	2	\$9	1	100	\$857	\$1,206	<b>\$1,900</b>
184 BROWNING	34.099812 -117.746925	REMOVE AND RECONSTRUCT PCC SIDEWALK	2	\$9	1	150	\$1,285	\$1,808	<b>\$2,800</b>
2286 E ORANGE GROVE AVE	34.088737 -117.742950	REMOVE AND RECONSTRUCT PCC SIDEWALK	2	\$9	1	25	\$214	\$301	<b>\$500</b>
2134 N Towne Ave	34.081436 -117.739983	REMOVE AND RECONSTRUCT PCC SIDEWALK	2	\$9	1	40	\$343	\$482	<b>\$700</b>
2511 Yorkshire Way	34.091076 -117.738121	REMOVE AND RECONSTRUCT PCC SIDEWALK	2	\$9	1	60	\$514	\$723	<b>\$1,100</b>
2519 Yorkshire Way	34.091148 -117.738121	REMOVE AND RECONSTRUCT PCC SIDEWALK	2	\$9	1	60	\$514	\$723	<b>\$1,100</b>
2521 Yorkshire Way	34.091167 -117.738121	REMOVE AND RECONSTRUCT PCC SIDEWALK	2	\$9	1	186	\$1,594	\$2,242	<b>\$3,500</b>





Public Right-of-Way ADA Transition Plan Report

2520 Yorkshire Way	34.091164 -117.737961	REMOVE AND RECONSTRUCT PCC SIDEWALK	2	\$9	1	90	\$771	\$1,085	<b>\$1,700</b>
2528 Yorkshire Way	34.091236 -117.737961	REMOVE AND RECONSTRUCT PCC SIDEWALK	2	\$9	1	60	\$514	\$723	<b>\$1,100</b>
2536 Yorkshire Way	34.091309 -117.737961	REMOVE AND RECONSTRUCT PCC SIDEWALK	2	\$9	1	270	\$2,313	\$3,255	<b>\$5,000</b>
2544 Yorkshire Way	34.091381 -117.737961	REMOVE AND RECONSTRUCT PCC SIDEWALK	2	\$9	1	120	\$1,028	\$1,447	<b>\$2,200</b>
777 REX	34.099716 -117.737549	REMOVE AND RECONSTRUCT PCC SIDEWALK	2	\$9	1	125	\$1,071	\$1,507	<b>\$2,300</b>
763 Ivory Ln	34.091999 -117.737473	REMOVE AND RECONSTRUCT PCC SIDEWALK	2	\$9	1	270	\$2,313	\$3,255	<b>\$5,000</b>
105 Sharon Dr	34.087498 -117.751205	REMOVE AND RECONSTRUCT PCC CURB AND GUTTER	2	\$55	1	10	\$546	\$768	<b>\$1,200</b>
172 BROWNING	34.099812 -117.747017	REMOVE AND RECONSTRUCT PCC CURB AND GUTTER	2	\$55	1	10	\$546	\$768	<b>\$1,200</b>
184 BROWNING	34.099812 -117.746925	REMOVE AND RECONSTRUCT PCC CURB AND GUTTER	2	\$55	1	10	\$546	\$768	<b>\$1,200</b>





Public Right-of-Way ADA Transition Plan Report

2266 Las Vegas Ave	34.089050 -117.747925	REMOVE AND RECONSTRUCT PCC CROSS GUTTER		2	\$9	1	5	\$45	\$63	<b>\$100</b>
2296 E ORANGE GROVE AVE	34.088844 -117.742905	REMOVE AND RECONSTRUCT PCC CROSS GUTTER		2	\$9	1	5	\$45	\$63	<b>\$100</b>
ACROSS FRM 190 GROVE	34.103184 -117.750223	GRIND PCC SIDEWALK		2	\$5	1	6	\$28	\$39	<b>\$100</b>
1926 WINDSOR	34.080414 -117.751381	GRIND PCC SIDEWALK		2	\$5	1	4	\$18	\$26	<b>\$0</b>
211 TATE	34.078758 -117.750794	GRIND PCC SIDEWALK		2	\$5	1	5	\$23	\$32	<b>\$100</b>
2938 GLADSTONE	34.100204 -117.749626	GRIND PCC SIDEWALK	TRIM TREES	2	\$5	1	4	\$18	\$26	<b>\$0</b>
151 E La Verne Ave	34.084877 -117.750259	EXCAVATE, GRADE, AND CONSTRUCT PCC CURB AND GUTTER		2	\$89	1	1	\$89	\$125	<b>\$200</b>
2475 E GAREY AVE	34.091644 -117.748756	EXCAVATE, GRADE, AND CONSTRUCT PCC CURB AND GUTTER		2	\$89	1	1	\$89	\$125	<b>\$200</b>
2296 E ORANGE GROVE AVE	34.088844 -117.742905	EXCAVATE, GRADE, AND CONSTRUCT PCC CURB AND GUTTER		2	\$89	1	4	\$355	\$500	<b>\$800</b>



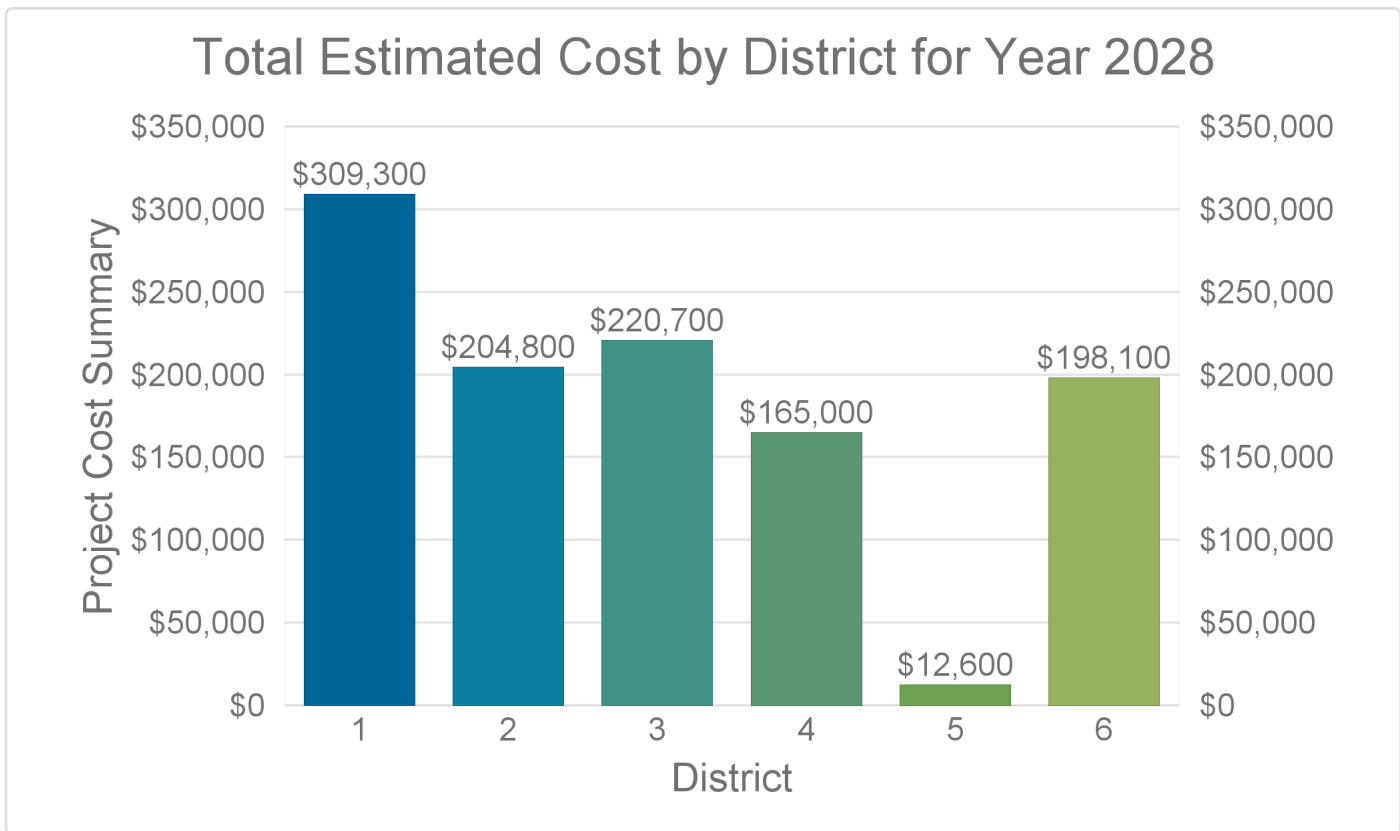


2195 Stocker St	34.083633 -117.740189	EXCAVATE, GRADE, AND CONSTRUCT PCC CURB AND GUTTER	2	\$89	1	1	\$89	\$125	<b>\$200</b>
-----------------	--------------------------	--	---	------	---	---	------	-------	--------------



**Total District Cost Estimate Summary Table for Year 2028 :**

	<b>Priority 1 Estimated Costs</b>	<b>Priority 2 Estimated Costs</b>	<b>Priority 3 Estimated Costs</b>	<b>Priority 4 Estimated Costs</b>	<b>Total Estimated Project Costs</b>
<b>District 1</b>	\$0	\$309,300	\$0	\$0	<b>\$309,300</b>
<b>District 2</b>	\$0	\$204,800	\$0	\$0	<b>\$204,800</b>
<b>District 3</b>	\$0	\$220,700	\$0	\$0	<b>\$220,700</b>
<b>District 4</b>	\$0	\$165,000	\$0	\$0	<b>\$165,000</b>
<b>District 5</b>	\$0	\$12,600	\$0	\$0	<b>\$12,600</b>
<b>District 6</b>	\$0	\$198,100	\$0	\$0	<b>\$198,100</b>
<b>Total</b>	<b>\$0</b>	<b>\$1,110,500</b>	<b>\$0</b>	<b>\$0</b>	<b>\$1,110,500</b>







**DISTRICT: 1**

**COUNT OF DEFICIENCIES: 115**

**TOTAL COST SUMMARY:**

**\$309,300**

Full Address	GPS	Item Description	Notes	Priority	Unit Cost	Quantity	Area	Subtotal	Escalated Total	Total Cost Estimated
957 Ashport St	34.067886 -117.768150	ROOT SHAVE		2	\$113	1	0	\$113	\$167	<b>\$300</b>
761 William St	34.063206 -117.762619	ROOT SHAVE	8" ; CAUSING DAMAGE TO CURB CONSIDER 2'	2	\$113	1	0	\$113	\$167	<b>\$300</b>
748 William St	34.063046 -117.762375	ROOT SHAVE	6"	2	\$113	1	0	\$113	\$167	<b>\$300</b>
1222 Huntington	34.068947 -117.761452	ROOT SHAVE		2	\$113	1	0	\$113	\$167	<b>\$300</b>
463 Orange Grove Ave.	34.070164 -117.758232	ROOT SHAVE		2	\$113	1	0	\$113	\$167	<b>\$300</b>
465 Chester	34.066090 -117.758202	ROOT SHAVE		2	\$113	1	0	\$113	\$167	<b>\$300</b>
450 Orange Grove Ave.	34.070107 -117.757942	ROOT SHAVE		2	\$113	1	0	\$113	\$167	<b>\$300</b>
523 Williams St.	34.063454 -117.757820	ROOT SHAVE		2	\$113	2	0	\$226	\$334	<b>\$500</b>





Public Right-of-Way ADA Transition Plan Report

221 Holt	34.062408 -117.752441	ROOT SHAVE	2	\$113	2	0	\$226	\$334	<b>\$500</b>
221 Holt	34.062408 -117.752441	ROOT SHAVE	2	\$113	1	0	\$113	\$167	<b>\$300</b>
196 Holt	34.062244 -117.752419	ROOT SHAVE	2	\$113	1	0	\$113	\$167	<b>\$300</b>
2814 SANTEZ DRIVE	34.056583 -117.806435	REMOVE TREE	2	\$1,136	1	0	\$1,136	\$1,679	<b>\$2,600</b>
2805 SANTEZ DRIVE	34.056896 -117.806328	REMOVE TREE	2	\$1,136	1	0	\$1,136	\$1,679	<b>\$2,600</b>
440 W Columbia St	34.068741 -117.757675	REMOVE TREE	2	\$1,136	1	0	\$1,136	\$1,679	<b>\$2,600</b>
439 W Columbia St	34.068909 -117.757622	REMOVE TREE	2	\$1,136	1	0	\$1,136	\$1,679	<b>\$2,600</b>
1419 Gordon	34.072121 -117.753906	REMOVE TREE	2	\$1,136	1	0	\$1,136	\$1,679	<b>\$2,600</b>
1371 Gordon	34.071613 -117.753899	REMOVE TREE	2	\$1,136	1	0	\$1,136	\$1,679	<b>\$2,600</b>





Public Right-of-Way ADA Transition Plan Report

931 Ericksen Dr.	34.065147 -117.780106	REMOVE EXISTING IMPROVEMENTS AND CONSTRUCT PCC DRIVEWAY APPROAC	MAILBOX, GAS	2	\$10	1	98	\$995	\$1,470	<b>\$2,300</b>
927 Ericksen Dr.	34.065037 -117.780075	REMOVE EXISTING IMPROVEMENTS AND CONSTRUCT PCC DRIVEWAY APPROAC	MAILBOX	2	\$10	1	112	\$1,137	\$1,680	<b>\$2,600</b>
940 Ericksen Dr.	34.065121 -117.779953	REMOVE EXISTING IMPROVEMENTS AND CONSTRUCT PCC DRIVEWAY APPROAC	MAILBOX, 2 WM, GAS, POLE, FH, VERIZON PB	2	\$10	1	108	\$1,096	\$1,620	<b>\$2,500</b>
914 Ericksen Dr.	34.064663 -117.779762	REMOVE EXISTING IMPROVEMENTS AND CONSTRUCT PCC DRIVEWAY APPROAC	GAS, MAILBOX	2	\$10	1	105	\$1,066	\$1,575	<b>\$2,400</b>
1611 Orange Grove Ave	34.064430 -117.779617	REMOVE EXISTING IMPROVEMENTS AND CONSTRUCT PCC DRIVEWAY APPROAC		2	\$10	1	90	\$914	\$1,350	<b>\$2,100</b>
754 Weber	34.064434 -117.772629	REMOVE EXISTING IMPROVEMENTS AND CONSTRUCT PCC DRIVEWAY APPROAC		2	\$10	1	120	\$1,218	\$1,800	<b>\$2,800</b>
1226 Hamilton Blvd	34.069489 -117.764038	REMOVE EXISTING IMPROVEMENTS AND CONSTRUCT PCC DRIVEWAY APPROAC		2	\$10	1	120	\$1,218	\$1,800	<b>\$2,800</b>
1089 Huntington	34.067879 -117.761620	REMOVE EXISTING IMPROVEMENTS AND CONSTRUCT PCC DRIVEWAY APPROAC		2	\$10	1	150	\$1,523	\$2,250	<b>\$3,500</b>
545 Chester Pl	34.066055 -117.760201	REMOVE EXISTING IMPROVEMENTS AND CONSTRUCT PCC DRIVEWAY APPROAC	6"	2	\$10	1	120	\$1,218	\$1,800	<b>\$2,800</b>





Public Right-of-Way ADA Transition Plan Report

463 Orange Grove Ave.	34.070164 -117.758232	REMOVE EXISTING IMPROVEMENTS AND CONSTRUCT PCC DRIVEWAY APPROACH	2	\$10	1	50	\$508	\$750	<b>\$1,200</b>
450 Chester	34.065926 -117.757835	REMOVE EXISTING IMPROVEMENTS AND CONSTRUCT PCC DRIVEWAY APPROACH	2	\$10	1	100	\$1,015	\$1,500	<b>\$2,300</b>
440 W Columbia St	34.068741 -117.757675	REMOVE EXISTING IMPROVEMENTS AND CONSTRUCT PCC DRIVEWAY APPROACH	2	\$10	1	100	\$1,015	\$1,500	<b>\$2,300</b>
499 Texas	34.065228 -117.757454	REMOVE EXISTING IMPROVEMENTS AND CONSTRUCT PCC DRIVEWAY APPROACH	2	\$10	1	50	\$508	\$750	<b>\$1,200</b>
590 Wisconsin	34.063324 -117.756241	REMOVE EXISTING IMPROVEMENTS AND CONSTRUCT PCC DRIVEWAY APPROACH	2	\$10	1	100	\$1,015	\$1,500	<b>\$2,300</b>
905 Prock St.	34.063786 -117.782913	REMOVE EXISTING IMPROVEMENTS AND CONSTRUCT PCC ALLEY APPROACH	2	\$5,757	1	0	\$5,757	\$8,505	<b>\$13,200</b>
551 Date St.	34.062424 -117.770874	REMOVE EXISTING IMPROVEMENTS AND CONSTRUCT PCC ALLEY APPROACH	2	\$5,757	1	0	\$5,757	\$8,505	<b>\$13,200</b>
665 Laurel Ave	34.064266 -117.760582	REMOVE EXISTING IMPROVEMENTS AND CONSTRUCT PCC ALLEY APPROACH	2	\$5,757	1	0	\$5,757	\$8,505	<b>\$13,200</b>
Center to Holt & Main	34.062325 -117.752480	REMOVE EXISTING IMPROVEMENTS AND CONSTRUCT PCC ALLEY APPROACH	2	\$5,757	1	0	\$5,757	\$8,505	<b>\$13,200</b>





Public Right-of-Way ADA Transition Plan Report

2814 SANTEZ DRIVE	34.056583 -117.806435	REMOVE AND RECONSTRUCT PCC SIDEWALK		2	\$9	1	75	\$643	\$949	<b>\$1,500</b>
2805 SANTEZ DRIVE	34.056896 -117.806328	REMOVE AND RECONSTRUCT PCC SIDEWALK		2	\$9	1	300	\$2,570	\$3,797	<b>\$5,900</b>
609 HENNIPEN STREET	34.057720 -117.806130	REMOVE AND RECONSTRUCT PCC SIDEWALK	WATER METER BOX	2	\$9	1	15	\$129	\$190	<b>\$300</b>
2536 KELLOGG	34.061176 -117.800324	REMOVE AND RECONSTRUCT PCC SIDEWALK		2	\$9	1	0	\$9	\$13	<b>\$0</b>
456 RANDY	34.060608 -117.796570	REMOVE AND RECONSTRUCT PCC SIDEWALK	WMB	2	\$9	1	18	\$154	\$228	<b>\$400</b>
957 Ashport St	34.067886 -117.768150	REMOVE AND RECONSTRUCT PCC SIDEWALK		2	\$9	1	100	\$857	\$1,266	<b>\$2,000</b>
748 William St	34.063046 -117.762375	REMOVE AND RECONSTRUCT PCC SIDEWALK	6"	2	\$9	1	100	\$857	\$1,266	<b>\$2,000</b>
624 Burdick Dr	34.069466 -117.762367	REMOVE AND RECONSTRUCT PCC SIDEWALK		2	\$9	1	60	\$514	\$759	<b>\$1,200</b>
623 Randolph St	34.067314 -117.761993	REMOVE AND RECONSTRUCT PCC SIDEWALK		2	\$9	1	170	\$1,456	\$2,152	<b>\$3,300</b>





Public Right-of-Way ADA Transition Plan Report

1229 Huntington	34.069000 -117.761650	REMOVE AND RECONSTRUCT PCC SIDEWALK		2	\$9	1	40	\$343	\$506	<b>\$800</b>
1089 Huntington	34.067879 -117.761620	REMOVE AND RECONSTRUCT PCC SIDEWALK		2	\$9	1	50	\$428	\$633	<b>\$1,000</b>
1301 Huntington	34.069717 -117.761543	REMOVE AND RECONSTRUCT PCC SIDEWALK		2	\$9	1	50	\$428	\$633	<b>\$1,000</b>
1222 Huntington	34.068947 -117.761452	REMOVE AND RECONSTRUCT PCC SIDEWALK		2	\$9	1	150	\$1,285	\$1,899	<b>\$2,900</b>
682 William St	34.063080 -117.760933	REMOVE AND RECONSTRUCT PCC SIDEWALK		2	\$9	1	25	\$214	\$316	<b>\$500</b>
677 William St	34.063248 -117.760811	REMOVE AND RECONSTRUCT PCC SIDEWALK		2	\$9	1	25	\$214	\$316	<b>\$500</b>
545 Chester Pl	34.066055 -117.760201	REMOVE AND RECONSTRUCT PCC SIDEWALK	6"	2	\$9	1	70	\$600	\$886	<b>\$1,400</b>
463 Orange Grove Ave.	34.070164 -117.758232	REMOVE AND RECONSTRUCT PCC SIDEWALK		2	\$9	1	50	\$428	\$633	<b>\$1,000</b>
465 Chester	34.066090 -117.758202	REMOVE AND RECONSTRUCT PCC SIDEWALK		2	\$9	1	100	\$857	\$1,266	<b>\$2,000</b>





Public Right-of-Way ADA Transition Plan Report

456 Orange Grove Ave	34.070038 -117.758095	REMOVE AND RECONSTRUCT PCC SIDEWALK	2	\$9	1	120	\$1,028	\$1,519	<b>\$2,400</b>
535 Williams St.	34.063450 -117.758011	REMOVE AND RECONSTRUCT PCC SIDEWALK	2	\$9	1	40	\$343	\$506	<b>\$800</b>
535 Williams St.	34.063450 -117.758011	REMOVE AND RECONSTRUCT PCC SIDEWALK	2	\$9	1	25	\$214	\$316	<b>\$500</b>
450 Orange Grove Ave.	34.070107 -117.757942	REMOVE AND RECONSTRUCT PCC SIDEWALK	2	\$9	1	50	\$428	\$633	<b>\$1,000</b>
523 Williams St.	34.063454 -117.757820	REMOVE AND RECONSTRUCT PCC SIDEWALK	2	\$9	1	125	\$1,071	\$1,582	<b>\$2,500</b>
440 W Columbia St	34.068741 -117.757675	REMOVE AND RECONSTRUCT PCC SIDEWALK	2	\$9	1	350	\$2,999	\$4,430	<b>\$6,900</b>
510 Laurel	34.064178 -117.757652	REMOVE AND RECONSTRUCT PCC SIDEWALK	2	\$9	1	100	\$857	\$1,266	<b>\$2,000</b>
510 Laurel Ave.	34.064178 -117.757652	REMOVE AND RECONSTRUCT PCC SIDEWALK	2	\$9	1	25	\$214	\$316	<b>\$500</b>
439 W Columbia St	34.068909 -117.757622	REMOVE AND RECONSTRUCT PCC SIDEWALK	2	\$9	1	150	\$1,285	\$1,899	<b>\$2,900</b>





Public Right-of-Way ADA Transition Plan Report

502 Laurel Ave.	34.064182 -117.757530	REMOVE AND RECONSTRUCT PCC SIDEWALK	2	\$9	1	75	\$643	\$949	<b>\$1,500</b>
499 Texas	34.065228 -117.757454	REMOVE AND RECONSTRUCT PCC SIDEWALK	2	\$9	1	100	\$857	\$1,266	<b>\$2,000</b>
784 Illinois	34.065086 -117.757378	REMOVE AND RECONSTRUCT PCC SIDEWALK	2	\$9	1	125	\$1,071	\$1,582	<b>\$2,500</b>
574 Illinois	34.063076 -117.757309	REMOVE AND RECONSTRUCT PCC SIDEWALK	2	\$9	1	50	\$428	\$633	<b>\$1,000</b>
574 N Illinois St.	34.063076 -117.757309	REMOVE AND RECONSTRUCT PCC SIDEWALK	2	\$9	1	12	\$103	\$152	<b>\$200</b>
569 Wisconsin	34.063072 -117.756432	REMOVE AND RECONSTRUCT PCC SIDEWALK	2	\$9	1	25	\$214	\$316	<b>\$500</b>
569 Wisconsin	34.063072 -117.756432	REMOVE AND RECONSTRUCT PCC SIDEWALK	2	\$9	1	50	\$428	\$633	<b>\$1,000</b>
474 Center Street	34.061214 -117.756249	REMOVE AND RECONSTRUCT PCC SIDEWALK	2	\$9	1	10	\$86	\$127	<b>\$200</b>
590 Wisconsin	34.063324 -117.756241	REMOVE AND RECONSTRUCT PCC SIDEWALK	2	\$9	1	50	\$428	\$633	<b>\$1,000</b>







Public Right-of-Way ADA Transition Plan Report

1419 Gordon	34.072121 -117.753906	REMOVE AND RECONSTRUCT PCC SIDEWALK	2	\$9	1	250	\$2,142	\$3,164	<b>\$4,900</b>
1371 Gordon	34.071613 -117.753899	REMOVE AND RECONSTRUCT PCC SIDEWALK	2	\$9	1	175	\$1,499	\$2,215	<b>\$3,400</b>
Gordon	34.071999 -117.753899	REMOVE AND RECONSTRUCT PCC SIDEWALK	2	\$9	1	500	\$4,284	\$6,329	<b>\$9,800</b>
1235 Gordon	34.070187 -117.753853	REMOVE AND RECONSTRUCT PCC SIDEWALK	2	\$9	1	150	\$1,285	\$1,899	<b>\$2,900</b>
955 Gordon	34.067242 -117.753754	REMOVE AND RECONSTRUCT PCC SIDEWALK	2	\$9	1	25	\$214	\$316	<b>\$500</b>
1142 Gordon	34.069107 -117.753616	REMOVE AND RECONSTRUCT PCC SIDEWALK	2	\$9	1	150	\$1,285	\$1,899	<b>\$2,900</b>
180 W Kingsley Ave	34.066566 -117.753197	REMOVE AND RECONSTRUCT PCC SIDEWALK	2	\$9	1	50	\$428	\$633	<b>\$1,000</b>
221 Holt	34.062408 -117.752441	REMOVE AND RECONSTRUCT PCC SIDEWALK	2	\$9	1	300	\$2,570	\$3,797	<b>\$5,900</b>
221 Holt	34.062408 -117.752441	REMOVE AND RECONSTRUCT PCC SIDEWALK	2	\$9	1	150	\$1,285	\$1,899	<b>\$2,900</b>





Public Right-of-Way ADA Transition Plan Report

196 Holt	34.062244 -117.752419	REMOVE AND RECONSTRUCT PCC SIDEWALK		2	\$9	1	100	\$857	\$1,266	<b>\$2,000</b>
2814 SANTEZ DRIVE	34.056583 -117.806435	REMOVE AND RECONSTRUCT PCC CURB AND GUTTER		2	\$55	1	20	\$1,092	\$1,613	<b>\$2,500</b>
761 William St	34.063206 -117.762619	REMOVE AND RECONSTRUCT PCC CURB	8" ; CAUSING DAMAGE TO CURB CONSIDER 2'	2	\$31	1	30	\$940	\$1,389	<b>\$2,200</b>
748 William St	34.063046 -117.762375	REMOVE AND RECONSTRUCT PCC CURB	6"	2	\$31	1	20	\$627	\$926	<b>\$1,400</b>
1283 Huntington	34.069508 -117.761597	REMOVE AND RECONSTRUCT PCC CURB	4"	2	\$31	1	10	\$313	\$463	<b>\$700</b>
545 Chester Pl	34.066055 -117.760201	REMOVE AND RECONSTRUCT PCC CURB	6"	2	\$31	1	8	\$251	\$370	<b>\$600</b>
565 Gordon	34.063046 -117.753601	REMOVE AND RECONSTRUCT PCC CURB		2	\$31	1	30	\$940	\$1,389	<b>\$2,200</b>
630 Dudley	34.063057 -117.776627	GRIND PCC SIDEWALK		2	\$5	1	10	\$46	\$68	<b>\$100</b>
660 Laurel Ave	34.064102 -117.760483	GRIND PCC SIDEWALK		2	\$5	1	5	\$23	\$34	<b>\$100</b>





Public Right-of-Way ADA Transition Plan Report

547 Williams St.	34.063446 -117.758202	GRIND PCC SIDEWALK		2	\$5	1	5	\$23	\$34	<b>\$100</b>
452 Chester	34.065926 -117.757889	GRIND PCC SIDEWALK		2	\$5	1	5	\$23	\$34	<b>\$100</b>
734 Illinois	34.064667 -117.757362	GRIND PCC SIDEWALK		2	\$5	1	5	\$23	\$34	<b>\$100</b>
577 Gordon	34.063175 -117.753609	GRIND PCC SIDEWALK		2	\$5	1	5	\$23	\$34	<b>\$100</b>
Holt & Main	34.062325 -117.752480	GRIND PCC SIDEWALK		2	\$5	1	25	\$115	\$170	<b>\$300</b>
1419 Gordon	34.072121 -117.753906	EXCAVATE, GRADE, AND CONSTRUCT RETAINING CURB OR SLOUGH WALL		2	\$43	1	50	\$2,164	\$3,197	<b>\$5,000</b>
917 Prock St.	34.064075 -117.783005	EXCAVATE, GRADE, AND CONSTRUCT NEW PCC SIDEWALK		2	\$9	1	300	\$2,737	\$4,043	<b>\$6,300</b>
932 Prock St.	34.064499 -117.782929	EXCAVATE, GRADE, AND CONSTRUCT NEW PCC SIDEWALK	REMOVE BUSHES	2	\$9	1	85	\$775	\$1,146	<b>\$1,800</b>
930 Prock St.	34.064453 -117.782913	EXCAVATE, GRADE, AND CONSTRUCT NEW PCC SIDEWALK	2 WM, CHAINLINK FENCE, MAIL BOX	2	\$9	1	225	\$2,052	\$3,032	<b>\$4,700</b>





Public Right-of-Way ADA Transition Plan Report

905 Prock St.	34.063786 -117.782913	EXCAVATE, GRADE, AND CONSTRUCT NEW PCC SIDEWALK	ADJUST TESCOFLEX PB, EDISON POLE	2	\$9	1	425	\$3,877	\$5,728	<b>\$8,900</b>
924 Prock St.	34.064308 -117.782875	EXCAVATE, GRADE, AND CONSTRUCT NEW PCC SIDEWALK	2 WM, MAILBOX	2	\$9	1	240	\$2,189	\$3,235	<b>\$5,000</b>
931 Ericksen Dr.	34.065147 -117.780106	EXCAVATE, GRADE, AND CONSTRUCT NEW PCC SIDEWALK	MAILBOX, GAS	2	\$9	1	72	\$657	\$970	<b>\$1,500</b>
927 Ericksen Dr.	34.065037 -117.780075	EXCAVATE, GRADE, AND CONSTRUCT NEW PCC SIDEWALK	MAILBOX	2	\$9	1	132	\$1,204	\$1,779	<b>\$2,800</b>
940 Ericksen Dr.	34.065121 -117.779953	EXCAVATE, GRADE, AND CONSTRUCT NEW PCC SIDEWALK	MAILBOX, 2 WM, GAS, POLE, FH, VERIZON PB	2	\$9	1	960	\$8,757	\$12,938	<b>\$20,100</b>
914 Ericksen Dr.	34.064663 -117.779762	EXCAVATE, GRADE, AND CONSTRUCT NEW PCC SIDEWALK	GAS, MAILBOX	2	\$9	1	282	\$2,572	\$3,801	<b>\$5,900</b>
755 Weber	34.064430 -117.772827	EXCAVATE, GRADE, AND CONSTRUCT NEW PCC SIDEWALK		2	\$9	1	475	\$4,333	\$6,402	<b>\$9,900</b>
754 Weber	34.064434 -117.772629	EXCAVATE, GRADE, AND CONSTRUCT NEW PCC SIDEWALK		2	\$9	1	185	\$1,688	\$2,493	<b>\$3,900</b>
579 Date St.	34.062698 -117.770882	EXCAVATE, GRADE, AND CONSTRUCT NEW PCC SIDEWALK		2	\$9	1	125	\$1,140	\$1,685	<b>\$2,600</b>





Public Right-of-Way ADA Transition Plan Report

563 Date St.	34.062542 -117.770874	EXCAVATE, GRADE, AND CONSTRUCT NEW PCC SIDEWALK		2	\$9	1	125	\$1,140	\$1,685	<b>\$2,600</b>
551 Date St.	34.062424 -117.770874	EXCAVATE, GRADE, AND CONSTRUCT NEW PCC SIDEWALK		2	\$9	1	190	\$1,733	\$2,561	<b>\$4,000</b>
594 Date St.	34.062859 -117.770691	EXCAVATE, GRADE, AND CONSTRUCT NEW PCC SIDEWALK		2	\$9	1	150	\$1,368	\$2,022	<b>\$3,100</b>
578 Date St.	34.062702 -117.770683	EXCAVATE, GRADE, AND CONSTRUCT NEW PCC SIDEWALK		2	\$9	1	140	\$1,277	\$1,887	<b>\$2,900</b>
1223 Hamilton Blvd	34.069386 -117.764198	EXCAVATE, GRADE, AND CONSTRUCT NEW PCC SIDEWALK		2	\$9	1	210	\$1,916	\$2,830	<b>\$4,400</b>
1226 Hamilton Blvd	34.069489 -117.764038	EXCAVATE, GRADE, AND CONSTRUCT NEW PCC SIDEWALK		2	\$9	1	235	\$2,144	\$3,167	<b>\$4,900</b>

**DISTRICT: 2**

**COUNT OF DEFICIENCIES: 79**

**TOTAL COST SUMMARY:**

**\$204,800**

Full Address	GPS	Item Description	Notes	Priority	Unit Cost	Quantity	Area	Subtotal	Escalated Total	Total Cost Estimated
1258 4th St, Pomona, CA	34.055557 -117.766640	ROOT SHAVE		2	\$113	1	0	\$113	\$167	<b>\$300</b>
1175 4th St, Pomona, CA	34.055710 -117.764793	ROOT SHAVE		2	\$113	1	0	\$113	\$167	<b>\$300</b>





Public Right-of-Way ADA Transition Plan Report

310 E 6th St, Pomona, CA	34.054207 -117.747688	ROOT SHAVE		2	\$113	1	0	\$113	\$167	<b>\$300</b>
717 E 6th St, Pomona, CA	34.054424 -117.743095	ROOT SHAVE		2	\$113	1	0	\$113	\$167	<b>\$300</b>
840 E 6th St, Pomona, CA	34.054379 -117.740372	ROOT SHAVE		2	\$113	1	0	\$113	\$167	<b>\$300</b>
863 E Mission Blvd, Pomona, CA	34.055412 -117.739944	ROOT SHAVE		2	\$113	1	0	\$113	\$167	<b>\$300</b>
2161 POWERS STREET, Pomona, CA	34.032230 -117.754601	REMOVE TREE		2	\$1,136	1	0	\$1,136	\$1,679	<b>\$2,600</b>
2160 POWERS STREET, Pomona, CA	34.032146 -117.754463	REMOVE TREE		2	\$1,136	1	0	\$1,136	\$1,679	<b>\$2,600</b>
2383 GENEVA STREET, Pomona, CA	34.027954 -117.749779	REMOVE TREE		2	\$1,136	1	0	\$1,136	\$1,679	<b>\$2,600</b>
2376 GENEVA STREET, Pomona, CA	34.028065 -117.749649	REMOVE TREE	WATER METER BOX	2	\$1,136	1	0	\$1,136	\$1,679	<b>\$2,600</b>
2450 PARK AVENUE, Pomona, CA	34.026646 -117.750694	REMOVE EXISTING IMPROVEMENTS AND CONSTRUCT PCC DRIVEWAY APPROAC		2	\$10	1	100	\$1,015	\$1,500	<b>\$2,300</b>





Public Right-of-Way ADA Transition Plan Report

2456 PARK AVENUE, Pomona, CA	34.026535 -117.750542	REMOVE EXISTING IMPROVEMENTS AND CONSTRUCT PCC DRIVEWAY APPROACH	2	\$10	1	150	\$1,523	\$2,250	<b>\$3,500</b>
1091 S Garey Ave, Pomona, CA	34.049759 -117.749908	REMOVE EXISTING IMPROVEMENTS AND CONSTRUCT PCC DRIVEWAY APPROACH	2	\$10	1	140	\$1,421	\$2,100	<b>\$3,300</b>
723 E 6th St, Pomona, CA	34.054428 -117.742973	REMOVE EXISTING IMPROVEMENTS AND CONSTRUCT PCC DRIVEWAY APPROACH	2	\$10	1	100	\$1,015	\$1,500	<b>\$2,300</b>
857 E 4th St, Pomona, CA	34.056328 -117.740326	REMOVE EXISTING IMPROVEMENTS AND CONSTRUCT PCC DRIVEWAY APPROACH	2	\$10	1	100	\$1,015	\$1,500	<b>\$2,300</b>
449 S Rebecca St, Pomona, CA	34.055408 -117.756668	REMOVE EXISTING IMPROVEMENTS AND CONSTRUCT PCC ALLEY (30 x 13 alley) APPROACH	2	\$5,757	1	0	\$5,757	\$8,505	<b>\$13,200</b>
1091 S Garey Ave, Pomona, CA	34.049759 -117.749908	REMOVE EXISTING IMPROVEMENTS AND CONSTRUCT PCC ALLEY APPROACH	2	\$5,757	1	0	\$5,757	\$8,505	<b>\$13,200</b>
1048 S Locust St, Pomona, CA	34.050152 -117.748703	REMOVE EXISTING IMPROVEMENTS AND CONSTRUCT PCC ALLEY APPROACH	2	\$5,757	1	0	\$5,757	\$8,505	<b>\$13,200</b>
662 S Palomares St, Pomona, CA	34.053741 -117.745552	REMOVE EXISTING IMPROVEMENTS AND CONSTRUCT PCC ALLEY APPROACH	2	\$5,757	1	0	\$5,757	\$8,505	<b>\$13,200</b>
650 S Palomares St, Pomona, CA	34.053848 -117.745560	REMOVE AND RELOCATE FENCE	2	\$49	1	1	\$49	\$72	<b>\$100</b>





Public Right-of-Way ADA Transition Plan Report

3175 GLENROY STREET, Pomona, CA	34.032263 -117.752723	REMOVE AND RECONSTRUCT PCC SIDEWALK	2	\$9	1	20	\$171	\$253	<b>\$400</b>
1258 4th St, Pomona, CA	34.055557 -117.766640	REMOVE AND RECONSTRUCT PCC SIDEWALK	2	\$9	1	200	\$1,713	\$2,532	<b>\$3,900</b>
1250 4th St, Pomona, CA	34.055561 -117.766472	REMOVE AND RECONSTRUCT PCC SIDEWALK	2	\$9	1	75	\$643	\$949	<b>\$1,500</b>
1235 Mission Blvd, Pomona, CA	34.054768 -117.766106	REMOVE AND RECONSTRUCT PCC SIDEWALK	2	\$9	1	40	\$343	\$506	<b>\$800</b>
1187 Mission Blvd, Pomona, CA	34.054794 -117.765007	REMOVE AND RECONSTRUCT PCC SIDEWALK	2	\$9	1	150	\$1,285	\$1,899	<b>\$2,900</b>
1175 4th St, Pomona, CA	34.055710 -117.764793	REMOVE AND RECONSTRUCT PCC SIDEWALK	2	\$9	1	75	\$643	\$949	<b>\$1,500</b>
1055 4th St, Pomona, CA	34.055771 -117.762192	REMOVE AND RECONSTRUCT PCC SIDEWALK	2	\$9	1	75	\$643	\$949	<b>\$1,500</b>
654 S White Ave, Pomona, CA	34.053490 -117.758659	REMOVE AND RECONSTRUCT PCC SIDEWALK	2	\$9	1	90	\$771	\$1,139	<b>\$1,800</b>
704 W Mission Blvd, Pomona, CA	34.054890 -117.756661	REMOVE AND RECONSTRUCT PCC SIDEWALK	2	\$9	1	30	\$257	\$380	<b>\$600</b>







Public Right-of-Way ADA Transition Plan Report

699 W Mission Blvd, Pomona, CA	34.055004 -117.756554	REMOVE AND RECONSTRUCT PCC SIDEWALK		2	\$9	1	130	\$1,114	\$1,646	<b>\$2,600</b>
2161 POWERS STREET, Pomona, CA	34.032230 -117.754601	REMOVE AND RECONSTRUCT PCC SIDEWALK		2	\$9	1	15	\$129	\$190	<b>\$300</b>
2160 POWERS STREET, Pomona, CA	34.032146 -117.754463	REMOVE AND RECONSTRUCT PCC SIDEWALK		2	\$9	1	30	\$257	\$380	<b>\$600</b>
2164 PARK AVENUE, Pomona, CA	34.031956 -117.753510	REMOVE AND RECONSTRUCT PCC SIDEWALK		2	\$9	1	10	\$86	\$127	<b>\$200</b>
225 OLIVE STREET, Pomona, CA	34.029686 -117.750977	REMOVE AND RECONSTRUCT PCC SIDEWALK	Next to water meter box	2	\$9	1	20	\$171	\$253	<b>\$400</b>
225 OLIVE STREET, Pomona, CA	34.029686 -117.750977	REMOVE AND RECONSTRUCT PCC SIDEWALK	WATER METER BOX	2	\$9	1	3	\$26	\$38	<b>\$100</b>
224 OLIVE STREET, Pomona, CA	34.029575 -117.750969	REMOVE AND RECONSTRUCT PCC SIDEWALK		2	\$9	1	25	\$214	\$316	<b>\$500</b>
2335 GABRIEL DRIVE, Pomona, CA	34.028744 -117.750778	REMOVE AND RECONSTRUCT PCC SIDEWALK	WATER METER BOX	2	\$9	1	3	\$26	\$38	<b>\$100</b>
2456 PARK AVENUE, Pomona, CA	34.026535 -117.750542	REMOVE AND RECONSTRUCT PCC SIDEWALK		2	\$9	1	10	\$86	\$127	<b>\$200</b>





Public Right-of-Way ADA Transition Plan Report

2461 PARK AVENUE, Pomona, CA	34.026379 -117.750526	REMOVE AND RECONSTRUCT PCC SIDEWALK	Need field verification	2	\$9	1	10	\$86	\$127	<b>\$200</b>
2461 PARK AVENUE, Pomona, CA	34.026379 -117.750526	REMOVE AND RECONSTRUCT PCC SIDEWALK		2	\$9	1	10	\$86	\$127	<b>\$200</b>
2461 PARK AVENUE, Pomona, CA	34.026379 -117.750526	REMOVE AND RECONSTRUCT PCC SIDEWALK		2	\$9	1	5	\$43	\$63	<b>\$100</b>
1091 S Garey Ave, Pomona, CA	34.049759 -117.749908	REMOVE AND RECONSTRUCT PCC SIDEWALK		2	\$9	1	25	\$214	\$316	<b>\$500</b>
2375 GENEVA STREET, Pomona, CA	34.028099 -117.749786	REMOVE AND RECONSTRUCT PCC SIDEWALK	WATER METER BOX	2	\$9	1	30	\$257	\$380	<b>\$600</b>
2383 GENEVA STREET, Pomona, CA	34.027954 -117.749779	REMOVE AND RECONSTRUCT PCC SIDEWALK		2	\$9	1	40	\$343	\$506	<b>\$800</b>
2376 GENEVA STREET, Pomona, CA	34.028065 -117.749649	REMOVE AND RECONSTRUCT PCC SIDEWALK	WATER METER BOX	2	\$9	1	10	\$86	\$127	<b>\$200</b>
310 E 6th St, Pomona, CA	34.054207 -117.747688	REMOVE AND RECONSTRUCT PCC SIDEWALK		2	\$9	1	125	\$1,071	\$1,582	<b>\$2,500</b>
331 E Mission Blvd, Pomona, CA	34.055229 -117.747513	REMOVE AND RECONSTRUCT PCC SIDEWALK		2	\$9	1	40	\$343	\$506	<b>\$800</b>





Public Right-of-Way ADA Transition Plan Report

610 E 4th St, Pomona, CA	34.056099 -117.744476	REMOVE AND RECONSTRUCT PCC SIDEWALK	Item 14 @Linden	2	\$9	1	500	\$4,284	\$6,329	<b>\$9,800</b>
630 E Mission Blvd, Pomona, CA	34.055199 -117.744240	REMOVE AND RECONSTRUCT PCC SIDEWALK		2	\$9	1	120	\$1,028	\$1,519	<b>\$2,400</b>
717 E 6th St, Pomona, CA	34.054424 -117.743095	REMOVE AND RECONSTRUCT PCC SIDEWALK		2	\$9	1	144	\$1,234	\$1,823	<b>\$2,800</b>
723 E 6th St, Pomona, CA	34.054428 -117.742973	REMOVE AND RECONSTRUCT PCC SIDEWALK		2	\$9	1	50	\$428	\$633	<b>\$1,000</b>
840 E 6th St, Pomona, CA	34.054379 -117.740372	REMOVE AND RECONSTRUCT PCC SIDEWALK		2	\$9	1	50	\$428	\$633	<b>\$1,000</b>
857 E 4th St, Pomona, CA	34.056328 -117.740326	REMOVE AND RECONSTRUCT PCC SIDEWALK		2	\$9	1	50	\$428	\$633	<b>\$1,000</b>
850 E 4th St, Pomona, CA	34.056221 -117.740227	REMOVE AND RECONSTRUCT PCC SIDEWALK		2	\$9	1	50	\$428	\$633	<b>\$1,000</b>
863 E Mission Blvd, Pomona, CA	34.055412 -117.739944	REMOVE AND RECONSTRUCT PCC SIDEWALK		2	\$9	1	150	\$1,285	\$1,899	<b>\$2,900</b>
2456 PARK AVENUE, Pomona, CA	34.026535 -117.750542	REMOVE AND RECONSTRUCT PCC CURB AND GUTTER		2	\$55	1	20	\$1,092	\$1,613	<b>\$2,500</b>





Public Right-of-Way ADA Transition Plan Report

771 W 4th St, Pomona, CA	34.055889 -117.757378	REMOVE AND RECONSTRUCT PCC CURB	2	\$31	1	60	\$1,880	\$2,778	<b>\$4,300</b>
321 BARDLEY COURT, Pomona, CA	34.033844 -117.752167	REMOVE AND RECONSTRUCT PCC CURB	2	\$31	1	4	\$125	\$185	<b>\$300</b>
362 E 4th St, Pomona, CA	34.056034 -117.747208	REMOVE AND RECONSTRUCT PCC CURB	2	\$31	1	40	\$1,254	\$1,852	<b>\$2,900</b>
		Item 14 @Gibbs & @Elm							
650 S Palomares St, Pomona, CA	34.053848 -117.745560	REMOVE AND RECONSTRUCT PCC CURB	2	\$31	1	40	\$1,254	\$1,852	<b>\$2,900</b>
840 E 4th St, Pomona, CA	34.056217 -117.740433	REMOVE AND RECONSTRUCT PCC CURB	2	\$31	1	10	\$313	\$463	<b>\$700</b>
2135 GLENROY STREET, Pomona, CA	34.032417 -117.752716	GRIND PCC SIDEWALK	2	\$5	1	5	\$23	\$34	<b>\$100</b>
2140 GLENROY STREET, Pomona, CA	34.032421 -117.752579	GRIND PCC SIDEWALK	2	\$5	1	5	\$23	\$34	<b>\$100</b>
321 BARDLEY COURT, Pomona, CA	34.033844 -117.752167	GRIND PCC SIDEWALK	2	\$5	1	5	\$23	\$34	<b>\$100</b>
318 BARDLEY COURT, Pomona, CA	34.033737 -117.752113	GRIND PCC SIDEWALK	2	\$5	1	5	\$23	\$34	<b>\$100</b>





Public Right-of-Way ADA Transition Plan Report

318 BARDLEY COURT, Pomona, CA	34.033737 -117.752113	GRIND PCC SIDEWALK		2	\$5	1	5	\$23	\$34	<b>\$100</b>
2450 PARK AVENUE, Pomona, CA	34.026646 -117.750694	GRIND PCC SIDEWALK		2	\$5	1	10	\$46	\$68	<b>\$100</b>
2392 GENEVA STREET, Pomona, CA	34.027779 -117.749641	GRIND PCC SIDEWALK		2	\$5	1	10	\$46	\$68	<b>\$100</b>
310 E 6th St, Pomona, CA	34.054207 -117.747688	GRIND PCC SIDEWALK		2	\$5	1	5	\$23	\$34	<b>\$100</b>
362 E 4th St, Pomona, CA	34.056034 -117.747208	GRIND PCC SIDEWALK	Item 14 @Gibbs & @Elm	2	\$5	1	10	\$46	\$68	<b>\$100</b>
650 S Palomares St, Pomona, CA	34.053848 -117.745560	GRIND PCC SIDEWALK		2	\$5	1	10	\$46	\$68	<b>\$100</b>
840 E 4th St, Pomona, CA	34.056217 -117.740433	GRIND PCC SIDEWALK		2	\$5	1	5	\$23	\$34	<b>\$100</b>
850 E 4th St, Pomona, CA	34.056221 -117.740227	GRIND PCC SIDEWALK		2	\$5	1	10	\$46	\$68	<b>\$100</b>
781 W 4th St, Pomona, CA	34.055885 -117.757477	EXCAVATE, GRADE, AND CONSTRUCT PCC CURB AND GUTTER	Item 12- needs tree checked by Chris H.	2	\$89	1	10	\$888	\$1,311	<b>\$2,000</b>





Public Right-of-Way ADA Transition Plan Report

2376 GENEVA STREET, Pomona, CA	34.028065 -117.749649	EXCAVATE, GRADE, AND CONSTRUCT PCC CURB AND GUTTER	WATER METER BOX	2	\$89	1	10	\$888	\$1,311	<b>\$2,000</b>
630 E Mission Blvd, Pomona, CA	34.055199 -117.744240	EXCAVATE, GRADE, AND CONSTRUCT PCC CURB AND GUTTER		2	\$89	1	20	\$1,775	\$2,623	<b>\$4,100</b>
624 Oak St, Pomona, CA	34.053528 -117.769150	EXCAVATE, GRADE, AND CONSTRUCT NEW PCC SIDEWALK	Check ROW	2	\$9	1	255	\$2,326	\$3,437	<b>\$5,300</b>
1048 S Locust St, Pomona, CA	34.050152 -117.748703	EXCAVATE, GRADE, AND CONSTRUCT NEW PCC SIDEWALK		2	\$9	1	600	\$5,473	\$8,086	<b>\$12,500</b>
611 E 4th St, Pomona, CA	34.056210 -117.744476	EXCAVATE, GRADE, AND CONSTRUCT NEW PCC SIDEWALK	Item 14 @Linden & @Eleanor	2	\$9	1	1800	\$16,419	\$24,259	<b>\$37,600</b>

**DISTRICT: 3**

**COUNT OF DEFICIENCIES: 30**

**TOTAL COST SUMMARY: \$220,700**

Full Address	GPS	Item Description	Notes	Priority	Unit Cost	Quantity	Area	Subtotal	Escalated Total	Total Cost Estimated
2065 Virginia Ave	34.034195 -117.739426	ROOT SHAVE		2	\$113	1	0	\$113	\$167	<b>\$300</b>
E Phillips Blvd	34.044647 -117.733795	ROOT SHAVE		2	\$113	5	0	\$565	\$834	<b>\$1,300</b>
E Phillips Blvd	34.044647 -117.733795	REMOVE EXISTING IMPROVEMENTS AND CONSTRUCT PCC DRIVEWAY APPROAC		2	\$10	1	200	\$2,030	\$2,999	<b>\$4,600</b>





Public Right-of-Way ADA Transition Plan Report

1168 E 7th St	34.053612 -117.732582	REMOVE EXISTING IMPROVEMENTS AND CONSTRUCT PCC DRIVEWAY 6x7 APPROAC	2	\$10	1	50	\$508	\$750	<b>\$1,200</b>
1090 S garey Ave	34.049759 -117.749779	REMOVE EXISTING IMPROVEMENTS AND CONSTRUCT PCC ALLEY APPROACH	2	\$5,757	1	0	\$5,757	\$8,505	<b>\$13,200</b>
238 E 12th St	34.048756 -117.748314	REMOVE AND RECONSTRUCT PCC SIDEWALK	2	\$9	1	50	\$428	\$633	<b>\$1,000</b>
261 E Phillips Blvd	34.044304 -117.747925	REMOVE AND RECONSTRUCT PCC SIDEWALK	2	\$9	1	25	\$214	\$316	<b>\$500</b>
261 E Phillips Blvd	34.044304 -117.747925	REMOVE AND RECONSTRUCT PCC SIDEWALK	2	\$9	1	25	\$214	\$316	<b>\$500</b>
2065 Virginia Ave	34.034195 -117.739426	REMOVE AND RECONSTRUCT PCC SIDEWALK	2	\$9	1	125	\$1,071	\$1,582	<b>\$2,500</b>
925 E 6th St	34.054539 -117.738525	REMOVE AND RECONSTRUCT PCC SIDEWALK	2	\$9	1	175	\$1,499	\$2,215	<b>\$3,400</b>
933 E 4th St	34.056377 -117.738419	REMOVE AND RECONSTRUCT PCC SIDEWALK	2	\$9	1	25	\$214	\$316	<b>\$500</b>
937 E 4th St	34.056377 -117.738335	REMOVE AND RECONSTRUCT PCC SIDEWALK	2	\$9	1	75	\$643	\$949	<b>\$1,500</b>





Public Right-of-Way ADA Transition Plan Report

934 E 6th St	34.054436 -117.738312	REMOVE AND RECONSTRUCT PCC SIDEWALK		2	\$9	1	38	\$326	\$481	<b>\$700</b>
E Phillips Blvd	34.044647 -117.733795	REMOVE AND RECONSTRUCT PCC SIDEWALK		2	\$9	1	600	\$5,140	\$7,595	<b>\$11,800</b>
1108 AIRSHIRE LANE	34.036366 -117.733345	REMOVE AND RECONSTRUCT PCC SIDEWALK		2	\$9	1	125	\$1,071	\$1,582	<b>\$2,500</b>
1154 E 7th St	34.053604 -117.733017	REMOVE AND RECONSTRUCT PCC SIDEWALK		2	\$9	1	150	\$1,285	\$1,899	<b>\$2,900</b>
1162 E 7th St	34.053608 -117.732765	REMOVE AND RECONSTRUCT PCC SIDEWALK		2	\$9	1	120	\$1,028	\$1,519	<b>\$2,400</b>
1093 Industrial St	34.050175 -117.731262	REMOVE AND RECONSTRUCT PCC SIDEWALK	3x15 Rolled C&G	2	\$9	1	56	\$480	\$709	<b>\$1,100</b>
1300 E 4th St	34.056446 -117.730515	REMOVE AND RECONSTRUCT PCC SIDEWALK		2	\$9	1	125	\$1,071	\$1,582	<b>\$2,500</b>
1093 Industrial St	34.050175 -117.731262	REMOVE AND RECONSTRUCT PCC CURB AND GUTTER	3x15 Rolled C&G	2	\$55	1	15	\$819	\$1,210	<b>\$1,900</b>
2459 Tampa	34.026978 -117.742065	GRIND PCC SIDEWALK		2	\$5	1	6	\$28	\$41	<b>\$100</b>







2065 Virginia Ave	34.034195 -117.739426	GRIND PCC SIDEWALK		2	\$5	1	10	\$46	\$68	<b>\$100</b>
E Phillips Blvd	34.044647 -117.733795	EXCAVATE, GRADE, AND CONSTRUCT PCC CURB AND GUTTER		2	\$89	1	100	\$8,877	\$13,115	<b>\$20,300</b>
E Phillips Blvd	34.044647 -117.733795	EXCAVATE, GRADE, AND CONSTRUCT PCC CURB AND GUTTER		2	\$89	1	400	\$35,507	\$52,460	<b>\$81,300</b>
E Phillips Blvd	34.044647 -117.733795	EXCAVATE, GRADE, AND CONSTRUCT NEW PCC SIDEWALK		2	\$9	1	600	\$5,473	\$8,086	<b>\$12,500</b>
E Phillips Blvd	34.044647 -117.733795	EXCAVATE, GRADE, AND CONSTRUCT NEW PCC SIDEWALK		2	\$9	1	2400	\$21,893	\$32,345	<b>\$50,100</b>

**DISTRICT: 4**

**COUNT OF DEFICIENCIES: 65**

**TOTAL COST SUMMARY: \$165,000**

Full Address	GPS	Item Description	Notes	Priority	Unit Cost	Quantity	Area	Subtotal	Escalated Total	Total Cost Estimated
171 LINCOLN AVE,	34.070827 -117.750679	ROOT SHAVE		2	\$113	1	0	\$113	\$167	<b>\$300</b>
185 E JEFFERSON AVE	34.069809 -117.750366	ROOT SHAVE		2	\$113	2	0	\$226	\$334	<b>\$500</b>
505 E Pasadena St,	34.063972 -117.741425	ROOT SHAVE		2	\$113	1	0	\$113	\$167	<b>\$300</b>





Public Right-of-Way ADA Transition Plan Report

346 N Towne Ave,	34.061195 -117.741409	ROOT SHAVE	2	\$113	1	0	\$113	\$167	<b>\$300</b>
515 E Pasadena St,	34.063980 -117.741158	ROOT SHAVE	2	\$113	1	0	\$113	\$167	<b>\$300</b>
640 E Pasadena St,	34.063900 -117.737915	ROOT SHAVE	2	\$113	1	0	\$113	\$167	<b>\$300</b>
167 E PASADENA ST,	34.063614 -117.748901	REMOVE EXISTING IMPROVEMENTS AND CONSTRUCT PCC DRIVEWAY APPROAC	2	\$10	1	200	\$2,030	\$2,999	<b>\$4,600</b>
255 E PASADENA ST,	34.063663 -117.746964	REMOVE EXISTING IMPROVEMENTS AND CONSTRUCT PCC DRIVEWAY APPROAC	2	\$10	1	100	\$1,015	\$1,500	<b>\$2,300</b>
255 PASADENA ST,	34.063663 -117.746964	REMOVE EXISTING IMPROVEMENTS AND CONSTRUCT PCC DRIVEWAY APPROAC	2	\$10	1	51	\$518	\$765	<b>\$1,200</b>
389 E Center St,	34.061687 -117.743996	REMOVE EXISTING IMPROVEMENTS AND CONSTRUCT PCC DRIVEWAY APPROAC	2	\$10	1	80	\$812	\$1,200	<b>\$1,900</b>
432 E Center St,	34.061543 -117.742981	REMOVE EXISTING IMPROVEMENTS AND CONSTRUCT PCC DRIVEWAY APPROAC	2	\$10	1	300	\$3,045	\$4,499	<b>\$7,000</b>
415 Paloma Dr,	34.061779 -117.739555	REMOVE EXISTING IMPROVEMENTS AND CONSTRUCT PCC DRIVEWAY APPROAC	2	\$10	1	96	\$974	\$1,440	<b>\$2,200</b>





Public Right-of-Way ADA Transition Plan Report

395 Paloma Dr,	34.061584 -117.739548	REMOVE EXISTING IMPROVEMENTS AND CONSTRUCT PCC DRIVEWAY APPROAC	2	\$10	1	120	\$1,218	\$1,800	<b>\$2,800</b>
585 St Paul St,	34.064297 -117.720871	REMOVE EXISTING IMPROVEMENTS AND CONSTRUCT PCC DRIVEWAY APPROAC	2	\$10	1	70	\$711	\$1,050	<b>\$1,600</b>
706 St Paul St,	34.065838 -117.720680	REMOVE EXISTING IMPROVEMENTS AND CONSTRUCT PCC DRIVEWAY APPROAC	2	\$10	1	70	\$711	\$1,050	<b>\$1,600</b>
997 HAWTHORNE	34.062012 -117.730728	REMOVE AND RELOCATE EXISTING WATER METER	2	\$973	1	0	\$973	\$1,437	<b>\$2,200</b>
EMPTY LOT NEXT TO 167 E PASADENA ST,	34.063599 -117.748903	REMOVE AND RECONSTRUCT PCC SIDEWALK	2	\$9	1	50	\$428	\$633	<b>\$1,000</b>
165 E COLUMBIA AVE,	34.068798 -117.750725	REMOVE AND RECONSTRUCT PCC SIDEWALK	2	\$9	1	100	\$857	\$1,266	<b>\$2,000</b>
171 LINCOLN AVE,	34.070827 -117.750679	REMOVE AND RECONSTRUCT PCC SIDEWALK	2	\$9	1	105	\$900	\$1,329	<b>\$2,100</b>
172 LINCOLN AVE,	34.070663 -117.750641	REMOVE AND RECONSTRUCT PCC SIDEWALK	2	\$9	1	80	\$685	\$1,013	<b>\$1,600</b>
170 E COLUMBIA AVE,	34.068630 -117.750603	REMOVE AND RECONSTRUCT PCC SIDEWALK	2	\$9	1	30	\$257	\$380	<b>\$600</b>





Public Right-of-Way ADA Transition Plan Report

180 LINCOLN AVE,	34.070660 -117.750481	REMOVE AND RECONSTRUCT PCC SIDEWALK		2	\$9	1	400	\$3,427	\$5,063	<b>\$7,800</b>
185 E JEFFERSON AVE	34.069809 -117.750366	REMOVE AND RECONSTRUCT PCC SIDEWALK		2	\$9	1	150	\$1,285	\$1,899	<b>\$2,900</b>
186 E JEFFERSON AVE	34.069645 -117.750328	REMOVE AND RECONSTRUCT PCC SIDEWALK		2	\$9	1	30	\$257	\$380	<b>\$600</b>
230-1 PASADENA ST,	34.063484 -117.747467	REMOVE AND RECONSTRUCT PCC SIDEWALK		2	\$9	1	230	\$1,971	\$2,911	<b>\$4,500</b>
230-2 PASADENA ST,	34.063484 -117.747467	REMOVE AND RECONSTRUCT PCC SIDEWALK		2	\$9	1	25	\$214	\$316	<b>\$500</b>
234 PASADENA ST,	34.063488 -117.747383	REMOVE AND RECONSTRUCT PCC SIDEWALK		2	\$9	1	195	\$1,671	\$2,468	<b>\$3,800</b>
245 E PASADENA ST,	34.063660 -117.747177	REMOVE AND RECONSTRUCT PCC SIDEWALK	OLD TREE- ALTER CURB LOCATION/PLA NTER CURB AT	2	\$9	1	300	\$2,570	\$3,797	<b>\$5,900</b>
245 PASADENA ST,	34.063660 -117.747177	REMOVE AND RECONSTRUCT PCC SIDEWALK	245 TOTAL RECONSTRUCT C&G - D/W- S/W	2	\$9	1	300	\$2,570	\$3,797	<b>\$5,900</b>
244-1 PASADENA ST,	34.063492 -117.747170	REMOVE AND RECONSTRUCT PCC SIDEWALK	244 TO 212 TOTAL RECONSTRUCT S/W-D/W & C&G	2	\$9	1	165	\$1,414	\$2,089	<b>\$3,200</b>



Public Right-of-Way ADA Transition Plan Report

244-2 PASADENA ST,	34.063492 -117.747170	REMOVE AND RECONSTRUCT PCC SIDEWALK	2	\$9	1	25	\$214	\$316	<b>\$500</b>
255 E PASADENA ST,	34.063663 -117.746964	REMOVE AND RECONSTRUCT PCC SIDEWALK	2	\$9	1	60	\$514	\$759	<b>\$1,200</b>
630 N N PALOMARES ST ST,	34.063900 -117.745880	REMOVE AND RECONSTRUCT PCC SIDEWALK	2	\$9	1	180	\$1,542	\$2,278	<b>\$3,500</b>
630 N N PALOMARES ST ST,	34.063900 -117.745880	REMOVE AND RECONSTRUCT PCC SIDEWALK	2	\$9	1	50	\$428	\$633	<b>\$1,000</b>
357 E PASADENA ST,	34.063717 -117.744743	REMOVE AND RECONSTRUCT PCC SIDEWALK	2	\$9	1	400	\$3,427	\$5,063	<b>\$7,800</b>
515 E Pasadena St,	34.063980 -117.741158	REMOVE AND RECONSTRUCT PCC SIDEWALK	2	\$9	1	70	\$600	\$886	<b>\$1,400</b>
544 E Pasadena St,	34.063839 -117.740349	REMOVE AND RECONSTRUCT PCC SIDEWALK	2	\$9	1	15	\$129	\$190	<b>\$300</b>
395 Paloma Dr,	34.061584 -117.739548	REMOVE AND RECONSTRUCT PCC SIDEWALK	2	\$9	1	50	\$428	\$633	<b>\$1,000</b>
640 E Pasadena St,	34.063900 -117.737915	REMOVE AND RECONSTRUCT PCC SIDEWALK	2	\$9	1	25	\$214	\$316	<b>\$500</b>

OLD TREE-  
PLANTER CURB  
@ FENCE; ADJ  
FENCING





Public Right-of-Way ADA Transition Plan Report

655 PASADENA ST,	34.064072 -117.737625	REMOVE AND RECONSTRUCT PCC SIDEWALK		2	\$9	1	500	\$4,284	\$6,329	<b>\$9,800</b>
335 Clark Ave,	34.061432 -117.729347	REMOVE AND RECONSTRUCT PCC SIDEWALK		2	\$9	1	90	\$771	\$1,139	<b>\$1,800</b>
1099 E Pasadena St,	34.064049 -117.728638	REMOVE AND RECONSTRUCT PCC SIDEWALK	ADJUST WM	2	\$9	1	25	\$214	\$316	<b>\$500</b>
245 E PASADENA ST,	34.063660 -117.747177	REMOVE AND RECONSTRUCT PCC CURB AND GUTTER	OLD TREE- ALTER CURB LOCATION/PLA NTER CURB AT	2	\$55	1	60	\$3,276	\$4,840	<b>\$7,500</b>
255 E PASADENA ST,	34.063663 -117.746964	REMOVE AND RECONSTRUCT PCC CURB AND GUTTER		2	\$55	1	20	\$1,092	\$1,613	<b>\$2,500</b>
655 PASADENA ST,	34.064072 -117.737625	REMOVE AND RECONSTRUCT PCC CURB AND GUTTER		2	\$55	1	28	\$1,529	\$2,259	<b>\$3,500</b>
165 E COLUMBIA AVE,	34.068798 -117.750725	REMOVE AND RECONSTRUCT PCC CURB		2	\$31	1	2	\$63	\$93	<b>\$100</b>
172 LINCOLN AVE,	34.070663 -117.750641	REMOVE AND RECONSTRUCT PCC CURB		2	\$31	1	10	\$313	\$463	<b>\$700</b>
180 LINCOLN AVE,	34.070660 -117.750481	REMOVE AND RECONSTRUCT PCC CURB		2	\$31	1	10	\$313	\$463	<b>\$700</b>





Public Right-of-Way ADA Transition Plan Report

185 E JEFFERSON AVE	34.069809 -117.750366	REMOVE AND RECONSTRUCT PCC CURB		2	\$31	1	30	\$940	\$1,389	<b>\$2,200</b>
230-1 PASADENA ST,	34.063484 -117.747467	REMOVE AND RECONSTRUCT PCC CURB		2	\$31	1	39	\$1,222	\$1,806	<b>\$2,800</b>
234 PASADENA ST,	34.063488 -117.747383	REMOVE AND RECONSTRUCT PCC CURB		2	\$31	1	40	\$1,254	\$1,852	<b>\$2,900</b>
245 E PASADENA ST,	34.063660 -117.747177	REMOVE AND RECONSTRUCT PCC CURB	OLD TREE- ALTER CURB LOCATION/PLA NTER CURB AT	2	\$31	1	60	\$1,880	\$2,778	<b>\$4,300</b>
244 E PASADENA ST,	34.063660 -117.747177	REMOVE AND RECONSTRUCT PCC CURB	RECONSTRUCT STREET IMP- RAISE SIDEWALK	2	\$31	1	200	\$6,268	\$9,260	<b>\$14,400</b>
245 PASADENA ST,	34.063660 -117.747177	REMOVE AND RECONSTRUCT PCC CURB	245 TOTAL RECONSTRUCT C&G - D/W- S/W	2	\$31	1	41	\$1,285	\$1,898	<b>\$2,900</b>
244-1 PASADENA ST,	34.063492 -117.747170	REMOVE AND RECONSTRUCT PCC CURB	244 TO 212 TOTAL RECONSTRUCT S/W-D/W & C&G	2	\$31	1	25	\$783	\$1,157	<b>\$1,800</b>
255 PASADENA ST,	34.063663 -117.746964	REMOVE AND RECONSTRUCT PCC CURB		2	\$31	1	13	\$407	\$602	<b>\$900</b>
357 E PASADENA ST,	34.063717 -117.744743	REMOVE AND RECONSTRUCT PCC CURB	OLD TREE- PLANTER CURB @ FENCE; ADJ FENCING	2	\$31	1	80	\$2,507	\$3,704	<b>\$5,700</b>





Public Right-of-Way ADA Transition Plan Report

342 Palm Pl,	34.061264 -117.740334	REMOVE AND RECONSTRUCT PCC CURB	10"CURB FACE	2	\$31	1	25	\$783	\$1,157	<b>\$1,800</b>
165 LINCOLN AVE,	34.070827 -117.750801	GRIND PCC SIDEWALK		2	\$5	1	144	\$661	\$977	<b>\$1,500</b>
540 E Pasadena St,	34.063835 -117.740456	GRIND PCC SIDEWALK		2	\$5	1	5	\$23	\$34	<b>\$100</b>
793 HAWTHORNE	34.061905 -117.734940	GRIND PCC SIDEWALK		2	\$5	1	5	\$23	\$34	<b>\$100</b>
996 HAWTHORNE	34.061848 -117.730721	GRIND PCC SIDEWALK		2	\$5	1	5	\$23	\$34	<b>\$100</b>
603 Karesh Ave,	34.064423 -117.722969	GRIND PCC SIDEWALK		2	\$5	1	6	\$28	\$41	<b>\$100</b>
997 HAWTHORNE	34.062012 -117.730728	EXCAVATE, GRADE, AND CONSTRUCT NEW PCC SIDEWALK		2	\$9	1	350	\$3,193	\$4,717	<b>\$7,300</b>

**DISTRICT: 5**

**COUNT OF DEFICIENCIES: 8**

**TOTAL COST SUMMARY: \$12,600**

Full Address	GPS	Item Description	Notes	Priority	Unit Cost	Quantity	Area	Subtotal	Escalated Total	Total Cost Estimated
28 Mesa Ridge Rd	34.025764 -117.772194	REMOVE TREE	PINE, On Phillips Ranch E/S Street	2	\$1,136	1	0	\$1,136	\$1,679	<b>\$2,600</b>







Public Right-of-Way ADA Transition Plan Report

1997 Grier St	34.051613 -117.790123	REMOVE AND RECONSTRUCT PCC SIDEWALK		2	\$9	1	175	\$1,499	\$2,215	<b>\$3,400</b>
1904 Fleming St	34.051643 -117.785774	REMOVE AND RECONSTRUCT PCC SIDEWALK	WMB	2	\$9	1	20	\$171	\$253	<b>\$400</b>
1898 Fleming St	34.051544 -117.785584	REMOVE AND RECONSTRUCT PCC SIDEWALK	WMB	2	\$9	1	20	\$171	\$253	<b>\$400</b>
35 Cottontail Dr	34.037415 -117.779350	REMOVE AND RECONSTRUCT PCC SIDEWALK		2	\$9	1	125	\$1,071	\$1,582	<b>\$2,500</b>
28 Mesa Ridge Rd	34.025764 -117.772194	REMOVE AND RECONSTRUCT PCC SIDEWALK	PINE, On Phillips Ranch E/S Street	2	\$9	1	100	\$857	\$1,266	<b>\$2,000</b>
30 Mesa Ridge Rd	34.025692 -117.772163	REMOVE AND RECONSTRUCT PCC SIDEWALK	On Phillips Ranch Rd E/S Street	2	\$9	1	50	\$428	\$633	<b>\$1,000</b>
8 Sunny Slope Road	34.030987 -117.760941	REMOVE AND RECONSTRUCT PCC SIDEWALK	WATER METER BOX	2	\$9	1	15	\$129	\$190	<b>\$300</b>

**DISTRICT: 6**

**COUNT OF DEFICIENCIES: 68**

**TOTAL COST SUMMARY: \$198,100**

Full Address	GPS	Item Description	Notes	Priority	Unit Cost	Quantity	Area	Subtotal	Escalated Total	Total Cost Estimated
1812 YORBA	34.082375 -117.759522	REMOVE TREE		2	\$1,136	2	0	\$2,273	\$3,358	<b>\$5,200</b>





Public Right-of-Way ADA Transition Plan Report

127 Sharon Dr	34.087505 -117.751816	REMOVE TREE		2	\$1,136	1	0	\$1,136	\$1,679	<b>\$2,600</b>
2951 GLADSTONE	34.100483 -117.749794	REMOVE TREE	TRIM TREES	2	\$1,136	1	0	\$1,136	\$1,679	<b>\$2,600</b>
2961 ABBOT	34.100464 -117.747673	REMOVE TREE		2	\$1,136	1	0	\$1,136	\$1,679	<b>\$2,600</b>
458 MCKINLEY	34.077347 -117.758575	REMOVE EXISTING IMPROVEMENTS AND CONSTRUCT PCC DRIVEWAY APPROAC		2	\$10	1	100	\$1,015	\$1,500	<b>\$2,300</b>
286 W Bonita Ave	34.097103 -117.753258	REMOVE EXISTING IMPROVEMENTS AND CONSTRUCT PCC DRIVEWAY APPROAC		2	\$10	1	200	\$2,030	\$2,999	<b>\$4,600</b>
357 W Arrow Hwy	34.090038 -117.754959	REMOVE EXISTING IMPROVEMENTS AND CONSTRUCT PCC ALLEY APPROACH		2	\$5,757	1	0	\$5,757	\$8,505	<b>\$13,200</b>
2501 E GAREY AVE	34.091946 -117.748711	REMOVE EXISTING IMPROVEMENTS AND CONSTRUCT PCC ALLEY APPROACH	5FT of curb @ curb return	2	\$5,757	1	0	\$5,757	\$8,505	<b>\$13,200</b>
205 Albert Ave	34.089279 -117.747253	REMOVE EXISTING IMPROVEMENTS AND CONSTRUCT PCC ALLEY APPROACH	check ROW for root shave	2	\$5,757	1	0	\$5,757	\$8,505	<b>\$13,200</b>
525 E La Verne Ave	34.080853 -117.742073	REMOVE EXISTING IMPROVEMENTS AND CONSTRUCT PCC ALLEY APPROACH		2	\$5,757	1	0	\$5,757	\$8,505	<b>\$13,200</b>





Public Right-of-Way ADA Transition Plan Report

2137 N Towne Ave	34.081547 -117.740112	REMOVE EXISTING IMPROVEMENTS AND CONSTRUCT PCC ALLEY APPROACH	2	\$5,757	1	0	\$5,757	\$8,505	<b>\$13,200</b>
2136 N Towne Ave	34.081501 -117.739960	REMOVE EXISTING IMPROVEMENTS AND CONSTRUCT PCC ALLEY APPROACH	2	\$5,757	1	0	\$5,757	\$8,505	<b>\$13,200</b>
2501 E GAREY AVE	34.091946 -117.748711	REMOVE AND RELOCATE EXISTING WATER METER	2	\$973	5	0	\$4,864	\$7,187	<b>\$11,100</b>
2162 N Towne Ave	34.082279 -117.739555	REMOVE AND RELOCATE EXISTING TRAFFIC SIGN OR MAILBOX	2	\$312	10	0	\$3,120	\$4,610	<b>\$7,100</b>
227 ALISO	34.081618 -117.754288	REMOVE AND RECONSTRUCT PCC SIDEWALK	2	\$9	1	40	\$343	\$506	<b>\$800</b>
1812 YORBA	34.082375 -117.759522	REMOVE AND RECONSTRUCT PCC SIDEWALK	2	\$9	1	200	\$1,713	\$2,532	<b>\$3,900</b>
352 Canfield Ave	34.090775 -117.754860	REMOVE AND RECONSTRUCT PCC SIDEWALK	2	\$9	1	200	\$1,713	\$2,532	<b>\$3,900</b>
248 Cameron Ave	34.091492 -117.753479	REMOVE AND RECONSTRUCT PCC SIDEWALK	2	\$9	1	50	\$428	\$633	<b>\$1,000</b>
286 W Bonita Ave	34.097103 -117.753258	REMOVE AND RECONSTRUCT PCC SIDEWALK	2	\$9	1	100	\$857	\$1,266	<b>\$2,000</b>





Public Right-of-Way ADA Transition Plan Report

2458 Mariposa St	34.091461 -117.752724	REMOVE AND RECONSTRUCT PCC SIDEWALK		2	\$9	1	50	\$428	\$633	<b>\$1,000</b>
127 Sharon Dr	34.087505 -117.751816	REMOVE AND RECONSTRUCT PCC SIDEWALK		2	\$9	1	125	\$1,071	\$1,582	<b>\$2,500</b>
1996 WINDSOR	34.081062 -117.751022	REMOVE AND RECONSTRUCT PCC SIDEWALK		2	\$9	1	60	\$514	\$759	<b>\$1,200</b>
2951 GLADSTONE	34.100483 -117.749794	REMOVE AND RECONSTRUCT PCC SIDEWALK	TRIM TREES	2	\$9	1	60	\$514	\$759	<b>\$1,200</b>
2954 GLADSTONE	34.100578 -117.749626	REMOVE AND RECONSTRUCT PCC SIDEWALK	TRIM TREES	2	\$9	1	40	\$343	\$506	<b>\$800</b>
3008 GLADSTONE	34.101734 -117.749611	REMOVE AND RECONSTRUCT PCC SIDEWALK	TRIM TREES	2	\$9	1	40	\$343	\$506	<b>\$800</b>
2501 E GAREY AVE	34.091946 -117.748711	REMOVE AND RECONSTRUCT PCC SIDEWALK	5FT of curb @ curb return	2	\$9	1	150	\$1,285	\$1,899	<b>\$2,900</b>
2501 N Garey Ave	34.091946 -117.748711	REMOVE AND RECONSTRUCT PCC SIDEWALK		2	\$9	1	100	\$857	\$1,266	<b>\$2,000</b>
2245 Las Vegas Ave	34.088581 -117.748337	REMOVE AND RECONSTRUCT PCC SIDEWALK		2	\$9	1	80	\$685	\$1,013	<b>\$1,600</b>





Public Right-of-Way ADA Transition Plan Report

2961 ABBOT	34.100464 -117.747673	REMOVE AND RECONSTRUCT PCC SIDEWALK		2	\$9	1	50	\$428	\$633	<b>\$1,000</b>
205 Albert Ave	34.089279 -117.747253	REMOVE AND RECONSTRUCT PCC SIDEWALK	check ROW for root shave	2	\$9	1	75	\$643	\$949	<b>\$1,500</b>
400E E Arrow Hwy	34.089935 -117.744331	REMOVE AND RECONSTRUCT PCC SIDEWALK		2	\$9	1	162	\$1,388	\$2,051	<b>\$3,200</b>
2270 E ORANGE GROVE AVE	34.088562 -117.743034	REMOVE AND RECONSTRUCT PCC SIDEWALK		2	\$9	1	275	\$2,356	\$3,481	<b>\$5,400</b>
539 Meadow Ln	34.088547 -117.742104	REMOVE AND RECONSTRUCT PCC SIDEWALK		2	\$9	1	175	\$1,499	\$2,215	<b>\$3,400</b>
525 E La Verne Ave	34.080853 -117.742073	REMOVE AND RECONSTRUCT PCC SIDEWALK		2	\$9	1	180	\$1,542	\$2,278	<b>\$3,500</b>
2136 N Towne Ave	34.081501 -117.739960	REMOVE AND RECONSTRUCT PCC SIDEWALK		2	\$9	1	40	\$343	\$506	<b>\$800</b>
2162 N Towne Ave	34.082279 -117.739555	REMOVE AND RECONSTRUCT PCC SIDEWALK	8 inch curb face -18 inch gutter	2	\$9	1	700	\$5,997	\$8,861	<b>\$13,700</b>
2332 Wilkie Dr	34.090366 -117.739014	REMOVE AND RECONSTRUCT PCC SIDEWALK		2	\$9	1	25	\$214	\$316	<b>\$500</b>





Public Right-of-Way ADA Transition Plan Report

2543 Yorkshire Way	34.091366 -117.738121	REMOVE AND RECONSTRUCT PCC SIDEWALK		2	\$9	1	120	\$1,028	\$1,519	<b>\$2,400</b>
2552 Yorkshire Way	34.091454 -117.737961	REMOVE AND RECONSTRUCT PCC SIDEWALK	Front of the property on Yorkshire	2	\$9	1	300	\$2,570	\$3,797	<b>\$5,900</b>
2552 Yorkshire Way	34.091454 -117.737961	REMOVE AND RECONSTRUCT PCC SIDEWALK	Need field verification	2	\$9	1	240	\$2,056	\$3,038	<b>\$4,700</b>
721 Ivory Ln	34.091999 -117.737793	REMOVE AND RECONSTRUCT PCC SIDEWALK		2	\$9	1	120	\$1,028	\$1,519	<b>\$2,400</b>
769 REX	34.099716 -117.737694	REMOVE AND RECONSTRUCT PCC SIDEWALK		2	\$9	1	50	\$428	\$633	<b>\$1,000</b>
2951 GLADSTONE	34.100483 -117.749794	REMOVE AND RECONSTRUCT PCC CURB AND GUTTER	TRIM TREES	2	\$55	1	20	\$1,092	\$1,613	<b>\$2,500</b>
2961 ABBOT	34.100464 -117.747673	REMOVE AND RECONSTRUCT PCC CURB AND GUTTER		2	\$55	1	10	\$546	\$807	<b>\$1,300</b>
154 Roberts St	34.085369 -117.749703	REMOVE AND RECONSTRUCT PCC CROSS GUTTER		2	\$9	1	5	\$45	\$66	<b>\$100</b>
2332 Wilkie Dr	34.090366 -117.739014	REMOVE AND RECONSTRUCT PCC CROSS GUTTER		2	\$9	1	5	\$45	\$66	<b>\$100</b>





Public Right-of-Way ADA Transition Plan Report

150 DRAKE	34.105988 -117.750259	GRIND PCC SIDEWALK	2	\$5	1	5	\$23	\$34	<b>\$100</b>
2911 STANTON	34.099236 -117.738129	GRIND PCC SIDEWALK	2	\$5	1	10	\$46	\$68	<b>\$100</b>
Tasman Stocker St	34.081476 -117.741198	EXCAVATE, GRADE, AND CONSTRUCT PCC CURB AND GUTTER	2	\$89	1	2	\$178	\$262	<b>\$400</b>
152 E La Verne Ave	34.084740 -117.750320	EXCAVATE, GRADE, AND CONSTRUCT PCC CURB AND GUTTER	2	\$89	1	1	\$89	\$131	<b>\$200</b>
2126 Las Vegas Ave	34.085571 -117.749680	EXCAVATE, GRADE, AND CONSTRUCT PCC CURB AND GUTTER	2	\$89	1	1	\$89	\$131	<b>\$200</b>
539 Meadow Ln	34.088547 -117.742104	EXCAVATE, GRADE, AND CONSTRUCT PCC CURB AND GUTTER	2	\$89	1	1	\$89	\$131	<b>\$200</b>
2282 Halcyon Way	34.088749 -117.741753	EXCAVATE, GRADE, AND CONSTRUCT PCC CURB AND GUTTER	2	\$89	1	1	\$89	\$131	<b>\$200</b>
562 Tasman Ave	34.081451 -117.741356	EXCAVATE, GRADE, AND CONSTRUCT PCC CURB AND GUTTER	2	\$89	1	2	\$178	\$262	<b>\$400</b>

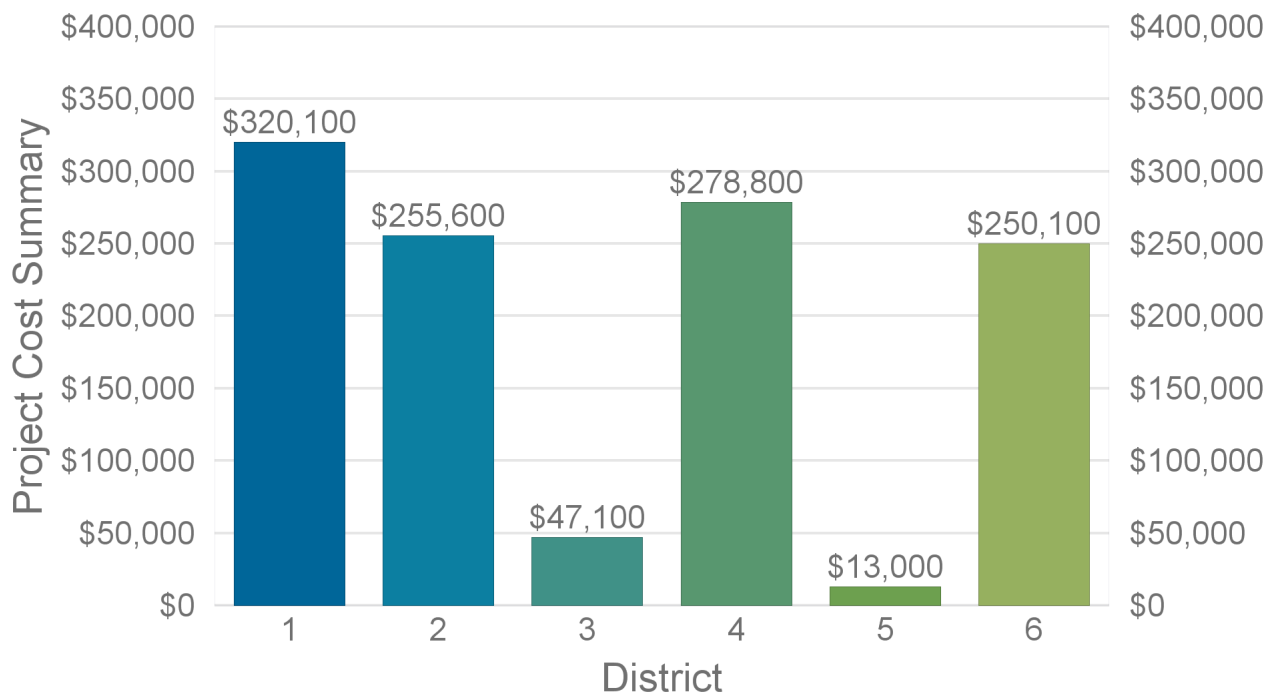




**Total District Cost Estimate Summary Table for Year 2029 :**

	<b>Priority 1 Estimated Costs</b>	<b>Priority 2 Estimated Costs</b>	<b>Priority 3 Estimated Costs</b>	<b>Priority 4 Estimated Costs</b>	<b>Total Estimated Project Costs</b>
<b>District 1</b>	\$0	\$206,800	\$113,300	\$0	<b>\$320,100</b>
<b>District 2</b>	\$0	\$175,000	\$80,600	\$0	<b>\$255,600</b>
<b>District 3</b>	\$0	\$34,900	\$12,200	\$0	<b>\$47,100</b>
<b>District 4</b>	\$0	\$205,700	\$73,100	\$0	<b>\$278,800</b>
<b>District 5</b>	\$0	\$9,500	\$3,500	\$0	<b>\$13,000</b>
<b>District 6</b>	\$0	\$125,700	\$124,400	\$0	<b>\$250,100</b>
<b>Total</b>	<b>\$0</b>	<b>\$757,600</b>	<b>\$407,100</b>	<b>\$0</b>	<b>\$1,164,700</b>

**Total Estimated Cost by District for Year 2029**







**DISTRICT: 1**

**COUNT OF DEFICIENCIES: 129**

**TOTAL COST SUMMARY:**

**\$320,100**

Full Address	GPS	Item Description	Notes	Priority	Unit Cost	Quantity	Area	Subtotal	Escalated Total	Total Cost Estimated
1417 Orange Grove	34.065418 -117.774994	ROOT SHAVE		2	\$113	1	0	\$113	\$175	<b>\$300</b>
721 Wilson	34.066345 -117.763893	ROOT SHAVE		2	\$113	2	0	\$226	\$350	<b>\$500</b>
711 Wilson	34.066349 -117.763748	ROOT SHAVE		2	\$113	2	0	\$226	\$350	<b>\$500</b>
753 Laurel Ave	34.064220 -117.762482	ROOT SHAVE		3	\$113	1	0	\$113	\$175	<b>\$300</b>
749 William St	34.063210 -117.762383	ROOT SHAVE	8" ; CAUSING DAMAGE TO CURB CONSIDER 2'	2	\$113	2	0	\$226	\$350	<b>\$500</b>
768 Huntington	34.064770 -117.761307	ROOT SHAVE		3	\$113	1	0	\$113	\$175	<b>\$300</b>
676 Center St	34.061108 -117.760658	ROOT SHAVE		2	\$113	1	0	\$113	\$175	<b>\$300</b>
668 Laurel Ave	34.064098 -117.760658	ROOT SHAVE		2	\$113	1	0	\$113	\$175	<b>\$300</b>





Public Right-of-Way ADA Transition Plan Report

505 Williams St.	34.063461 -117.757530	ROOT SHAVE	2	\$113	1	0	\$113	\$175	<b>\$300</b>
598 Illinois	34.063347 -117.757317	ROOT SHAVE	2	\$113	1	0	\$113	\$175	<b>\$300</b>
Kingsley & Gordon	34.066654 -117.753632	ROOT SHAVE	2	\$113	1	0	\$113	\$175	<b>\$300</b>
237 Holt	34.062401 -117.752670	ROOT SHAVE	2	\$113	1	0	\$113	\$175	<b>\$300</b>
237 Holt	34.062401 -117.752670	ROOT SHAVE	2	\$113	1	0	\$113	\$175	<b>\$300</b>
193 Monterey & Rebecca	34.060596 -117.752235	ROOT SHAVE	2	\$113	1	0	\$113	\$175	<b>\$300</b>
2823 SANTEZ DRIVE	34.056545 -117.806763	REMOVE TREE	3	\$1,136	1	0	\$1,136	\$1,763	<b>\$2,700</b>
2819 SANTEZ DRIVE	34.056622 -117.806671	REMOVE TREE	3	\$1,136	1	0	\$1,136	\$1,763	<b>\$2,700</b>
2815 SANTEZ DRIVE	34.056702 -117.806572	REMOVE TREE	2	\$1,136	1	0	\$1,136	\$1,763	<b>\$2,700</b>





Public Right-of-Way ADA Transition Plan Report

2815 SANTEZ DRIVE	34.056702 -117.806572	REMOVE TREE		2	\$1,136	2	0	\$2,273	\$3,526	<b>\$5,500</b>
1343 Groveside Pl.	34.069633 -117.786659	REMOVE TREE	MAILBOX, PALM TREE, ADJUST 2 WM, SL BOX	2	\$1,136	1	0	\$1,136	\$1,763	<b>\$2,700</b>
1027 Cambrin Rd.	34.066986 -117.779457	REMOVE TREE	1 LARGE TREE, WM	3	\$1,136	1	0	\$1,136	\$1,763	<b>\$2,700</b>
1021 Cambrin Rd.	34.066837 -117.779419	REMOVE TREE	1 LARGE TREE, MAILBOX	3	\$1,136	1	0	\$1,136	\$1,763	<b>\$2,700</b>
1009 Cambrin Rd.	34.066540 -117.779327	REMOVE TREE	2 LARGE LIQUID AMBER TREES	3	\$1,136	2	0	\$2,273	\$3,526	<b>\$5,500</b>
1003 Cambrin Rd.	34.066391 -117.779282	REMOVE TREE	W.M, LARGE LIQUID AMBER TREE, MAILBOX	3	\$1,136	1	0	\$1,136	\$1,763	<b>\$2,700</b>
2827 SANTEZ DRIVE	34.056465 -117.806862	REMOVE EXISTING IMPROVEMENTS AND CONSTRUCT PCC DRIVEWAY APPROAC		3	\$10	1	100	\$1,015	\$1,575	<b>\$2,400</b>
1343 Groveside Pl.	34.069633 -117.786659	REMOVE EXISTING IMPROVEMENTS AND CONSTRUCT PCC DRIVEWAY APPROAC	MAILBOX, PALM TREE, ADJUST 2 WM, SL BOX	2	\$10	1	100	\$1,015	\$1,575	<b>\$2,400</b>
1335 Groveside Pl.	34.069511 -117.786614	REMOVE EXISTING IMPROVEMENTS AND CONSTRUCT PCC DRIVEWAY APPROAC	ADJUST WM, MAILBOX, CHAINLINK FENCE 2' DIA	2	\$10	1	65	\$660	\$1,024	<b>\$1,600</b>



Public Right-of-Way ADA Transition Plan Report

936 Prock St.	34.064598 -117.782959	REMOVE EXISTING IMPROVEMENTS AND CONSTRUCT PCC DRIVEWAY APPROAC	REMOVE WOOD FENCE, BRICK MAILBOX	2	\$10	1	84	\$853	\$1,323	<b>\$2,100</b>
1027 Cambrin Rd.	34.066986 -117.779457	REMOVE EXISTING IMPROVEMENTS AND CONSTRUCT PCC DRIVEWAY APPROAC	1 LARGE TREE, WM	3	\$10	1	96	\$974	\$1,512	<b>\$2,300</b>
1021 Cambrin Rd.	34.066837 -117.779419	REMOVE EXISTING IMPROVEMENTS AND CONSTRUCT PCC DRIVEWAY APPROAC	1 LARGE TREE, MAILBOX	3	\$10	1	112	\$1,137	\$1,764	<b>\$2,700</b>
1009 Cambrin Rd.	34.066540 -117.779327	REMOVE EXISTING IMPROVEMENTS AND CONSTRUCT PCC DRIVEWAY APPROAC	2 LARGE LIQUID AMBER TREES	3	\$10	1	102	\$1,035	\$1,606	<b>\$2,500</b>
1003 Cambrin Rd.	34.066391 -117.779282	REMOVE EXISTING IMPROVEMENTS AND CONSTRUCT PCC DRIVEWAY APPROAC	W.M, LARGE LIQUID AMBER TREE, MAILBOX	3	\$10	1	112	\$1,137	\$1,764	<b>\$2,700</b>
739 Wilson	34.066341 -117.764168	REMOVE EXISTING IMPROVEMENTS AND CONSTRUCT PCC DRIVEWAY APPROAC		2	\$10	1	120	\$1,218	\$1,890	<b>\$2,900</b>
1240 Hamilton Blvd	34.069630 -117.764107	REMOVE EXISTING IMPROVEMENTS AND CONSTRUCT PCC DRIVEWAY APPROAC		2	\$10	1	120	\$1,218	\$1,890	<b>\$2,900</b>
731 Wilson	34.066341 -117.764046	REMOVE EXISTING IMPROVEMENTS AND CONSTRUCT PCC DRIVEWAY APPROAC		2	\$10	1	120	\$1,218	\$1,890	<b>\$2,900</b>
721 Wilson	34.066345 -117.763893	REMOVE EXISTING IMPROVEMENTS AND CONSTRUCT PCC DRIVEWAY APPROAC		2	\$10	1	120	\$1,218	\$1,890	<b>\$2,900</b>





Public Right-of-Way ADA Transition Plan Report

711 Wilson	34.066349 -117.763748	REMOVE EXISTING IMPROVEMENTS AND CONSTRUCT PCC DRIVEWAY APPROAC	2	\$10	1	120	\$1,218	\$1,890	<b>\$2,900</b>
765 Laurel Ave	34.064213 -117.762718	REMOVE EXISTING IMPROVEMENTS AND CONSTRUCT PCC DRIVEWAY APPROAC	3	\$10	1	144	\$1,462	\$2,268	<b>\$3,500</b>
753 Laurel Ave	34.064220 -117.762482	REMOVE EXISTING IMPROVEMENTS AND CONSTRUCT PCC DRIVEWAY APPROAC	3	\$10	1	120	\$1,218	\$1,890	<b>\$2,900</b>
616 Burdick Dr	34.069405 -117.762024	REMOVE EXISTING IMPROVEMENTS AND CONSTRUCT PCC DRIVEWAY APPROAC	2	\$10	1	100	\$1,015	\$1,575	<b>\$2,400</b>
607 Burdick Dr	34.069653 -117.761772	REMOVE EXISTING IMPROVEMENTS AND CONSTRUCT PCC DRIVEWAY APPROAC	2	\$10	1	150	\$1,523	\$2,362	<b>\$3,700</b>
1037 Huntington	34.067516 -117.761604	REMOVE EXISTING IMPROVEMENTS AND CONSTRUCT PCC DRIVEWAY APPROAC	2	\$10	1	150	\$1,523	\$2,362	<b>\$3,700</b>
705 Huntington	34.064220 -117.761490	REMOVE EXISTING IMPROVEMENTS AND CONSTRUCT PCC DRIVEWAY APPROAC	3	\$10	1	168	\$1,705	\$2,645	<b>\$4,100</b>
1162 Huntington	34.068439 -117.761444	REMOVE EXISTING IMPROVEMENTS AND CONSTRUCT PCC DRIVEWAY APPROAC	2	\$10	1	144	\$1,462	\$2,268	<b>\$3,500</b>
683 Texas	34.065140 -117.761002	REMOVE EXISTING IMPROVEMENTS AND CONSTRUCT PCC DRIVEWAY APPROAC	2	\$10	1	120	\$1,218	\$1,890	<b>\$2,900</b>





Public Right-of-Way ADA Transition Plan Report

486 Kenoak Pl	34.070698 -117.758865	REMOVE EXISTING IMPROVEMENTS AND CONSTRUCT PCC DRIVEWAY APPROAC	2	\$10	1	100	\$1,015	\$1,575	<b>\$2,400</b>
451 Chester	34.066090 -117.757835	REMOVE EXISTING IMPROVEMENTS AND CONSTRUCT PCC DRIVEWAY APPROAC	2	\$10	1	100	\$1,015	\$1,575	<b>\$2,400</b>
434 W Columbia St	34.068741 -117.757515	REMOVE EXISTING IMPROVEMENTS AND CONSTRUCT PCC DRIVEWAY APPROAC	2	\$10	1	50	\$508	\$787	<b>\$1,200</b>
696 Illinois	34.064346 -117.757355	REMOVE EXISTING IMPROVEMENTS AND CONSTRUCT PCC DRIVEWAY APPROAC	2	\$10	1	50	\$508	\$787	<b>\$1,200</b>
193 Monterey & Rebecca	34.060596 -117.752235	REMOVE EXISTING IMPROVEMENTS AND CONSTRUCT PCC DRIVEWAY APPROAC	2	\$10	1	100	\$1,015	\$1,575	<b>\$2,400</b>
563 Fillmore	34.062630 -117.767212	REMOVE EXISTING IMPROVEMENTS AND CONSTRUCT PCC ALLEY APPROACH	3	\$5,757	1	0	\$5,757	\$8,930	<b>\$13,800</b>
1335 Groveside Pl.	34.069511 -117.786614	REMOVE AND RELOCATE FENCE	2	\$49	1	15	\$728	\$1,130	<b>\$1,800</b>
		ADJUST WM, MAILBOX, CHAINLINK FENCE 2' DIA							
2827 SANTEZ DRIVE	34.056465 -117.806862	REMOVE AND RECONSTRUCT PCC SIDEWALK	3	\$9	1	100	\$857	\$1,329	<b>\$2,100</b>
2823 SANTEZ DRIVE	34.056545 -117.806763	REMOVE AND RECONSTRUCT PCC SIDEWALK	3	\$9	1	100	\$857	\$1,329	<b>\$2,100</b>





Public Right-of-Way ADA Transition Plan Report

2819 SANTEZ DRIVE	34.056622 -117.806671	REMOVE AND RECONSTRUCT PCC SIDEWALK	3	\$9	1	100	\$857	\$1,329	<b>\$2,100</b>
2815 SANTEZ DRIVE	34.056702 -117.806572	REMOVE AND RECONSTRUCT PCC SIDEWALK	2	\$9	1	100	\$857	\$1,329	<b>\$2,100</b>
2815 SANTEZ DRIVE	34.056702 -117.806572	REMOVE AND RECONSTRUCT PCC SIDEWALK	2	\$9	1	200	\$1,713	\$2,658	<b>\$4,100</b>
2535 KELLOGG	34.061321 -117.800369	REMOVE AND RECONSTRUCT PCC SIDEWALK	2	\$9	1	60	\$514	\$797	<b>\$1,200</b>
2535 KELLOGG	34.061321 -117.800369	REMOVE AND RECONSTRUCT PCC SIDEWALK	2	\$9	1	60	\$514	\$797	<b>\$1,200</b>
2535 KELLOGG	34.061325 -117.800362	REMOVE AND RECONSTRUCT PCC SIDEWALK	2	\$9	1	60	\$514	\$797	<b>\$1,200</b>
2535 KELLOGG	34.061325 -117.800354	REMOVE AND RECONSTRUCT PCC SIDEWALK	2	\$9	1	60	\$514	\$797	<b>\$1,200</b>
2536 KELLOGG	34.061184 -117.800324	REMOVE AND RECONSTRUCT PCC SIDEWALK	2	\$9	1	0	\$9	\$13	<b>\$0</b>
2578 CATHY	34.058804 -117.799667	REMOVE AND RECONSTRUCT PCC SIDEWALK	2	\$9	1	15	\$129	\$199	<b>\$300</b>

WMB





Public Right-of-Way ADA Transition Plan Report

2573 CATHY	34.058990 -117.799484	REMOVE AND RECONSTRUCT PCC SIDEWALK	WMB	2	\$9	1	15	\$129	\$199	<b>\$300</b>
2573 CATHY	34.058990 -117.799484	REMOVE AND RECONSTRUCT PCC SIDEWALK		2	\$9	1	100	\$857	\$1,329	<b>\$2,100</b>
595 RIDGEWAY	34.063259 -117.796684	REMOVE AND RECONSTRUCT PCC SIDEWALK		2	\$9	1	60	\$514	\$797	<b>\$1,200</b>
1417 Orange Grove	34.065418 -117.774994	REMOVE AND RECONSTRUCT PCC SIDEWALK		2	\$9	1	50	\$428	\$665	<b>\$1,000</b>
915 Holt	34.062084 -117.765511	REMOVE AND RECONSTRUCT PCC SIDEWALK		2	\$9	1	900	\$7,711	\$11,962	<b>\$18,500</b>
731 Wilson	34.066341 -117.764046	REMOVE AND RECONSTRUCT PCC SIDEWALK		2	\$9	1	25	\$214	\$332	<b>\$500</b>
711 Wilson	34.066349 -117.763748	REMOVE AND RECONSTRUCT PCC SIDEWALK		2	\$9	1	200	\$1,713	\$2,658	<b>\$4,100</b>
753 Laurel Ave	34.064220 -117.762482	REMOVE AND RECONSTRUCT PCC SIDEWALK		3	\$9	1	100	\$857	\$1,329	<b>\$2,100</b>
746 Laurel Ave	34.064056 -117.762360	REMOVE AND RECONSTRUCT PCC SIDEWALK		3	\$9	1	125	\$1,071	\$1,661	<b>\$2,600</b>







Public Right-of-Way ADA Transition Plan Report

618 Randolph St	34.067150 -117.761910	REMOVE AND RECONSTRUCT PCC SIDEWALK	2	\$9	1	50	\$428	\$665	<b>\$1,000</b>
705 Huntington	34.064220 -117.761490	REMOVE AND RECONSTRUCT PCC SIDEWALK	3	\$9	1	50	\$428	\$665	<b>\$1,000</b>
703 Laurel Ave	34.064243 -117.761490	REMOVE AND RECONSTRUCT PCC SIDEWALK	3	\$9	1	50	\$428	\$665	<b>\$1,000</b>
701 Huntington	34.064186 -117.761490	REMOVE AND RECONSTRUCT PCC SIDEWALK	3	\$9	1	125	\$1,071	\$1,661	<b>\$2,600</b>
1144 Huntington	34.068310 -117.761437	REMOVE AND RECONSTRUCT PCC SIDEWALK	2	\$9	1	25	\$214	\$332	<b>\$500</b>
842 Huntington	34.065453 -117.761337	REMOVE AND RECONSTRUCT PCC SIDEWALK	3	\$9	1	25	\$214	\$332	<b>\$500</b>
768 Huntington	34.064770 -117.761307	REMOVE AND RECONSTRUCT PCC SIDEWALK	3	\$9	1	100	\$857	\$1,329	<b>\$2,100</b>
676 Center St	34.061108 -117.760658	REMOVE AND RECONSTRUCT PCC SIDEWALK	2	\$9	1	150	\$1,285	\$1,994	<b>\$3,100</b>
668 Laurel Ave	34.064098 -117.760658	REMOVE AND RECONSTRUCT PCC SIDEWALK	2	\$9	1	50	\$428	\$665	<b>\$1,000</b>





## Public Right-of-Way ADA Transition Plan Report

505 Williams St.	34.063461 -117.757530	REMOVE AND RECONSTRUCT PCC SIDEWALK	2	\$9	1	50	\$428	\$665	<b>\$1,000</b>
598 Illinois	34.063347 -117.757317	REMOVE AND RECONSTRUCT PCC SIDEWALK	2	\$9	1	50	\$428	\$665	<b>\$1,000</b>
475 Texas	34.065235 -117.757202	REMOVE AND RECONSTRUCT PCC SIDEWALK	2	\$9	1	100	\$857	\$1,329	<b>\$2,100</b>
1263 Gordon	34.070480 -117.753861	REMOVE AND RECONSTRUCT PCC SIDEWALK	2	\$9	1	200	\$1,713	\$2,658	<b>\$4,100</b>
1049 Gordon	34.068241 -117.753784	REMOVE AND RECONSTRUCT PCC SIDEWALK	2	\$9	1	50	\$428	\$665	<b>\$1,000</b>
923 Gordon	34.066910 -117.753738	REMOVE AND RECONSTRUCT PCC SIDEWALK	2	\$9	1	25	\$214	\$332	<b>\$500</b>
Kingsley & Gordon	34.066654 -117.753632	REMOVE AND RECONSTRUCT PCC SIDEWALK	2	\$9	1	150	\$1,285	\$1,994	<b>\$3,100</b>
593 Gordon	34.063347 -117.753616	REMOVE AND RECONSTRUCT PCC SIDEWALK	2	\$9	1	50	\$428	\$665	<b>\$1,000</b>
1124 Gordon	34.068939 -117.753609	REMOVE AND RECONSTRUCT PCC SIDEWALK	2	\$9	1	100	\$857	\$1,329	<b>\$2,100</b>



Public Right-of-Way ADA Transition Plan Report

237 Holt	34.062401 -117.752670	REMOVE AND RECONSTRUCT PCC SIDEWALK	2	\$9	1	300	\$2,570	\$3,987	<b>\$6,200</b>
237 Holt	34.062401 -117.752670	REMOVE AND RECONSTRUCT PCC SIDEWALK	2	\$9	1	300	\$2,570	\$3,987	<b>\$6,200</b>
N/W Corner Main St. & Monterey	34.060509 -117.752419	REMOVE AND RECONSTRUCT PCC SIDEWALK	2	\$9	1	175	\$1,499	\$2,326	<b>\$3,600</b>
599 Main	34.063431 -117.752251	REMOVE AND RECONSTRUCT PCC SIDEWALK	2	\$9	1	200	\$1,713	\$2,658	<b>\$4,100</b>
599 Main	34.063431 -117.752251	REMOVE AND RECONSTRUCT PCC SIDEWALK	2	\$9	1	200	\$1,713	\$2,658	<b>\$4,100</b>
599 Main	34.063431 -117.752251	REMOVE AND RECONSTRUCT PCC SIDEWALK	2	\$9	1	200	\$1,713	\$2,658	<b>\$4,100</b>
193 Monterey & Rebecca	34.060596 -117.752235	REMOVE AND RECONSTRUCT PCC SIDEWALK	2	\$9	1	150	\$1,285	\$1,994	<b>\$3,100</b>
2827 SANTEZ DRIVE	34.056465 -117.806862	REMOVE AND RECONSTRUCT PCC CURB AND GUTTER	3	\$55	1	40	\$2,184	\$3,388	<b>\$5,300</b>
2815 SANTEZ DRIVE	34.056702 -117.806572	REMOVE AND RECONSTRUCT PCC CURB AND GUTTER	2	\$55	1	10	\$546	\$847	<b>\$1,300</b>





Public Right-of-Way ADA Transition Plan Report

621 HENNIPEN STREET	34.057816 -117.806274	REMOVE AND RECONSTRUCT PCC CURB AND GUTTER	2	\$55	1	10	\$546	\$847	<b>\$1,300</b>
598 Illinois	34.063347 -117.757317	REMOVE AND RECONSTRUCT PCC CURB AND GUTTER	2	\$55	1	30	\$1,638	\$2,541	<b>\$3,900</b>
749 William St	34.063210 -117.762383	REMOVE AND RECONSTRUCT PCC CURB	2	\$31	1	30	\$940	\$1,458	<b>\$2,300</b>
696 Illinois	34.064346 -117.757355	REMOVE AND RECONSTRUCT PCC CURB	2	\$31	1	20	\$627	\$972	<b>\$1,500</b>
S/E Corner at Center & Gordon	34.061363 -117.753540	REMOVE AND RECONSTRUCT PCC CURB	2	\$31	1	5	\$157	\$243	<b>\$400</b>
2835 SANTEZ DRIVE	34.056309 -117.807053	GRIND PCC SIDEWALK	3	\$5	1	5	\$23	\$36	<b>\$100</b>
929 Holt	34.062080 -117.765755	GRIND PCC SIDEWALK	3	\$5	1	15	\$69	\$107	<b>\$200</b>
438 Chester	34.065922 -117.757523	GRIND PCC SIDEWALK	2	\$5	1	10	\$46	\$71	<b>\$100</b>
431 W Columbia St	34.068905 -117.757408	GRIND PCC SIDEWALK	2	\$5	1	4	\$18	\$28	<b>\$0</b>

8" ; CAUSING  
DAMAGE TO  
CURB  
CONSIDER 2'





Public Right-of-Way ADA Transition Plan Report

601 Wisconsin	34.063431 -117.756447	GRIND PCC SIDEWALK		2	\$5	1	5	\$23	\$36	<b>\$100</b>
Kingsley & Gordon	34.066654 -117.753632	GRIND PCC SIDEWALK		2	\$5	1	10	\$46	\$71	<b>\$100</b>
552 Gordon	34.062920 -117.753403	GRIND PCC SIDEWALK		2	\$5	1	24	\$110	\$171	<b>\$300</b>
1027 Cambrin Rd.	34.066986 -117.779457	EXCAVATE, GRADE, AND CONSTRUCT RETAINING CURB OR SLOUGH WALL	1 LARGE TREE, WM	3	\$43	1	48	\$2,077	\$3,223	<b>\$5,000</b>
1343 Groveside Pl.	34.069633 -117.786659	EXCAVATE, GRADE, AND CONSTRUCT NEW PCC SIDEWALK	MAILBOX, PALM TREE, ADJUST 2 WM, SL BOX	2	\$9	1	630	\$5,747	\$8,915	<b>\$13,800</b>
1335 Groveside Pl.	34.069511 -117.786614	EXCAVATE, GRADE, AND CONSTRUCT NEW PCC SIDEWALK	ADJUST WM, MAILBOX, CHAINLINK FENCE 2' DIA	2	\$9	1	185	\$1,688	\$2,618	<b>\$4,100</b>
931 Prock St.	34.064411 -117.783112	EXCAVATE, GRADE, AND CONSTRUCT NEW PCC SIDEWALK		2	\$9	1	250	\$2,280	\$3,538	<b>\$5,500</b>
925 Prock St.	34.064266 -117.783066	EXCAVATE, GRADE, AND CONSTRUCT NEW PCC SIDEWALK		2	\$9	1	210	\$1,916	\$2,972	<b>\$4,600</b>
936 Prock St.	34.064598 -117.782959	EXCAVATE, GRADE, AND CONSTRUCT NEW PCC SIDEWALK	REMOVE WOOD FENCE, BRICK MAILBOX	2	\$9	1	70	\$639	\$991	<b>\$1,500</b>



Public Right-of-Way ADA Transition Plan Report

1027 Cambrin Rd.	34.066986 -117.779457	EXCAVATE, GRADE, AND CONSTRUCT NEW PCC SIDEWALK	1 LARGE TREE, WM	3	\$9	1	288	\$2,627	\$4,076	<b>\$6,300</b>
1021 Cambrin Rd.	34.066837 -117.779419	EXCAVATE, GRADE, AND CONSTRUCT NEW PCC SIDEWALK	1 LARGE TREE, MAILBOX	3	\$9	1	252	\$2,299	\$3,566	<b>\$5,500</b>
1015 Cambrin Rd.	34.066689 -117.779373	EXCAVATE, GRADE, AND CONSTRUCT NEW PCC SIDEWALK	W.M, LIGHT POLE	3	\$9	1	300	\$2,737	\$4,245	<b>\$6,600</b>
1009 Cambrin Rd.	34.066540 -117.779327	EXCAVATE, GRADE, AND CONSTRUCT NEW PCC SIDEWALK	2 LARGE LIQUID AMBER TREES	3	\$9	1	252	\$2,299	\$3,566	<b>\$5,500</b>
1003 Cambrin Rd.	34.066391 -117.779282	EXCAVATE, GRADE, AND CONSTRUCT NEW PCC SIDEWALK	W.M, LARGE LIQUID AMBER TREE, MAILBOX	3	\$9	1	186	\$1,697	\$2,632	<b>\$4,100</b>
595 Date St.	34.062855 -117.770889	EXCAVATE, GRADE, AND CONSTRUCT NEW PCC SIDEWALK		2	\$9	1	125	\$1,140	\$1,769	<b>\$2,700</b>
608 Date St.	34.062996 -117.770691	EXCAVATE, GRADE, AND CONSTRUCT NEW PCC SIDEWALK		2	\$9	1	150	\$1,368	\$2,123	<b>\$3,300</b>
1240 Hamilton Blvd	34.069630 -117.764107	EXCAVATE, GRADE, AND CONSTRUCT NEW PCC SIDEWALK		2	\$9	1	220	\$2,007	\$3,113	<b>\$4,800</b>





**DISTRICT: 2**

**COUNT OF DEFICIENCIES: 91**

**TOTAL COST SUMMARY:**

**\$255,600**

Full Address	GPS	Item Description	Notes	Priority	Unit Cost	Quantity	Area	Subtotal	Escalated Total	Total Cost Estimated
1253 4th St, Pomona, CA	34.055668 -117.766518	ROOT SHAVE		2	\$113	1	0	\$113	\$175	<b>\$300</b>
319 S White Ave, Pomona, CA	34.056519 -117.758904	ROOT SHAVE		2	\$113	1	0	\$113	\$175	<b>\$300</b>
675 White, Pomona, CA	34.053310 -117.758781	ROOT SHAVE		2	\$113	1	0	\$113	\$175	<b>\$300</b>
701 S White Ave, Pomona, CA	34.053047 -117.758774	ROOT SHAVE	Root removal, 2 each 20 x 10 @ street PCC	3	\$113	4	0	\$452	\$701	<b>\$1,100</b>
160 W 11th St, Pomona, CA	34.049587 -117.750503	ROOT SHAVE		2	\$113	1	0	\$113	\$175	<b>\$300</b>
677 S Palomares St, Pomona, CA	34.053619 -117.745689	ROOT SHAVE		2	\$113	1	0	\$113	\$175	<b>\$300</b>
668 S Towne Ave, Pomona, CA	34.053799 -117.741188	ROOT SHAVE		2	\$113	1	0	\$113	\$175	<b>\$300</b>
625 Oak St, Pomona, CA	34.053524 -117.769280	REMOVE TREE	Check ROW	2	\$1,136	1	0	\$1,136	\$1,763	<b>\$2,700</b>



A BUREAU VERITAS GROUP COMPANY



Public Right-of-Way ADA Transition Plan Report

100' E/O BOLIVAR FRANKLIN, Pomona, CA	34.040482 -117.756485	REMOVE TREE	3	\$1,136	1	0	\$1,136	\$1,763	<b>\$2,700</b>
2173 POWERS STREET, Pomona, CA	34.032032 -117.754593	REMOVE TREE	2	\$1,136	1	0	\$1,136	\$1,763	<b>\$2,700</b>
635 E 6th St, Pomona, CA	34.054398 -117.744164	REMOVE TREE	2	\$1,136	3	0	\$3,409	\$5,288	<b>\$8,200</b>
		4 old trees, design AC Repair							
860 E 4th St, Pomona, CA	34.056225 -117.740013	REMOVE TREE	2	\$1,136	2	0	\$2,273	\$3,526	<b>\$5,500</b>
1043 4th St, Pomona, CA	34.055779 -117.761940	REMOVE EXISTING IMPROVEMENTS AND CONSTRUCT PCC DRIVEWAY APPROAC	2	\$10	1	150	\$1,523	\$2,362	<b>\$3,700</b>
2444 PARK AVENUE, Pomona, CA	34.026756 -117.750847	REMOVE EXISTING IMPROVEMENTS AND CONSTRUCT PCC DRIVEWAY APPROAC	2	\$10	1	100	\$1,015	\$1,575	<b>\$2,400</b>
301-399 S Palomares St, Pomona, CA	34.058781 -117.745865	REMOVE EXISTING IMPROVEMENTS AND CONSTRUCT PCC DRIVEWAY APPROAC	3	\$10	1	120	\$1,218	\$1,890	<b>\$2,900</b>
400-498 S Palomares St, Pomona, CA	34.058781 -117.745865	REMOVE EXISTING IMPROVEMENTS AND CONSTRUCT PCC DRIVEWAY APPROAC	3	\$10	1	290	\$2,944	\$4,567	<b>\$7,100</b>
677 S Palomares St, Pomona, CA	34.053619 -117.745689	REMOVE EXISTING IMPROVEMENTS AND CONSTRUCT PCC DRIVEWAY APPROAC	2	\$10	1	30	\$305	\$472	<b>\$700</b>







Public Right-of-Way ADA Transition Plan Report

1293 2nd St, Pomona, CA	34.057453 -117.767418	REMOVE EXISTING IMPROVEMENTS AND CONSTRUCT PCC ALLEY APPROACH		3	\$5,757	1	0	\$5,757	\$8,930	<b>\$13,800</b>
687 W 6th St, Pomona, CA	34.054096 -117.756401	REMOVE EXISTING IMPROVEMENTS AND CONSTRUCT PCC ALLEY APPROACH		2	\$5,757	1	0	\$5,757	\$8,930	<b>\$13,800</b>
160 W 11th St, Pomona, CA	34.049587 -117.750503	REMOVE EXISTING IMPROVEMENTS AND CONSTRUCT PCC ALLEY APPROACH		2	\$5,757	1	0	\$5,757	\$8,930	<b>\$13,800</b>
675 S Towne Ave, Pomona, CA	34.053741 -117.741318	REMOVE EXISTING IMPROVEMENTS AND CONSTRUCT PCC ALLEY APPROACH		2	\$5,757	1	0	\$5,757	\$8,930	<b>\$13,800</b>
625 Oak St, Pomona, CA	34.053524 -117.769280	REMOVE AND RELOCATE FENCE	Check ROW	2	\$49	1	1	\$49	\$75	<b>\$100</b>
880 7th St, Pomona, CA	34.053012 -117.758479	REMOVE AND RECONSTRUCT PCC SIDEWALK		3	\$9	1	30	\$257	\$399	<b>\$600</b>
674 Buena Vista Ave, Pomona, CA	34.053085 -117.767387	REMOVE AND RECONSTRUCT PCC SIDEWALK	(sidewalk on 7th St)	2	\$9	1	72	\$617	\$957	<b>\$1,500</b>
1287 2nd St, Pomona, CA	34.057457 -117.767296	REMOVE AND RECONSTRUCT PCC SIDEWALK		3	\$9	1	175	\$1,499	\$2,326	<b>\$3,600</b>
1264 2nd St, Pomona, CA	34.057362 -117.766830	REMOVE AND RECONSTRUCT PCC SIDEWALK	6"/18	3	\$9	1	25	\$214	\$332	<b>\$500</b>





Public Right-of-Way ADA Transition Plan Report

1253 4th St, Pomona, CA	34.055668 -117.766518	REMOVE AND RECONSTRUCT PCC SIDEWALK		2	\$9	1	100	\$857	\$1,329	<b>\$2,100</b>
1245 2nd St, Pomona, CA	34.057480 -117.766411	REMOVE AND RECONSTRUCT PCC SIDEWALK	6"	3	\$9	1	175	\$1,499	\$2,326	<b>\$3,600</b>
1225 2nd St, Pomona, CA	34.057491 -117.765999	REMOVE AND RECONSTRUCT PCC SIDEWALK	6"	3	\$9	1	25	\$214	\$332	<b>\$500</b>
1185 6th St, Pomona, CA	34.053886 -117.764938	REMOVE AND RECONSTRUCT PCC SIDEWALK		2	\$9	1	72	\$617	\$957	<b>\$1,500</b>
319 S White Ave, Pomona, CA	34.056519 -117.758904	REMOVE AND RECONSTRUCT PCC SIDEWALK		2	\$9	1	75	\$643	\$997	<b>\$1,500</b>
675 S White Ave, Pomona, CA	34.053310 -117.758781	REMOVE AND RECONSTRUCT PCC SIDEWALK		2	\$9	1	50	\$428	\$665	<b>\$1,000</b>
675 White, Pomona, CA	34.053310 -117.758781	REMOVE AND RECONSTRUCT PCC SIDEWALK		2	\$9	1	25	\$214	\$332	<b>\$500</b>
701 S White Ave, Pomona, CA	34.053047 -117.758774	REMOVE AND RECONSTRUCT PCC SIDEWALK	Root removal, 2 each 20 x 10 @ street PCC	3	\$9	1	125	\$1,071	\$1,661	<b>\$2,600</b>
895 W 7th St, Pomona, CA	34.053131 -117.758636	REMOVE AND RECONSTRUCT PCC SIDEWALK		3	\$9	1	50	\$428	\$665	<b>\$1,000</b>





Public Right-of-Way ADA Transition Plan Report

880 W 7th St, Pomona, CA	34.053024 -117.758476	REMOVE AND RECONSTRUCT PCC SIDEWALK		3	\$9	1	55	\$471	\$731	<b>\$1,100</b>
1701 BOLIVAR, Pomona, CA	34.040432 -117.756546	REMOVE AND RECONSTRUCT PCC SIDEWALK		3	\$9	1	150	\$1,285	\$1,994	<b>\$3,100</b>
150' W/O BOLIVAR FRANKLIN, Pomona, CA	34.040482 -117.756485	REMOVE AND RECONSTRUCT PCC SIDEWALK		3	\$9	1	100	\$857	\$1,329	<b>\$2,100</b>
FREMONT ELEMENTART FRANKLIN, Pomona, CA	34.040539 -117.756363	REMOVE AND RECONSTRUCT PCC SIDEWALK		3	\$9	1	50	\$428	\$665	<b>\$1,000</b>
2173 POWERS STREET, Pomona, CA	34.032032 -117.754593	REMOVE AND RECONSTRUCT PCC SIDEWALK		2	\$9	1	30	\$257	\$399	<b>\$600</b>
2176 POWERS STREET, Pomona, CA	34.031891 -117.754456	REMOVE AND RECONSTRUCT PCC SIDEWALK		2	\$9	1	10	\$86	\$133	<b>\$200</b>
550 LEXINGTON AVENUE, Pomona, CA	34.036781 -117.753838	REMOVE AND RECONSTRUCT PCC SIDEWALK	There is an 550 east lexington	3	\$9	1	20	\$171	\$266	<b>\$400</b>
550 LEXINGTON AVENUE, Pomona, CA	34.036781 -117.753838	REMOVE AND RECONSTRUCT PCC SIDEWALK	LEXINGTON ELEMENTARY SCHOOL, PARK AVE SIDE	3	\$9	1	3	\$26	\$40	<b>\$100</b>
312 BARDLEY COURT, Pomona, CA	34.033741 -117.751976	REMOVE AND RECONSTRUCT PCC SIDEWALK		2	\$9	1	30	\$257	\$399	<b>\$600</b>



Public Right-of-Way ADA Transition Plan Report

263 W 10th St, Pomona, CA	34.050587 -117.751648	REMOVE AND RECONSTRUCT PCC SIDEWALK	2	\$9	1	30	\$257	\$399	<b>\$600</b>
275 PHILLIPS, Pomona, CA	34.044212 -117.751518	REMOVE AND RECONSTRUCT PCC SIDEWALK	2	\$9	1	50	\$428	\$665	<b>\$1,000</b>
2449 PARK AVENUE, Pomona, CA	34.026600 -117.750832	REMOVE AND RECONSTRUCT PCC SIDEWALK	2	\$9	1	20	\$171	\$266	<b>\$400</b>
1384 S Thomas St, Pomona, CA	34.046310 -117.750755	REMOVE AND RECONSTRUCT PCC SIDEWALK	2	\$9	1	30	\$257	\$399	<b>\$600</b>
160 W 11th St, Pomona, CA	34.049587 -117.750503	REMOVE AND RECONSTRUCT PCC SIDEWALK	2	\$9	1	50	\$428	\$665	<b>\$1,000</b>
350 E 6th St, Pomona, CA	34.054214 -117.747269	REMOVE AND RECONSTRUCT PCC SIDEWALK	2	\$9	1	100	\$857	\$1,329	<b>\$2,100</b>
677 S Palomares St, Pomona, CA	34.053619 -117.745689	REMOVE AND RECONSTRUCT PCC SIDEWALK	2	\$9	1	50	\$428	\$665	<b>\$1,000</b>
610 E 6th St, Pomona, CA	34.054283 -117.744408	REMOVE AND RECONSTRUCT PCC SIDEWALK	2	\$9	1	50	\$428	\$665	<b>\$1,000</b>
635 E 6th St, Pomona, CA	34.054398 -117.744164	REMOVE AND RECONSTRUCT PCC SIDEWALK	2	\$9	1	500	\$4,284	\$6,645	<b>\$10,300</b>
		4 old trees, design AC Repair							





Public Right-of-Way ADA Transition Plan Report

668 S Towne Ave, Pomona, CA	34.053799 -117.741188	REMOVE AND RECONSTRUCT PCC SIDEWALK		2	\$9	1	150	\$1,285	\$1,994	<b>\$3,100</b>
865 E 4th St, Pomona, CA	34.056332 -117.740120	REMOVE AND RECONSTRUCT PCC SIDEWALK		2	\$9	1	75	\$643	\$997	<b>\$1,500</b>
860 E 4th St, Pomona, CA	34.056225 -117.740013	REMOVE AND RECONSTRUCT PCC SIDEWALK		2	\$9	1	250	\$2,142	\$3,323	<b>\$5,200</b>
1264 2nd St, Pomona, CA	34.057362 -117.766830	REMOVE AND RECONSTRUCT PCC CURB AND GUTTER	6"/18	3	\$55	1	15	\$819	\$1,271	<b>\$2,000</b>
2449 PARK AVENUE, Pomona, CA	34.026600 -117.750832	REMOVE AND RECONSTRUCT PCC CURB AND GUTTER		2	\$55	1	10	\$546	\$847	<b>\$1,300</b>
635 E 6th St, Pomona, CA	34.054398 -117.744164	REMOVE AND RECONSTRUCT PCC CURB AND GUTTER	4 old trees, design AC Repair	2	\$55	1	100	\$5,460	\$8,471	<b>\$13,100</b>
860 E 4th St, Pomona, CA	34.056225 -117.740013	REMOVE AND RECONSTRUCT PCC CURB AND GUTTER		2	\$55	1	60	\$3,276	\$5,082	<b>\$7,900</b>
1245 2nd St, Pomona, CA	34.057480 -117.766411	REMOVE AND RECONSTRUCT PCC CURB	6"	3	\$31	1	20	\$627	\$972	<b>\$1,500</b>
1225 2nd St, Pomona, CA	34.057491 -117.765999	REMOVE AND RECONSTRUCT PCC CURB	6"	3	\$31	1	20	\$627	\$972	<b>\$1,500</b>





Public Right-of-Way ADA Transition Plan Report

701 S White Ave, Pomona, CA	34.053047 -117.758774	REMOVE AND RECONSTRUCT PCC CURB	Root removal, 2 each 20 x 10 @ street PCC	3	\$31	1	30	\$940	\$1,458	<b>\$2,300</b>
350 E 6th St, Pomona, CA	34.054214 -117.747269	REMOVE AND RECONSTRUCT PCC CURB		2	\$31	1	20	\$627	\$972	<b>\$1,500</b>
1713 BOLIVAR, Pomona, CA	34.040256 -117.756546	GRIND PCC SIDEWALK		3	\$5	1	5	\$23	\$36	<b>\$100</b>
1722 BOLIVAR, Pomona, CA	34.040112 -117.756409	GRIND PCC SIDEWALK		3	\$5	1	5	\$23	\$36	<b>\$100</b>
660 FRANKLIN, Pomona, CA	34.040440 -117.755676	GRIND PCC SIDEWALK		3	\$5	1	5	\$23	\$36	<b>\$100</b>
2176 POWERS STREET, Pomona, CA	34.031891 -117.754456	GRIND PCC SIDEWALK		2	\$5	1	5	\$23	\$36	<b>\$100</b>
2176 POWERS STREET, Pomona, CA	34.031891 -117.754456	GRIND PCC SIDEWALK		2	\$5	1	5	\$23	\$36	<b>\$100</b>
275 PHILLIPS, Pomona, CA	34.044212 -117.751518	GRIND PCC SIDEWALK		2	\$5	1	5	\$23	\$36	<b>\$100</b>
1127 S Thomas St, Pomona, CA	34.049385 -117.750992	GRIND PCC SIDEWALK		2	\$5	1	5	\$23	\$36	<b>\$100</b>





Public Right-of-Way ADA Transition Plan Report

2449 PARK AVENUE, Pomona, CA	34.026600 -117.750832	GRIND PCC SIDEWALK		2	\$5	1	5	\$23	\$36	<b>\$100</b>
2347 GABRIEL DRIVE, Pomona, CA	34.028404 -117.750763	GRIND PCC SIDEWALK		2	\$5	1	10	\$46	\$71	<b>\$100</b>
2346 GABRIEL DRIVE, Pomona, CA	34.028408 -117.750633	GRIND PCC SIDEWALK		2	\$5	1	5	\$23	\$36	<b>\$100</b>
625 E 6th St, Pomona, CA	34.054398 -117.744270	GRIND PCC SIDEWALK		2	\$5	1	5	\$23	\$36	<b>\$100</b>
850 E 6th St, Pomona, CA	34.054386 -117.740158	GRIND PCC SIDEWALK		2	\$5	1	5	\$23	\$36	<b>\$100</b>
635 E 6th St, Pomona, CA	34.054398 -117.744164	EXCAVATE, GRADE, AND CONSTRUCT RETAINING CURB OR SLOUGH WALL	4 old trees, design AC Repair	2	\$43	1	25	\$1,082	\$1,679	<b>\$2,600</b>
625 Oak St, Pomona, CA	34.053524 -117.769280	EXCAVATE, GRADE, AND CONSTRUCT NEW PCC SIDEWALK	Check ROW	2	\$9	1	775	\$7,070	\$10,967	<b>\$17,000</b>
247 Buena Vista, Pomona, CA	34.056969 -117.767662	EXCAVATE, GRADE, AND CONSTRUCT NEW PCC SIDEWALK		3	\$9	1	450	\$4,105	\$6,368	<b>\$9,900</b>
1293 2nd St, Pomona, CA	34.057453 -117.767418	EXCAVATE, GRADE, AND CONSTRUCT NEW PCC SIDEWALK		3	\$9	1	320	\$2,919	\$4,528	<b>\$7,000</b>





Public Right-of-Way ADA Transition Plan Report

1290 2nd St, Pomona, CA	34.057346 -117.767372	EXCAVATE, GRADE, AND CONSTRUCT NEW PCC SIDEWALK		3	\$9	1	378	\$3,448	\$5,349	<b>\$8,300</b>
675 Hamilton, Pomona, CA	34.053196 -117.763153	EXCAVATE, GRADE, AND CONSTRUCT NEW PCC SIDEWALK		2	\$9	1	300	\$2,737	\$4,245	<b>\$6,600</b>
275 W Philips Blvd, Pomona, CA	34.044212 -117.751518	EXCAVATE, GRADE, AND CONSTRUCT NEW PCC SIDEWALK		2	\$9	1	190	\$1,733	\$2,689	<b>\$4,200</b>
275 PHILLIPS, Pomona, CA	34.044212 -117.751518	EXCAVATE, GRADE, AND CONSTRUCT NEW PCC SIDEWALK		2	\$9	1	250	\$2,280	\$3,538	<b>\$5,500</b>
675 S Towne Ave, Pomona, CA	34.053741 -117.741318	EXCAVATE, GRADE, AND CONSTRUCT NEW PCC SIDEWALK		2	\$9	1	360	\$3,284	\$5,094	<b>\$7,900</b>

**DISTRICT: 3**

**COUNT OF DEFICIENCIES: 22**

**TOTAL COST SUMMARY:**

**\$47,100**

Full Address	GPS	Item Description	Notes	Priority	Unit Cost	Quantity	Area	Subtotal	Escalated Total	Total Cost Estimated
248 E 12th St	34.048759 -117.748207	ROOT SHAVE		2	\$113	1	0	\$113	\$175	<b>\$300</b>
975 E 9th St	34.051842 -117.737373	ROOT SHAVE		3	\$113	4	0	\$452	\$701	<b>\$1,100</b>
E 2nd St	34.058033 -117.744650	REMOVE AND RECONSTRUCT PCC SIDEWALK		3	\$9	1	250	\$2,142	\$3,323	<b>\$5,200</b>







Public Right-of-Way ADA Transition Plan Report

1108 S garey AVE	34.049568 -117.749771	REMOVE AND RECONSTRUCT PCC SIDEWALK		2	\$9	1	350	\$2,999	\$4,652	<b>\$7,200</b>
248 E 12th St	34.048759 -117.748207	REMOVE AND RECONSTRUCT PCC SIDEWALK		2	\$9	1	125	\$1,071	\$1,661	<b>\$2,600</b>
275 E Phillips Blvd	34.044308 -117.747780	REMOVE AND RECONSTRUCT PCC SIDEWALK		2	\$9	1	250	\$2,142	\$3,323	<b>\$5,200</b>
2056 Virginia Ave	34.034340 -117.739296	REMOVE AND RECONSTRUCT PCC SIDEWALK		2	\$9	1	50	\$428	\$665	<b>\$1,000</b>
900 E Mission	34.055325 -117.739059	REMOVE AND RECONSTRUCT PCC SIDEWALK	8 Inch Curb Face	2	\$9	1	100	\$857	\$1,329	<b>\$2,100</b>
922 E 6th St	34.054428 -117.738556	REMOVE AND RECONSTRUCT PCC SIDEWALK		2	\$9	1	12	\$103	\$159	<b>\$200</b>
955 E 9th St	34.051830 -117.737801	REMOVE AND RECONSTRUCT PCC SIDEWALK		3	\$9	1	50	\$428	\$665	<b>\$1,000</b>
975 E 9th St	34.051842 -117.737373	REMOVE AND RECONSTRUCT PCC SIDEWALK		3	\$9	1	125	\$1,071	\$1,661	<b>\$2,600</b>
1096 E E Mission Blvd	34.055431 -117.734886	REMOVE AND RECONSTRUCT PCC SIDEWALK		2	\$9	1	25	\$214	\$332	<b>\$500</b>





Public Right-of-Way ADA Transition Plan Report

1620 Burma Ct	34.042076 -117.733604	REMOVE AND RECONSTRUCT PCC SIDEWALK		2	\$9	1	150	\$1,285	\$1,994	<b>\$3,100</b>
1150 E 7th St	34.053600 -117.733139	REMOVE AND RECONSTRUCT PCC SIDEWALK		2	\$9	1	180	\$1,542	\$2,392	<b>\$3,700</b>
1374 E. 3rd St	34.057346 -117.730797	REMOVE AND RECONSTRUCT PCC SIDEWALK		2	\$9	1	350	\$2,999	\$4,652	<b>\$7,200</b>
1515 E. 3rd St	34.057598 -117.725296	REMOVE AND RECONSTRUCT PCC SIDEWALK		2	\$9	1	75	\$643	\$997	<b>\$1,500</b>
E 2nd St	34.058033 -117.744650	REMOVE AND RECONSTRUCT PCC CURB		3	\$31	1	30	\$940	\$1,458	<b>\$2,300</b>
2045 Virginia Ave	34.034546 -117.739433	GRIND PCC SIDEWALK		2	\$5	1	15	\$69	\$107	<b>\$200</b>
2056 Virginia Ave	34.034340 -117.739296	GRIND PCC SIDEWALK		2	\$5	1	10	\$46	\$71	<b>\$100</b>

**DISTRICT: 4**

**COUNT OF DEFICIENCIES: 96**

**TOTAL COST SUMMARY: \$278,800**

Full Address	GPS	Item Description	Notes	Priority	Unit Cost	Quantity	Area	Subtotal	Escalated Total	Total Cost Estimated
185 LINCOLN AVE,	34.070824 -117.750404	ROOT SHAVE		2	\$113	1	0	\$113	\$175	<b>\$300</b>





Public Right-of-Way ADA Transition Plan Report

324 N Towne Ave,	34.061008 -117.741402	ROOT SHAVE		2	\$113	1	0	\$113	\$175	<b>\$300</b>
543 E Pasadena St,	34.064003 -117.740402	ROOT SHAVE		2	\$113	1	0	\$113	\$175	<b>\$300</b>
604 N N CASWELL AVE Ave,	34.064045 -117.738716	ROOT SHAVE		3	\$113	1	0	\$113	\$175	<b>\$300</b>
607 E Pasadena St,	34.064049 -117.738632	ROOT SHAVE	CONSIDER TREE REMOVAL	3	\$113	1	0	\$113	\$175	<b>\$300</b>
631 E Pasadena St,	34.064060 -117.738129	ROOT SHAVE	CONSIDER TREE REMOVAL	2	\$113	1	0	\$113	\$175	<b>\$300</b>
641 E Pasadena St,	34.064064 -117.737915	ROOT SHAVE	CHECK ROW FOR ROOT SHAVE	2	\$113	1	0	\$113	\$175	<b>\$300</b>
1870 Palm Grove Ave ,	34.077991 -117.732910	ROOT SHAVE	6 Inch Curb 12 Inch Guter	3	\$113	1	0	\$113	\$175	<b>\$300</b>
957 Russel Pl,	34.077488 -117.732773	ROOT SHAVE		3	\$113	1	0	\$113	\$175	<b>\$300</b>
1211 Lorraine Ave ,	34.071117 -117.730713	ROOT SHAVE		3	\$113	1	0	\$113	\$175	<b>\$300</b>





Public Right-of-Way ADA Transition Plan Report

1237 Lorraine Ave ,	34.071327 -117.730713	ROOT SHAVE	S/E	3	\$113	1	0	\$113	\$175	<b>\$300</b>
190 E JEFFERSON AVE	34.069645 -117.750244	REMOVE TREE	LOOK AT 5 ADULT TREES IN PARKWAY MAJOR	2	\$1,136	5	0	\$5,682	\$8,814	<b>\$13,700</b>
945 BRADFORD ST,	34.067139 -117.750023	REMOVE TREE		2	\$1,136	1	0	\$1,136	\$1,763	<b>\$2,700</b>
395 CENTER	34.061691 -117.743874	REMOVE TREE		2	\$1,136	1	0	\$1,136	\$1,763	<b>\$2,700</b>
964 Russel Pl,	34.077324 -117.732605	REMOVE TREE	5 lf s/w grind at 2 locations	3	\$1,136	1	0	\$1,136	\$1,763	<b>\$2,700</b>
578 WASHINGTON AVE,	34.063953 -117.731133	REMOVE TREE		3	\$1,136	1	0	\$1,136	\$1,763	<b>\$2,700</b>
554 WASHINGTON AVE,	34.063694 -117.731117	REMOVE TREE		3	\$1,136	2	0	\$2,273	\$3,526	<b>\$5,500</b>
224 E PASADENA ST,	34.063484 -117.747589	REMOVE EXISTING IMPROVEMENTS AND CONSTRUCT PCC DRIVEWAY APPROAC	RECONSTRUCT STREET IMP- RAISE SIDEWALK	2	\$10	1	400	\$4,060	\$6,299	<b>\$9,800</b>
655 -1 N N PALOMARES ST ST,	34.064106 -117.746086	REMOVE EXISTING IMPROVEMENTS AND CONSTRUCT PCC DRIVEWAY APPROAC		2	\$10	1	66	\$670	\$1,039	<b>\$1,600</b>



A BUREAU VERITAS GROUP COMPANY



Public Right-of-Way ADA Transition Plan Report

377 Paloma Dr,	34.061413 -117.739540	REMOVE EXISTING IMPROVEMENTS AND CONSTRUCT PCC DRIVEWAY APPROAC		2	\$10	1	120	\$1,218	\$1,890	<b>\$2,900</b>
604 N N CASWELL AVE Ave,	34.064045 -117.738716	REMOVE EXISTING IMPROVEMENTS AND CONSTRUCT PCC DRIVEWAY APPROAC		3	\$10	1	72	\$731	\$1,134	<b>\$1,800</b>
265 N East End Ave,	34.060978 -117.724121	REMOVE EXISTING IMPROVEMENTS AND CONSTRUCT PCC DRIVEWAY APPROAC	LOCATED OFF HERSHEY	2	\$10	1	150	\$1,523	\$2,362	<b>\$3,700</b>
324 N Towne Ave,	34.061008 -117.741402	REMOVE EXISTING IMPROVEMENTS AND CONSTRUCT PCC ALLEY APPROACH		2	\$5,757	1	0	\$5,757	\$8,930	<b>\$13,800</b>
324 Palm Pl,	34.061089 -117.740326	REMOVE EXISTING IMPROVEMENTS AND CONSTRUCT PCC ALLEY APPROACH		2	\$5,757	1	0	\$5,757	\$8,930	<b>\$13,800</b>
614 N East End Ave,	34.064495 -117.723823	REMOVE EXISTING IMPROVEMENTS AND CONSTRUCT PCC ALLEY APPROACH		2	\$5,757	1	0	\$5,757	\$8,930	<b>\$13,800</b>
1816 Marigold St.,	34.077830 -117.730807	REMOVE AND RECONSTRUCT PCC SIDEWALK	6 Inch Curb 12 Inch Guter	3	\$9	1	180	\$1,542	\$2,392	<b>\$3,700</b>
Marigold St Russel Pl,	34.077735 -117.730725	REMOVE AND RECONSTRUCT PCC SIDEWALK		3	\$9	1	270	\$2,313	\$3,589	<b>\$5,600</b>
185 LINCOLN AVE,	34.070824 -117.750404	REMOVE AND RECONSTRUCT PCC SIDEWALK		2	\$9	1	100	\$857	\$1,329	<b>\$2,100</b>





Public Right-of-Way ADA Transition Plan Report

182 E COLUMBIA AVE,	34.068630 -117.750366	REMOVE AND RECONSTRUCT PCC SIDEWALK		2	\$9	1	250	\$2,142	\$3,323	<b>\$5,200</b>
190 E JEFFERSON AVE	34.069645 -117.750244	REMOVE AND RECONSTRUCT PCC SIDEWALK	LOOK AT 5 ADULT TREES IN PARKWAY MAJOR	2	\$9	1	75	\$643	\$997	<b>\$1,500</b>
975 BRADFORD,	34.067436 -117.750038	REMOVE AND RECONSTRUCT PCC SIDEWALK		2	\$9	1	50	\$428	\$665	<b>\$1,000</b>
963 BRADFORD,	34.067318 -117.750030	REMOVE AND RECONSTRUCT PCC SIDEWALK	PROBLEM AREA NEEDS FURTHER REVIEW	2	\$9	1	200	\$1,713	\$2,658	<b>\$4,100</b>
935 BRADFORD,	34.067039 -117.750023	REMOVE AND RECONSTRUCT PCC SIDEWALK	PAD	2	\$9	1	16	\$137	\$213	<b>\$300</b>
945 BRADFORD ST,	34.067139 -117.750023	REMOVE AND RECONSTRUCT PCC SIDEWALK		2	\$9	1	75	\$643	\$997	<b>\$1,500</b>
224-1 PASADENA ST,	34.063484 -117.747589	REMOVE AND RECONSTRUCT PCC SIDEWALK		2	\$9	1	205	\$1,756	\$2,725	<b>\$4,200</b>
224-2 PASADENA ST,	34.063484 -117.747589	REMOVE AND RECONSTRUCT PCC SIDEWALK		2	\$9	1	25	\$214	\$332	<b>\$500</b>
655 -1 N N PALOMARES ST ST,	34.064106 -117.746086	REMOVE AND RECONSTRUCT PCC SIDEWALK		2	\$9	1	385	\$3,298	\$5,117	<b>\$7,900</b>





Public Right-of-Way ADA Transition Plan Report

655 -2 N N PALOMARES ST ST,	34.064106 -117.746086	REMOVE AND RECONSTRUCT PCC SIDEWALK	2	\$9	1	80	\$685	\$1,063	<b>\$1,600</b>
655 -3 N N PALOMARES ST ST,	34.064106 -117.746086	REMOVE AND RECONSTRUCT PCC SIDEWALK	2	\$9	1	36	\$308	\$478	<b>\$700</b>
655 -4 N N PALOMARES ST ST,	34.064106 -117.746086	REMOVE AND RECONSTRUCT PCC SIDEWALK	2	\$9	1	30	\$257	\$399	<b>\$600</b>
655 -5 N N PALOMARES ST ST,	34.064106 -117.746086	REMOVE AND RECONSTRUCT PCC SIDEWALK	2	\$9	1	48	\$411	\$638	<b>\$1,000</b>
655 -6 N N PALOMARES ST ST,	34.064106 -117.746086	REMOVE AND RECONSTRUCT PCC SIDEWALK	2	\$9	1	54	\$463	\$718	<b>\$1,100</b>
655 -7 N N PALOMARES ST ST,	34.064106 -117.746086	REMOVE AND RECONSTRUCT PCC SIDEWALK	2	\$9	1	150	\$1,285	\$1,994	<b>\$3,100</b>
655 -8 N N PALOMARES ST ST,	34.064106 -117.746086	REMOVE AND RECONSTRUCT PCC SIDEWALK	2	\$9	1	72	\$617	\$957	<b>\$1,500</b>
655 -9 N N PALOMARES ST ST,	34.064106 -117.746086	REMOVE AND RECONSTRUCT PCC SIDEWALK	2	\$9	1	72	\$617	\$957	<b>\$1,500</b>
395 CENTER	34.061691 -117.743874	REMOVE AND RECONSTRUCT PCC SIDEWALK	2	\$9	1	100	\$857	\$1,329	<b>\$2,100</b>





Public Right-of-Way ADA Transition Plan Report

446 N ELEANOR Street ,	34.062050 -117.743637	REMOVE AND RECONSTRUCT PCC SIDEWALK		2	\$9	1	100	\$857	\$1,329	<b>\$2,100</b>
543 E Pasadena St,	34.064003 -117.740402	REMOVE AND RECONSTRUCT PCC SIDEWALK		2	\$9	1	20	\$171	\$266	<b>\$400</b>
549 E Pasadena St,	34.064007 -117.740242	REMOVE AND RECONSTRUCT PCC SIDEWALK		2	\$9	1	225	\$1,928	\$2,990	<b>\$4,600</b>
565 N N CASWELL AVE Ave,	34.063496 -117.738915	REMOVE AND RECONSTRUCT PCC SIDEWALK		3	\$9	1	40	\$343	\$532	<b>\$800</b>
605 E Pasadena St,	34.064045 -117.738670	REMOVE AND RECONSTRUCT PCC SIDEWALK		3	\$9	1	40	\$343	\$532	<b>\$800</b>
607 E Pasadena St,	34.064049 -117.738632	REMOVE AND RECONSTRUCT PCC SIDEWALK	CONSIDER TREE REMOVAL	3	\$9	1	175	\$1,499	\$2,326	<b>\$3,600</b>
633 E Pasadena St,	34.064060 -117.738083	REMOVE AND RECONSTRUCT PCC SIDEWALK		2	\$9	1	145	\$1,242	\$1,927	<b>\$3,000</b>
641 E Pasadena St,	34.064064 -117.737915	REMOVE AND RECONSTRUCT PCC SIDEWALK	CHECK ROW FOR ROOT SHAVE	2	\$9	1	40	\$343	\$532	<b>\$800</b>
1870 Palm Grove Ave ,	34.077991 -117.732910	REMOVE AND RECONSTRUCT PCC SIDEWALK	6 Inch Curb 12 Inch Guter	3	\$9	1	50	\$428	\$665	<b>\$1,000</b>







Public Right-of-Way ADA Transition Plan Report

957 Russel Pl,	34.077488 -117.732773	REMOVE AND RECONSTRUCT PCC SIDEWALK		3	\$9	1	75	\$643	\$997	<b>\$1,500</b>
965 Russel Pl,	34.077492 -117.732605	REMOVE AND RECONSTRUCT PCC SIDEWALK	2 each, 5 lf s/w grind	3	\$9	1	25	\$214	\$332	<b>\$500</b>
618 N RESERVOIR ST,	34.064301 -117.732224	REMOVE AND RECONSTRUCT PCC SIDEWALK		2	\$9	1	75	\$643	\$997	<b>\$1,500</b>
984 Russel Pl.,	34.077343 -117.732170	REMOVE AND RECONSTRUCT PCC SIDEWALK	6 Inch Curb 12 Inch Guter	3	\$9	1	210	\$1,799	\$2,791	<b>\$4,300</b>
1892 Leslie Ct.,	34.077503 -117.731743	REMOVE AND RECONSTRUCT PCC SIDEWALK		3	\$9	1	60	\$514	\$797	<b>\$1,200</b>
1890 Leslie Ct,	34.077473 -117.731720	REMOVE AND RECONSTRUCT PCC SIDEWALK	1 each side of crosswalk	3	\$9	1	150	\$1,285	\$1,994	<b>\$3,100</b>
1858 Leslie Ct.,	34.077114 -117.731674	REMOVE AND RECONSTRUCT PCC SIDEWALK		3	\$9	1	60	\$514	\$797	<b>\$1,200</b>
1155 Washington Ave,	34.070477 -117.731567	REMOVE AND RECONSTRUCT PCC SIDEWALK		3	\$9	1	100	\$857	\$1,329	<b>\$2,100</b>
547 WASHINGTON AVE,	34.063602 -117.731316	REMOVE AND RECONSTRUCT PCC SIDEWALK		2	\$9	1	90	\$771	\$1,196	<b>\$1,900</b>





Public Right-of-Way ADA Transition Plan Report

557 WASHINGTON AVE,	34.063713 -117.731316	REMOVE AND RECONSTRUCT PCC SIDEWALK		2	\$9	1	115	\$985	\$1,528	<b>\$2,400</b>
576 WASHINGTON AVE,	34.063934 -117.731133	REMOVE AND RECONSTRUCT PCC SIDEWALK		3	\$9	1	90	\$771	\$1,196	<b>\$1,900</b>
554 WASHINGTON AVE,	34.063694 -117.731117	REMOVE AND RECONSTRUCT PCC SIDEWALK		3	\$9	1	175	\$1,499	\$2,326	<b>\$3,600</b>
1211 LORANNE AVE ,	34.071117 -117.730713	REMOVE AND RECONSTRUCT PCC SIDEWALK		3	\$9	1	75	\$643	\$997	<b>\$1,500</b>
1237 LORANNE AVE ,	34.071327 -117.730713	REMOVE AND RECONSTRUCT PCC SIDEWALK	S/E	3	\$9	1	50	\$428	\$665	<b>\$1,000</b>
602 KARESH AVE,	34.064423 -117.722771	REMOVE AND RECONSTRUCT PCC SIDEWALK		2	\$9	1	570	\$4,883	\$7,576	<b>\$11,700</b>
MARIGOLD ST RUSSEL PL,	34.077735 -117.730725	REMOVE AND RECONSTRUCT PCC CURB AND GUTTER		3	\$55	1	25	\$1,365	\$2,118	<b>\$3,300</b>
190 E JEFFERSON AVE	34.069645 -117.750244	REMOVE AND RECONSTRUCT PCC CURB AND GUTTER	LOOK AT 5 ADULT TREES IN PARKWAY MAJOR PROBLEM AREA	2	\$55	1	15	\$819	\$1,271	<b>\$2,000</b>
963 BRADFORD,	34.067318 -117.750030	REMOVE AND RECONSTRUCT PCC CURB AND GUTTER	NEEDS FURTHER REVIEW	2	\$55	1	30	\$1,638	\$2,541	<b>\$3,900</b>





Public Right-of-Way ADA Transition Plan Report

224 E PASADENA ST,	34.063484 -117.747589	REMOVE AND RECONSTRUCT PCC CURB AND GUTTER	RECONSTRUCT STREET IMP- RAISE SIDEWALK	2	\$55	1	250	\$13,651	\$21,176	<b>\$32,800</b>
377 E PASADENA ST,	34.063725 -117.744324	REMOVE AND RECONSTRUCT PCC CURB AND GUTTER	OLD TREE-A.C REPAIR	2	\$55	1	80	\$4,368	\$6,776	<b>\$10,500</b>
1870 Palm Grove Ave ,	34.077991 -117.732910	REMOVE AND RECONSTRUCT PCC CURB AND GUTTER	6 Inch Curb 12 Inch Guter	3	\$55	1	15	\$819	\$1,271	<b>\$2,000</b>
964 Russel Pl,	34.077324 -117.732605	REMOVE AND RECONSTRUCT PCC CURB AND GUTTER	5 lf s/w grind at 2 locations	3	\$55	1	30	\$1,638	\$2,541	<b>\$3,900</b>
965 Russel Pl,	34.077492 -117.732605	REMOVE AND RECONSTRUCT PCC CURB AND GUTTER	2 each, 5 lf s/w grind	3	\$55	1	30	\$1,638	\$2,541	<b>\$3,900</b>
984 Russel Pl.,	34.077343 -117.732170	REMOVE AND RECONSTRUCT PCC CURB AND GUTTER	6 Inch Curb 12 Inch Guter	3	\$55	1	20	\$1,092	\$1,694	<b>\$2,600</b>
182 E COLUMBIA AVE,	34.068630 -117.750366	REMOVE AND RECONSTRUCT PCC CURB		2	\$31	1	1	\$31	\$49	<b>\$100</b>
971 BRADFORD,	34.067398 -117.750038	REMOVE AND RECONSTRUCT PCC CURB		2	\$31	1	20	\$627	\$972	<b>\$1,500</b>
224-1 PASADENA ST,	34.063484 -117.747589	REMOVE AND RECONSTRUCT PCC CURB		2	\$31	1	26	\$815	\$1,264	<b>\$2,000</b>



Public Right-of-Way ADA Transition Plan Report

551 E Pasadena St,	34.064007 -117.740189	REMOVE AND RECONSTRUCT PCC CURB	8"CURB FACE	2	\$31	1	20	\$627	\$972	<b>\$1,500</b>
182 E COLUMBIA AVE,	34.068630 -117.750366	GRIND PCC SIDEWALK		2	\$5	1	120	\$551	\$855	<b>\$1,300</b>
588 E Pasadena St,	34.063869 -117.739166	GRIND PCC SIDEWALK		3	\$5	1	5	\$23	\$36	<b>\$100</b>
869 N San Antonio Ave,	34.067364 -117.736755	GRIND PCC SIDEWALK		3	\$5	1	10	\$46	\$71	<b>\$100</b>
964 Russel Pl,	34.077324 -117.732605	GRIND PCC SIDEWALK	5 lf s/w grind at 2 locations	3	\$5	1	10	\$46	\$71	<b>\$100</b>
965 Russel Pl,	34.077492 -117.732605	GRIND PCC SIDEWALK	2 each, 5 lf s/w grind	3	\$5	1	10	\$46	\$71	<b>\$100</b>
1125 E Pasadena St,	34.064068 -117.728050	GRIND PCC SIDEWALK		2	\$5	1	5	\$23	\$36	<b>\$100</b>
601 N East End Ave,	34.064388 -117.724014	GRIND PCC SIDEWALK		2	\$5	1	5	\$23	\$36	<b>\$100</b>
1816 Marigold St.,	34.077830 -117.730807	EXCAVATE, GRADE, AND CONSTRUCT PCC CURB AND GUTTER	6 Inch Curb 12 Inch Guter	3	\$89	1	24	\$2,130	\$3,305	<b>\$5,100</b>





**DISTRICT: 5**

**COUNT OF DEFICIENCIES: 9**

**TOTAL COST SUMMARY:**

**\$13,000**

Full Address	GPS	Item Description	Notes	Priority	Unit Cost	Quantity	Area	Subtotal	Escalated Total	Total Cost Estimated
83 Village Loop Road,	34.037849 -117.780212	REMOVE TREE		2	\$1,136	1	0	\$1,136	\$1,763	<b>\$2,700</b>
32 Mesa Ridge Rd	34.025623 -117.772133	REMOVE TREE	PINE, On Phillips Ranch E/S Street	2	\$1,136	1	0	\$1,136	\$1,763	<b>\$2,700</b>
Calle Del Mar Santa Clara Drive	34.036412 -117.784714	REMOVE AND RECONSTRUCT PCC SIDEWALK		3	\$9	1	120	\$1,028	\$1,595	<b>\$2,500</b>
3208 Factory Drive	34.047413 -117.802803	REMOVE AND RECONSTRUCT PCC SIDEWALK		3	\$9	1	50	\$428	\$665	<b>\$1,000</b>
1992 Denison St	34.052174 -117.788147	REMOVE AND RECONSTRUCT PCC SIDEWALK	WMB	2	\$9	1	20	\$171	\$266	<b>\$400</b>
1882 Fleming St	34.051327 -117.785133	REMOVE AND RECONSTRUCT PCC SIDEWALK	WMB	2	\$9	1	20	\$171	\$266	<b>\$400</b>
83 Village Loop Road	34.037849 -117.780212	REMOVE AND RECONSTRUCT PCC SIDEWALK	Near the driveway	2	\$9	1	20	\$171	\$266	<b>\$400</b>
83 Village Loop Road	34.037849 -117.780212	REMOVE AND RECONSTRUCT PCC SIDEWALK	Need Field verification	2	\$9	1	40	\$343	\$532	<b>\$800</b>





32 Mesa Ridge Rd	34.025623 -117.772133	REMOVE AND RECONSTRUCT PCC SIDEWALK	PINE, On Phillips Ranch E/S Street	2	\$9	1	100	\$857	\$1,329	<b>\$2,100</b>
------------------	--------------------------	--	---------------------------------------	---	-----	---	-----	-------	---------	----------------

**DISTRICT: 6**

**COUNT OF DEFICIENCIES: 86**

**TOTAL COST SUMMARY: \$250,100**

Full Address	GPS	Item Description	Notes	Priority	Unit Cost	Quantity	Area	Subtotal	Escalated Total	Total Cost Estimated
779 MUNSTER	34.090804 -117.763166	REMOVE TREE		3	\$1,136	2	0	\$2,273	\$3,526	<b>\$5,500</b>
NONE LASENA AND MUNSTER	34.091079 -117.762880	REMOVE TREE		3	\$1,136	1	0	\$1,136	\$1,763	<b>\$2,700</b>
NONE LASENA AND MUNSTER	34.091079 -117.762880	REMOVE TREE		3	\$1,136	1	0	\$1,136	\$1,763	<b>\$2,700</b>
2951 ELTON	34.100216 -117.746817	REMOVE TREE		2	\$1,136	1	0	\$1,136	\$1,763	<b>\$2,700</b>
2239 MUNSTER	34.090897 -117.763100	REMOVE TREE		3	\$1,136	1	0	\$1,136	\$1,763	<b>\$2,700</b>
2251 MUNSTER	34.091034 -117.763008	REMOVE TREE		3	\$1,136	1	0	\$1,136	\$1,763	<b>\$2,700</b>
767 LASENA	34.091007 -117.762642	REMOVE TREE		3	\$1,136	1	0	\$1,136	\$1,763	<b>\$2,700</b>



A BUREAU VERITAS GROUP COMPANY



Public Right-of-Way ADA Transition Plan Report

731 LASENA	34.090679 -117.762161	REMOVE TREE		3	\$1,136	1	0	\$1,136	\$1,763	<b>\$2,700</b>
2957 GLADSTONE	34.100624 -117.749794	REMOVE TREE	TRIM TREES	2	\$1,136	1	0	\$1,136	\$1,763	<b>\$2,700</b>
2996 GLADSTONE	34.101551 -117.749611	REMOVE TREE	TRIM TREES	2	\$1,136	1	0	\$1,136	\$1,763	<b>\$2,700</b>
173 W Grevillia St	34.091999 -117.749519	REMOVE TREE	INTERSECTION EAST SIDE	2	\$1,136	1	0	\$1,136	\$1,763	<b>\$2,700</b>
244 BROWNING	34.099792 -117.746407	REMOVE TREE		2	\$1,136	1	0	\$1,136	\$1,763	<b>\$2,700</b>
428 E Harrison Ave	34.098988 -117.743362	REMOVE TREE		3	\$1,136	1	0	\$1,136	\$1,763	<b>\$2,700</b>
444 E Harrison Ave	34.098980 -117.743126	REMOVE TREE		3	\$1,136	1	0	\$1,136	\$1,763	<b>\$2,700</b>
368 Canfield Ave	34.090775 -117.755035	REMOVE EXISTING IMPROVEMENTS AND CONSTRUCT PCC DRIVEWAY APPROAC		2	\$10	1	100	\$1,015	\$1,575	<b>\$2,400</b>
244 BROWNING	34.099792 -117.746407	REMOVE EXISTING IMPROVEMENTS AND CONSTRUCT PCC DRIVEWAY APPROAC		2	\$10	1	100	\$1,015	\$1,575	<b>\$2,400</b>





Public Right-of-Way ADA Transition Plan Report

428 E Harrison Ave	34.098988 -117.743362	REMOVE EXISTING IMPROVEMENTS AND CONSTRUCT PCC DRIVEWAY APPROAC	3	\$10	1	150	\$1,523	\$2,362	<b>\$3,700</b>
100' W/O LARCHMONT ASBURY	34.083589 -117.735726	REMOVE EXISTING IMPROVEMENTS AND CONSTRUCT PCC ALLEY APPROACH	3	\$5,757	1	0	\$5,757	\$8,930	<b>\$13,800</b>
508 Meadow Ln	34.088387 -117.742912	REMOVE EXISTING IMPROVEMENTS AND CONSTRUCT PCC ALLEY APPROACH	2	\$5,757	2	0	\$11,513	\$17,861	<b>\$27,700</b>
550 Tasman Ave	34.081516 -117.741570	REMOVE EXISTING IMPROVEMENTS AND CONSTRUCT PCC ALLEY APPROACH	2	\$5,757	1	0	\$5,757	\$8,930	<b>\$13,800</b>
779 MUNSTER	34.090804 -117.763166	REMOVE AND RECONSTRUCT PCC SIDEWALK	3	\$9	1	100	\$857	\$1,329	<b>\$2,100</b>
NONE LASENA AND MUNSTER	34.091079 -117.762880	REMOVE AND RECONSTRUCT PCC SIDEWALK	3	\$9	1	325	\$2,784	\$4,320	<b>\$6,700</b>
NONE LASENA AND MUNSTER	34.091079 -117.762880	REMOVE AND RECONSTRUCT PCC SIDEWALK	3	\$9	1	300	\$2,570	\$3,987	<b>\$6,200</b>
NONE LASENA AND MUNSTER	34.091079 -117.762880	REMOVE AND RECONSTRUCT PCC SIDEWALK	3	\$9	1	50	\$428	\$665	<b>\$1,000</b>
2239 MUNSTER	34.090897 -117.763100	REMOVE AND RECONSTRUCT PCC SIDEWALK	3	\$9	1	150	\$1,285	\$1,994	<b>\$3,100</b>







Public Right-of-Way ADA Transition Plan Report

776 LASENA	34.090992 -117.762886	REMOVE AND RECONSTRUCT PCC SIDEWALK	3	\$9	1	150	\$1,285	\$1,994	<b>\$3,100</b>
767 LASENA	34.091007 -117.762642	REMOVE AND RECONSTRUCT PCC SIDEWALK	3	\$9	1	100	\$857	\$1,329	<b>\$2,100</b>
742 LASENA	34.090683 -117.762428	REMOVE AND RECONSTRUCT PCC SIDEWALK	3	\$9	1	100	\$857	\$1,329	<b>\$2,100</b>
731 LASENA	34.090679 -117.762161	REMOVE AND RECONSTRUCT PCC SIDEWALK	3	\$9	1	100	\$857	\$1,329	<b>\$2,100</b>
1820 YORBA	34.082497 -117.759438	REMOVE AND RECONSTRUCT PCC SIDEWALK	2	\$9	1	175	\$1,499	\$2,326	<b>\$3,600</b>
368 Canfield Ave	34.090775 -117.755035	REMOVE AND RECONSTRUCT PCC SIDEWALK	2	\$9	1	400	\$3,427	\$5,316	<b>\$8,200</b>
361 Golden Carriage Ln	34.089054 -117.754700	REMOVE AND RECONSTRUCT PCC SIDEWALK	2	\$9	1	60	\$514	\$797	<b>\$1,200</b>
150 Sharon Dr	34.087360 -117.752441	REMOVE AND RECONSTRUCT PCC SIDEWALK	2	\$9	1	50	\$428	\$665	<b>\$1,000</b>
224 Cary Ln	34.088303 -117.752090	REMOVE AND RECONSTRUCT PCC SIDEWALK	2	\$9	1	100	\$857	\$1,329	<b>\$2,100</b>





Public Right-of-Way ADA Transition Plan Report

1969 CADILLAC	34.080864 -117.750160	REMOVE AND RECONSTRUCT PCC SIDEWALK		3	\$9	1	100	\$857	\$1,329	<b>\$2,100</b>
N GAREY AVE / FRED AVE	34.087738 -117.750092	REMOVE AND RECONSTRUCT PCC SIDEWALK	S/W is B.O.W for driveway approach (Thicker Section)	2	\$9	1	144	\$1,234	\$1,914	<b>\$3,000</b>
2957 GLADSTONE	34.100624 -117.749794	REMOVE AND RECONSTRUCT PCC SIDEWALK	TRIM TREES	2	\$9	1	40	\$343	\$532	<b>\$800</b>
2996 GLADSTONE	34.101551 -117.749611	REMOVE AND RECONSTRUCT PCC SIDEWALK	TRIM TREES	2	\$9	1	60	\$514	\$797	<b>\$1,200</b>
173 W Grevillia St	34.091999 -117.749519	REMOVE AND RECONSTRUCT PCC SIDEWALK	INTERSECTION EAST SIDE	2	\$9	1	60	\$514	\$797	<b>\$1,200</b>
2239 Las Vegas Ave	34.088440 -117.748406	REMOVE AND RECONSTRUCT PCC SIDEWALK		2	\$9	1	30	\$257	\$399	<b>\$600</b>
223 Albert Ave	34.089279 -117.747147	REMOVE AND RECONSTRUCT PCC SIDEWALK		2	\$9	1	25	\$214	\$332	<b>\$500</b>
245 Albert Ave	34.089279 -117.747017	REMOVE AND RECONSTRUCT PCC SIDEWALK		2	\$9	1	25	\$214	\$332	<b>\$500</b>
171 FOXBURY	34.104832 -117.747009	REMOVE AND RECONSTRUCT PCC SIDEWALK		2	\$9	1	30	\$257	\$399	<b>\$600</b>





Public Right-of-Way ADA Transition Plan Report

244 BROWNING	34.099792 -117.746407	REMOVE AND RECONSTRUCT PCC SIDEWALK		2	\$9	1	100	\$857	\$1,329	<b>\$2,100</b>
350 E Harrison Ave	34.099022 -117.744514	REMOVE AND RECONSTRUCT PCC SIDEWALK		3	\$9	1	100	\$857	\$1,329	<b>\$2,100</b>
428 E Harrison Ave	34.098988 -117.743362	REMOVE AND RECONSTRUCT PCC SIDEWALK	Front of property, east side	3	\$9	1	500	\$4,284	\$6,645	<b>\$10,300</b>
428 E Harrison Ave	34.098988 -117.743362	REMOVE AND RECONSTRUCT PCC SIDEWALK	Front of property, west side	3	\$9	1	150	\$1,285	\$1,994	<b>\$3,100</b>
444 E Harrison Ave	34.098980 -117.743126	REMOVE AND RECONSTRUCT PCC SIDEWALK		3	\$9	1	100	\$857	\$1,329	<b>\$2,100</b>
508 Meadow Ln	34.088387 -117.742912	REMOVE AND RECONSTRUCT PCC SIDEWALK		2	\$9	1	475	\$4,070	\$6,313	<b>\$9,800</b>
528 Meadow Ln	34.088356 -117.742333	REMOVE AND RECONSTRUCT PCC SIDEWALK		2	\$9	1	150	\$1,285	\$1,994	<b>\$3,100</b>
540 Meadow Ln	34.088428 -117.742004	REMOVE AND RECONSTRUCT PCC SIDEWALK		2	\$9	1	50	\$428	\$665	<b>\$1,000</b>
550 Tasman Ave	34.081516 -117.741570	REMOVE AND RECONSTRUCT PCC SIDEWALK		2	\$9	1	225	\$1,928	\$2,990	<b>\$4,600</b>





Public Right-of-Way ADA Transition Plan Report

2311 Wilkie Dr	34.090145 -117.739182	REMOVE AND RECONSTRUCT PCC SIDEWALK	2	\$9	1	25	\$214	\$332	<b>\$500</b>
2335 Wilkie Dr	34.090385 -117.739182	REMOVE AND RECONSTRUCT PCC SIDEWALK	2	\$9	1	25	\$214	\$332	<b>\$500</b>
2572 Yorkshire Way	34.091637 -117.737961	REMOVE AND RECONSTRUCT PCC SIDEWALK	2	\$9	1	30	\$257	\$399	<b>\$600</b>
2186 LARCHMONT	34.082779 -117.735703	REMOVE AND RECONSTRUCT PCC SIDEWALK	3	\$9	1	50	\$428	\$665	<b>\$1,000</b>
779 MUNSTER	34.090804 -117.763166	REMOVE AND RECONSTRUCT PCC CURB AND GUTTER	3	\$55	1	45	\$2,457	\$3,812	<b>\$5,900</b>
NONE LASENA AND MUNSTER	34.091079 -117.762880	REMOVE AND RECONSTRUCT PCC CURB AND GUTTER	3	\$55	1	30	\$1,638	\$2,541	<b>\$3,900</b>
NONE LASENA AND MUNSTER	34.091079 -117.762880	REMOVE AND RECONSTRUCT PCC CURB AND GUTTER	3	\$55	1	20	\$1,092	\$1,694	<b>\$2,600</b>
NONE LASENA AND MUNSTER	34.091079 -117.762880	REMOVE AND RECONSTRUCT PCC CURB AND GUTTER	3	\$55	1	10	\$546	\$847	<b>\$1,300</b>
2239 MUNSTER	34.090897 -117.763100	REMOVE AND RECONSTRUCT PCC CURB AND GUTTER	3	\$55	1	10	\$546	\$847	<b>\$1,300</b>





Public Right-of-Way ADA Transition Plan Report

2251 MUNSTER	34.091034 -117.763008	REMOVE AND RECONSTRUCT PCC CURB AND GUTTER		3	\$55	1	10	\$546	\$847	<b>\$1,300</b>
776 LASENA	34.090992 -117.762886	REMOVE AND RECONSTRUCT PCC CURB AND GUTTER		3	\$55	1	20	\$1,092	\$1,694	<b>\$2,600</b>
767 LASENA	34.091007 -117.762642	REMOVE AND RECONSTRUCT PCC CURB AND GUTTER		3	\$55	1	30	\$1,638	\$2,541	<b>\$3,900</b>
742 LASENA	34.090683 -117.762428	REMOVE AND RECONSTRUCT PCC CURB AND GUTTER		3	\$55	1	10	\$546	\$847	<b>\$1,300</b>
731 LASENA	34.090679 -117.762161	REMOVE AND RECONSTRUCT PCC CURB AND GUTTER		3	\$55	1	30	\$1,638	\$2,541	<b>\$3,900</b>
368 Canfield Ave	34.090775 -117.755035	REMOVE AND RECONSTRUCT PCC CURB AND GUTTER		2	\$55	1	80	\$4,368	\$6,776	<b>\$10,500</b>
2957 GLADSTONE	34.100624 -117.749794	REMOVE AND RECONSTRUCT PCC CURB AND GUTTER	TRIM TREES	2	\$55	1	10	\$546	\$847	<b>\$1,300</b>
245 Albert Ave	34.089279 -117.747017	REMOVE AND RECONSTRUCT PCC CROSS GUTTER		2	\$9	1	5	\$45	\$69	<b>\$100</b>
540 Meadow Ln	34.088428 -117.742004	REMOVE AND RECONSTRUCT PCC CROSS GUTTER		2	\$9	1	5	\$45	\$69	<b>\$100</b>





Public Right-of-Way ADA Transition Plan Report

2251 MUNSTER	34.091034 -117.763008	GRIND PCC SIDEWALK		3	\$5	1	10	\$46	\$71	<b>\$100</b>
754 LASENA	34.090794 -117.762589	GRIND PCC SIDEWALK		3	\$5	1	10	\$46	\$71	<b>\$100</b>
742 LASENA	34.090683 -117.762428	GRIND PCC SIDEWALK		3	\$5	1	5	\$23	\$36	<b>\$100</b>
2900 GLENCREST	34.099350 -117.750534	GRIND PCC SIDEWALK		2	\$5	1	5	\$23	\$36	<b>\$100</b>
1994 CADILLAC	34.081104 -117.749725	GRIND PCC SIDEWALK	WMB	3	\$5	1	5	\$23	\$36	<b>\$100</b>
212 E. GROVE GROVE	34.103073 -117.746651	GRIND PCC SIDEWALK		2	\$5	1	5	\$23	\$36	<b>\$100</b>
540 Meadow Ln	34.088428 -117.742004	GRIND PCC SIDEWALK		2	\$5	1	125	\$574	\$890	<b>\$1,400</b>
2205 LARCHMONT	34.083099 -117.735863	GRIND PCC SIDEWALK		3	\$5	1	5	\$23	\$36	<b>\$100</b>
828 TOWNE CENTER	34.092606 -117.734871	GRIND PCC SIDEWALK		2	\$5	1	12	\$55	\$85	<b>\$100</b>





Public Right-of-Way ADA Transition Plan Report

362 E Harrison Ave	34.099014 -117.744339	EXCAVATE, GRADE, AND CONSTRUCT RETAINING CURB OR SLOUGH WALL	3	\$43	1	20	\$866	\$1,343	<b>\$2,100</b>
2190 E GAREY AVE	34.087708 -117.750351	EXCAVATE, GRADE, AND CONSTRUCT PCC CURB AND GUTTER	2	\$89	1	1	\$89	\$138	<b>\$200</b>
508 Meadow Ln	34.088387 -117.742912	EXCAVATE, GRADE, AND CONSTRUCT PCC CURB AND GUTTER	2	\$89	1	1	\$89	\$138	<b>\$200</b>
2129 Stocker St	34.081631 -117.741211	EXCAVATE, GRADE, AND CONSTRUCT PCC CURB AND GUTTER	2	\$89	1	1	\$89	\$138	<b>\$200</b>
2332 Kimball Ave	34.090374 -117.744309	EXCAVATE, GRADE, AND CONSTRUCT NEW PCC SIDEWALK	2	\$9	1	225	\$2,052	\$3,184	<b>\$4,900</b>

Check ROW to  
determine S/W  
width

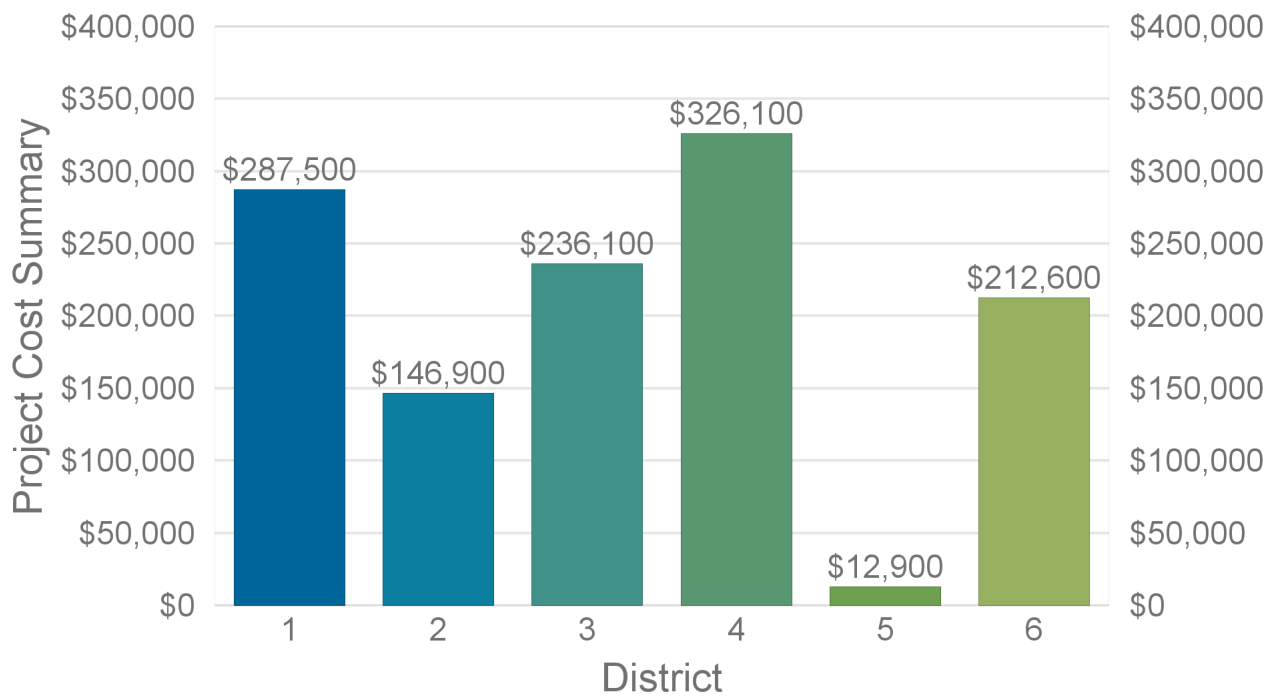




**Total District Cost Estimate Summary Table for Year 2030 :**

	Priority 1 Estimated Costs	Priority 2 Estimated Costs	Priority 3 Estimated Costs	Priority 4 Estimated Costs	Total Estimated Project Costs
<b>District 1</b>	\$0	\$0	\$287,500	\$0	<b>\$287,500</b>
<b>District 2</b>	\$0	\$0	\$146,900	\$0	<b>\$146,900</b>
<b>District 3</b>	\$0	\$0	\$236,100	\$0	<b>\$236,100</b>
<b>District 4</b>	\$0	\$0	\$326,100	\$0	<b>\$326,100</b>
<b>District 5</b>	\$0	\$0	\$12,900	\$0	<b>\$12,900</b>
<b>District 6</b>	\$0	\$0	\$212,600	\$0	<b>\$212,600</b>
<b>Total</b>	<b>\$0</b>	<b>\$0</b>	<b>\$1,222,100</b>	<b>\$0</b>	<b>\$1,222,100</b>

**Total Estimated Cost by District for Year 2030**







**DISTRICT: 1**

**COUNT OF DEFICIENCIES: 101**

**TOTAL COST SUMMARY:**

**\$287,500**

Full Address	GPS	Item Description	Notes	Priority	Unit Cost	Quantity	Area	Subtotal	Escalated Total	Total Cost Estimated
776 Laurel Ave	34.064041 -117.762955	ROOT SHAVE		3	\$113	1	0	\$113	\$184	<b>\$300</b>
756 Laurel Ave	34.064053 -117.762558	ROOT SHAVE		3	\$113	1	0	\$113	\$184	<b>\$300</b>
754 Laurel Ave	34.064053 -117.762520	ROOT SHAVE		3	\$113	1	0	\$113	\$184	<b>\$300</b>
610 MEDINA STREET	34.056179 -117.807533	REMOVE TREE		3	\$1,136	1	0	\$1,136	\$1,851	<b>\$2,900</b>
610 MEDINA STREET	34.056179 -117.807533	REMOVE TREE		3	\$1,136	1	0	\$1,136	\$1,851	<b>\$2,900</b>
2850 SANTEZ DRIVE	34.055855 -117.807320	REMOVE TREE		3	\$1,136	1	0	\$1,136	\$1,851	<b>\$2,900</b>
2841 SANTEZ DRIVE	34.056190 -117.807198	REMOVE TREE		3	\$1,136	1	0	\$1,136	\$1,851	<b>\$2,900</b>
2826 SANTEZ DRIVE	34.056347 -117.806725	REMOVE TREE		3	\$1,136	1	0	\$1,136	\$1,851	<b>\$2,900</b>



A BUREAU VERITAS GROUP COMPANY



Public Right-of-Way ADA Transition Plan Report

644 HENNIPEN STREET	34.058136 -117.806457	REMOVE TREE		3	\$1,136	1	0	\$1,136	\$1,851	<b>\$2,900</b>
1023 Glen Ave.	34.066349 -117.782044	REMOVE TREE	SL PULLBOX, TESCOFLEX SERVICES, 1 SMALL TREE	3	\$1,136	1	0	\$1,136	\$1,851	<b>\$2,900</b>
1055 Cambrin Rd.	34.067680 -117.779671	REMOVE TREE		3	\$1,136	1	0	\$1,136	\$1,851	<b>\$2,900</b>
1039 Cambrin Rd.	34.067284 -117.779549	REMOVE TREE	WM	3	\$1,136	1	0	\$1,136	\$1,851	<b>\$2,900</b>
1033 Cambrin Rd.	34.067135 -117.779503	REMOVE TREE		3	\$1,136	2	0	\$2,273	\$3,702	<b>\$5,700</b>
1044 Cambrin Rd.	34.067474 -117.779404	REMOVE TREE	3 LARGE TREES, 2 W.M	3	\$1,136	3	0	\$3,409	\$5,553	<b>\$8,600</b>
1038 Cambrin Rd.	34.067326 -117.779358	REMOVE TREE	1 LARGE TREE	3	\$1,136	1	0	\$1,136	\$1,851	<b>\$2,900</b>
1032 Cambrin Rd.	34.067177 -117.779312	REMOVE TREE	W.M, TREE	3	\$1,136	1	0	\$1,136	\$1,851	<b>\$2,900</b>
1014 Cambrin Rd.	34.066730 -117.779175	REMOVE TREE	LARGE TREE	3	\$1,136	1	0	\$1,136	\$1,851	<b>\$2,900</b>





Public Right-of-Way ADA Transition Plan Report

1002 Cambrin Rd.	34.066433 -117.779091	REMOVE TREE	LARGE TREE, EDISON POLE	3	\$1,136	1	0	\$1,136	\$1,851	<b>\$2,900</b>
2850 SANTEZ DRIVE	34.055855 -117.807320	REMOVE EXISTING IMPROVEMENTS AND CONSTRUCT PCC DRIVEWAY APPROAC		3	\$10	1	50	\$508	\$827	<b>\$1,300</b>
1760 Pavillion Dr.	34.066101 -117.783813	REMOVE EXISTING IMPROVEMENTS AND CONSTRUCT PCC DRIVEWAY APPROAC		3	\$10	1	84	\$853	\$1,389	<b>\$2,200</b>
948 Ericksen Dr.	34.065174 -117.779732	REMOVE EXISTING IMPROVEMENTS AND CONSTRUCT PCC DRIVEWAY APPROAC	WM, GAS, MAILBOX	3	\$10	1	102	\$1,035	\$1,686	<b>\$2,600</b>
1039 Cambrin Rd.	34.067284 -117.779549	REMOVE EXISTING IMPROVEMENTS AND CONSTRUCT PCC DRIVEWAY APPROAC	WM	3	\$10	1	112	\$1,137	\$1,852	<b>\$2,900</b>
1044 Cambrin Rd.	34.067474 -117.779404	REMOVE EXISTING IMPROVEMENTS AND CONSTRUCT PCC DRIVEWAY APPROAC	3 LARGE TREES, 2 W.M	3	\$10	1	112	\$1,137	\$1,852	<b>\$2,900</b>
1038 Cambrin Rd.	34.067326 -117.779358	REMOVE EXISTING IMPROVEMENTS AND CONSTRUCT PCC DRIVEWAY APPROAC	1 LARGE TREE	3	\$10	1	112	\$1,137	\$1,852	<b>\$2,900</b>
1032 Cambrin Rd.	34.067177 -117.779312	REMOVE EXISTING IMPROVEMENTS AND CONSTRUCT PCC DRIVEWAY APPROAC	W.M, TREE	3	\$10	1	112	\$1,137	\$1,852	<b>\$2,900</b>
1026 Cambrin Rd.	34.067028 -117.779266	REMOVE EXISTING IMPROVEMENTS AND CONSTRUCT PCC DRIVEWAY APPROAC	F.H, WM, MAILBOX	3	\$10	1	112	\$1,137	\$1,852	<b>\$2,900</b>





Public Right-of-Way ADA Transition Plan Report

1020 Cambrin Rd.	34.066879 -117.779221	REMOVE EXISTING IMPROVEMENTS AND CONSTRUCT PCC DRIVEWAY APPROAC	2 WM, MAILBOX	3	\$10	1	112	\$1,137	\$1,852	<b>\$2,900</b>
1394 Elwood	34.069637 -117.776131	REMOVE EXISTING IMPROVEMENTS AND CONSTRUCT PCC DRIVEWAY APPROAC		3	\$10	1	25	\$254	\$413	<b>\$600</b>
785 Laurel Ave	34.064205 -117.763115	REMOVE EXISTING IMPROVEMENTS AND CONSTRUCT PCC DRIVEWAY APPROAC		3	\$10	1	168	\$1,705	\$2,778	<b>\$4,300</b>
702 Huntington	34.064209 -117.761292	REMOVE EXISTING IMPROVEMENTS AND CONSTRUCT PCC DRIVEWAY APPROAC		3	\$10	1	144	\$1,462	\$2,381	<b>\$3,700</b>
1921 Arroyo Ave	34.065327 -117.784264	REMOVE EXISTING IMPROVEMENTS AND CONSTRUCT PCC ALLEY APPROACH		3	\$5,757	1	0	\$5,757	\$9,377	<b>\$14,500</b>
1008 Cambrin Rd.	34.066582 -117.779137	REMOVE AND RELOCATE FENCE	WM	3	\$49	1	40	\$1,942	\$3,163	<b>\$4,900</b>
623 MEDINA STREET	34.056194 -117.807884	REMOVE AND RECONSTRUCT PCC SIDEWALK		3	\$9	1	150	\$1,285	\$2,093	<b>\$3,200</b>
610 MEDINA STREET	34.056179 -117.807533	REMOVE AND RECONSTRUCT PCC SIDEWALK		3	\$9	1	300	\$2,570	\$4,187	<b>\$6,500</b>
610 MEDINA STREET	34.056179 -117.807533	REMOVE AND RECONSTRUCT PCC SIDEWALK		3	\$9	1	125	\$1,071	\$1,744	<b>\$2,700</b>





Public Right-of-Way ADA Transition Plan Report

610 MEDINA STREET	34.056179 -117.807533	REMOVE AND RECONSTRUCT PCC SIDEWALK		3	\$9	1	50	\$428	\$698	<b>\$1,100</b>
2850 SANTEZ DRIVE	34.055855 -117.807320	REMOVE AND RECONSTRUCT PCC SIDEWALK		3	\$9	1	50	\$428	\$698	<b>\$1,100</b>
2841 SANTEZ DRIVE	34.056190 -117.807198	REMOVE AND RECONSTRUCT PCC SIDEWALK		3	\$9	1	75	\$643	\$1,047	<b>\$1,600</b>
2841 SANTEZ DRIVE	34.056190 -117.807198	REMOVE AND RECONSTRUCT PCC SIDEWALK		3	\$9	1	125	\$1,071	\$1,744	<b>\$2,700</b>
2844 SANTEZ DRIVE	34.055996 -117.807152	REMOVE AND RECONSTRUCT PCC SIDEWALK		3	\$9	1	6	\$51	\$84	<b>\$100</b>
2826 SANTEZ DRIVE	34.056347 -117.806725	REMOVE AND RECONSTRUCT PCC SIDEWALK		3	\$9	1	200	\$1,713	\$2,791	<b>\$4,300</b>
657 HENNIPEN STREET	34.058098 -117.806725	REMOVE AND RECONSTRUCT PCC SIDEWALK	WATER METER BOX	3	\$9	1	15	\$129	\$209	<b>\$300</b>
641 HENNIPEN STREET	34.057972 -117.806526	REMOVE AND RECONSTRUCT PCC SIDEWALK	WATER METER BOX	3	\$9	1	15	\$129	\$209	<b>\$300</b>
644 HENNIPEN STREET	34.058136 -117.806457	REMOVE AND RECONSTRUCT PCC SIDEWALK		3	\$9	1	300	\$2,570	\$4,187	<b>\$6,500</b>





Public Right-of-Way ADA Transition Plan Report

1435 Elwood	34.069633 -117.776970	REMOVE AND RECONSTRUCT PCC SIDEWALK	3	\$9	1	25	\$214	\$349	<b>\$500</b>
1431 Elwood	34.069649 -117.776894	REMOVE AND RECONSTRUCT PCC SIDEWALK	3	\$9	1	20	\$171	\$279	<b>\$400</b>
691 Currier	34.063850 -117.768471	REMOVE AND RECONSTRUCT PCC SIDEWALK	3	\$9	1	75	\$643	\$1,047	<b>\$1,600</b>
1010 Holt	34.061878 -117.767265	REMOVE AND RECONSTRUCT PCC SIDEWALK	3	\$9	1	75	\$643	\$1,047	<b>\$1,600</b>
611 Fillmore	34.063099 -117.767227	REMOVE AND RECONSTRUCT PCC SIDEWALK	3	\$9	1	25	\$214	\$349	<b>\$500</b>
646 Fillmore	34.063454 -117.767044	REMOVE AND RECONSTRUCT PCC SIDEWALK	3	\$9	1	40	\$343	\$558	<b>\$900</b>
785 Laurel Ave	34.064205 -117.763115	REMOVE AND RECONSTRUCT PCC SIDEWALK	3	\$9	1	25	\$214	\$349	<b>\$500</b>
777 Laurel Ave	34.064209 -117.762962	REMOVE AND RECONSTRUCT PCC SIDEWALK	3	\$9	1	75	\$643	\$1,047	<b>\$1,600</b>
776 Laurel Ave	34.064041 -117.762955	REMOVE AND RECONSTRUCT PCC SIDEWALK	3	\$9	1	75	\$643	\$1,047	<b>\$1,600</b>





Public Right-of-Way ADA Transition Plan Report

756 Laurel Ave	34.064053 -117.762558	REMOVE AND RECONSTRUCT PCC SIDEWALK	3	\$9	1	150	\$1,285	\$2,093	<b>\$3,200</b>
754 Laurel Ave	34.064053 -117.762520	REMOVE AND RECONSTRUCT PCC SIDEWALK	3	\$9	1	125	\$1,071	\$1,744	<b>\$2,700</b>
689 Huntington	34.064034 -117.761482	REMOVE AND RECONSTRUCT PCC SIDEWALK	3	\$9	1	50	\$428	\$698	<b>\$1,100</b>
902 Huntington	34.066044 -117.761353	REMOVE AND RECONSTRUCT PCC SIDEWALK	3	\$9	1	25	\$214	\$349	<b>\$500</b>
623 MEDINA STREET	34.056194 -117.807884	REMOVE AND RECONSTRUCT PCC CURB	3	\$31	1	15	\$470	\$766	<b>\$1,200</b>
610 MEDINA STREET	34.056179 -117.807533	REMOVE AND RECONSTRUCT PCC CURB	3	\$31	1	25	\$783	\$1,276	<b>\$2,000</b>
2863 SANTEZ DRIVE	34.055725 -117.807747	GRIND PCC SIDEWALK	3	\$5	1	10	\$46	\$75	<b>\$100</b>
2857 SANTEZ DRIVE	34.055851 -117.807602	GRIND PCC SIDEWALK	3	\$5	1	5	\$23	\$37	<b>\$100</b>
607 MEDINA STREET	34.055996 -117.807579	GRIND PCC SIDEWALK	3	\$5	1	15	\$69	\$112	<b>\$200</b>





Public Right-of-Way ADA Transition Plan Report

610 MEDINA STREET	34.056179 -117.807533	GRIND PCC SIDEWALK	Polytech Elementary School	3	\$5	1	5	\$23	\$37	<b>\$100</b>
610 MEDINA STREET	34.056179 -117.807533	GRIND PCC SIDEWALK		3	\$5	1	15	\$69	\$112	<b>\$200</b>
610 MEDINA STREET	34.056179 -117.807533	GRIND PCC SIDEWALK		3	\$5	1	15	\$69	\$112	<b>\$200</b>
2853 SANTEZ DRIVE	34.055931 -117.807510	GRIND PCC SIDEWALK		3	\$5	1	15	\$69	\$112	<b>\$200</b>
2838 SANTEZ DRIVE	34.056114 -117.807007	GRIND PCC SIDEWALK		3	\$5	1	5	\$23	\$37	<b>\$100</b>
2834 SANTEZ DRIVE	34.056190 -117.806915	GRIND PCC SIDEWALK		3	\$5	1	5	\$23	\$37	<b>\$100</b>
2830 SANTEZ DRIVE	34.056271 -117.806816	GRIND PCC SIDEWALK		3	\$5	1	5	\$23	\$37	<b>\$100</b>
992 Saed St	34.065170 -117.784172	GRIND PCC SIDEWALK		3	\$5	1	5	\$23	\$37	<b>\$100</b>
809 Hamilton Blvd	34.065285 -117.763588	GRIND PCC SIDEWALK		3	\$5	1	5	\$23	\$37	<b>\$100</b>







Public Right-of-Way ADA Transition Plan Report

785 Laurel Ave	34.064205 -117.763115	GRIND PCC SIDEWALK		3	\$5	1	5	\$23	\$37	<b>\$100</b>
902 Huntington	34.066044 -117.761353	GRIND PCC SIDEWALK		3	\$5	1	10	\$46	\$75	<b>\$100</b>
1045 Cambrin Rd.	34.067432 -117.779594	EXCAVATE, GRADE, AND CONSTRUCT RETAINING CURB OR SLOUGH WALL	WM	3	\$43	1	35	\$1,515	\$2,467	<b>\$3,800</b>
1039 Cambrin Rd.	34.067284 -117.779549	EXCAVATE, GRADE, AND CONSTRUCT RETAINING CURB OR SLOUGH WALL	WM	3	\$43	1	42	\$1,818	\$2,961	<b>\$4,600</b>
1026 Cambrin Rd.	34.067028 -117.779266	EXCAVATE, GRADE, AND CONSTRUCT RETAINING CURB OR SLOUGH WALL	F.H, WM, MAILBOX	3	\$43	1	42	\$1,818	\$2,961	<b>\$4,600</b>
1020 Cambrin Rd.	34.066879 -117.779221	EXCAVATE, GRADE, AND CONSTRUCT RETAINING CURB OR SLOUGH WALL	2 WM, MAILBOX	3	\$43	1	38	\$1,645	\$2,679	<b>\$4,200</b>
1014 Cambrin Rd.	34.066730 -117.779175	EXCAVATE, GRADE, AND CONSTRUCT RETAINING CURB OR SLOUGH WALL	LARGE TREE	3	\$43	1	36	\$1,558	\$2,538	<b>\$3,900</b>
1035 Glen Ave.	34.066608 -117.782120	EXCAVATE, GRADE, AND CONSTRUCT NEW PCC SIDEWALK		3	\$9	1	462	\$4,214	\$6,865	<b>\$10,600</b>
Empty Lot & Pavilion Dr	34.066620 -117.782082	EXCAVATE, GRADE, AND CONSTRUCT NEW PCC SIDEWALK		3	\$9	1	270	\$2,463	\$4,012	<b>\$6,200</b>





Public Right-of-Way ADA Transition Plan Report

1023 Glen Ave.	34.066349 -117.782044	EXCAVATE, GRADE, AND CONSTRUCT NEW PCC SIDEWALK	SL PULLBOX, TESCOFLEX SERVICES, 1 SMALL TREE	3	\$9	1	570	\$5,200	\$8,469	<b>\$13,100</b>
937 Ericksen Dr.	34.065304 -117.779915	EXCAVATE, GRADE, AND CONSTRUCT NEW PCC SIDEWALK	RED BRICK WALKWAY (4'X23'), MAIL BOX	3	\$9	1	198	\$1,806	\$2,942	<b>\$4,600</b>
943 Ericksen Dr.	34.065334 -117.779770	EXCAVATE, GRADE, AND CONSTRUCT NEW PCC SIDEWALK	MAILBOX	3	\$9	1	216	\$1,970	\$3,209	<b>\$5,000</b>
948 Ericksen Dr.	34.065174 -117.779732	EXCAVATE, GRADE, AND CONSTRUCT NEW PCC SIDEWALK	WM, GAS, MAILBOX	3	\$9	1	312	\$2,846	\$4,636	<b>\$7,200</b>
1055 Cambrin Rd.	34.067680 -117.779671	EXCAVATE, GRADE, AND CONSTRUCT NEW PCC SIDEWALK		3	\$9	1	90	\$821	\$1,337	<b>\$2,100</b>
1051 Cambrin Rd.	34.067581 -117.779640	EXCAVATE, GRADE, AND CONSTRUCT NEW PCC SIDEWALK	LIGHT POLE	3	\$9	1	132	\$1,204	\$1,961	<b>\$3,000</b>
1045 Cambrin Rd.	34.067432 -117.779594	EXCAVATE, GRADE, AND CONSTRUCT NEW PCC SIDEWALK	WM	3	\$9	1	210	\$1,916	\$3,120	<b>\$4,800</b>
1039 Cambrin Rd.	34.067284 -117.779549	EXCAVATE, GRADE, AND CONSTRUCT NEW PCC SIDEWALK	WM	3	\$9	1	252	\$2,299	\$3,744	<b>\$5,800</b>
1033 Cambrin Rd.	34.067135 -117.779503	EXCAVATE, GRADE, AND CONSTRUCT NEW PCC SIDEWALK		3	\$9	1	228	\$2,080	\$3,388	<b>\$5,300</b>





Public Right-of-Way ADA Transition Plan Report

1050 Cambrin Rd.	34.067623 -117.779450	EXCAVATE, GRADE, AND CONSTRUCT NEW PCC SIDEWALK	W.M, STREET LIGHTING	3	\$9	1	144	\$1,314	\$2,140	<b>\$3,300</b>
1044 Cambrin Rd.	34.067474 -117.779404	EXCAVATE, GRADE, AND CONSTRUCT NEW PCC SIDEWALK	3 LARGE TREES, 2 W.M	3	\$9	1	112	\$1,022	\$1,664	<b>\$2,600</b>
1038 Cambrin Rd.	34.067326 -117.779358	EXCAVATE, GRADE, AND CONSTRUCT NEW PCC SIDEWALK	1 LARGE TREE	3	\$9	1	240	\$2,189	\$3,566	<b>\$5,500</b>
1032 Cambrin Rd.	34.067177 -117.779312	EXCAVATE, GRADE, AND CONSTRUCT NEW PCC SIDEWALK	W.M, TREE	3	\$9	1	240	\$2,189	\$3,566	<b>\$5,500</b>
1026 Cambrin Rd.	34.067028 -117.779266	EXCAVATE, GRADE, AND CONSTRUCT NEW PCC SIDEWALK	F.H, WM, MAILBOX	3	\$9	1	252	\$2,299	\$3,744	<b>\$5,800</b>
1020 Cambrin Rd.	34.066879 -117.779221	EXCAVATE, GRADE, AND CONSTRUCT NEW PCC SIDEWALK	2 WM, MAILBOX	3	\$9	1	228	\$2,080	\$3,388	<b>\$5,300</b>
1014 Cambrin Rd.	34.066730 -117.779175	EXCAVATE, GRADE, AND CONSTRUCT NEW PCC SIDEWALK	LARGE TREE	3	\$9	1	216	\$1,970	\$3,209	<b>\$5,000</b>
1008 Cambrin Rd.	34.066582 -117.779137	EXCAVATE, GRADE, AND CONSTRUCT NEW PCC SIDEWALK	WM	3	\$9	1	240	\$2,189	\$3,566	<b>\$5,500</b>
1002 Cambrin Rd.	34.066433 -117.779091	EXCAVATE, GRADE, AND CONSTRUCT NEW PCC SIDEWALK	LARGE TREE, EDISON POLE	3	\$9	1	162	\$1,478	\$2,407	<b>\$3,700</b>





**DISTRICT: 2**

**COUNT OF DEFICIENCIES: 37**

**TOTAL COST SUMMARY:**

**\$146,900**

Full Address	GPS	Item Description	Notes	Priority	Unit Cost	Quantity	Area	Subtotal	Escalated Total	Total Cost Estimated
1000 8th St, Pomona, CA	34.052322 -117.760803	ROOT SHAVE		3	\$113	5	0	\$565	\$920	<b>\$1,400</b>
1702 BRAINBRIDGE, Pomona, CA	34.040501 -117.757256	REMOVE TREE		3	\$1,136	1	0	\$1,136	\$1,851	<b>\$2,900</b>
1232 1st St, Pomona, CA	34.058266 -117.766197	REMOVE EXISTING IMPROVEMENTS AND CONSTRUCT PCC DRIVEWAY APPROAC		3	\$10	1	60	\$609	\$992	<b>\$1,500</b>
1228 1st St, Pomona, CA	34.058266 -117.766113	REMOVE EXISTING IMPROVEMENTS AND CONSTRUCT PCC DRIVEWAY APPROAC		3	\$10	1	60	\$609	\$992	<b>\$1,500</b>
1702 BRAINBRIDGE, Pomona, CA	34.040501 -117.757256	REMOVE EXISTING IMPROVEMENTS AND CONSTRUCT PCC DRIVEWAY APPROAC		3	\$10	1	100	\$1,015	\$1,653	<b>\$2,600</b>
249-271 S Gordon St, Pomona, CA	34.057144 -117.753441	REMOVE EXISTING IMPROVEMENTS AND CONSTRUCT PCC ALLEY APPROACH		3	\$5,757	2	0	\$11,513	\$18,754	<b>\$29,100</b>
8th St/Huntington St, Pomona, CA	34.052212 -117.760910	REMOVE AND RECONSTRUCT PCC SIDEWALK		3	\$9	1	228	\$1,953	\$3,182	<b>\$4,900</b>
1000 8th St, Pomona, CA	34.052322 -117.760803	REMOVE AND RECONSTRUCT PCC SIDEWALK		3	\$9	1	330	\$2,827	\$4,605	<b>\$7,100</b>



A BUREAU VERITAS GROUP COMPANY



Public Right-of-Way ADA Transition Plan Report

871 W 7th St, Pomona, CA	34.053139 -117.758377	REMOVE AND RECONSTRUCT PCC SIDEWALK		3	\$9	1	75	\$643	\$1,047	<b>\$1,600</b>
860 W 7th St, Pomona, CA	34.053032 -117.758263	REMOVE AND RECONSTRUCT PCC SIDEWALK		3	\$9	1	50	\$428	\$698	<b>\$1,100</b>
1702 BRAINBRIDGE, Pomona, CA	34.040501 -117.757256	REMOVE AND RECONSTRUCT PCC SIDEWALK		3	\$9	1	75	\$643	\$1,047	<b>\$1,600</b>
1733 BOLIVAR, Pomona, CA	34.039959 -117.756531	REMOVE AND RECONSTRUCT PCC SIDEWALK		3	\$9	1	25	\$214	\$349	<b>\$500</b>
1757 BOLIVAR, Pomona, CA	34.039604 -117.756516	REMOVE AND RECONSTRUCT PCC SIDEWALK	WMB	3	\$9	1	200	\$1,713	\$2,791	<b>\$4,300</b>
1754 BOLIVAR, Pomona, CA	34.039639 -117.756386	REMOVE AND RECONSTRUCT PCC SIDEWALK		3	\$9	1	15	\$129	\$209	<b>\$300</b>
401-499 W 3rd St, Pomona, CA	34.056900 -117.753395	REMOVE AND RECONSTRUCT PCC SIDEWALK	Item 15 at Park Ave & Gordon St	3	\$9	1	90	\$771	\$1,256	<b>\$1,900</b>
252-274 S Gordon St, Pomona, CA	34.057125 -117.753304	REMOVE AND RECONSTRUCT PCC SIDEWALK		3	\$9	1	60	\$514	\$837	<b>\$1,300</b>
300 S Gordon St, Pomona, CA	34.056820 -117.753296	REMOVE AND RECONSTRUCT PCC SIDEWALK	Item 14 at Park Ave, Item 15 at Gordon St	3	\$9	1	90	\$771	\$1,256	<b>\$1,900</b>





Public Right-of-Way ADA Transition Plan Report

1937 BAUDIN STREET, Pomona, CA	34.035843 -117.752754	REMOVE AND RECONSTRUCT PCC SIDEWALK		3	\$9	1	10	\$86	\$140	<b>\$200</b>
344 W PHILLIPS, Pomona, CA	34.044083 -117.752327	REMOVE AND RECONSTRUCT PCC SIDEWALK		3	\$9	1	50	\$428	\$698	<b>\$1,100</b>
300 W Philips Blvd, Pomona, CA	34.044094 -117.751862	REMOVE AND RECONSTRUCT PCC SIDEWALK		3	\$9	1	16	\$137	\$223	<b>\$300</b>
300 PHILLIPS, Pomona, CA	34.044094 -117.751862	REMOVE AND RECONSTRUCT PCC SIDEWALK	SCE	3	\$9	1	30	\$257	\$419	<b>\$600</b>
294 PHILLIPS, Pomona, CA	34.044094 -117.751724	REMOVE AND RECONSTRUCT PCC SIDEWALK	SCE	3	\$9	1	50	\$428	\$698	<b>\$1,100</b>
1017 Friar Ln, Pomona, CA	34.046665 -117.761345	REMOVE AND RECONSTRUCT PCC CURB AND GUTTER	6"CURB 12"GUTTER (NEXT DOOR @EMPTY LOT)	3	\$55	1	110	\$6,006	\$9,784	<b>\$15,200</b>
1757 BOLIVAR, Pomona, CA	34.039604 -117.756516	REMOVE AND RECONSTRUCT PCC CURB AND GUTTER	WMB	3	\$55	1	20	\$1,092	\$1,779	<b>\$2,800</b>
1746 BRAINBRIDGE, Pomona, CA	34.039799 -117.757225	GRIND PCC SIDEWALK		3	\$5	1	5	\$23	\$37	<b>\$100</b>
1729 BOLIVAR, Pomona, CA	34.040020 -117.756531	GRIND PCC SIDEWALK		3	\$5	1	5	\$23	\$37	<b>\$100</b>





Public Right-of-Way ADA Transition Plan Report

1727 WARWICK , Pomona, CA	34.039917 -117.755684	GRIND PCC SIDEWALK		3	\$5	1	5	\$23	\$37	<b>\$100</b>
659 VANDERGRIFT, Pomona, CA	34.037704 -117.755089	GRIND PCC SIDEWALK		3	\$5	1	6	\$28	\$45	<b>\$100</b>
Oak/3rd, Pomona, CA	34.056440 -117.769751	EXCAVATE, GRADE, AND CONSTRUCT NEW PCC SIDEWALK		3	\$9	1	1320	\$12,041	\$19,613	<b>\$30,400</b>
1213 2nd St, Pomona, CA	34.057499 -117.765747	EXCAVATE, GRADE, AND CONSTRUCT NEW PCC SIDEWALK		3	\$9	1	360	\$3,284	\$5,349	<b>\$8,300</b>
115 Myrtle, Pomona, CA	34.058193 -117.765518	EXCAVATE, GRADE, AND CONSTRUCT NEW PCC SIDEWALK	Remove Brushes	3	\$9	1	360	\$3,284	\$5,349	<b>\$8,300</b>
1017 Friar Ln, Pomona, CA	34.046665 -117.761345	EXCAVATE, GRADE, AND CONSTRUCT NEW PCC SIDEWALK	6"CURB 12"GUTTER (NEXT DOOR @EMPTY LOT)	3	\$9	1	550	\$5,017	\$8,172	<b>\$12,700</b>

**DISTRICT: 3**

**COUNT OF DEFICIENCIES: 28**

**TOTAL COST SUMMARY:**

**\$236,100**

Full Address	GPS	Item Description	Notes	Priority	Unit Cost	Quantity	Area	Subtotal	Escalated Total	Total Cost Estimated
874 Mango Ct	34.041557 -117.738953	ROOT SHAVE		3	\$113	1	0	\$113	\$184	<b>\$300</b>
886 Mango Ct	34.041557 -117.738770	ROOT SHAVE		3	\$113	2	0	\$226	\$368	<b>\$600</b>





Public Right-of-Way ADA Transition Plan Report

952 E 7th St	34.053539 -117.737900	ROOT SHAVE		3	\$113	1	0	\$113	\$184	<b>\$300</b>
964 E 7th St	34.053543 -117.737648	ROOT SHAVE	3x3 St project repair	3	\$113	2	0	\$226	\$368	<b>\$600</b>
E E 4th St	34.056460 -117.734771	REMOVE TREE		3	\$1,136	1	0	\$1,136	\$1,851	<b>\$2,900</b>
East End Ave	34.060434 -117.724085	REMOVE EXISTING IMPROVEMENTS AND CONSTRUCT PCC DRIVEWAY APPROAC		3	\$10	1	200	\$2,030	\$3,307	<b>\$5,100</b>
754 Alcott	34.042912 -117.741829	REMOVE EXISTING IMPROVEMENTS AND CONSTRUCT PCC DRIVEWAY APPROAC		3	\$10	1	100	\$1,015	\$1,653	<b>\$2,600</b>
1570 Ragene	34.043077 -117.741761	REMOVE AND RECONSTRUCT PCC SIDEWALK		3	\$9	1	100	\$857	\$1,396	<b>\$2,200</b>
E E 4th St	34.056460 -117.734771	REMOVE AND RECONSTRUCT PCC SIDEWALK		3	\$9	1	375	\$3,213	\$5,233	<b>\$8,100</b>
East End Ave	34.060434 -117.724085	REMOVE AND RECONSTRUCT PCC SIDEWALK		3	\$9	1	600	\$5,140	\$8,373	<b>\$13,000</b>
770 Alcott	34.042919 -117.741493	REMOVE AND RECONSTRUCT PCC SIDEWALK		3	\$9	1	50	\$428	\$698	<b>\$1,100</b>







Public Right-of-Way ADA Transition Plan Report

833 E Phillips Blvd	34.044498 -117.740082	REMOVE AND RECONSTRUCT PCC SIDEWALK	SCE POLE	3	\$9	1	25	\$214	\$349	<b>\$500</b>
874 Mango Ct	34.041557 -117.738953	REMOVE AND RECONSTRUCT PCC SIDEWALK		3	\$9	1	75	\$643	\$1,047	<b>\$1,600</b>
902 E 7th St	34.053513 -117.738945	REMOVE AND RECONSTRUCT PCC SIDEWALK		3	\$9	1	100	\$857	\$1,396	<b>\$2,200</b>
886 Mango Ct	34.041557 -117.738770	REMOVE AND RECONSTRUCT PCC SIDEWALK		3	\$9	1	200	\$1,713	\$2,791	<b>\$4,300</b>
944 E 7th St	34.053532 -117.738068	REMOVE AND RECONSTRUCT PCC SIDEWALK		3	\$9	1	50	\$428	\$698	<b>\$1,100</b>
952 E 7th St	34.053539 -117.737900	REMOVE AND RECONSTRUCT PCC SIDEWALK		3	\$9	1	50	\$428	\$698	<b>\$1,100</b>
964 E 7th St	34.053543 -117.737648	REMOVE AND RECONSTRUCT PCC SIDEWALK	3x3 St project repair	3	\$9	1	150	\$1,285	\$2,093	<b>\$3,200</b>
910 S San Antonio Ave	34.051605 -117.736740	REMOVE AND RECONSTRUCT PCC SIDEWALK		3	\$9	1	42	\$360	\$586	<b>\$900</b>
910 S S San Antonio Ave	34.051605 -117.736740	REMOVE AND RECONSTRUCT PCC SIDEWALK		3	\$9	1	30	\$257	\$419	<b>\$600</b>





Public Right-of-Way ADA Transition Plan Report

964 E 7th St	34.053543 -117.737648	REMOVE AND RECONSTRUCT PCC CURB AND GUTTER	3x3 St project repair	3	\$55	1	60	\$3,276	\$5,336	<b>\$8,300</b>
887 Mango Ct	34.041668 -117.738777	REMOVE AND RECONSTRUCT PCC CROSS GUTTER		3	\$9	1	120	\$1,075	\$1,750	<b>\$2,700</b>
E 4th St	34.056446 -117.734772	REMOVE AND RECONSTRUCT PCC CROSS GUTTER	NE & SE corners	3	\$9	1	2	\$18	\$29	<b>\$0</b>
936 Mango Ct	34.041576 -117.738075	GRIND PCC SIDEWALK		3	\$5	1	5	\$23	\$37	<b>\$100</b>
East End Ave	34.060434 -117.724085	EXCAVATE, GRADE, AND CONSTRUCT NEW PCC SIDEWALK		3	\$9	1	4500	\$41,049	\$66,864	<b>\$103,600</b>
East End Ave	34.060434 -117.724085	EXCAVATE, GRADE, AND CONSTRUCT NEW PCC SIDEWALK		3	\$9	1	3000	\$27,366	\$44,576	<b>\$69,100</b>

**DISTRICT: 4**

**COUNT OF DEFICIENCIES: 135**

**TOTAL COST SUMMARY: \$326,100**

Full Address	GPS	Item Description	Notes	Priority	Unit Cost	Quantity	Area	Subtotal	Escalated Total	Total Cost Estimated
Emerson School Lincoln Ave,	34.070421 -117.739323	ROOT SHAVE		3	\$113	1	0	\$113	\$184	<b>\$300</b>
652 Lincoln Ave,	34.070297 -117.740265	ROOT SHAVE		3	\$113	2	0	\$226	\$368	<b>\$600</b>





Public Right-of-Way ADA Transition Plan Report

661 E E MCKINLEY AVE.,	34.072426 -117.740212	ROOT SHAVE		3	\$113	1	0	\$113	\$184	<b>\$300</b>
664 E E MCKINLEY AVE.,	34.072262 -117.740097	ROOT SHAVE		3	\$113	1	0	\$113	\$184	<b>\$300</b>
555 E Pasadena St,	34.064011 -117.740082	ROOT SHAVE		3	\$113	1	0	\$113	\$184	<b>\$300</b>
664 Lincoln Ave,	34.070297 -117.739922	ROOT SHAVE		3	\$113	1	0	\$113	\$184	<b>\$300</b>
577 E Pasadena St,	34.064026 -117.739494	ROOT SHAVE	CONSIDER 2 TREE REMOVALS/8"C CURB FACE	3	\$113	2	0	\$226	\$368	<b>\$600</b>
1373 N CASWELL AVE,	34.072739 -117.739197	ROOT SHAVE	CHECK ROW FOR ROOT SHAVE	3	\$113	1	0	\$113	\$184	<b>\$300</b>
1372 N CASWELL AVE,	34.072742 -117.738998	ROOT SHAVE	CHECK ROW FOR ROOT SHAVE	3	\$113	1	0	\$113	\$184	<b>\$300</b>
893 N San Antonio Ave,	34.067669 -117.736755	ROOT SHAVE	CONSIDER TREE REMOVAL	3	\$113	1	0	\$113	\$184	<b>\$300</b>
895 N San Antonio Ave,	34.067696 -117.736755	ROOT SHAVE	CONSIDER TREE REMOVAL	3	\$113	1	0	\$113	\$184	<b>\$300</b>





Public Right-of-Way ADA Transition Plan Report

1837 Palm Grove Ave ,	34.077572 -117.733177	ROOT SHAVE	6 Inch Curb 12 Inch Guter	3	\$113	1	0	\$113	\$184	<b>\$300</b>
1837 Palmogrove Ave,	34.077572 -117.733177	ROOT SHAVE		3	\$113	2	0	\$226	\$368	<b>\$600</b>
1931 Palm Grove Ave ,	34.078796 -117.732948	ROOT SHAVE	6 Inch Curb 12 Inch Guter	3	\$113	1	0	\$113	\$184	<b>\$300</b>
957 James Pl,	34.076778 -117.732666	ROOT SHAVE		3	\$113	1	0	\$113	\$184	<b>\$300</b>
1810 Leslie Ct.,	34.076603 -117.731674	ROOT SHAVE		3	\$113	1	0	\$113	\$184	<b>\$300</b>
1337 Lorraine Ave ,	34.072178 -117.730721	ROOT SHAVE		3	\$113	1	0	\$113	\$184	<b>\$300</b>
1926 Marigold St.,	34.078217 -117.730629	ROOT SHAVE	6 Inch Curb 12 Inch Guter	3	\$113	1	0	\$113	\$184	<b>\$300</b>
1938 Marigold St.,	34.078396 -117.730629	ROOT SHAVE	6 Inch Curb 12 Inch Guter	3	\$113	1	0	\$113	\$184	<b>\$300</b>
1962 Marigold St.,	34.078754 -117.730629	ROOT SHAVE		3	\$113	1	0	\$113	\$184	<b>\$300</b>





Public Right-of-Way ADA Transition Plan Report

1974 Marigold St.,	34.078934 -117.730629	ROOT SHAVE	6 Inch Curb 12 Inch Guter	3	\$113	1	0	\$113	\$184	<b>\$300</b>
1902 Marigold St.,	34.077858 -117.730621	ROOT SHAVE	6 Inch Curb 12 Inch Guter	3	\$113	1	0	\$113	\$184	<b>\$300</b>
1038 Blakely Ct,	34.072044 -117.730141	ROOT SHAVE	6" CF, 18" gutter	3	\$113	1	0	\$113	\$184	<b>\$300</b>
949 James Pl,	34.076775 -117.732826	REMOVE TREE		3	\$1,136	1	0	\$1,136	\$1,851	<b>\$2,900</b>
617 WASHINGTON AVE,	34.064362 -117.731346	REMOVE TREE		3	\$1,136	1	0	\$1,136	\$1,851	<b>\$2,900</b>
629 WASHINGTON AVE,	34.064491 -117.731346	REMOVE TREE		3	\$1,136	1	0	\$1,136	\$1,851	<b>\$2,900</b>
589 WASHINGTON AVE,	34.064060 -117.731331	REMOVE TREE		3	\$1,136	1	0	\$1,136	\$1,851	<b>\$2,900</b>
618 WASHINGTON AVE,	34.064388 -117.731148	REMOVE TREE		3	\$1,136	1	0	\$1,136	\$1,851	<b>\$2,900</b>
596 WASHINGTON AVE,	34.064152 -117.731140	REMOVE TREE		3	\$1,136	2	0	\$2,273	\$3,702	<b>\$5,700</b>





Public Right-of-Way ADA Transition Plan Report

588 WASHINGTON AVE,	34.064064 -117.731133	REMOVE TREE		3	\$1,136	1	0	\$1,136	\$1,851	<b>\$2,900</b>
200 CENTER	34.061420 -117.748016	REMOVE EXISTING IMPROVEMENTS AND CONSTRUCT PCC DRIVEWAY APPROAC		3	\$10	1	75	\$761	\$1,240	<b>\$1,900</b>
618 WASHINGTON AVE	34.064388 -117.731148	REMOVE EXISTING IMPROVEMENTS AND CONSTRUCT PCC DRIVEWAY APPROAC		3	\$10	1	72	\$731	\$1,190	<b>\$1,800</b>
606 WASHINGTON AVE	34.064259 -117.731140	REMOVE EXISTING IMPROVEMENTS AND CONSTRUCT PCC DRIVEWAY APPROAC		3	\$10	1	72	\$731	\$1,190	<b>\$1,800</b>
588 WASHINGTON AVE	34.064064 -117.731133	REMOVE EXISTING IMPROVEMENTS AND CONSTRUCT PCC DRIVEWAY APPROAC		3	\$10	1	72	\$731	\$1,190	<b>\$1,800</b>
673 E E MCKINLEY AVE.,	34.072426 -117.739883	REMOVE EXISTING IMPROVEMENTS AND CONSTRUCT PCC ALLEY APPROACH		3	\$5,757	1	0	\$5,757	\$9,377	<b>\$14,500</b>
715 E E MCKINLEY AVE.,	34.072430 -117.738747	REMOVE EXISTING IMPROVEMENTS AND CONSTRUCT PCC ALLEY APPROACH		3	\$5,757	1	0	\$5,757	\$9,377	<b>\$14,500</b>
643 CLARK AVE,	34.064571 -117.729179	REMOVE EXISTING IMPROVEMENTS AND CONSTRUCT PCC ALLEY APPROACH		3	\$5,757	1	0	\$5,757	\$9,377	<b>\$14,500</b>
981 James Pl,	34.076778 -117.732178	REMOVE AND RELOCATE EXISTING TRAFFIC SIGN OR MAILBOX	Replace #4 water box	3	\$312	1	0	\$312	\$508	<b>\$800</b>





## Public Right-of-Way ADA Transition Plan Report

Emerson School Lincoln Ave,	34.070428 -117.739220	REMOVE AND RECONSTRUCT PCC SIDEWALK	3	\$9	1	35	\$300	\$488	<b>\$800</b>
200 CENTER	34.061420 -117.748016	REMOVE AND RECONSTRUCT PCC SIDEWALK	3	\$9	1	100	\$857	\$1,396	<b>\$2,200</b>
109 N PALOMARES ST,	34.058891 -117.745903	REMOVE AND RECONSTRUCT PCC SIDEWALK	3	\$9	1	21	\$180	\$293	<b>\$500</b>
128 N PALOMARES ST,	34.059086 -117.745720	REMOVE AND RECONSTRUCT PCC SIDEWALK	3	\$9	1	30	\$257	\$419	<b>\$600</b>
656 E E MCKINLEY AVE.,	34.072262 -117.740318	REMOVE AND RECONSTRUCT PCC SIDEWALK	3	\$9	1	60	\$514	\$837	<b>\$1,300</b>
652 Lincoln Ave,	34.070297 -117.740265	REMOVE AND RECONSTRUCT PCC SIDEWALK	3	\$9	1	120	\$1,028	\$1,675	<b>\$2,600</b>
661 E E MCKINLEY AVE.,	34.072426 -117.740212	REMOVE AND RECONSTRUCT PCC SIDEWALK	3	\$9	1	120	\$1,028	\$1,675	<b>\$2,600</b>
664 E E MCKINLEY AVE.,	34.072262 -117.740097	REMOVE AND RECONSTRUCT PCC SIDEWALK	3	\$9	1	140	\$1,199	\$1,954	<b>\$3,000</b>
555 E Pasadena St,	34.064011 -117.740082	REMOVE AND RECONSTRUCT PCC SIDEWALK	3	\$9	1	125	\$1,071	\$1,744	<b>\$2,700</b>



Public Right-of-Way ADA Transition Plan Report

664 Lincoln Ave,	34.070297 -117.739922	REMOVE AND RECONSTRUCT PCC SIDEWALK		3	\$9	1	205	\$1,756	\$2,861	<b>\$4,400</b>
673 E E MCKINLEY AVE.,	34.072426 -117.739883	REMOVE AND RECONSTRUCT PCC SIDEWALK		3	\$9	1	50	\$428	\$698	<b>\$1,100</b>
577 E Pasadena St,	34.064026 -117.739494	REMOVE AND RECONSTRUCT PCC SIDEWALK	CONSIDER 2 TREE REMOVALS/8"C CURB FACE	3	\$9	1	290	\$2,485	\$4,047	<b>\$6,300</b>
686 Lincoln Ave,	34.070301 -117.739288	REMOVE AND RECONSTRUCT PCC SIDEWALK		3	\$9	1	100	\$857	\$1,396	<b>\$2,200</b>
1373 N CASWELL AVE,	34.072739 -117.739197	REMOVE AND RECONSTRUCT PCC SIDEWALK	CHECK ROW FOR ROOT SHAVE	3	\$9	1	275	\$2,356	\$3,838	<b>\$5,900</b>
1325 N CASWELL AVE,	34.072414 -117.739197	REMOVE AND RECONSTRUCT PCC SIDEWALK		3	\$9	1	240	\$2,056	\$3,349	<b>\$5,200</b>
1372 N CASWELL AVE,	34.072742 -117.738998	REMOVE AND RECONSTRUCT PCC SIDEWALK	CHECK ROW FOR ROOT SHAVE	3	\$9	1	175	\$1,499	\$2,442	<b>\$3,800</b>
772 E E ALVARADO ST,	34.067688 -117.737259	REMOVE AND RECONSTRUCT PCC SIDEWALK		3	\$9	1	50	\$428	\$698	<b>\$1,100</b>
893 N San Antonio Ave,	34.067669 -117.736755	REMOVE AND RECONSTRUCT PCC SIDEWALK	CONSIDER TREE REMOVAL	3	\$9	1	70	\$600	\$977	<b>\$1,500</b>







Public Right-of-Way ADA Transition Plan Report

895 N San Antonio Ave,	34.067696 -117.736755	REMOVE AND RECONSTRUCT PCC SIDEWALK	CONSIDER TREE REMOVAL	3	\$9	1	280	\$2,399	\$3,908	<b>\$6,100</b>
887 KINGSLEY AVE,	34.066586 -117.734177	REMOVE AND RECONSTRUCT PCC SIDEWALK		3	\$9	1	90	\$771	\$1,256	<b>\$1,900</b>
932 Russel Place,	34.077328 -117.733307	REMOVE AND RECONSTRUCT PCC SIDEWALK	6 Inch Curb 12 Inch Guter	3	\$9	1	125	\$1,071	\$1,744	<b>\$2,700</b>
1837 Palm Grove Ave ,	34.077572 -117.733177	REMOVE AND RECONSTRUCT PCC SIDEWALK	6 Inch Curb 12 Inch Guter	3	\$9	1	50	\$428	\$698	<b>\$1,100</b>
1837 Palmogrove Ave,	34.077572 -117.733177	REMOVE AND RECONSTRUCT PCC SIDEWALK		3	\$9	1	175	\$1,499	\$2,442	<b>\$3,800</b>
1931 Palm Grove Ave ,	34.078796 -117.732948	REMOVE AND RECONSTRUCT PCC SIDEWALK	6 Inch Curb 12 Inch Guter	3	\$9	1	75	\$643	\$1,047	<b>\$1,600</b>
948 Russel Pl,	34.077324 -117.732941	REMOVE AND RECONSTRUCT PCC SIDEWALK		3	\$9	1	38	\$326	\$530	<b>\$800</b>
948 Russell,	34.077324 -117.732941	REMOVE AND RECONSTRUCT PCC SIDEWALK		3	\$9	1	50	\$428	\$698	<b>\$1,100</b>
1894 Palm Grove Ave ,	34.078300 -117.732842	REMOVE AND RECONSTRUCT PCC SIDEWALK		3	\$9	1	50	\$428	\$698	<b>\$1,100</b>





Public Right-of-Way ADA Transition Plan Report

949 James Pl,	34.076775 -117.732826	REMOVE AND RECONSTRUCT PCC SIDEWALK		3	\$9	1	300	\$2,570	\$4,187	<b>\$6,500</b>
956 Russel Pl,	34.077324 -117.732773	REMOVE AND RECONSTRUCT PCC SIDEWALK		3	\$9	1	100	\$857	\$1,396	<b>\$2,200</b>
1932 Palm Grove Ave ,	34.078796 -117.732750	REMOVE AND RECONSTRUCT PCC SIDEWALK	6 Inch Curb 12 Inch Guter	3	\$9	1	100	\$857	\$1,396	<b>\$2,200</b>
957 James Pl,	34.076778 -117.732666	REMOVE AND RECONSTRUCT PCC SIDEWALK		3	\$9	1	100	\$857	\$1,396	<b>\$2,200</b>
981 James Pl,	34.076778 -117.732178	REMOVE AND RECONSTRUCT PCC SIDEWALK	Replace #4 water box	3	\$9	1	120	\$1,028	\$1,675	<b>\$2,600</b>
1810 Leslie Ct.,	34.076603 -117.731674	REMOVE AND RECONSTRUCT PCC SIDEWALK		3	\$9	1	60	\$514	\$837	<b>\$1,300</b>
1267 Washington Ave ,	34.071575 -117.731575	REMOVE AND RECONSTRUCT PCC SIDEWALK		3	\$9	1	30	\$257	\$419	<b>\$600</b>
1295 Washington Ave ,	34.071793 -117.731575	REMOVE AND RECONSTRUCT PCC SIDEWALK		3	\$9	1	90	\$771	\$1,256	<b>\$1,900</b>
1307 Washington Ave ,	34.071888 -117.731575	REMOVE AND RECONSTRUCT PCC SIDEWALK	Replace 1 #4 Water Box	3	\$9	1	60	\$514	\$837	<b>\$1,300</b>





Public Right-of-Way ADA Transition Plan Report

1304 Washington Ave ,	34.071873 -117.731377	REMOVE AND RECONSTRUCT PCC SIDEWALK		3	\$9	1	25	\$214	\$349	<b>\$500</b>
1080 Washington Ave,	34.069698 -117.731361	REMOVE AND RECONSTRUCT PCC SIDEWALK	8" CF 12" Gutter	3	\$9	1	175	\$1,499	\$2,442	<b>\$3,800</b>
617 WASHINGTON AVE,	34.064362 -117.731346	REMOVE AND RECONSTRUCT PCC SIDEWALK		3	\$9	1	175	\$1,499	\$2,442	<b>\$3,800</b>
629 WASHINGTON AVE,	34.064491 -117.731346	REMOVE AND RECONSTRUCT PCC SIDEWALK		3	\$9	1	130	\$1,114	\$1,814	<b>\$2,800</b>
629 WASHINGTON AVE,	34.064491 -117.731346	REMOVE AND RECONSTRUCT PCC SIDEWALK		3	\$9	1	40	\$343	\$558	<b>\$900</b>
589 WASHINGTON AVE,	34.064060 -117.731331	REMOVE AND RECONSTRUCT PCC SIDEWALK		3	\$9	1	75	\$643	\$1,047	<b>\$1,600</b>
593 WASHINGTON AVE,	34.064102 -117.731331	REMOVE AND RECONSTRUCT PCC SIDEWALK		3	\$9	1	175	\$1,499	\$2,442	<b>\$3,800</b>
640 WASHINGTON AVE,	34.064629 -117.731155	REMOVE AND RECONSTRUCT PCC SIDEWALK		3	\$9	1	110	\$942	\$1,535	<b>\$2,400</b>
642 WASHINGTON AVE,	34.064648 -117.731155	REMOVE AND RECONSTRUCT PCC SIDEWALK		3	\$9	1	105	\$900	\$1,465	<b>\$2,300</b>





Public Right-of-Way ADA Transition Plan Report

618 WASHINGTON AVE,	34.064388 -117.731148	REMOVE AND RECONSTRUCT PCC SIDEWALK		3	\$9	1	235	\$2,013	\$3,280	<b>\$5,100</b>
596 WASHINGTON AVE,	34.064152 -117.731140	REMOVE AND RECONSTRUCT PCC SIDEWALK		3	\$9	1	85	\$728	\$1,186	<b>\$1,800</b>
606 WASHINGTON AVE,	34.064259 -117.731140	REMOVE AND RECONSTRUCT PCC SIDEWALK		3	\$9	1	55	\$471	\$768	<b>\$1,200</b>
588 WASHINGTON AVE,	34.064064 -117.731133	REMOVE AND RECONSTRUCT PCC SIDEWALK		3	\$9	1	75	\$643	\$1,047	<b>\$1,600</b>
1337 Loranne Ave ,	34.072178 -117.730721	REMOVE AND RECONSTRUCT PCC SIDEWALK		3	\$9	1	50	\$428	\$698	<b>\$1,100</b>
1281 Loranne Ave ,	34.071686 -117.730713	REMOVE AND RECONSTRUCT PCC SIDEWALK		3	\$9	1	100	\$857	\$1,396	<b>\$2,200</b>
1914 Marigold St.,	34.078037 -117.730629	REMOVE AND RECONSTRUCT PCC SIDEWALK	6 Inch Curb 12 Inch Guter	3	\$9	1	420	\$3,598	\$5,861	<b>\$9,100</b>
1926 Marigold St.,	34.078217 -117.730629	REMOVE AND RECONSTRUCT PCC SIDEWALK	6 Inch Curb 12 Inch Guter	3	\$9	1	180	\$1,542	\$2,512	<b>\$3,900</b>
1938 Marigold St.,	34.078396 -117.730629	REMOVE AND RECONSTRUCT PCC SIDEWALK	6 Inch Curb 12 Inch Guter	3	\$9	1	60	\$514	\$837	<b>\$1,300</b>





Public Right-of-Way ADA Transition Plan Report

1962 Marigold St.,	34.078754 -117.730629	REMOVE AND RECONSTRUCT PCC SIDEWALK		3	\$9	1	60	\$514	\$837	<b>\$1,300</b>
1974 Marigold St.,	34.078934 -117.730629	REMOVE AND RECONSTRUCT PCC SIDEWALK	6 Inch Curb 12 Inch Guter	3	\$9	1	150	\$1,285	\$2,093	<b>\$3,200</b>
1902 Marigold St.,	34.077858 -117.730621	REMOVE AND RECONSTRUCT PCC SIDEWALK	6 Inch Curb 12 Inch Guter	3	\$9	1	120	\$1,028	\$1,675	<b>\$2,600</b>
643 LORANNE AVE,	34.064568 -117.730255	REMOVE AND RECONSTRUCT PCC SIDEWALK		3	\$9	1	130	\$1,114	\$1,814	<b>\$2,800</b>
667 LORANNE AVE,	34.064861 -117.730248	REMOVE AND RECONSTRUCT PCC SIDEWALK		3	\$9	1	18	\$154	\$251	<b>\$400</b>
1038 Blakely,	34.072044 -117.730141	REMOVE AND RECONSTRUCT PCC SIDEWALK	6 Inch Curb Face; 18 Inch Gutter	3	\$9	1	25	\$214	\$349	<b>\$500</b>
1038 Blakely Ct,	34.072044 -117.730141	REMOVE AND RECONSTRUCT PCC SIDEWALK	6" CF, 18" gutter	3	\$9	1	150	\$1,285	\$2,093	<b>\$3,200</b>
932 Russel Place,	34.077328 -117.733307	REMOVE AND RECONSTRUCT PCC CURB AND GUTTER	6 Inch Curb 12 Inch Guter	3	\$55	1	30	\$1,638	\$2,668	<b>\$4,100</b>
1837 Palm Grove Ave ,	34.077572 -117.733177	REMOVE AND RECONSTRUCT PCC CURB AND GUTTER	6 Inch Curb 12 Inch Guter	3	\$55	1	40	\$2,184	\$3,558	<b>\$5,500</b>





Public Right-of-Way ADA Transition Plan Report

1893 Palm Grove Ave ,	34.078304 -117.733040	REMOVE AND RECONSTRUCT PCC CURB AND GUTTER	6 Inch Curb 12 Inch Guter	3	\$55	1	20	\$1,092	\$1,779	<b>\$2,800</b>
1905 Palm Grove Ave ,	34.078457 -117.733009	REMOVE AND RECONSTRUCT PCC CURB AND GUTTER	6 Inch Curb 12 Inch Guter	3	\$55	1	25	\$1,365	\$2,224	<b>\$3,400</b>
1931 Palm Grove Ave ,	34.078796 -117.732948	REMOVE AND RECONSTRUCT PCC CURB AND GUTTER	6 Inch Curb 12 Inch Guter	3	\$55	1	30	\$1,638	\$2,668	<b>\$4,100</b>
949 James Pl,	34.076775 -117.732826	REMOVE AND RECONSTRUCT PCC CURB AND GUTTER		3	\$55	1	55	\$3,003	\$4,892	<b>\$7,600</b>
1932 Palm Grove Ave ,	34.078796 -117.732750	REMOVE AND RECONSTRUCT PCC CURB AND GUTTER	6 Inch Curb 12 Inch Guter	3	\$55	1	20	\$1,092	\$1,779	<b>\$2,800</b>
965 James Pl,	34.076778 -117.732498	REMOVE AND RECONSTRUCT PCC CURB AND GUTTER	5 LF TOTAL 2	3	\$55	1	20	\$1,092	\$1,779	<b>\$2,800</b>
1080 Washington Ave,	34.069698 -117.731361	REMOVE AND RECONSTRUCT PCC CURB AND GUTTER	8" CF 12" Gutter	3	\$55	1	30	\$1,638	\$2,668	<b>\$4,100</b>
1038 Blakely,	34.072044 -117.730141	REMOVE AND RECONSTRUCT PCC CURB AND GUTTER	6 Inch Curb Face; 18 Inch Gutter	3	\$55	1	10	\$546	\$889	<b>\$1,400</b>
1038 Blakely Ct,	34.072044 -117.730141	REMOVE AND RECONSTRUCT PCC CURB AND GUTTER	6" CF, 18" gutter	3	\$55	1	20	\$1,092	\$1,779	<b>\$2,800</b>





Public Right-of-Way ADA Transition Plan Report

577 E Pasadena St,	34.064026 -117.739494	REMOVE AND RECONSTRUCT PCC CURB	CONSIDER 2 TREE REMOVALS/8" CURB FACE	3	\$31	1	47	\$1,473	\$2,399	<b>\$3,700</b>
887 KINGSLEY AVE,	34.066586 -117.734177	REMOVE AND RECONSTRUCT PCC CURB		3	\$31	1	44	\$1,379	\$2,246	<b>\$3,500</b>
593 WASHINGTON AVE,	34.064102 -117.731331	REMOVE AND RECONSTRUCT PCC CURB		3	\$31	1	12	\$376	\$613	<b>\$900</b>
618 WASHINGTON AVE,	34.064388 -117.731148	REMOVE AND RECONSTRUCT PCC CURB		3	\$31	1	13	\$407	\$664	<b>\$1,000</b>
596 WASHINGTON AVE,	34.064152 -117.731140	REMOVE AND RECONSTRUCT PCC CURB		3	\$31	1	10	\$313	\$510	<b>\$800</b>
Emerson School Lincoln Ave,	34.070425 -117.739134	GRIND PCC SIDEWALK		3	\$5	1	10	\$46	\$75	<b>\$100</b>
109 N PALOMARES ST,	34.058891 -117.745903	GRIND PCC SIDEWALK		3	\$5	1	7	\$32	\$52	<b>\$100</b>
128 N PALOMARES ST,	34.059086 -117.745720	GRIND PCC SIDEWALK		3	\$5	1	6	\$28	\$45	<b>\$100</b>
128 N PALOMARES ST,	34.059086 -117.745720	GRIND PCC SIDEWALK		3	\$5	1	6	\$28	\$45	<b>\$100</b>





Public Right-of-Way ADA Transition Plan Report

106 N PALOMARES ST,	34.058880 -117.745705	GRIND PCC SIDEWALK		3	\$5	1	7	\$32	\$52	<b>\$100</b>
650 Lincoln Ave,	34.070297 -117.740326	GRIND PCC SIDEWALK		3	\$5	1	10	\$46	\$75	<b>\$100</b>
674 Lincoln Ave,	34.070301 -117.739632	GRIND PCC SIDEWALK		3	\$5	1	5	\$23	\$37	<b>\$100</b>
1195 N N CASWELL AVE Ave,	34.070328 -117.738960	GRIND PCC SIDEWALK		3	\$5	1	10	\$46	\$75	<b>\$100</b>
772 E E ALVARADO ST,	34.067688 -117.737259	GRIND PCC SIDEWALK		3	\$5	1	5	\$23	\$37	<b>\$100</b>
932 Russel Pl,	34.077328 -117.733307	GRIND PCC SIDEWALK		3	\$5	1	5	\$23	\$37	<b>\$100</b>
965 James Pl,	34.076778 -117.732498	GRIND PCC SIDEWALK	5 LF TOTAL 2	3	\$5	1	10	\$46	\$75	<b>\$100</b>
1914 Marigold St.,	34.078037 -117.730629	EXCAVATE, GRADE, AND CONSTRUCT PCC CURB AND GUTTER	6 Inch Curb 12 Inch Guter	3	\$89	1	70	\$6,214	\$10,121	<b>\$15,700</b>
1926 Marigold St.,	34.078217 -117.730629	EXCAVATE, GRADE, AND CONSTRUCT PCC CURB AND GUTTER	6 Inch Curb 12 Inch Guter	3	\$89	1	20	\$1,775	\$2,892	<b>\$4,500</b>







Public Right-of-Way ADA Transition Plan Report

1938 Marigold St.,	34.078396 -117.730629	EXCAVATE, GRADE, AND CONSTRUCT PCC CURB AND GUTTER	6 Inch Curb 12 Inch Guter	3	\$89	1	30	\$2,663	\$4,338	<b>\$6,700</b>
1974 Marigold St.,	34.078934 -117.730629	EXCAVATE, GRADE, AND CONSTRUCT PCC CURB AND GUTTER	6 Inch Curb 12 Inch Guter	3	\$89	1	35	\$3,107	\$5,061	<b>\$7,800</b>
1902 Marigold St.,	34.077858 -117.730621	EXCAVATE, GRADE, AND CONSTRUCT PCC CURB AND GUTTER	6 Inch Curb 12 Inch Guter	3	\$89	1	20	\$1,775	\$2,892	<b>\$4,500</b>

**DISTRICT: 5**

**COUNT OF DEFICIENCIES: 8**

**TOTAL COST SUMMARY: \$12,900**

Full Address	GPS	Item Description	Notes	Priority	Unit Cost	Quantity	Area	Subtotal	Escalated Total	Total Cost Estimated
3191 Temple Avenue	34.045902 -117.803574	REMOVE AND RECONSTRUCT PCC SIDEWALK	University Tech Center	3	\$9	1	120	\$1,028	\$1,675	<b>\$2,600</b>
FACTORY WAY & PRODUCER WAY	34.047962 -117.803192	REMOVE AND RECONSTRUCT PCC SIDEWALK	SE corner	3	\$9	1	125	\$1,071	\$1,744	<b>\$2,700</b>
3190 Temple Avenue	34.045780 -117.803146	REMOVE AND RECONSTRUCT PCC SIDEWALK		3	\$9	1	60	\$514	\$837	<b>\$1,300</b>
3190 Temple Avenue	34.045780 -117.803146	REMOVE AND RECONSTRUCT PCC SIDEWALK	Shell Gas Station	3	\$9	1	90	\$771	\$1,256	<b>\$1,900</b>
117 Foley Way	34.045773 -117.803108	REMOVE AND RECONSTRUCT PCC SIDEWALK	Water Meter Box	3	\$9	1	15	\$129	\$209	<b>\$300</b>





Public Right-of-Way ADA Transition Plan Report

1782 Wright St	34.047886 -117.781052	REMOVE AND RECONSTRUCT PCC SIDEWALK		3	\$9	1	75	\$643	\$1,047	<b>\$1,600</b>
1774 Wright St	34.048004 -117.780670	REMOVE AND RECONSTRUCT PCC SIDEWALK		3	\$9	1	75	\$643	\$1,047	<b>\$1,600</b>
1749 w 9th st	34.049866 -117.780022	REMOVE AND RECONSTRUCT PCC SIDEWALK	WMB	3	\$9	1	40	\$343	\$558	<b>\$900</b>

**DISTRICT: 6**

**COUNT OF DEFICIENCIES: 70**

**TOTAL COST SUMMARY: \$212,600**

Full Address	GPS	Item Description	Notes	Priority	Unit Cost	Quantity	Area	Subtotal	Escalated Total	Total Cost Estimated
2065 SAN FELIPE	34.083060 -117.749811	REMOVE TREE		3	\$1,136	1	0	\$1,136	\$1,851	<b>\$2,900</b>
2291 MUNSTER	34.091660 -117.762550	REMOVE TREE		3	\$1,136	1	0	\$1,136	\$1,851	<b>\$2,900</b>
776 LAREDO	34.091648 -117.762306	REMOVE TREE		3	\$1,136	2	0	\$2,273	\$3,702	<b>\$5,700</b>
163 Sharon Dr	34.087376 -117.752800	REMOVE TREE		3	\$1,136	1	0	\$1,136	\$1,851	<b>\$2,900</b>
214 SAN FELIPE	34.082886 -117.749321	REMOVE TREE		3	\$1,136	1	0	\$1,136	\$1,851	<b>\$2,900</b>





Public Right-of-Way ADA Transition Plan Report

HARRISON & VAMANA	34.099194 -117.745125	REMOVE TREE		3	\$1,136	1	0	\$1,136	\$1,851	<b>\$2,900</b>
2929 VAMANA	34.099777 -117.745102	REMOVE TREE		3	\$1,136	1	0	\$1,136	\$1,851	<b>\$2,900</b>
2937 VAMANA	34.099949 -117.745102	REMOVE TREE		3	\$1,136	1	0	\$1,136	\$1,851	<b>\$2,900</b>
2945 VAMANA	34.100121 -117.745102	REMOVE TREE		3	\$1,136	1	0	\$1,136	\$1,851	<b>\$2,900</b>
HARRISON SCHOOL VAMANA	34.099476 -117.744965	REMOVE TREE		3	\$1,136	2	0	\$2,273	\$3,702	<b>\$5,700</b>
353 Mulberry Dr	34.098328 -117.744217	REMOVE TREE		3	\$1,136	1	0	\$1,136	\$1,851	<b>\$2,900</b>
476 E Harrison Ave	34.098965 -117.742653	REMOVE TREE	1 STREET LIGHT BOX	3	\$1,136	2	0	\$2,273	\$3,702	<b>\$5,700</b>
2939 SUMNER	34.099998 -117.742569	REMOVE TREE		3	\$1,136	1	0	\$1,136	\$1,851	<b>\$2,900</b>
2924 SUMNER	34.099689 -117.742325	REMOVE TREE		3	\$1,136	1	0	\$1,136	\$1,851	<b>\$2,900</b>





Public Right-of-Way ADA Transition Plan Report

196 SAN FELIPE	34.083092 -117.749908	REMOVE EXISTING IMPROVEMENTS AND CONSTRUCT PCC DRIVEWAY APPROAC	3	\$10	1	100	\$1,015	\$1,653	<b>\$2,600</b>
2961 VAMANA	34.100471 -117.745094	REMOVE EXISTING IMPROVEMENTS AND CONSTRUCT PCC DRIVEWAY APPROAC	3	\$10	1	100	\$1,015	\$1,653	<b>\$2,600</b>
HARRISON SCHOOL VAMANA	34.099442 -117.744972	REMOVE EXISTING IMPROVEMENTS AND CONSTRUCT PCC DRIVEWAY APPROAC	3	\$10	1	200	\$2,030	\$3,307	<b>\$5,100</b>
2065 SAN FELIPE	34.083060 -117.749811	REMOVE AND RECONSTRUCT PCC SIDEWALK	3	\$9	1	150	\$1,285	\$2,093	<b>\$3,200</b>
2275 MUNSTER	34.091396 -117.762741	REMOVE AND RECONSTRUCT PCC SIDEWALK	3	\$9	1	25	\$214	\$349	<b>\$500</b>
2287 MUNSTER	34.091595 -117.762596	REMOVE AND RECONSTRUCT PCC SIDEWALK	3	\$9	1	150	\$1,285	\$2,093	<b>\$3,200</b>
2291 MUNSTER	34.091660 -117.762550	REMOVE AND RECONSTRUCT PCC SIDEWALK	3	\$9	1	250	\$2,142	\$3,489	<b>\$5,400</b>
776 LAREDO	34.091648 -117.762306	REMOVE AND RECONSTRUCT PCC SIDEWALK	3	\$9	1	250	\$2,142	\$3,489	<b>\$5,400</b>
163 Sharon Dr	34.087376 -117.752800	REMOVE AND RECONSTRUCT PCC SIDEWALK	3	\$9	1	250	\$2,142	\$3,489	<b>\$5,400</b>





Public Right-of-Way ADA Transition Plan Report

1937 CADILLAC	34.080383 -117.750473	REMOVE AND RECONSTRUCT PCC SIDEWALK	3	\$9	1	75	\$643	\$1,047	<b>\$1,600</b>
214 SAN FELIPE	34.082886 -117.749321	REMOVE AND RECONSTRUCT PCC SIDEWALK	3	\$9	1	200	\$1,713	\$2,791	<b>\$4,300</b>
205 SAN LUIS	34.081902 -117.749046	REMOVE AND RECONSTRUCT PCC SIDEWALK	3	\$9	1	100	\$857	\$1,396	<b>\$2,200</b>
HARRISON & VAMANA	34.099213 -117.745110	REMOVE AND RECONSTRUCT PCC SIDEWALK	3	\$9	1	100	\$857	\$1,396	<b>\$2,200</b>
2929 VAMANA	34.099777 -117.745102	REMOVE AND RECONSTRUCT PCC SIDEWALK	3	\$9	1	200	\$1,713	\$2,791	<b>\$4,300</b>
2937 VAMANA	34.099949 -117.745102	REMOVE AND RECONSTRUCT PCC SIDEWALK	3	\$9	1	175	\$1,499	\$2,442	<b>\$3,800</b>
2945 VAMANA	34.100121 -117.745102	REMOVE AND RECONSTRUCT PCC SIDEWALK	3	\$9	1	225	\$1,928	\$3,140	<b>\$4,900</b>
2953 VAMANA	34.100288 -117.745102	REMOVE AND RECONSTRUCT PCC SIDEWALK	3	\$9	1	150	\$1,285	\$2,093	<b>\$3,200</b>
2913 VAMANA	34.099438 -117.745094	REMOVE AND RECONSTRUCT PCC SIDEWALK	3	\$9	1	1100	\$9,424	\$15,351	<b>\$23,800</b>





Public Right-of-Way ADA Transition Plan Report

425 E HARRISON AV	34.099415 -117.744965	REMOVE AND RECONSTRUCT PCC SIDEWALK	Need field verification	3	\$9	1	100	\$857	\$1,396	<b>\$2,200</b>
HARRISON SCHOOL VAMANA	34.099392 -117.744965	REMOVE AND RECONSTRUCT PCC SIDEWALK		3	\$9	1	100	\$857	\$1,396	<b>\$2,200</b>
HARRISON SCHOOL VAMANA	34.099365 -117.744965	REMOVE AND RECONSTRUCT PCC SIDEWALK		3	\$9	1	50	\$428	\$698	<b>\$1,100</b>
337 Mulberry Dr	34.098331 -117.744430	REMOVE AND RECONSTRUCT PCC SIDEWALK		3	\$9	1	25	\$214	\$349	<b>\$500</b>
353 Mulberry Dr	34.098328 -117.744217	REMOVE AND RECONSTRUCT PCC SIDEWALK		3	\$9	1	75	\$643	\$1,047	<b>\$1,600</b>
371 Mulberry Dr	34.098320 -117.743965	REMOVE AND RECONSTRUCT PCC SIDEWALK		3	\$9	1	50	\$428	\$698	<b>\$1,100</b>
389 Mulberry Dr	34.098312 -117.743759	REMOVE AND RECONSTRUCT PCC SIDEWALK		3	\$9	1	25	\$214	\$349	<b>\$500</b>
476 E Harrison Ave	34.098965 -117.742653	REMOVE AND RECONSTRUCT PCC SIDEWALK	1 STREET LIGHT BOX	3	\$9	1	150	\$1,285	\$2,093	<b>\$3,200</b>
2939 SUMNER	34.099998 -117.742569	REMOVE AND RECONSTRUCT PCC SIDEWALK		3	\$9	1	50	\$428	\$698	<b>\$1,100</b>





Public Right-of-Way ADA Transition Plan Report

2934 SUMNER	34.099903 -117.742401	REMOVE AND RECONSTRUCT PCC SIDEWALK	3	\$9	1	100	\$857	\$1,396	<b>\$2,200</b>
2924 SUMNER	34.099689 -117.742325	REMOVE AND RECONSTRUCT PCC SIDEWALK	3	\$9	1	100	\$857	\$1,396	<b>\$2,200</b>
2275 MUNSTER	34.091396 -117.762741	REMOVE AND RECONSTRUCT PCC CURB AND GUTTER	3	\$55	1	20	\$1,092	\$1,779	<b>\$2,800</b>
2287 MUNSTER	34.091595 -117.762596	REMOVE AND RECONSTRUCT PCC CURB AND GUTTER	3	\$55	1	20	\$1,092	\$1,779	<b>\$2,800</b>
776 LAREDO	34.091648 -117.762306	REMOVE AND RECONSTRUCT PCC CURB AND GUTTER	3	\$55	1	40	\$2,184	\$3,558	<b>\$5,500</b>
728 LAREDO	34.091106 -117.761505	REMOVE AND RECONSTRUCT PCC CURB AND GUTTER	3	\$55	1	20	\$1,092	\$1,779	<b>\$2,800</b>
389 Mulberry Dr	34.098312 -117.743759	REMOVE AND RECONSTRUCT PCC CURB AND GUTTER	3	\$55	1	5	\$273	\$445	<b>\$700</b>
2939 SUMNER	34.099998 -117.742569	REMOVE AND RECONSTRUCT PCC CURB AND GUTTER	3	\$55	1	10	\$546	\$889	<b>\$1,400</b>
2065 SAN FELIPE	34.083060 -117.749811	GRIND PCC SIDEWALK	3	\$5	1	5	\$23	\$37	<b>\$100</b>





Public Right-of-Way ADA Transition Plan Report

2075 SAN FELIPE	34.083060 -117.749811	GRIND PCC SIDEWALK	3	\$5	1	5	\$23	\$37	<b>\$100</b>
2091 SAN FELIPE	34.083060 -117.749811	GRIND PCC SIDEWALK	3	\$5	1	5	\$23	\$37	<b>\$100</b>
2291 MUNSTER	34.091660 -117.762550	GRIND PCC SIDEWALK	3	\$5	1	100	\$459	\$748	<b>\$1,200</b>
196 SAN FELIPE	34.083092 -117.749908	GRIND PCC SIDEWALK	3	\$5	1	5	\$23	\$37	<b>\$100</b>
208 SAN FELIPE	34.082954 -117.749512	GRIND PCC SIDEWALK	3	\$5	1	15	\$69	\$112	<b>\$200</b>
216 SAN LUIS	34.081650 -117.748871	GRIND PCC SIDEWALK	3	\$5	1	5	\$23	\$37	<b>\$100</b>
2913 VAMANA	34.099438 -117.745094	GRIND PCC SIDEWALK	3	\$5	1	5	\$23	\$37	<b>\$100</b>
425 E HARRISON AV	34.099335 -117.744957	GRIND PCC SIDEWALK	3	\$5	1	5	\$23	\$37	<b>\$100</b>
2912 SUMNER	34.099403 -117.742149	GRIND PCC SIDEWALK	3	\$5	1	5	\$23	\$37	<b>\$100</b>







Public Right-of-Way ADA Transition Plan Report

402 Deborah Dr	34.086689 -117.743889	EXCAVATE, GRADE, AND CONSTRUCT PCC CURB AND GUTTER	3	\$89	1	1	\$89	\$145	<b>\$200</b>
403 Deborah Dr	34.086819 -117.743828	EXCAVATE, GRADE, AND CONSTRUCT PCC CURB AND GUTTER	3	\$89	1	1	\$89	\$145	<b>\$200</b>
438 Deborah Dr	34.086437 -117.743095	EXCAVATE, GRADE, AND CONSTRUCT PCC CURB AND GUTTER	3	\$89	1	1	\$89	\$145	<b>\$200</b>
438 Deborah Dr	34.086437 -117.743095	EXCAVATE, GRADE, AND CONSTRUCT PCC CURB AND GUTTER	3	\$89	1	1	\$89	\$145	<b>\$200</b>
447 Deborah Dr	34.086494 -117.742851	EXCAVATE, GRADE, AND CONSTRUCT PCC CURB AND GUTTER	3	\$89	1	1	\$89	\$145	<b>\$200</b>
454 Spencer Ct.	34.086948 -117.742386	EXCAVATE, GRADE, AND CONSTRUCT PCC CURB AND GUTTER	3	\$89	1	1	\$89	\$145	<b>\$200</b>
455 Spencer Ct.	34.087082 -117.742340	EXCAVATE, GRADE, AND CONSTRUCT PCC CURB AND GUTTER	3	\$89	1	1	\$89	\$145	<b>\$200</b>
2260 Spencer Ave	34.087067 -117.742294	EXCAVATE, GRADE, AND CONSTRUCT NEW PCC SIDEWALK	3	\$9	1	1840	\$16,784	\$27,340	<b>\$42,400</b>

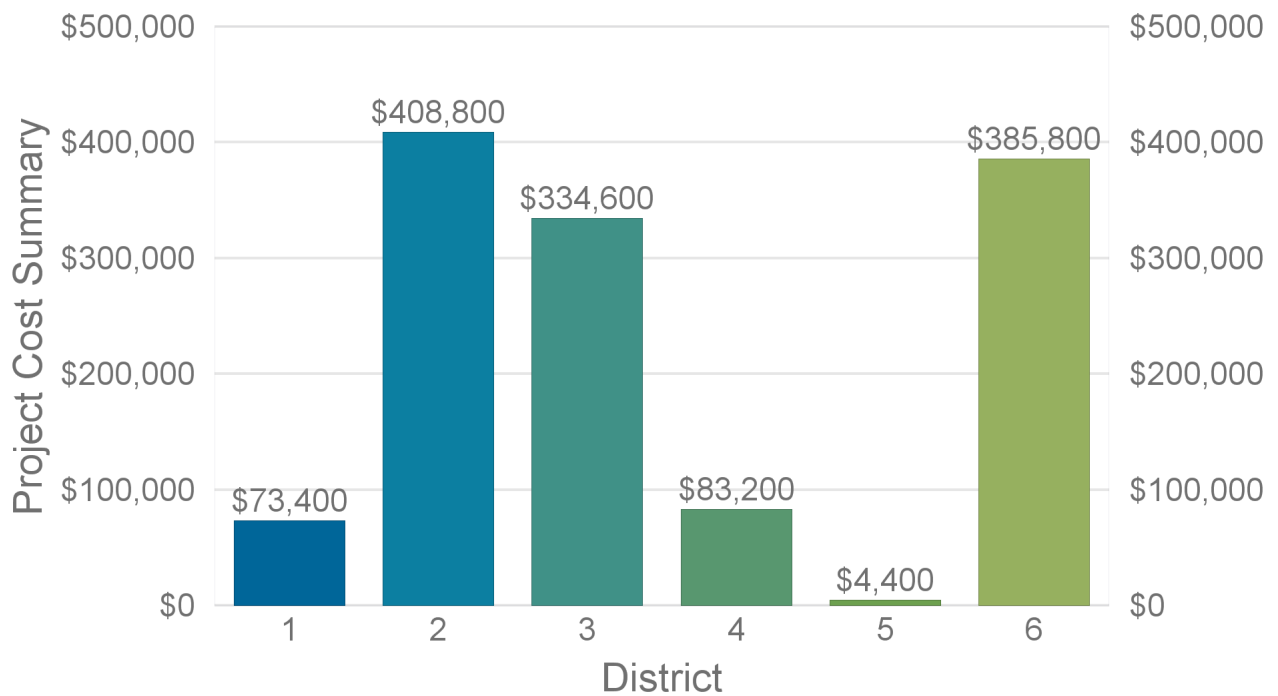




**Total District Cost Estimate Summary Table for Year 2031 :**

	<b>Priority 1 Estimated Costs</b>	<b>Priority 2 Estimated Costs</b>	<b>Priority 3 Estimated Costs</b>	<b>Priority 4 Estimated Costs</b>	<b>Total Estimated Project Costs</b>
<b>District 1</b>	\$0	\$0	\$54,800	\$18,600	<b>\$73,400</b>
<b>District 2</b>	\$0	\$0	\$26,800	\$382,000	<b>\$408,800</b>
<b>District 3</b>	\$0	\$0	\$29,600	\$305,000	<b>\$334,600</b>
<b>District 4</b>	\$0	\$0	\$83,200	\$0	<b>\$83,200</b>
<b>District 5</b>	\$0	\$0	\$1,700	\$2,700	<b>\$4,400</b>
<b>District 6</b>	\$0	\$0	\$59,300	\$326,500	<b>\$385,800</b>
<b>Total</b>	<b>\$0</b>	<b>\$0</b>	<b>\$255,400</b>	<b>\$1,034,800</b>	<b>\$1,290,200</b>

**Total Estimated Cost by District for Year 2031**





**DISTRICT: 1**

**COUNT OF DEFICIENCIES: 25**

**TOTAL COST SUMMARY:**

**\$73,400**

Full Address	GPS	Item Description	Notes	Priority	Unit Cost	Quantity	Area	Subtotal	Escalated Total	Total Cost Estimated
2925 LANCER AVENUE	34.05542 -117.811020	REMOVE TREE		4	\$1,136	1	0	\$1,136	\$1,944	<b>\$3,000</b>
651 EMPRESS ROAD	34.055405 -117.809647	REMOVE TREE	PINE TREE	4	\$1,136	1	0	\$1,136	\$1,944	<b>\$3,000</b>
2910 SANTEZ DRIVE	34.054482 -117.808762	REMOVE TREE		4	\$1,136	1	0	\$1,136	\$1,944	<b>\$3,000</b>
1056 Cambrin Rd.	34.067772 -117.779495	REMOVE TREE	BRICKS, TREE	3	\$1,136	1	0	\$1,136	\$1,944	<b>\$3,000</b>
1753 Pavillion Dr.	34.066330 -117.783531	REMOVE EXISTING IMPROVEMENTS AND CONSTRUCT PCC DRIVEWAY APPROAC	BUSHES, REMOVE CONCRETE (32*2)	3	\$10	1	84	\$853	\$1,458	<b>\$2,300</b>
1319 Jacqueline Dr	34.071369 -117.775345	REMOVE EXISTING IMPROVEMENTS AND CONSTRUCT PCC ALLEY APPROACH		3	\$5,757	1	0	\$5,757	\$9,846	<b>\$15,300</b>
1314 Jacqueline Dr	34.071556 -117.775253	REMOVE EXISTING IMPROVEMENTS AND CONSTRUCT PCC ALLEY APPROACH		3	\$5,757	1	0	\$5,757	\$9,846	<b>\$15,300</b>
2925 LANCER AVENUE	34.05542 -117.811020	REMOVE AND RECONSTRUCT PCC SIDEWALK		4	\$9	1	100	\$857	\$1,465	<b>\$2,300</b>



A BUREAU VERITAS GROUP COMPANY



Public Right-of-Way ADA Transition Plan Report

2901 LANCER AVENUE	34.055981 -117.810402	REMOVE AND RECONSTRUCT PCC SIDEWALK		4	\$9	1	75	\$643	\$1,099	<b>\$1,700</b>
630 ALBONA PLACE	34.054977 -117.810089	REMOVE AND RECONSTRUCT PCC SIDEWALK		4	\$9	1	100	\$857	\$1,465	<b>\$2,300</b>
630 ALBONA PLACE	34.054977 -117.810089	REMOVE AND RECONSTRUCT PCC SIDEWALK	WATER METER BOX	4	\$9	1	15	\$129	\$220	<b>\$300</b>
651 EMPRESS ROAD	34.055405 -117.809647	REMOVE AND RECONSTRUCT PCC SIDEWALK	PINE TREE	4	\$9	1	50	\$428	\$733	<b>\$1,100</b>
2910 SANTEZ DRIVE	34.054482 -117.808762	REMOVE AND RECONSTRUCT PCC SIDEWALK		4	\$9	1	75	\$643	\$1,099	<b>\$1,700</b>
1319 Jacqueline Dr	34.071369 -117.775345	REMOVE AND RECONSTRUCT PCC SIDEWALK		3	\$9	1	50	\$428	\$733	<b>\$1,100</b>
676 Fillmore	34.063747 -117.767052	REMOVE AND RECONSTRUCT PCC SIDEWALK		3	\$9	1	50	\$428	\$733	<b>\$1,100</b>
837 Laurel Ave	34.064175 -117.764336	REMOVE AND RECONSTRUCT PCC SIDEWALK		3	\$9	1	60	\$514	\$879	<b>\$1,400</b>
907 Huntington	34.066383 -117.761566	REMOVE AND RECONSTRUCT PCC SIDEWALK		3	\$9	1	25	\$214	\$366	<b>\$600</b>





Public Right-of-Way ADA Transition Plan Report

910 Huntington	34.066261 -117.761360	REMOVE AND RECONSTRUCT PCC SIDEWALK		3	\$9	1	25	\$214	\$366	<b>\$600</b>
2911 SANTEZ DRIVE	34.054581 -117.808914	GRIND PCC SIDEWALK		4	\$5	1	10	\$46	\$79	<b>\$100</b>
2879 VALLEY BLVD	34.054958 -117.807427	GRIND PCC SIDEWALK		4	\$5	1	5	\$23	\$39	<b>\$100</b>
2837 VALLEY BLVD	34.055790 -117.806465	GRIND PCC SIDEWALK		3	\$5	1	5	\$23	\$39	<b>\$100</b>
837 Laurel Ave	34.064175 -117.764336	GRIND PCC SIDEWALK		3	\$5	1	5	\$23	\$39	<b>\$100</b>
1753 Pavillion Dr.	34.066330 -117.783531	EXCAVATE, GRADE, AND CONSTRUCT NEW PCC SIDEWALK	BUSHES, REMOVE CONCRETE (32*2)	3	\$9	1	192	\$1,751	\$2,996	<b>\$4,600</b>
1750 Pavillion Dr.	34.066162 -117.783516	EXCAVATE, GRADE, AND CONSTRUCT NEW PCC SIDEWALK	REMOVE MAILBOX, 2 WM, GAS PULLBOX	3	\$9	1	288	\$2,627	\$4,493	<b>\$7,000</b>
1056 Cambrin Rd.	34.067772 -117.779495	EXCAVATE, GRADE, AND CONSTRUCT NEW PCC SIDEWALK	BRICKS, TREE	3	\$9	1	96	\$876	\$1,498	<b>\$2,300</b>





**DISTRICT: 2**

**COUNT OF DEFICIENCIES: 64**

**TOTAL COST SUMMARY:**

**\$408,800**

Full Address	GPS	Item Description	Notes	Priority	Unit Cost	Quantity	Area	Subtotal	Escalated Total	Total Cost Estimated
645 E 11th St, Pomona, CA	34.049858 -117.743897	ROOT SHAVE		4	\$113	2	0	\$226	\$386	<b>\$600</b>
688 E 10th St, Pomona, CA	34.050671 -117.743408	ROOT SHAVE		4	\$113	1	0	\$113	\$193	<b>\$300</b>
1060 S Eleanor St, Pomona, CA	34.050179 -117.743240	ROOT SHAVE		4	\$113	1	0	\$113	\$193	<b>\$300</b>
755 E 11th St, Pomona, CA	34.049904 -117.742104	ROOT SHAVE		4	\$113	1	0	\$113	\$193	<b>\$300</b>
773 E 11th St, Pomona, CA	34.049912 -117.741722	REMOVE TREE	Rotted tree	4	\$1,136	1	0	\$1,136	\$1,944	<b>\$3,000</b>
785 E 11th St, Pomona, CA	34.049915 -117.741478	REMOVE TREE		4	\$1,136	2	0	\$2,273	\$3,887	<b>\$6,000</b>
795 E 11th St, Pomona, CA	34.049919 -117.741264	REMOVE TREE		4	\$1,136	1	0	\$1,136	\$1,944	<b>\$3,000</b>
1769 BOLIVAR, Pomona, CA	34.039429 -117.756516	REMOVE EXISTING IMPROVEMENTS AND CONSTRUCT PCC DRIVEWAY APPROAC	REMOVE TREE ROOT IN STREET	3	\$10	1	100	\$1,015	\$1,736	<b>\$2,700</b>



A BUREAU VERITAS GROUP COMPANY



Public Right-of-Way ADA Transition Plan Report

717 E 9th St, Pomona, CA	34.051704 -117.742996	REMOVE EXISTING IMPROVEMENTS AND CONSTRUCT PCC DRIVEWAY APPROACH	4	\$10	1	200	\$2,030	\$3,472	<b>\$5,400</b>
735 E 11th St, Pomona, CA	34.049892 -117.742516	REMOVE EXISTING IMPROVEMENTS AND CONSTRUCT PCC DRIVEWAY APPROACH	4	\$10	1	100	\$1,015	\$1,736	<b>\$2,700</b>
1091 S Towne Ave, Pomona, CA	34.049992 -117.741188	REMOVE EXISTING IMPROVEMENTS AND CONSTRUCT PCC DRIVEWAY APPROACH	4	\$10	1	10	\$102	\$174	<b>\$300</b>
688 E 10th St, Pomona, CA	34.050671 -117.743408	REMOVE EXISTING IMPROVEMENTS AND CONSTRUCT PCC ALLEY APPROACH	4	\$5,757	1	0	\$5,757	\$9,846	<b>\$15,300</b>
704 E 10th St, Pomona, CA	34.050667 -117.743103	REMOVE EXISTING IMPROVEMENTS AND CONSTRUCT PCC ALLEY APPROACH	4	\$5,757	1	0	\$5,757	\$9,846	<b>\$15,300</b>
747 E 9th St, Pomona, CA	34.051720 -117.742378	REMOVE EXISTING IMPROVEMENTS AND CONSTRUCT PCC ALLEY APPROACH	4	\$5,757	1	0	\$5,757	\$9,846	<b>\$15,300</b>
743 E 11th St, Pomona, CA	34.049896 -117.742355	REMOVE EXISTING IMPROVEMENTS AND CONSTRUCT PCC ALLEY APPROACH	4	\$5,757	1	0	\$5,757	\$9,846	<b>\$15,300</b>
814 S Regene St, Pomona, CA	34.052490 -117.742271	REMOVE AND RELOCATE FENCE	4	\$49	1	80	\$3,883	\$6,641	<b>\$10,300</b>
962 W 9th St, Pomona, CA	34.051170 -117.759972	REMOVE AND RECONSTRUCT PCC SIDEWALK	3	\$9	1	24	\$206	\$352	<b>\$500</b>





Public Right-of-Way ADA Transition Plan Report

802 W 7th St, Pomona, CA	34.053047 -117.757645	REMOVE AND RECONSTRUCT PCC SIDEWALK		3	\$9	1	50	\$428	\$733	<b>\$1,100</b>
1758 BRAINBRIDGE, Pomona, CA	34.039608 -117.757217	REMOVE AND RECONSTRUCT PCC SIDEWALK		3	\$9	1	75	\$643	\$1,099	<b>\$1,700</b>
1769 BOLIVAR, Pomona, CA	34.039429 -117.756516	REMOVE AND RECONSTRUCT PCC SIDEWALK	REMOVE TREE ROOT IN STREET	3	\$9	1	50	\$428	\$733	<b>\$1,100</b>
1480 S Park Ave, Pomona, CA	34.044460 -117.753960	REMOVE AND RECONSTRUCT PCC SIDEWALK		3	\$9	1	60	\$514	\$879	<b>\$1,400</b>
1701 PARK, Pomona, CA	34.040440 -117.753952	REMOVE AND RECONSTRUCT PCC SIDEWALK	SCE	4	\$9	1	30	\$257	\$440	<b>\$700</b>
1711 PARK, Pomona, CA	34.040268 -117.753944	REMOVE AND RECONSTRUCT PCC SIDEWALK		4	\$9	1	30	\$257	\$440	<b>\$700</b>
627 E 11th St, Pomona, CA	34.049854 -117.744087	REMOVE AND RECONSTRUCT PCC SIDEWALK		4	\$9	1	25	\$214	\$366	<b>\$600</b>
645 E 11th St, Pomona, CA	34.049858 -117.743897	REMOVE AND RECONSTRUCT PCC SIDEWALK		4	\$9	1	150	\$1,285	\$2,198	<b>\$3,400</b>
1060 S Eleanor St, Pomona, CA	34.050179 -117.743240	REMOVE AND RECONSTRUCT PCC SIDEWALK		4	\$9	1	100	\$857	\$1,465	<b>\$2,300</b>







Public Right-of-Way ADA Transition Plan Report

714 E 11th St, Pomona, CA	34.049774 -117.742935	REMOVE AND RECONSTRUCT PCC SIDEWALK		4	\$9	1	75	\$643	\$1,099	<b>\$1,700</b>
728 E 9th St, Pomona, CA	34.051598 -117.742744	REMOVE AND RECONSTRUCT PCC SIDEWALK		4	\$9	1	15	\$129	\$220	<b>\$300</b>
743 E 10th St, Pomona, CA	34.050793 -117.742394	REMOVE AND RECONSTRUCT PCC SIDEWALK	WMB	4	\$9	1	15	\$129	\$220	<b>\$300</b>
755 E 11th St, Pomona, CA	34.049904 -117.742104	REMOVE AND RECONSTRUCT PCC SIDEWALK		4	\$9	1	50	\$428	\$733	<b>\$1,100</b>
762 E 9th St, Pomona, CA	34.051617 -117.742004	REMOVE AND RECONSTRUCT PCC SIDEWALK		4	\$9	1	50	\$428	\$733	<b>\$1,100</b>
773 E 11th St, Pomona, CA	34.049912 -117.741722	REMOVE AND RECONSTRUCT PCC SIDEWALK	Rotted tree	4	\$9	1	50	\$428	\$733	<b>\$1,100</b>
785 E 11th St, Pomona, CA	34.049915 -117.741478	REMOVE AND RECONSTRUCT PCC SIDEWALK		4	\$9	1	200	\$1,713	\$2,931	<b>\$4,500</b>
795 E 11th St, Pomona, CA	34.049919 -117.741264	REMOVE AND RECONSTRUCT PCC SIDEWALK		4	\$9	1	100	\$857	\$1,465	<b>\$2,300</b>
1091 S Towne Ave, Pomona, CA	34.049992 -117.741188	REMOVE AND RECONSTRUCT PCC SIDEWALK		4	\$9	1	60	\$514	\$879	<b>\$1,400</b>





Public Right-of-Way ADA Transition Plan Report

996 S Towne Ave, Pomona, CA	34.050808 -117.741081	REMOVE AND RECONSTRUCT PCC SIDEWALK	WMB	4	\$9	1	15	\$129	\$220	<b>\$300</b>
832 E 7th St, Pomona, CA	34.053471 -117.740509	REMOVE AND RECONSTRUCT PCC SIDEWALK		4	\$9	1	75	\$643	\$1,099	<b>\$1,700</b>
895 E 7th St, Pomona, CA	34.053616 -117.739212	REMOVE AND RECONSTRUCT PCC SIDEWALK		3	\$9	1	25	\$214	\$366	<b>\$600</b>
1041 W Grand Ave, Pomona, CA	34.047607 -117.761589	GRIND PCC SIDEWALK		3	\$5	1	5	\$23	\$39	<b>\$100</b>
1766 BOLIVAR, Pomona, CA	34.039459 -117.756378	GRIND PCC SIDEWALK		3	\$5	1	5	\$23	\$39	<b>\$100</b>
1431 S Park Ave, Pomona, CA	34.045330 -117.754120	GRIND PCC SIDEWALK		3	\$5	1	6	\$28	\$47	<b>\$100</b>
747 E 9th St, Pomona, CA	34.051720 -117.742378	GRIND PCC SIDEWALK		4	\$5	1	5	\$23	\$39	<b>\$100</b>
762 E 9th St, Pomona, CA	34.051617 -117.742004	GRIND PCC SIDEWALK		4	\$5	1	5	\$23	\$39	<b>\$100</b>
595 E 11th St, Pomona, CA	34.049847 -117.744469	EXCAVATE, GRADE, AND CONSTRUCT PCC CURB AND GUTTER		4	\$89	1	95	\$8,433	\$14,423	<b>\$22,400</b>





Public Right-of-Way ADA Transition Plan Report

609 E 11th St, Pomona, CA	34.049850 -117.744278	EXCAVATE, GRADE, AND CONSTRUCT PCC CURB AND GUTTER	4	\$89	1	110	\$9,764	\$16,700	<b>\$25,900</b>
685 E 11th St, Pomona, CA	34.049870 -117.743477	EXCAVATE, GRADE, AND CONSTRUCT PCC CURB AND GUTTER	4	\$89	1	115	\$10,208	\$17,459	<b>\$27,100</b>
688 E 10th St, Pomona, CA	34.050671 -117.743408	EXCAVATE, GRADE, AND CONSTRUCT PCC CURB AND GUTTER	4	\$89	1	100	\$8,877	\$15,182	<b>\$23,500</b>
998 S Eleanor St, Pomona, CA	34.050751 -117.743263	EXCAVATE, GRADE, AND CONSTRUCT PCC CURB AND GUTTER	4	\$89	1	110	\$9,764	\$16,700	<b>\$25,900</b>
1060 S Eleanor St, Pomona, CA	34.050179 -117.743240	EXCAVATE, GRADE, AND CONSTRUCT PCC CURB AND GUTTER	4	\$89	1	60	\$5,326	\$9,109	<b>\$14,100</b>
795 E 11th St, Pomona, CA	34.049919 -117.741264	EXCAVATE, GRADE, AND CONSTRUCT PCC CURB AND GUTTER	4	\$89	1	20	\$1,775	\$3,036	<b>\$4,700</b>
1193 2nd St, Pomona, CA	34.057514 -117.765236	EXCAVATE, GRADE, AND CONSTRUCT NEW PCC SIDEWALK	3	\$9	1	380	\$3,466	\$5,929	<b>\$9,200</b>
next door to 1193 2nd St, Pomona, CA	34.057514 -117.765236	EXCAVATE, GRADE, AND CONSTRUCT NEW PCC SIDEWALK	3	\$9	1	340	\$3,101	\$5,305	<b>\$8,200</b>
595 E 11th St, Pomona, CA	34.049847 -117.744469	EXCAVATE, GRADE, AND CONSTRUCT NEW PCC SIDEWALK	4	\$9	1	570	\$5,200	\$8,893	<b>\$13,800</b>





## Public Right-of-Way ADA Transition Plan Report

609 E 11th St, Pomona, CA	34.049850 -117.744278	EXCAVATE, GRADE, AND CONSTRUCT NEW PCC SIDEWALK	4	\$9	1	660	\$6,020	\$10,297	<b>\$16,000</b>
685 E 11th St, Pomona, CA	34.049870 -117.743477	EXCAVATE, GRADE, AND CONSTRUCT NEW PCC SIDEWALK	4	\$9	1	575	\$5,245	\$8,971	<b>\$13,900</b>
688 E 10th St, Pomona, CA	34.050671 -117.743408	EXCAVATE, GRADE, AND CONSTRUCT NEW PCC SIDEWALK	4	\$9	1	500	\$4,561	\$7,801	<b>\$12,100</b>
998 S Eleanor St, Pomona, CA	34.050751 -117.743263	EXCAVATE, GRADE, AND CONSTRUCT NEW PCC SIDEWALK	4	\$9	1	660	\$6,020	\$10,297	<b>\$16,000</b>
1060 S Eleanor St, Pomona, CA	34.050179 -117.743240	EXCAVATE, GRADE, AND CONSTRUCT NEW PCC SIDEWALK	4	\$9	1	630	\$5,747	\$9,829	<b>\$15,200</b>
809 S Regene St, Pomona, CA	34.052536 -117.742409	EXCAVATE, GRADE, AND CONSTRUCT NEW PCC SIDEWALK	4	\$9	1	360	\$3,284	\$5,617	<b>\$8,700</b>
814 S Regene St, Pomona, CA	34.052490 -117.742271	EXCAVATE, GRADE, AND CONSTRUCT NEW PCC SIDEWALK	4	\$9	1	480	\$4,379	\$7,489	<b>\$11,600</b>
751 S Towne Ave, Pomona, CA	34.053043 -117.741295	EXCAVATE, GRADE, AND CONSTRUCT NEW PCC SIDEWALK	4	\$9	1	330	\$3,010	\$5,149	<b>\$8,000</b>
809 S Towne Ave, Pomona, CA	34.052502 -117.741272	EXCAVATE, GRADE, AND CONSTRUCT NEW PCC SIDEWALK	4	\$9	1	250	\$2,280	\$3,900	<b>\$6,000</b>



**DISTRICT: 3**

**COUNT OF DEFICIENCIES: 157**

**TOTAL COST SUMMARY:**

**\$334,600**

Full Address	GPS	Item Description	Notes	Priority	Unit Cost	Quantity	Area	Subtotal	Escalated Total	Total Cost Estimated
562 E Phillips Blvd	34.044277 -117.744576	ROOT SHAVE		4	\$113	1	0	\$113	\$193	<b>\$300</b>
645 E 11th St	34.049858 -117.743897	ROOT SHAVE		4	\$113	1	0	\$113	\$193	<b>\$300</b>
685 E 11th St	34.049870 -117.743477	ROOT SHAVE		4	\$113	2	0	\$226	\$386	<b>\$600</b>
1060 S Eleanor ST	34.050179 -117.743240	ROOT SHAVE		4	\$113	1	0	\$113	\$193	<b>\$300</b>
1495 S Towne Ave	34.044533 -117.740990	ROOT SHAVE		3	\$113	1	0	\$113	\$193	<b>\$300</b>
823 E 8th St	34.052670 -117.740685	ROOT SHAVE		4	\$113	1	0	\$113	\$193	<b>\$300</b>
831 E 8th St	34.052673 -117.740517	ROOT SHAVE		4	\$113	1	0	\$113	\$193	<b>\$300</b>
1458 Packard Dr.	34.045322 -117.738350	ROOT SHAVE		4	\$113	1	0	\$113	\$193	<b>\$300</b>



A BUREAU VERITAS GROUP COMPANY



Public Right-of-Way ADA Transition Plan Report

1308 Packard Dr.	34.047134 -117.738297	ROOT SHAVE	SL PULLBOX BROKEN	4	\$113	1	0	\$113	\$193	<b>\$300</b>
1437 Packard Dr.	34.045521 -117.738014	ROOT SHAVE		4	\$113	1	0	\$113	\$193	<b>\$300</b>
1335 Packard Dr.	34.047245 -117.737869	ROOT SHAVE		4	\$113	1	0	\$113	\$193	<b>\$300</b>
1380 Packard Dr.	34.046619 -117.737854	ROOT SHAVE	REMOVE STUMP; PICS NEXT DOOR TO 1390 MIGHT	4	\$113	1	0	\$113	\$193	<b>\$300</b>
1339 S San Antonio Ave	34.047466 -117.736725	ROOT SHAVE	Oak Trees	4	\$113	1	0	\$113	\$193	<b>\$300</b>
1328 S San Antonio Ave	34.047634 -117.736595	ROOT SHAVE		4	\$113	1	0	\$113	\$193	<b>\$300</b>
1350 S San Antonio Ave	34.047268 -117.736580	ROOT SHAVE		4	\$113	2	0	\$226	\$386	<b>\$600</b>
1406 S San Antonio Ave	34.046333 -117.736549	ROOT SHAVE		4	\$113	1	0	\$113	\$193	<b>\$300</b>
1406 S S San Antonio Ave	34.046333 -117.736549	ROOT SHAVE		4	\$113	1	0	\$113	\$193	<b>\$300</b>





Public Right-of-Way ADA Transition Plan Report

1466 S San Antonio Ave	34.045170 -117.736511	ROOT SHAVE	4	\$113	1	0	\$113	\$193	<b>\$300</b>
1472 S S San Antonio Ave	34.045059 -117.736504	ROOT SHAVE	4	\$113	1	0	\$113	\$193	<b>\$300</b>
1037 Salem Ln	34.046146 -117.735809	ROOT SHAVE	4	\$113	1	0	\$113	\$193	<b>\$300</b>
325 E Phillips Blvd	34.044323 -117.747147	REMOVE TREE	4	\$1,136	1	0	\$1,136	\$1,944	<b>\$3,000</b>
327 E Phillips Blvd	34.044323 -117.747131	REMOVE TREE	4	\$1,136	1	0	\$1,136	\$1,944	<b>\$3,000</b>
327 E Phillips Blvd	34.044323 -117.747131	REMOVE TREE	4	\$1,136	1	0	\$1,136	\$1,944	<b>\$3,000</b>
645 E 11th St	34.049858 -117.743897	REMOVE TREE	4	\$1,136	2	0	\$2,273	\$3,887	<b>\$6,000</b>
663 E 11th St	34.049866 -117.743706	REMOVE TREE	4	\$1,136	2	0	\$2,273	\$3,887	<b>\$6,000</b>
755 E 11th St	34.049904 -117.742104	REMOVE TREE	4	\$1,136	1	0	\$1,136	\$1,944	<b>\$3,000</b>





Public Right-of-Way ADA Transition Plan Report

773 E 11th St	34.049912 -117.741722	REMOVE TREE	4	\$1,136	1	0	\$1,136	\$1,944	<b>\$3,000</b>
785 E 11th St	34.049915 -117.741478	REMOVE TREE	4	\$1,136	1	0	\$1,136	\$1,944	<b>\$3,000</b>
795 E 11th St	34.049919 -117.741264	REMOVE TREE	4	\$1,136	1	0	\$1,136	\$1,944	<b>\$3,000</b>
437 E Phillips Blvd	34.044353 -117.745987	REMOVE EXISTING IMPROVEMENTS AND CONSTRUCT PCC DRIVEWAY APPROAC	4	\$10	1	170	\$1,726	\$2,951	<b>\$4,600</b>
461 E Phillips Blvd	34.044361 -117.745743	REMOVE EXISTING IMPROVEMENTS AND CONSTRUCT PCC DRIVEWAY APPROAC	4	\$10	1	200	\$2,030	\$3,472	<b>\$5,400</b>
483 E Phillips Blvd	34.044365 -117.745514	REMOVE EXISTING IMPROVEMENTS AND CONSTRUCT PCC DRIVEWAY APPROAC	4	\$10	1	160	\$1,624	\$2,778	<b>\$4,300</b>
1530 Linden	34.043476 -117.744217	REMOVE EXISTING IMPROVEMENTS AND CONSTRUCT PCC DRIVEWAY APPROAC	4	\$10	1	100	\$1,015	\$1,736	<b>\$2,700</b>
347 Fowler Ave	34.043457 -117.746635	REMOVE AND RELOCATE EXISTING WATER METER	4	\$973	1	0	\$973	\$1,664	<b>\$2,600</b>
1383 S Palomares St	34.046402 -117.745422	REMOVE AND RELOCATE EXISTING WATER METER	4	\$973	1	0	\$973	\$1,664	<b>\$2,600</b>







Public Right-of-Way ADA Transition Plan Report

1466 S Palomares St	34.044888 -117.745232	REMOVE AND RELOCATE EXISTING WATER METER	SCE POLE	4	\$973	1	0	\$973	\$1,664	<b>\$2,600</b>
1540 Linden	34.043362 -117.744217	REMOVE AND RELOCATE EXISTING WATER METER		4	\$973	1	0	\$973	\$1,664	<b>\$2,600</b>
648 E 11th St	34.049751 -117.743851	REMOVE AND RELOCATE EXISTING WATER METER	RELOCATE WATERMETER	4	\$973	1	0	\$973	\$1,664	<b>\$2,600</b>
1091 S Towne Ave	34.049992 -117.741188	REMOVE AND RELOCATE EXISTING WATER METER		4	\$973	1	0	\$973	\$1,664	<b>\$2,600</b>
823 E 9th St	34.051762 -117.740654	REMOVE AND RELOCATE EXISTING WATER METER	ONE WM BOX I SMISSING A COVER AND ANOTHER WM	4	\$973	1	0	\$973	\$1,664	<b>\$2,600</b>
874 E Phillips Blvd	34.044411 -117.739075	REMOVE AND RELOCATE EXISTING WATER METER	WM DEPRESSED 1"	3	\$973	1	0	\$973	\$1,664	<b>\$2,600</b>
1339 S San Antonio Ave	34.047466 -117.736725	REMOVE AND RELOCATE EXISTING WATER METER		4	\$973	2	0	\$1,946	\$3,328	<b>\$5,200</b>
1164 S San Antonio Ave	34.049423 -117.736656	REMOVE AND RELOCATE EXISTING WATER METER		4	\$973	1	0	\$973	\$1,664	<b>\$2,600</b>
595 E Phillips Blvd	34.044392 -117.744232	REMOVE AND RELOCATE EXISTING TRAFFIC SIGN OR MAILBOX	OLD SIGN POLE TO BE REMOVED	4	\$312	1	0	\$312	\$534	<b>\$800</b>





Public Right-of-Way ADA Transition Plan Report

620 E 12th St	34.048836 -117.744133	REMOVE AND RELOCATE EXISTING TRAFFIC SIGN OR MAILBOX	CREATING 2' WALKWAY	4	\$312	1	0	\$312	\$534	<b>\$800</b>
195 Fowler	34.043373 -117.747620	REMOVE AND RECONSTRUCT PCC SIDEWALK		4	\$9	1	15	\$129	\$220	<b>\$300</b>
1489 S Gibbs St	34.044540 -117.747536	REMOVE AND RECONSTRUCT PCC SIDEWALK		4	\$9	1	25	\$214	\$366	<b>\$600</b>
1452 S Gibbs St	34.045166 -117.747429	REMOVE AND RECONSTRUCT PCC SIDEWALK		4	\$9	1	30	\$257	\$440	<b>\$700</b>
325 E Phillips Blvd	34.044323 -117.747147	REMOVE AND RECONSTRUCT PCC SIDEWALK		4	\$9	1	30	\$257	\$440	<b>\$700</b>
325 E Phillips Blvd	34.044323 -117.747147	REMOVE AND RECONSTRUCT PCC SIDEWALK		4	\$9	1	30	\$257	\$440	<b>\$700</b>
327 E Phillips Blvd	34.044323 -117.747131	REMOVE AND RECONSTRUCT PCC SIDEWALK		4	\$9	1	25	\$214	\$366	<b>\$600</b>
327 E Phillips Blvd	34.044323 -117.747131	REMOVE AND RECONSTRUCT PCC SIDEWALK		4	\$9	1	25	\$214	\$366	<b>\$600</b>
347 Fowler Ave	34.043457 -117.746635	REMOVE AND RECONSTRUCT PCC SIDEWALK		4	\$9	1	30	\$257	\$440	<b>\$700</b>





Public Right-of-Way ADA Transition Plan Report

371 Fowler	34.043495 -117.746475	REMOVE AND RECONSTRUCT PCC SIDEWALK		4	\$9	1	15	\$129	\$220	<b>\$300</b>
452 E Phillips Blvd	34.044247 -117.745819	REMOVE AND RECONSTRUCT PCC SIDEWALK		4	\$9	1	40	\$343	\$586	<b>\$900</b>
483 E Phillips Blvd	34.044365 -117.745514	REMOVE AND RECONSTRUCT PCC SIDEWALK		4	\$9	1	25	\$214	\$366	<b>\$600</b>
1466 S Palomares St	34.044888 -117.745232	REMOVE AND RECONSTRUCT PCC SIDEWALK	SCE POLE	4	\$9	1	60	\$514	\$879	<b>\$1,400</b>
503 Alcott	34.042938 -117.745171	REMOVE AND RECONSTRUCT PCC SIDEWALK		4	\$9	1	25	\$214	\$366	<b>\$600</b>
512 E Phillips Blvd	34.044266 -117.745094	REMOVE AND RECONSTRUCT PCC SIDEWALK		4	\$9	1	100	\$857	\$1,465	<b>\$2,300</b>
512 E Phillips Blvd	34.044266 -117.745094	REMOVE AND RECONSTRUCT PCC SIDEWALK		4	\$9	1	50	\$428	\$733	<b>\$1,100</b>
524 E Phillips Blvd	34.044270 -117.744972	REMOVE AND RECONSTRUCT PCC SIDEWALK		4	\$9	1	100	\$857	\$1,465	<b>\$2,300</b>
536 E Phillips Blvd	34.044270 -117.744850	REMOVE AND RECONSTRUCT PCC SIDEWALK		4	\$9	1	50	\$428	\$733	<b>\$1,100</b>





Public Right-of-Way ADA Transition Plan Report

562 E Phillips Blvd	34.044277 -117.744576	REMOVE AND RECONSTRUCT PCC SIDEWALK	4	\$9	1	75	\$643	\$1,099	<b>\$1,700</b>
590 E 11th St	34.049736 -117.744507	REMOVE AND RECONSTRUCT PCC SIDEWALK	4	\$9	1	75	\$643	\$1,099	<b>\$1,700</b>
595 E 11th St	34.049847 -117.744469	REMOVE AND RECONSTRUCT PCC SIDEWALK	4	\$9	1	50	\$428	\$733	<b>\$1,100</b>
582 E Phillips Blvd	34.044281 -117.744370	REMOVE AND RECONSTRUCT PCC SIDEWALK	4	\$9	1	50	\$428	\$733	<b>\$1,100</b>
586 E Phillips Blvd	34.044281 -117.744324	REMOVE AND RECONSTRUCT PCC SIDEWALK	4	\$9	1	75	\$643	\$1,099	<b>\$1,700</b>
609 E 11th St	34.049850 -117.744278	REMOVE AND RECONSTRUCT PCC SIDEWALK	4	\$9	1	125	\$1,071	\$1,832	<b>\$2,800</b>
1540 Linden	34.043362 -117.744217	REMOVE AND RECONSTRUCT PCC SIDEWALK	4	\$9	1	50	\$428	\$733	<b>\$1,100</b>
632 E 11th St	34.049747 -117.744019	REMOVE AND RECONSTRUCT PCC SIDEWALK	4	\$9	1	50	\$428	\$733	<b>\$1,100</b>
645 E 11th St	34.049858 -117.743897	REMOVE AND RECONSTRUCT PCC SIDEWALK	4	\$9	1	240	\$2,056	\$3,517	<b>\$5,500</b>





Public Right-of-Way ADA Transition Plan Report

648 E 11th St	34.049751 -117.743851	REMOVE AND RECONSTRUCT PCC SIDEWALK	RELOCATE WATERMETER	4	\$9	1	50	\$428	\$733	<b>\$1,100</b>
660 E 11th St	34.049755 -117.743721	REMOVE AND RECONSTRUCT PCC SIDEWALK		4	\$9	1	50	\$428	\$733	<b>\$1,100</b>
663 E 11th St	34.049866 -117.743706	REMOVE AND RECONSTRUCT PCC SIDEWALK		4	\$9	1	250	\$2,142	\$3,663	<b>\$5,700</b>
685 E 11th St	34.049870 -117.743477	REMOVE AND RECONSTRUCT PCC SIDEWALK		4	\$9	1	175	\$1,499	\$2,564	<b>\$4,000</b>
678 Penmar Ln	34.046474 -117.743347	REMOVE AND RECONSTRUCT PCC SIDEWALK		4	\$9	1	60	\$514	\$879	<b>\$1,400</b>
1060 S Eleanor ST	34.050179 -117.743240	REMOVE AND RECONSTRUCT PCC SIDEWALK		4	\$9	1	125	\$1,071	\$1,832	<b>\$2,800</b>
714 E 11th St	34.049774 -117.742935	REMOVE AND RECONSTRUCT PCC SIDEWALK		4	\$9	1	400	\$3,427	\$5,861	<b>\$9,100</b>
1646 Farnam Pl	34.041847 -117.742867	REMOVE AND RECONSTRUCT PCC SIDEWALK		4	\$9	1	180	\$1,542	\$2,638	<b>\$4,100</b>
1664 Farnam Pl	34.041492 -117.742844	REMOVE AND RECONSTRUCT PCC SIDEWALK	WMB	4	\$9	1	20	\$171	\$293	<b>\$500</b>





Public Right-of-Way ADA Transition Plan Report

731 Penmar Ln	34.046597 -117.742790	REMOVE AND RECONSTRUCT PCC SIDEWALK	4	\$9	1	75	\$643	\$1,099	<b>\$1,700</b>
710 Alcott	34.042896 -117.742462	REMOVE AND RECONSTRUCT PCC SIDEWALK	4	\$9	1	100	\$857	\$1,465	<b>\$2,300</b>
735 Fairfax	34.041885 -117.742462	REMOVE AND RECONSTRUCT PCC SIDEWALK	4	\$9	1	25	\$214	\$366	<b>\$600</b>
743 E 11th St	34.049896 -117.742355	REMOVE AND RECONSTRUCT PCC SIDEWALK	4	\$9	1	25	\$214	\$366	<b>\$600</b>
726 Alcott	34.042900 -117.742264	REMOVE AND RECONSTRUCT PCC SIDEWALK	4	\$9	1	100	\$857	\$1,465	<b>\$2,300</b>
755 E 11th St	34.049904 -117.742104	REMOVE AND RECONSTRUCT PCC SIDEWALK	4	\$9	1	125	\$1,071	\$1,832	<b>\$2,800</b>
754 E 11th St	34.049793 -117.742096	REMOVE AND RECONSTRUCT PCC SIDEWALK	4	\$9	1	100	\$857	\$1,465	<b>\$2,300</b>
773 E 11th St	34.049912 -117.741722	REMOVE AND RECONSTRUCT PCC SIDEWALK	4	\$9	1	175	\$1,499	\$2,564	<b>\$4,000</b>
785 E 11th St	34.049915 -117.741478	REMOVE AND RECONSTRUCT PCC SIDEWALK	4	\$9	1	300	\$2,570	\$4,396	<b>\$6,800</b>





Public Right-of-Way ADA Transition Plan Report

795 E 11th St	34.049919 -117.741264	REMOVE AND RECONSTRUCT PCC SIDEWALK	25' w/1' LOUT OT THE STRETT FOR TREE ROOT	4	\$9	1	125	\$1,071	\$1,832	<b>\$2,800</b>
787 E Phillips Blvd	34.044468 -117.741219	REMOVE AND RECONSTRUCT PCC SIDEWALK		3	\$9	1	25	\$214	\$366	<b>\$600</b>
1091 S Towne Ave	34.049992 -117.741188	REMOVE AND RECONSTRUCT PCC SIDEWALK		4	\$9	1	30	\$257	\$440	<b>\$700</b>
1435 S Towne Ave	34.045643 -117.741028	REMOVE AND RECONSTRUCT PCC SIDEWALK		4	\$9	1	50	\$428	\$733	<b>\$1,100</b>
1495 S Towne Ave	34.044533 -117.740990	REMOVE AND RECONSTRUCT PCC SIDEWALK		3	\$9	1	175	\$1,499	\$2,564	<b>\$4,000</b>
823 E 8th St	34.052670 -117.740685	REMOVE AND RECONSTRUCT PCC SIDEWALK		4	\$9	1	50	\$428	\$733	<b>\$1,100</b>
831 E 8th St	34.052673 -117.740517	REMOVE AND RECONSTRUCT PCC SIDEWALK		4	\$9	1	50	\$428	\$733	<b>\$1,100</b>
832 E 7th St	34.053471 -117.740509	REMOVE AND RECONSTRUCT PCC SIDEWALK		4	\$9	1	75	\$643	\$1,099	<b>\$1,700</b>
847 E Phillips Blvd	34.044506 -117.739746	REMOVE AND RECONSTRUCT PCC SIDEWALK	SCE POLE	3	\$9	1	25	\$214	\$366	<b>\$600</b>





Public Right-of-Way ADA Transition Plan Report

895 E 7th St	34.053616 -117.739212	REMOVE AND RECONSTRUCT PCC SIDEWALK		3	\$9	1	100	\$857	\$1,465	<b>\$2,300</b>
896 E 7th St	34.053509 -117.739159	REMOVE AND RECONSTRUCT PCC SIDEWALK		3	\$9	1	125	\$1,071	\$1,832	<b>\$2,800</b>
903 7th	34.053623 -117.738953	REMOVE AND RECONSTRUCT PCC SIDEWALK	8 Inch Curb Face: Lip grd	3	\$9	1	50	\$428	\$733	<b>\$1,100</b>
889 E Phillips Blvd	34.044529 -117.738739	REMOVE AND RECONSTRUCT PCC SIDEWALK	SCE POLE	4	\$9	1	25	\$214	\$366	<b>\$600</b>
893 E Phillips Blvd.	34.044533 -117.738640	REMOVE AND RECONSTRUCT PCC SIDEWALK	ON PACKARD AND PRESTON CT SIDE OF PROPERTY	4	\$9	1	900	\$7,711	\$13,188	<b>\$20,400</b>
1458 Packard Dr.	34.045322 -117.738350	REMOVE AND RECONSTRUCT PCC SIDEWALK		4	\$9	1	120	\$1,028	\$1,758	<b>\$2,700</b>
1308 Packard Dr.	34.047134 -117.738297	REMOVE AND RECONSTRUCT PCC SIDEWALK	SL PULLBOX BROKEN	4	\$9	1	90	\$771	\$1,319	<b>\$2,000</b>
1437 Packard Dr.	34.045521 -117.738014	REMOVE AND RECONSTRUCT PCC SIDEWALK		4	\$9	1	30	\$257	\$440	<b>\$700</b>
1335 Packard Dr.	34.047245 -117.737869	REMOVE AND RECONSTRUCT PCC SIDEWALK		4	\$9	1	120	\$1,028	\$1,758	<b>\$2,700</b>







Public Right-of-Way ADA Transition Plan Report

991 E 7th St	34.053665 -117.737106	REMOVE AND RECONSTRUCT PCC SIDEWALK		3	\$9	1	25	\$214	\$366	<b>\$600</b>
702 S San Antonio Ave	34.053574 -117.736809	REMOVE AND RECONSTRUCT PCC SIDEWALK		3	\$9	1	125	\$1,071	\$1,832	<b>\$2,800</b>
1339 S San Antonio Ave	34.047466 -117.736725	REMOVE AND RECONSTRUCT PCC SIDEWALK		4	\$9	1	120	\$1,028	\$1,758	<b>\$2,700</b>
1339 S San Antonio Ave	34.047466 -117.736725	REMOVE AND RECONSTRUCT PCC SIDEWALK	Oak Trees	4	\$9	1	120	\$1,028	\$1,758	<b>\$2,700</b>
1164 S San Antonio Ave	34.049423 -117.736656	REMOVE AND RECONSTRUCT PCC SIDEWALK		4	\$9	1	60	\$514	\$879	<b>\$1,400</b>
E Grand Ave	34.048218 -117.736626	REMOVE AND RECONSTRUCT PCC SIDEWALK	IN FRONT OF 938 GRAND	4	\$9	1	40	\$343	\$586	<b>\$900</b>
1328 S San Antonio Ave	34.047634 -117.736595	REMOVE AND RECONSTRUCT PCC SIDEWALK		4	\$9	1	600	\$5,140	\$8,792	<b>\$13,600</b>
1350 S San Antonio Ave	34.047268 -117.736580	REMOVE AND RECONSTRUCT PCC SIDEWALK		4	\$9	1	450	\$3,855	\$6,594	<b>\$10,200</b>
1406 S San Antonio Ave	34.046333 -117.736549	REMOVE AND RECONSTRUCT PCC SIDEWALK		4	\$9	1	60	\$514	\$879	<b>\$1,400</b>





Public Right-of-Way ADA Transition Plan Report

1406 S S San Antonio Ave	34.046333 -117.736549	REMOVE AND RECONSTRUCT PCC SIDEWALK	4	\$9	1	60	\$514	\$879	<b>\$1,400</b>
1466 S San Antonio Ave	34.045170 -117.736511	REMOVE AND RECONSTRUCT PCC SIDEWALK	4	\$9	1	150	\$1,285	\$2,198	<b>\$3,400</b>
1466 S S San Antonio Ave	34.045170 -117.736511	REMOVE AND RECONSTRUCT PCC SIDEWALK	4	\$9	1	60	\$514	\$879	<b>\$1,400</b>
1472 S S San Antonio Ave	34.045059 -117.736504	REMOVE AND RECONSTRUCT PCC SIDEWALK	4	\$9	1	90	\$771	\$1,319	<b>\$2,000</b>
1043 E E Grand Ave	34.048237 -117.735832	REMOVE AND RECONSTRUCT PCC SIDEWALK	4	\$9	1	50	\$428	\$733	<b>\$1,100</b>
1037 Salem Ln	34.046146 -117.735809	REMOVE AND RECONSTRUCT PCC SIDEWALK	4	\$9	1	276	\$2,365	\$4,044	<b>\$6,300</b>
1064 Salem Ln	34.046051 -117.735230	REMOVE AND RECONSTRUCT PCC SIDEWALK	4	\$9	1	18	\$154	\$264	<b>\$400</b>
1348 Springvale St	34.047417 -117.735008	REMOVE AND RECONSTRUCT PCC SIDEWALK	4	\$9	1	30	\$257	\$440	<b>\$700</b>
1358 Springvale St	34.047268 -117.734978	REMOVE AND RECONSTRUCT PCC SIDEWALK	4	\$9	1	30	\$257	\$440	<b>\$700</b>





Public Right-of-Way ADA Transition Plan Report

795 E 11th St	34.049919 -117.741264	REMOVE AND RECONSTRUCT PCC CURB AND GUTTER	25' w/1' LOUT OT THE STREET FOR TREE ROOT	4	\$55	1	25	\$1,365	\$2,335	<b>\$3,600</b>
815 E 8th St	34.052666 -117.740852	REMOVE AND RECONSTRUCT PCC CURB AND GUTTER		4	\$55	1	10	\$546	\$934	<b>\$1,400</b>
903 7th	34.053623 -117.738953	REMOVE AND RECONSTRUCT PCC CURB	8 Inch Curb Face: Lip grd	3	\$31	1	110	\$3,447	\$5,896	<b>\$9,100</b>
325 E Phillips Blvd	34.044323 -117.747147	GRIND PCC SIDEWALK		4	\$5	1	5	\$23	\$39	<b>\$100</b>
327 E Phillips Blvd	34.044323 -117.747131	GRIND PCC SIDEWALK		4	\$5	1	5	\$23	\$39	<b>\$100</b>
336 E Phillips Blvd	34.044216 -117.747017	GRIND PCC SIDEWALK		4	\$5	1	5	\$23	\$39	<b>\$100</b>
342 Fowler	34.043320 -117.746819	GRIND PCC SIDEWALK		4	\$5	1	6	\$28	\$47	<b>\$100</b>
371 Fowler Ave	34.043495 -117.746475	GRIND PCC SIDEWALK		4	\$5	1	6	\$28	\$47	<b>\$100</b>
1665 Flanagan	34.041492 -117.746269	GRIND PCC SIDEWALK		4	\$5	1	6	\$28	\$47	<b>\$100</b>





Public Right-of-Way ADA Transition Plan Report

1542 Flanagan	34.043079 -117.746178	GRIND PCC SIDEWALK	AT DRIVEWAY	4	\$5	1	6	\$28	\$47	<b>\$100</b>
1446 S Palomares St	34.045219 -117.745247	GRIND PCC SIDEWALK		4	\$5	1	5	\$23	\$39	<b>\$100</b>
512 E Phillips Blvd	34.044266 -117.745094	GRIND PCC SIDEWALK		4	\$5	1	5	\$23	\$39	<b>\$100</b>
512 E Phillips Blvd	34.044266 -117.745094	GRIND PCC SIDEWALK		4	\$5	1	5	\$23	\$39	<b>\$100</b>
586 E Phillips Blvd	34.044281 -117.744324	GRIND PCC SIDEWALK		4	\$5	1	5	\$23	\$39	<b>\$100</b>
1655 Fairfax Ct	34.041775 -117.744263	GRIND PCC SIDEWALK		4	\$5	1	5	\$23	\$39	<b>\$100</b>
2064 Pinafore	34.034065 -117.743897	GRIND PCC SIDEWALK		3	\$5	1	6	\$28	\$47	<b>\$100</b>
738 Fairfax	34.041779 -117.742409	GRIND PCC SIDEWALK		4	\$5	1	5	\$23	\$39	<b>\$100</b>
787 E Phillips Blvd	34.044468 -117.741219	GRIND PCC SIDEWALK		3	\$5	1	5	\$23	\$39	<b>\$100</b>





Public Right-of-Way ADA Transition Plan Report

849 E Phillips Blvd	34.044506 -117.739700	GRIND PCC SIDEWALK		3	\$5	1	5	\$23	\$39	<b>\$100</b>
876 E 7th St	34.053494 -117.739586	GRIND PCC SIDEWALK		4	\$5	1	5	\$23	\$39	<b>\$100</b>
896 E 7th St	34.053509 -117.739159	GRIND PCC SIDEWALK		3	\$5	1	10	\$46	\$79	<b>\$100</b>
882 E Phillips Blvd	34.044415 -117.738876	GRIND PCC SIDEWALK		4	\$5	1	5	\$23	\$39	<b>\$100</b>
1336 Packard Dr.	34.047138 -117.737892	GRIND PCC SIDEWALK		4	\$5	1	12	\$55	\$94	<b>\$100</b>
1350 S San Antonio Ave	34.047268 -117.736580	GRIND PCC SIDEWALK		4	\$5	1	5	\$23	\$39	<b>\$100</b>
893 E Phillips Blvd.	34.044533 -117.738640	EXCAVATE, GRADE, AND CONSTRUCT PCC CURB AND GUTTER	893 Phillips Blvd	4	\$89	1	150	\$13,315	\$22,773	<b>\$35,300</b>
1339 S San Antonio Ave	34.047466 -117.736725	EXCAVATE, GRADE, AND CONSTRUCT PCC CURB AND GUTTER	Oak Trees	4	\$89	1	20	\$1,775	\$3,036	<b>\$4,700</b>
863 E Phillips Blvd	34.044514 -117.739365	EXCAVATE, GRADE, AND CONSTRUCT NEW PCC SIDEWALK	DWY NEXT DOOR NOT BEING USED	3	\$9	1	100	\$912	\$1,560	<b>\$2,400</b>



**DISTRICT: 4**

**COUNT OF DEFICIENCIES: 35**

**TOTAL COST SUMMARY:**

**\$83,200**

Full Address	GPS	Item Description	Notes	Priority	Unit Cost	Quantity	Area	Subtotal	Escalated Total	Total Cost Estimated
771 E E ALVARADO ST,	34.067852 -117.737305	ROOT SHAVE		3	\$113	1	0	\$113	\$193	<b>\$300</b>
1961 Palm Grove Ave ,	34.079182 -117.732902	ROOT SHAVE	6 Inch Curb 12 Inch Guter	3	\$113	1	0	\$113	\$193	<b>\$300</b>
1974 Palm Grove Ave ,	34.079361 -117.732697	ROOT SHAVE	6 Inch Curb 12 Inch Guter	3	\$113	1	0	\$113	\$193	<b>\$300</b>
962 James Pl,	34.076614 -117.732544	ROOT SHAVE	6" CF 12" GUTTER	3	\$113	2	0	\$226	\$386	<b>\$600</b>
1986 Marigold St.,	34.079113 -117.730629	ROOT SHAVE	6 Inch Curb 12 Inch Guter	3	\$113	1	0	\$113	\$193	<b>\$300</b>
1055 Blakely Ct,	34.072212 -117.729958	ROOT SHAVE		3	\$113	1	0	\$113	\$193	<b>\$300</b>
1871 Mirimar St.,	34.078159 -117.729828	ROOT SHAVE		3	\$113	1	0	\$113	\$193	<b>\$300</b>
867 E ALVARADO ST,	34.067722 -117.734116	REMOVE TREE		3	\$1,136	1	0	\$1,136	\$1,944	<b>\$3,000</b>



A BUREAU VERITAS GROUP COMPANY



Public Right-of-Way ADA Transition Plan Report

867 E ALVARADO ST	34.067722 -117.734116	REMOVE EXISTING IMPROVEMENTS AND CONSTRUCT PCC DRIVEWAY APPROAC	3	\$10	1	156	\$1,583	\$2,708	<b>\$4,200</b>
779 E E ALVARADO ST,	34.067856 -117.737137	REMOVE EXISTING IMPROVEMENTS AND CONSTRUCT PCC ALLEY APPROACH	3	\$5,757	1	0	\$5,757	\$9,846	<b>\$15,300</b>
181 MONTEREY	34.060680 -117.748604	REMOVE AND RECONSTRUCT PCC SIDEWALK	3	\$9	1	100	\$857	\$1,465	<b>\$2,300</b>
192 PASADENA ST,	34.063461 -117.748352	REMOVE AND RECONSTRUCT PCC SIDEWALK	3	\$9	1	165	\$1,414	\$2,418	<b>\$3,700</b>
634 Lincoln Ave,	34.070297 -117.740784	REMOVE AND RECONSTRUCT PCC SIDEWALK	3	\$9	1	100	\$857	\$1,465	<b>\$2,300</b>
771 E E ALVARADO ST,	34.067852 -117.737305	REMOVE AND RECONSTRUCT PCC SIDEWALK	3	\$9	1	110	\$942	\$1,612	<b>\$2,500</b>
867 E ALVARADO ST,	34.067722 -117.734116	REMOVE AND RECONSTRUCT PCC SIDEWALK	3	\$9	1	216	\$1,851	\$3,165	<b>\$4,900</b>
897 KINGSLEY AVE,	34.066593 -117.733894	REMOVE AND RECONSTRUCT PCC SIDEWALK	3	\$9	1	60	\$514	\$879	<b>\$1,400</b>
1961 Palm Grove Ave ,	34.079182 -117.732902	REMOVE AND RECONSTRUCT PCC SIDEWALK	3	\$9	1	125	\$1,071	\$1,832	<b>\$2,800</b>
									6 Inch Curb 12 Inch Guter





Public Right-of-Way ADA Transition Plan Report

962 James Pl,	34.076614 -117.732544	REMOVE AND RECONSTRUCT PCC SIDEWALK	6" CF 12" GUTTER	3	\$9	1	125	\$1,071	\$1,832	<b>\$2,800</b>
1327 Washington Ave ,	34.072044 -117.731575	REMOVE AND RECONSTRUCT PCC SIDEWALK	Replace 1 #4 Water Box	3	\$9	1	100	\$857	\$1,465	<b>\$2,300</b>
1336 Washington Ave ,	34.072124 -117.731377	REMOVE AND RECONSTRUCT PCC SIDEWALK		3	\$9	1	50	\$428	\$733	<b>\$1,100</b>
643 WASHINGTON AVE,	34.064644 -117.731354	REMOVE AND RECONSTRUCT PCC SIDEWALK		3	\$9	1	60	\$514	\$879	<b>\$1,400</b>
1986 Marigold St.,	34.079113 -117.730629	REMOVE AND RECONSTRUCT PCC SIDEWALK	6 Inch Curb 12 Inch Guter	3	\$9	1	180	\$1,542	\$2,638	<b>\$4,100</b>
675 LORANNE AVE,	34.064964 -117.730255	REMOVE AND RECONSTRUCT PCC SIDEWALK		3	\$9	1	36	\$308	\$528	<b>\$800</b>
684 LORANNE AVE,	34.065098 -117.730057	REMOVE AND RECONSTRUCT PCC SIDEWALK		3	\$9	1	207	\$1,773	\$3,033	<b>\$4,700</b>
1047 Blakely Ct,	34.072212 -117.730057	REMOVE AND RECONSTRUCT PCC SIDEWALK		3	\$9	1	50	\$428	\$733	<b>\$1,100</b>
1055 Blakely Ct,	34.072212 -117.729958	REMOVE AND RECONSTRUCT PCC SIDEWALK		3	\$9	1	25	\$214	\$366	<b>\$600</b>







Public Right-of-Way ADA Transition Plan Report

1855 Mirimar St.,	34.077961 -117.729828	REMOVE AND RECONSTRUCT PCC SIDEWALK		3	\$9	1	25	\$214	\$366	<b>\$600</b>
1871 Mirimar St.,	34.078159 -117.729828	REMOVE AND RECONSTRUCT PCC SIDEWALK		3	\$9	1	25	\$214	\$366	<b>\$600</b>
644 Clark Ave,	34.064602 -117.728981	REMOVE AND RECONSTRUCT PCC SIDEWALK		3	\$9	1	95	\$814	\$1,392	<b>\$2,200</b>
924 Russel Pl,	34.077324 -117.733490	REMOVE AND RECONSTRUCT PCC CURB AND GUTTER		3	\$55	1	15	\$819	\$1,401	<b>\$2,200</b>
1961 Palm Grove Ave ,	34.079182 -117.732902	REMOVE AND RECONSTRUCT PCC CURB AND GUTTER	6 Inch Curb 12 Inch Guter	3	\$55	1	20	\$1,092	\$1,868	<b>\$2,900</b>
1974 Palm Grove Ave ,	34.079361 -117.732697	REMOVE AND RECONSTRUCT PCC CURB AND GUTTER	6 Inch Curb 12 Inch Guter	3	\$55	1	40	\$2,184	\$3,736	<b>\$5,800</b>
962 James Pl,	34.076614 -117.732544	REMOVE AND RECONSTRUCT PCC CURB AND GUTTER	6" CF 12" GUTTER	3	\$55	1	35	\$1,911	\$3,269	<b>\$5,100</b>
924 Russel Pl,	34.077324 -117.733490	GRIND PCC SIDEWALK		3	\$5	1	5	\$23	\$39	<b>\$100</b>



**DISTRICT: 5**

**COUNT OF DEFICIENCIES: 3**

**TOTAL COST SUMMARY:**

**\$4,400**

Full Address	GPS	Item Description	Notes	Priority	Unit Cost	Quantity	Area	Subtotal	Escalated Total	Total Cost Estimated
1878 BURLINGTON	34.075737 -117.768256	REMOVE EXISTING IMPROVEMENTS AND CONSTRUCT PCC DRIVEWAY APPROAC		4	\$10	1	100	\$1,015	\$1,736	\$2,700
3203 Producer Way	34.048553 -117.802696	REMOVE AND RECONSTRUCT PCC SIDEWALK	Water Meter Box	3	\$9	1	15	\$129	\$220	\$300
1752 Denison St	34.050495 -117.780693	REMOVE AND RECONSTRUCT PCC SIDEWALK		3	\$9	1	60	\$514	\$879	\$1,400

**DISTRICT: 6**

**COUNT OF DEFICIENCIES: 160**

**TOTAL COST SUMMARY:**

**\$385,800**

Full Address	GPS	Item Description	Notes	Priority	Unit Cost	Quantity	Area	Subtotal	Escalated Total	Total Cost Estimated
MCLEOD	34.074310 -117.770720	REMOVE TREE		4	\$1,136	2	0	\$2,273	\$3,887	\$6,000
VALENCIA	34.074012 -117.769599	REMOVE TREE		4	\$1,136	2	0	\$2,273	\$3,887	\$6,000
2019 Glencoe Way	34.089009 -117.755516	REMOVE TREE		4	\$1,136	1	0	\$1,136	\$1,944	\$3,000





Public Right-of-Way ADA Transition Plan Report

2097 YORBA	34.086994 -117.756050	REMOVE TREE	4	\$1,136	1	0	\$1,136	\$1,944	<b>\$3,000</b>
2219 Glencoe Way	34.088840 -117.755516	REMOVE TREE	4	\$1,136	1	0	\$1,136	\$1,944	<b>\$3,000</b>
2233 Glencoe Way	34.089008 -117.755516	REMOVE TREE	4	\$1,136	1	0	\$1,136	\$1,944	<b>\$3,000</b>
2247 Glencoe Way	34.089207 -117.755516	REMOVE TREE	4	\$1,136	1	0	\$1,136	\$1,944	<b>\$3,000</b>
2289 Glencoe Way	34.089798 -117.755516	REMOVE TREE	4	\$1,136	1	0	\$1,136	\$1,944	<b>\$3,000</b>
2431 Neptune St	34.091179 -117.755501	REMOVE TREE	4	\$1,136	1	0	\$1,136	\$1,944	<b>\$3,000</b>
2445 Neptune St	34.091316 -117.755501	REMOVE TREE	4	\$1,136	1	0	\$1,136	\$1,944	<b>\$3,000</b>
2475 Neptune St	34.091618 -117.755501	REMOVE TREE	4	\$1,136	10	0	\$11,363	\$19,435	<b>\$30,100</b>
2491 Neptune St	34.091770 -117.755501	REMOVE TREE	4	\$1,136	1	0	\$1,136	\$1,944	<b>\$3,000</b>





Public Right-of-Way ADA Transition Plan Report

2220 Glencoe Way	34.088863 -117.755348	REMOVE TREE	4	\$1,136	1	0	\$1,136	\$1,944	<b>\$3,000</b>
387 Golden Carriage Ln	34.089050 -117.755188	REMOVE TREE	4	\$1,136	1	0	\$1,136	\$1,944	<b>\$3,000</b>
234 FORD	34.084618 -117.755035	REMOVE TREE	4	\$1,136	1	0	\$1,136	\$1,944	<b>\$3,000</b>
2034 STODDARD	34.085114 -117.754890	REMOVE TREE	4	\$1,136	1	0	\$1,136	\$1,944	<b>\$3,000</b>
332 Cameron Ave	34.091488 -117.754524	REMOVE TREE	4	\$1,136	1	0	\$1,136	\$1,944	<b>\$3,000</b>
280 Cary Ln	34.088310 -117.750961	REMOVE TREE	4	\$1,136	1	0	\$1,136	\$1,944	<b>\$3,000</b>
205 SAN FELIPE	34.083126 -117.749580	REMOVE TREE	3	\$1,136	2	0	\$2,273	\$3,887	<b>\$6,000</b>
2981 VAMANA	34.100891 -117.744980	REMOVE TREE	3	\$1,136	1	0	\$1,136	\$1,944	<b>\$3,000</b>
2867 Kimball Ave	34.098171 -117.744171	REMOVE TREE	3	\$1,136	1	0	\$1,136	\$1,944	<b>\$3,000</b>





Public Right-of-Way ADA Transition Plan Report

2860 Kimball Ave	34.098030 -117.744003	REMOVE TREE		3	\$1,136	1	0	\$1,136	\$1,944	<b>\$3,000</b>
2864 Kimball Ave	34.098122 -117.744003	REMOVE TREE		3	\$1,136	1	0	\$1,136	\$1,944	<b>\$3,000</b>
868 ASBURY	34.083523 -117.734482	REMOVE TREE		3	\$1,136	1	0	\$1,136	\$1,944	<b>\$3,000</b>
230 Cary Ln	34.088303 -117.751968	REMOVE EXISTING IMPROVEMENTS AND CONSTRUCT PCC DRIVEWAY APPROAC		4	\$10	1	200	\$2,030	\$3,472	<b>\$5,400</b>
253 Cary Ln	34.088169 -117.751526	REMOVE EXISTING IMPROVEMENTS AND CONSTRUCT PCC DRIVEWAY APPROAC		4	\$10	1	200	\$2,030	\$3,472	<b>\$5,400</b>
264 Cary Ln	34.088310 -117.751282	REMOVE EXISTING IMPROVEMENTS AND CONSTRUCT PCC DRIVEWAY APPROAC		4	\$10	1	200	\$2,030	\$3,472	<b>\$5,400</b>
868 ASBURY	34.083523 -117.734482	REMOVE EXISTING IMPROVEMENTS AND CONSTRUCT PCC DRIVEWAY APPROAC		3	\$10	1	100	\$1,015	\$1,736	<b>\$2,700</b>
ALLEY 100 FEET WEST OF NICHOLS ON FORD	34.084336 -117.754454	REMOVE EXISTING IMPROVEMENTS AND CONSTRUCT PCC ALLEY APPROACH	14X31 ALLEY	4	\$5,757	1	0	\$5,757	\$9,846	<b>\$15,300</b>
100 N/O ALLISO EL SOL	34.079262 -117.749765	REMOVE EXISTING IMPROVEMENTS AND CONSTRUCT PCC ALLEY APPROACH		4	\$5,757	2	0	\$11,513	\$19,691	<b>\$30,500</b>





Public Right-of-Way ADA Transition Plan Report

2174 Las Vegas Ave	34.086781 -117.749069	REMOVE EXISTING IMPROVEMENTS AND CONSTRUCT PCC ALLEY APPROACH	4	\$5,757	1	0	\$5,757	\$9,846	<b>\$15,300</b>
2020 NICHOLS	34.084499 -117.754204	REMOVE AND RELOCATE FENCE	4	\$49	1	1	\$49	\$83	<b>\$100</b>
2033 NICHOLS	34.084797 -117.754135	REMOVE AND RELOCATE FENCE	4	\$49	1	1	\$49	\$83	<b>\$100</b>
2046 NICHOLS	34.084969 -117.753777	REMOVE AND RELOCATE FENCE	3	\$49	1	1	\$49	\$83	<b>\$100</b>
2301 FAIR AVE	34.090828 -117.761019	REMOVE AND RECONSTRUCT PCC SIDEWALK	3	\$9	1	40	\$343	\$586	<b>\$900</b>
296 ALISO	34.082525 -117.756406	REMOVE AND RECONSTRUCT PCC SIDEWALK	4	\$9	1	50	\$428	\$733	<b>\$1,100</b>
297 ALISO	34.082642 -117.756320	REMOVE AND RECONSTRUCT PCC SIDEWALK	4	\$9	1	50	\$428	\$733	<b>\$1,100</b>
285 ALISO	34.082467 -117.755972	REMOVE AND RECONSTRUCT PCC SIDEWALK	4	\$9	1	75	\$643	\$1,099	<b>\$1,700</b>
277 ALISO	34.082350 -117.755740	REMOVE AND RECONSTRUCT PCC SIDEWALK	4	\$9	1	125	\$1,071	\$1,832	<b>\$2,800</b>





## Public Right-of-Way ADA Transition Plan Report

2019 Glencoe Way	34.089009 -117.755516	REMOVE AND RECONSTRUCT PCC SIDEWALK	4	\$9	1	60	\$514	\$879	<b>\$1,400</b>
2020 Glencoe Way	34.089009 -117.755516	REMOVE AND RECONSTRUCT PCC SIDEWALK	4	\$9	1	120	\$1,028	\$1,758	<b>\$2,700</b>
269 ALISO	34.082233 -117.755507	REMOVE AND RECONSTRUCT PCC SIDEWALK	4	\$9	1	250	\$2,142	\$3,663	<b>\$5,700</b>
2422 Golden Carriage Ln	34.089049 -117.755407	REMOVE AND RECONSTRUCT PCC SIDEWALK	4	\$9	1	50	\$428	\$733	<b>\$1,100</b>
250 ALISO	34.081852 -117.755070	REMOVE AND RECONSTRUCT PCC SIDEWALK	4	\$9	1	50	\$428	\$733	<b>\$1,100</b>
242 ALISO	34.081735 -117.754838	REMOVE AND RECONSTRUCT PCC SIDEWALK	4	\$9	1	125	\$1,071	\$1,832	<b>\$2,800</b>
245 ALISO	34.081882 -117.754811	REMOVE AND RECONSTRUCT PCC SIDEWALK	4	\$9	1	100	\$857	\$1,465	<b>\$2,300</b>
COLLINGSWOOD N/E LARCHMONT	34.084524 -117.735642	REMOVE AND RECONSTRUCT PCC SIDEWALK	3	\$9	1	150	\$1,285	\$2,198	<b>\$3,400</b>
1048 VAL VISTA AVENUE	34.073895 -117.769524	REMOVE AND RECONSTRUCT PCC SIDEWALK	4	\$9	1	25	\$214	\$366	<b>\$600</b>



Public Right-of-Way ADA Transition Plan Report

727 LAREDO	34.091190 -117.761368	REMOVE AND RECONSTRUCT PCC SIDEWALK	3	\$9	1	50	\$428	\$733	<b>\$1,100</b>
2288 FAIR AVE	34.090755 -117.761070	REMOVE AND RECONSTRUCT PCC SIDEWALK	3	\$9	1	20	\$171	\$293	<b>\$500</b>
1883 BERKLEY AVENUE	34.082432 -117.756775	REMOVE AND RECONSTRUCT PCC SIDEWALK	4	\$9	1	80	\$685	\$1,172	<b>\$1,800</b>
1953 WESTWOOD	34.084362 -117.756729	REMOVE AND RECONSTRUCT PCC SIDEWALK	4	\$9	1	80	\$685	\$1,172	<b>\$1,800</b>
2032 YORBA	34.086006 -117.756668	REMOVE AND RECONSTRUCT PCC SIDEWALK	4	\$9	1	100	\$857	\$1,465	<b>\$2,300</b>
2049 YORBA	34.086235 -117.756668	REMOVE AND RECONSTRUCT PCC SIDEWALK	4	\$9	1	50	\$428	\$733	<b>\$1,100</b>
1961 WESTWOOD	34.084412 -117.756462	REMOVE AND RECONSTRUCT PCC SIDEWALK	4	\$9	1	50	\$428	\$733	<b>\$1,100</b>
2097 YORBA	34.086994 -117.756050	REMOVE AND RECONSTRUCT PCC SIDEWALK	4	\$9	1	25	\$214	\$366	<b>\$600</b>
286 FORD	34.085117 -117.755837	REMOVE AND RECONSTRUCT PCC SIDEWALK	4	\$9	1	15	\$129	\$220	<b>\$300</b>

WMB







Public Right-of-Way ADA Transition Plan Report

1985 WESTWOOD	34.084118 -117.755814	REMOVE AND RECONSTRUCT PCC SIDEWALK	4	\$9	1	50	\$428	\$733	<b>\$1,100</b>
2219 Glencoe Way	34.088840 -117.755516	REMOVE AND RECONSTRUCT PCC SIDEWALK	4	\$9	1	300	\$2,570	\$4,396	<b>\$6,800</b>
2233 Glencoe Way	34.089008 -117.755516	REMOVE AND RECONSTRUCT PCC SIDEWALK	4	\$9	1	180	\$1,542	\$2,638	<b>\$4,100</b>
2247 Glencoe Way	34.089207 -117.755516	REMOVE AND RECONSTRUCT PCC SIDEWALK	4	\$9	1	180	\$1,542	\$2,638	<b>\$4,100</b>
2261 Glencoe Way	34.089401 -117.755516	REMOVE AND RECONSTRUCT PCC SIDEWALK	4	\$9	1	120	\$1,028	\$1,758	<b>\$2,700</b>
2289 Glencoe Way	34.089798 -117.755516	REMOVE AND RECONSTRUCT PCC SIDEWALK	4	\$9	1	240	\$2,056	\$3,517	<b>\$5,500</b>
2417 Neptune St	34.091038 -117.755501	REMOVE AND RECONSTRUCT PCC SIDEWALK	4	\$9	1	200	\$1,713	\$2,931	<b>\$4,500</b>
2431 Neptune St	34.091179 -117.755501	REMOVE AND RECONSTRUCT PCC SIDEWALK	4	\$9	1	200	\$1,713	\$2,931	<b>\$4,500</b>
2445 Neptune St	34.091316 -117.755501	REMOVE AND RECONSTRUCT PCC SIDEWALK	4	\$9	1	100	\$857	\$1,465	<b>\$2,300</b>





Public Right-of-Way ADA Transition Plan Report

2459 Neptune St	34.091454 -117.755501	REMOVE AND RECONSTRUCT PCC SIDEWALK		4	\$9	1	100	\$857	\$1,465	<b>\$2,300</b>
2475 Neptune St	34.091618 -117.755501	REMOVE AND RECONSTRUCT PCC SIDEWALK		4	\$9	1	150	\$1,285	\$2,198	<b>\$3,400</b>
2220 Glencoe Way	34.088863 -117.755348	REMOVE AND RECONSTRUCT PCC SIDEWALK		4	\$9	1	180	\$1,542	\$2,638	<b>\$4,100</b>
387 Golden Carriage Ln	34.089050 -117.755188	REMOVE AND RECONSTRUCT PCC SIDEWALK	Corner, on Golden Carriage	4	\$9	1	240	\$2,056	\$3,517	<b>\$5,500</b>
387 Golden Carriage Ln	34.089050 -117.755188	REMOVE AND RECONSTRUCT PCC SIDEWALK	Corner, on Glencoe	4	\$9	1	240	\$2,056	\$3,517	<b>\$5,500</b>
376 Canfield Ave	34.090771 -117.755119	REMOVE AND RECONSTRUCT PCC SIDEWALK		4	\$9	1	100	\$857	\$1,465	<b>\$2,300</b>
234 FORD	34.084618 -117.755035	REMOVE AND RECONSTRUCT PCC SIDEWALK		4	\$9	1	50	\$428	\$733	<b>\$1,100</b>
2034 STODDARD	34.085114 -117.754890	REMOVE AND RECONSTRUCT PCC SIDEWALK		4	\$9	1	250	\$2,142	\$3,663	<b>\$5,700</b>
356 Cameron Ave	34.091488 -117.754822	REMOVE AND RECONSTRUCT PCC SIDEWALK		4	\$9	1	25	\$214	\$366	<b>\$600</b>





Public Right-of-Way ADA Transition Plan Report

332 Cameron Ave	34.091488 -117.754524	REMOVE AND RECONSTRUCT PCC SIDEWALK	4	\$9	1	100	\$857	\$1,465	<b>\$2,300</b>
AMOUR AND LAVERNE	34.087425 -117.754379	REMOVE AND RECONSTRUCT PCC SIDEWALK	4	\$9	1	60	\$514	\$879	<b>\$1,400</b>
318 Cameron Ave	34.091492 -117.754349	REMOVE AND RECONSTRUCT PCC SIDEWALK	4	\$9	1	25	\$214	\$366	<b>\$600</b>
101 Cary Ln	34.087605 -117.754242	REMOVE AND RECONSTRUCT PCC SIDEWALK	4	\$9	1	50	\$428	\$733	<b>\$1,100</b>
184 FORD	34.084118 -117.754242	REMOVE AND RECONSTRUCT PCC SIDEWALK	4	\$9	1	100	\$857	\$1,465	<b>\$2,300</b>
2020 NICHOLS	34.084499 -117.754204	REMOVE AND RECONSTRUCT PCC SIDEWALK	4	\$9	1	100	\$857	\$1,465	<b>\$2,300</b>
2033 NICHOLS	34.084797 -117.754135	REMOVE AND RECONSTRUCT PCC SIDEWALK	4	\$9	1	225	\$1,928	\$3,297	<b>\$5,100</b>
2034 NICHOLS	34.084751 -117.753975	REMOVE AND RECONSTRUCT PCC SIDEWALK	4	\$9	1	50	\$428	\$733	<b>\$1,100</b>
2046 NICHOLS	34.084969 -117.753777	REMOVE AND RECONSTRUCT PCC SIDEWALK	3	\$9	1	200	\$1,713	\$2,931	<b>\$4,500</b>





Public Right-of-Way ADA Transition Plan Report

211 Cary Ln	34.088161 -117.752365	REMOVE AND RECONSTRUCT PCC SIDEWALK	4	\$9	1	50	\$428	\$733	<b>\$1,100</b>
217 Cary Ln	34.088165 -117.752251	REMOVE AND RECONSTRUCT PCC SIDEWALK	4	\$9	1	150	\$1,285	\$2,198	<b>\$3,400</b>
230 Cary Ln	34.088303 -117.751968	REMOVE AND RECONSTRUCT PCC SIDEWALK	4	\$9	1	50	\$428	\$733	<b>\$1,100</b>
237 Cary Ln	34.088165 -117.751846	REMOVE AND RECONSTRUCT PCC SIDEWALK	4	\$9	1	100	\$857	\$1,465	<b>\$2,300</b>
245 Cary Ln	34.088165 -117.751686	REMOVE AND RECONSTRUCT PCC SIDEWALK	4	\$9	1	100	\$857	\$1,465	<b>\$2,300</b>
280 Cary Ln	34.088310 -117.750961	REMOVE AND RECONSTRUCT PCC SIDEWALK	4	\$9	1	150	\$1,285	\$2,198	<b>\$3,400</b>
288 Cary Ln	34.088287 -117.750786	REMOVE AND RECONSTRUCT PCC SIDEWALK	4	\$9	1	150	\$1,285	\$2,198	<b>\$3,400</b>
N GAREY AVE / FRED AVE	34.087925 -117.750237	REMOVE AND RECONSTRUCT PCC SIDEWALK	4	\$9	1	25	\$214	\$366	<b>\$600</b>
167 E La Verne Ave	34.084637 -117.749908	REMOVE AND RECONSTRUCT PCC SIDEWALK	4	\$9	1	75	\$643	\$1,099	<b>\$1,700</b>





Public Right-of-Way ADA Transition Plan Report

1925 EL SOL	34.079483 -117.749703	REMOVE AND RECONSTRUCT PCC SIDEWALK		4	\$9	1	50	\$428	\$733	<b>\$1,100</b>
180 E La Verne Ave	34.084316 -117.749695	REMOVE AND RECONSTRUCT PCC SIDEWALK	27x18 alley	4	\$9	1	75	\$643	\$1,099	<b>\$1,700</b>
205 SAN FELIPE	34.083126 -117.749580	REMOVE AND RECONSTRUCT PCC SIDEWALK		3	\$9	1	150	\$1,285	\$2,198	<b>\$3,400</b>
2099 La Luna Way	34.084087 -117.749298	REMOVE AND RECONSTRUCT PCC SIDEWALK		4	\$9	1	100	\$857	\$1,465	<b>\$2,300</b>
170 Roberts St	34.085144 -117.749298	REMOVE AND RECONSTRUCT PCC SIDEWALK		4	\$9	1	75	\$643	\$1,099	<b>\$1,700</b>
178 Roberts St	34.085022 -117.749115	REMOVE AND RECONSTRUCT PCC SIDEWALK		4	\$9	1	100	\$857	\$1,465	<b>\$2,300</b>
2174 Las Vegas Ave	34.086781 -117.749069	REMOVE AND RECONSTRUCT PCC SIDEWALK		4	\$9	1	50	\$428	\$733	<b>\$1,100</b>
2187 Las Vegas Ave	34.087143 -117.749062	REMOVE AND RECONSTRUCT PCC SIDEWALK		4	\$9	1	50	\$428	\$733	<b>\$1,100</b>
2199 Las Vagas Ave	34.087440 -117.748917	REMOVE AND RECONSTRUCT PCC SIDEWALK		4	\$9	1	60	\$514	\$879	<b>\$1,400</b>





Public Right-of-Way ADA Transition Plan Report

2199 Las Vegas Ave	34.087440 -117.748917	REMOVE AND RECONSTRUCT PCC SIDEWALK		4	\$9	1	100	\$857	\$1,465	<b>\$2,300</b>
231 SAN RAFAEL	34.080891 -117.748879	REMOVE AND RECONSTRUCT PCC SIDEWALK		3	\$9	1	50	\$428	\$733	<b>\$1,100</b>
236 SAN RAFAEL	34.080704 -117.748848	REMOVE AND RECONSTRUCT PCC SIDEWALK		3	\$9	1	50	\$428	\$733	<b>\$1,100</b>
235 SAN LUIS	34.081547 -117.748398	REMOVE AND RECONSTRUCT PCC SIDEWALK		3	\$9	1	50	\$428	\$733	<b>\$1,100</b>
2867 Kimball Ave	34.098171 -117.744171	REMOVE AND RECONSTRUCT PCC SIDEWALK	At 2855, next to tree	3	\$9	1	150	\$1,285	\$2,198	<b>\$3,400</b>
2867 Kimball Ave	34.098171 -117.744171	REMOVE AND RECONSTRUCT PCC SIDEWALK	On Mulberry, side of property	3	\$9	1	100	\$857	\$1,465	<b>\$2,300</b>
2860 Kimball Ave	34.098030 -117.744003	REMOVE AND RECONSTRUCT PCC SIDEWALK		3	\$9	1	150	\$1,285	\$2,198	<b>\$3,400</b>
2864 Kimball Ave	34.098122 -117.744003	REMOVE AND RECONSTRUCT PCC SIDEWALK		3	\$9	1	100	\$857	\$1,465	<b>\$2,300</b>
868 ASBURY	34.083523 -117.734482	REMOVE AND RECONSTRUCT PCC SIDEWALK		3	\$9	1	75	\$643	\$1,099	<b>\$1,700</b>





Public Right-of-Way ADA Transition Plan Report

877 ASHFIELD	34.082779 -117.734436	REMOVE AND RECONSTRUCT PCC SIDEWALK	3	\$9	1	15	\$129	\$220	<b>\$300</b>
368 Cameron Ave	34.091488 -117.754967	REMOVE AND RECONSTRUCT PCC CURB AND GUTTER	4	\$55	1	10	\$546	\$934	<b>\$1,400</b>
101 Cary Ln	34.087605 -117.754242	REMOVE AND RECONSTRUCT PCC CURB AND GUTTER	4	\$55	1	10	\$546	\$934	<b>\$1,400</b>
245 Cary Ln	34.088165 -117.751686	REMOVE AND RECONSTRUCT PCC CURB AND GUTTER	4	\$55	1	15	\$819	\$1,401	<b>\$2,200</b>
2099 La Luna Way	34.084087 -117.749298	REMOVE AND RECONSTRUCT PCC CURB AND GUTTER	4	\$55	1	1	\$55	\$93	<b>\$100</b>
2867 Kimball Ave	34.098171 -117.744171	REMOVE AND RECONSTRUCT PCC CURB AND GUTTER	3	\$55	1	25	\$1,365	\$2,335	<b>\$3,600</b>
1935 WESTWOOD	34.083988 -117.757080	REMOVE AND RECONSTRUCT PCC CURB	4	\$31	1	10	\$313	\$536	<b>\$800</b>
AMOUR	34.086896 -117.754944	GRIND PCC SIDEWALK	4	\$5	1	5	\$23	\$39	<b>\$100</b>
AMOUR	34.086943 -117.754918	GRIND PCC SIDEWALK	4	\$5	1	5	\$23	\$39	<b>\$100</b>





Public Right-of-Way ADA Transition Plan Report

AMOUR	34.086997 -117.754888	GRIND PCC SIDEWALK	4	\$5	1	6	\$28	\$47	<b>\$100</b>
AMOUR	34.087039 -117.754866	GRIND PCC SIDEWALK	4	\$5	1	6	\$28	\$47	<b>\$100</b>
2145 AMOUR	34.087097 -117.754815	GRIND PCC SIDEWALK	4	\$5	1	6	\$28	\$47	<b>\$100</b>
727 LAREDO	34.091190 -117.761368	GRIND PCC SIDEWALK	3	\$5	1	5	\$23	\$39	<b>\$100</b>
1937 WESTWOOD	34.084030 -117.757057	GRIND PCC SIDEWALK	4	\$5	1	4	\$18	\$31	<b>\$0</b>
1937 WESTWOOD	34.084030 -117.757057	GRIND PCC SIDEWALK	4	\$5	1	100	\$459	\$785	<b>\$1,200</b>
2020 YORBA	34.085812 -117.756851	GRIND PCC SIDEWALK	4	\$5	1	5	\$23	\$39	<b>\$100</b>
1953 WESTWOOD	34.084362 -117.756729	GRIND PCC SIDEWALK	4	\$5	1	100	\$459	\$785	<b>\$1,200</b>
2066 YORBA	34.086575 -117.756180	GRIND PCC SIDEWALK	4	\$5	1	5	\$23	\$39	<b>\$100</b>







Public Right-of-Way ADA Transition Plan Report

2084 YORBA	34.086884 -117.755943	GRIND PCC SIDEWALK	4	\$5	1	5	\$23	\$39	<b>\$100</b>
1985 WESTWOOD	34.084118 -117.755814	GRIND PCC SIDEWALK	4	\$5	1	100	\$459	\$785	<b>\$1,200</b>
2163 YORBA	34.087322 -117.755806	GRIND PCC SIDEWALK	4	\$5	1	5	\$23	\$39	<b>\$100</b>
220 FORD	34.084484 -117.754822	GRIND PCC SIDEWALK	4	\$5	1	5	\$23	\$39	<b>\$100</b>
184 FORD	34.084118 -117.754242	GRIND PCC SIDEWALK	4	\$5	1	5	\$23	\$39	<b>\$100</b>
1923 CADILLAC	34.080170 -117.750603	GRIND PCC SIDEWALK	3	\$5	1	5	\$23	\$39	<b>\$100</b>
211 SAN FELIPE	34.083057 -117.749382	GRIND PCC SIDEWALK	3	\$5	1	5	\$23	\$39	<b>\$100</b>
2099 La Luna Way	34.084087 -117.749298	GRIND PCC SIDEWALK	4	\$5	1	70	\$321	\$550	<b>\$900</b>
223 SAN FELIPE	34.082909 -117.749000	GRIND PCC SIDEWALK	3	\$5	1	5	\$23	\$39	<b>\$100</b>





Public Right-of-Way ADA Transition Plan Report

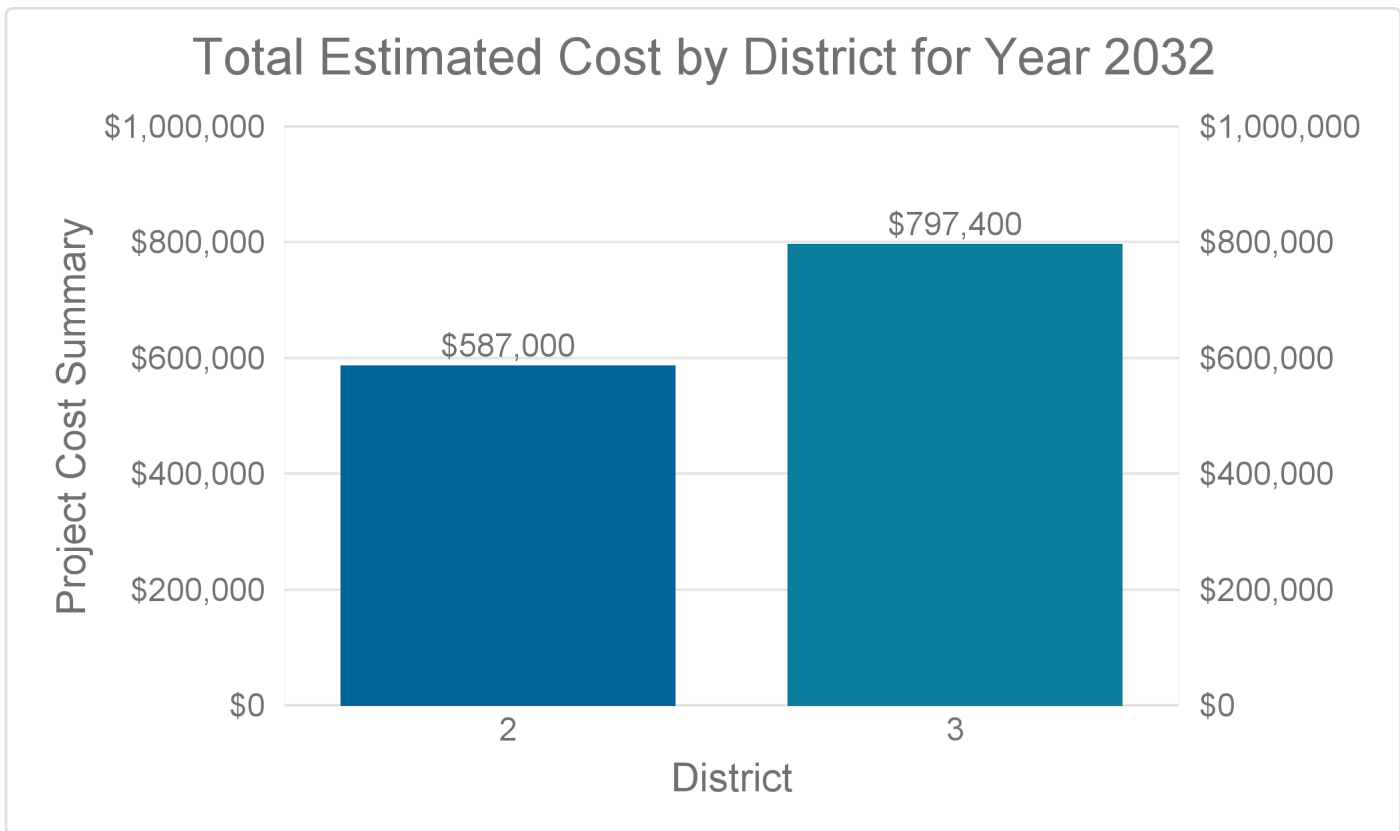
231 SAN RAFAEL	34.080891 -117.748879	GRIND PCC SIDEWALK	3	\$5	1	5	\$23	\$39	<b>\$100</b>
238 SAN FELIPE	34.082500 -117.748581	GRIND PCC SIDEWALK	3	\$5	1	5	\$23	\$39	<b>\$100</b>
236 SAN LUIS	34.081409 -117.748451	GRIND PCC SIDEWALK	3	\$5	1	5	\$23	\$39	<b>\$100</b>
2981 VAMANA	34.100891 -117.744980	GRIND PCC SIDEWALK	3	\$5	1	5	\$23	\$39	<b>\$100</b>
2200 E GAREY AVE	34.088020 -117.750198	EXCAVATE, GRADE, AND CONSTRUCT PCC CURB AND GUTTER	4	\$89	1	1	\$89	\$152	<b>\$200</b>
2098 La Luna Way	34.084011 -117.749161	EXCAVATE, GRADE, AND CONSTRUCT PCC CURB AND GUTTER	4	\$89	1	1	\$89	\$152	<b>\$200</b>
452 Deborah Dr	34.086319 -117.742798	EXCAVATE, GRADE, AND CONSTRUCT PCC CURB AND GUTTER	3	\$89	1	1	\$89	\$152	<b>\$200</b>
455 Deborah Dr	34.086441 -117.742714	EXCAVATE, GRADE, AND CONSTRUCT PCC CURB AND GUTTER	3	\$89	1	1	\$89	\$152	<b>\$200</b>
457 Deborah Dr	34.086437 -117.742699	EXCAVATE, GRADE, AND CONSTRUCT PCC CURB AND GUTTER	3	\$89	1	1	\$89	\$152	<b>\$200</b>





**Total District Cost Estimate Summary Table for Year 2032 :**

	Priority 1 Estimated Costs	Priority 2 Estimated Costs	Priority 3 Estimated Costs	Priority 4 Estimated Costs	Total Estimated Project Costs
District 1	\$0	\$0	\$0	\$0	<b>\$0</b>
District 2	\$0	\$0	\$0	\$587,000	<b>\$587,000</b>
District 3	\$0	\$0	\$0	\$797,400	<b>\$797,400</b>
District 4	\$0	\$0	\$0	\$0	<b>\$0</b>
District 5	\$0	\$0	\$0	\$0	<b>\$0</b>
District 6	\$0	\$0	\$0	\$0	<b>\$0</b>
<b>Total</b>	<b>\$0</b>	<b>\$0</b>	<b>\$0</b>	<b>\$1,384,400</b>	<b>\$1,384,400</b>





**DISTRICT: 2**

**COUNT OF DEFICIENCIES: 71**

**TOTAL COST SUMMARY:**

**\$587,000**

Full Address	GPS	Item Description	Notes	Priority	Unit Cost	Quantity	Area	Subtotal	Escalated Total	Total Cost Estimated
686 E 9th St, Pomona, CA	34.051582 -117.743515	ROOT SHAVE		4	\$113	1	0	\$113	\$203	<b>\$300</b>
824 S Eleanor St, Pomona, CA	34.052311 -117.743317	ROOT SHAVE		4	\$113	2	0	\$226	\$406	<b>\$600</b>
760 E 7th St, Pomona, CA	34.053432 -117.742119	ROOT SHAVE		4	\$113	1	0	\$113	\$203	<b>\$300</b>
764 E 7th St, Pomona, CA	34.053432 -117.742035	ROOT SHAVE		4	\$113	1	0	\$113	\$203	<b>\$300</b>
766 E 7th St, Pomona, CA	34.053432 -117.741989	ROOT SHAVE		4	\$113	1	0	\$113	\$203	<b>\$300</b>
678 S Towne Ave, Pomona, CA	34.053711 -117.741188	ROOT SHAVE		4	\$113	2	0	\$226	\$406	<b>\$600</b>
879 E 6th St, Pomona, CA	34.054508 -117.739578	ROOT SHAVE		4	\$113	1	0	\$113	\$203	<b>\$300</b>
896 E 6th St, Pomona, CA	34.054409 -117.739189	ROOT SHAVE		4	\$113	1	0	\$113	\$203	<b>\$300</b>



A BUREAU VERITAS GROUP COMPANY



Public Right-of-Way ADA Transition Plan Report

729 S Regene St, Pomona, CA	34.053192 -117.742432	REMOVE TREE	4	\$1,136	3	0	\$3,409	\$6,122	<b>\$9,500</b>
787 S Regene St, Pomona, CA	34.052719 -117.742416	REMOVE TREE	4	\$1,136	1	0	\$1,136	\$2,041	<b>\$3,200</b>
809 S Regene St, Pomona, CA	34.052536 -117.742409	REMOVE TREE	4	\$1,136	1	0	\$1,136	\$2,041	<b>\$3,200</b>
760 & 770 S Regene St, Pomona, CA	34.052937 -117.742294	REMOVE TREE	4	\$1,136	1	0	\$1,136	\$2,041	<b>\$3,200</b>
729 S Regene St, Pomona, CA	34.053192 -117.742432	REMOVE EXISTING IMPROVEMENTS AND CONSTRUCT PCC DRIVEWAY APPROAC	4	\$10	1	100	\$1,015	\$1,823	<b>\$2,800</b>
769 S Regene St, Pomona, CA	34.052864 -117.742424	REMOVE EXISTING IMPROVEMENTS AND CONSTRUCT PCC DRIVEWAY APPROAC	4	\$10	1	200	\$2,030	\$3,646	<b>\$5,700</b>
809 S Regene St, Pomona, CA	34.052536 -117.742409	REMOVE EXISTING IMPROVEMENTS AND CONSTRUCT PCC DRIVEWAY APPROAC	4	\$10	1	100	\$1,015	\$1,823	<b>\$2,800</b>
896 E 4th St, Pomona, CA	34.056244 -117.739258	REMOVE EXISTING IMPROVEMENTS AND CONSTRUCT PCC ALLEY APPROACH	4	\$5,757	1	0	\$5,757	\$10,338	<b>\$16,000</b>
707 S Regene St, Pomona, CA	34.053375 -117.742439	REMOVE AND RELOCATE FENCE	4	\$49	1	80	\$3,883	\$6,974	<b>\$10,800</b>





Public Right-of-Way ADA Transition Plan Report

729 S Regene St, Pomona, CA	34.053192 -117.742432	REMOVE AND RELOCATE FENCE	4	\$49	1	70	\$3,398	\$6,102	<b>\$9,500</b>
751 S Regene St, Pomona, CA	34.053013 -117.742424	REMOVE AND RELOCATE FENCE	4	\$49	1	60	\$2,912	\$5,230	<b>\$8,100</b>
769 S Regene St, Pomona, CA	34.052864 -117.742424	REMOVE AND RELOCATE FENCE	4	\$49	1	60	\$2,912	\$5,230	<b>\$8,100</b>
787 S Regene St, Pomona, CA	34.052719 -117.742416	REMOVE AND RELOCATE FENCE	4	\$49	1	55	\$2,670	\$4,794	<b>\$7,400</b>
809 S Regene St, Pomona, CA	34.052536 -117.742409	REMOVE AND RELOCATE FENCE	4	\$49	1	60	\$2,912	\$5,230	<b>\$8,100</b>
730 S Regene St, Pomona, CA	34.053181 -117.742302	REMOVE AND RELOCATE FENCE	4	\$49	1	40	\$1,942	\$3,487	<b>\$5,400</b>
740 & 750 S Regene St, Pomona, CA	34.053101 -117.742302	REMOVE AND RELOCATE FENCE	4	\$49	1	95	\$4,611	\$8,281	<b>\$12,800</b>
760 & 770 S Regene St, Pomona, CA	34.052937 -117.742294	REMOVE AND RELOCATE FENCE	4	\$49	1	95	\$4,611	\$8,281	<b>\$12,800</b>
760 E 7th St, Pomona, CA	34.053432 -117.742119	REMOVE AND RELOCATE FENCE	4	\$49	1	70	\$3,398	\$6,102	<b>\$9,500</b>





Public Right-of-Way ADA Transition Plan Report

686 E 9th St, Pomona, CA	34.051582 -117.743515	REMOVE AND RECONSTRUCT PCC SIDEWALK	NEED FIELD VERIFICATION	4	\$9	1	250	\$2,142	\$3,846	<b>\$6,000</b>
686 E 9th St, Pomona, CA	34.051582 -117.743515	REMOVE AND RECONSTRUCT PCC SIDEWALK	On Eleanor St.	4	\$9	1	50	\$428	\$769	<b>\$1,200</b>
824 S Eleanor St, Pomona, CA	34.052311 -117.743317	REMOVE AND RECONSTRUCT PCC SIDEWALK		4	\$9	1	150	\$1,285	\$2,308	<b>\$3,600</b>
760 E 7th St, Pomona, CA	34.053432 -117.742119	REMOVE AND RECONSTRUCT PCC SIDEWALK		4	\$9	1	330	\$2,827	\$5,077	<b>\$7,900</b>
766 E 7th St, Pomona, CA	34.053432 -117.741989	REMOVE AND RECONSTRUCT PCC SIDEWALK		4	\$9	1	300	\$2,570	\$4,616	<b>\$7,200</b>
678 S Towne Ave, Pomona, CA	34.053711 -117.741188	REMOVE AND RECONSTRUCT PCC SIDEWALK		4	\$9	1	250	\$2,142	\$3,846	<b>\$6,000</b>
879 E 6th St, Pomona, CA	34.054508 -117.739578	REMOVE AND RECONSTRUCT PCC SIDEWALK		4	\$9	1	50	\$428	\$769	<b>\$1,200</b>
890 E 4th St, Pomona, CA	34.056240 -117.739388	REMOVE AND RECONSTRUCT PCC SIDEWALK		4	\$9	1	25	\$214	\$385	<b>\$600</b>
896 E 4th St, Pomona, CA	34.056244 -117.739258	REMOVE AND RECONSTRUCT PCC SIDEWALK	Pave (old trees)	4	\$9	1	150	\$1,285	\$2,308	<b>\$3,600</b>





Public Right-of-Way ADA Transition Plan Report

896 E 6th St, Pomona, CA	34.054409 -117.739189	REMOVE AND RECONSTRUCT PCC SIDEWALK		4	\$9	1	50	\$428	\$769	<b>\$1,200</b>
896 E 4th St, Pomona, CA	34.056244 -117.739258	REMOVE AND RECONSTRUCT PCC CURB AND GUTTER	Pave (old trees)	4	\$55	1	100	\$5,460	\$9,806	<b>\$15,200</b>
725 E 7th St, Pomona, CA	34.053524 -117.742905	EXCAVATE, GRADE, AND CONSTRUCT PCC CURB AND GUTTER		4	\$89	1	55	\$4,882	\$8,768	<b>\$13,600</b>
727 E 7th St, Pomona, CA	34.053524 -117.742859	EXCAVATE, GRADE, AND CONSTRUCT PCC CURB AND GUTTER		4	\$89	1	55	\$4,882	\$8,768	<b>\$13,600</b>
733 E 7th St, Pomona, CA	34.053528 -117.742737	EXCAVATE, GRADE, AND CONSTRUCT PCC CURB AND GUTTER		4	\$89	1	55	\$4,882	\$8,768	<b>\$13,600</b>
707 S Regene St, Pomona, CA	34.053375 -117.742439	EXCAVATE, GRADE, AND CONSTRUCT PCC CURB AND GUTTER		4	\$89	1	90	\$7,989	\$14,347	<b>\$22,200</b>
760 E 7th St, Pomona, CA	34.053432 -117.742119	EXCAVATE, GRADE, AND CONSTRUCT PCC CURB AND GUTTER		4	\$89	1	55	\$4,882	\$8,768	<b>\$13,600</b>
766 E 7th St, Pomona, CA	34.053432 -117.741989	EXCAVATE, GRADE, AND CONSTRUCT PCC CURB AND GUTTER		4	\$89	1	80	\$7,101	\$12,753	<b>\$19,800</b>
695 S Towne Ave, Pomona, CA	34.053570 -117.741318	EXCAVATE, GRADE, AND CONSTRUCT PCC CURB AND GUTTER		4	\$89	1	95	\$8,433	\$15,144	<b>\$23,500</b>







Public Right-of-Way ADA Transition Plan Report

705 S Towne Ave, Pomona, CA	34.053444 -117.741310	EXCAVATE, GRADE, AND CONSTRUCT PCC CURB AND GUTTER		4	\$89	1	115	\$10,208	\$18,332	<b>\$28,400</b>
896 E 4th St, Pomona, CA	34.056244 -117.739258	EXCAVATE, GRADE, AND CONSTRUCT PCC CURB AND GUTTER		4	\$89	1	60	\$5,326	\$9,565	<b>\$14,800</b>
725 E 7th St, Pomona, CA	34.053524 -117.742905	EXCAVATE, GRADE, AND CONSTRUCT NEW PCC SIDEWALK		4	\$9	1	275	\$2,509	\$4,505	<b>\$7,000</b>
727 E 7th St, Pomona, CA	34.053524 -117.742859	EXCAVATE, GRADE, AND CONSTRUCT NEW PCC SIDEWALK		4	\$9	1	330	\$3,010	\$5,406	<b>\$8,400</b>
733 E 7th St, Pomona, CA	34.053528 -117.742737	EXCAVATE, GRADE, AND CONSTRUCT NEW PCC SIDEWALK		4	\$9	1	330	\$3,010	\$5,406	<b>\$8,400</b>
707 S Regene St, Pomona, CA	34.053375 -117.742439	EXCAVATE, GRADE, AND CONSTRUCT NEW PCC SIDEWALK	NEED VERIFICATION	4	\$9	1	540	\$4,926	\$8,846	<b>\$13,700</b>
707 S Regene St, Pomona, CA	34.053375 -117.742439	EXCAVATE, GRADE, AND CONSTRUCT NEW PCC SIDEWALK	NEED VERIFICATION	4	\$9	1	480	\$4,379	\$7,863	<b>\$12,200</b>
729 S Regene St, Pomona, CA	34.053192 -117.742432	EXCAVATE, GRADE, AND CONSTRUCT NEW PCC SIDEWALK		4	\$9	1	360	\$3,284	\$5,897	<b>\$9,100</b>
751 S Regene St, Pomona, CA	34.053013 -117.742424	EXCAVATE, GRADE, AND CONSTRUCT NEW PCC SIDEWALK		4	\$9	1	360	\$3,284	\$5,897	<b>\$9,100</b>





Public Right-of-Way ADA Transition Plan Report

769 S Regene St, Pomona, CA	34.052864 -117.742424	EXCAVATE, GRADE, AND CONSTRUCT NEW PCC SIDEWALK		4	\$9	1	360	\$3,284	\$5,897	<b>\$9,100</b>
787 S Regene St, Pomona, CA	34.052719 -117.742416	EXCAVATE, GRADE, AND CONSTRUCT NEW PCC SIDEWALK		4	\$9	1	330	\$3,010	\$5,406	<b>\$8,400</b>
730 S Regene St, Pomona, CA	34.053181 -117.742302	EXCAVATE, GRADE, AND CONSTRUCT NEW PCC SIDEWALK		4	\$9	1	240	\$2,189	\$3,932	<b>\$6,100</b>
740 & 750 S Regene St, Pomona, CA	34.053101 -117.742302	EXCAVATE, GRADE, AND CONSTRUCT NEW PCC SIDEWALK		4	\$9	1	570	\$5,200	\$9,338	<b>\$14,500</b>
760 & 770 S Regene St, Pomona, CA	34.052937 -117.742294	EXCAVATE, GRADE, AND CONSTRUCT NEW PCC SIDEWALK		4	\$9	1	570	\$5,200	\$9,338	<b>\$14,500</b>
760 E 7th St, Pomona, CA	34.053432 -117.742119	EXCAVATE, GRADE, AND CONSTRUCT NEW PCC SIDEWALK		4	\$9	1	420	\$3,831	\$6,880	<b>\$10,700</b>
695 S Towne Ave, Pomona, CA	34.053570 -117.741318	EXCAVATE, GRADE, AND CONSTRUCT NEW PCC SIDEWALK	NEED VERIFICATION	4	\$9	1	570	\$5,200	\$9,338	<b>\$14,500</b>
695 S Towne Ave, Pomona, CA	34.053570 -117.741318	EXCAVATE, GRADE, AND CONSTRUCT NEW PCC SIDEWALK	NEED VERIFICATION	4	\$9	1	330	\$3,010	\$5,406	<b>\$8,400</b>
705 S Towne Ave, Pomona, CA	34.053444 -117.741310	EXCAVATE, GRADE, AND CONSTRUCT NEW PCC SIDEWALK	NEED VERIFICATION	4	\$9	1	750	\$6,841	\$12,286	<b>\$19,000</b>





Public Right-of-Way ADA Transition Plan Report

705 S Towne Ave, Pomona, CA	34.053444 -117.741310	EXCAVATE, GRADE, AND CONSTRUCT NEW PCC SIDEWALK	NEED VERIFICATION	4	\$9	1	300	\$2,737	\$4,915	<b>\$7,600</b>
727 S Towne Ave, Pomona, CA	34.053253 -117.741303	EXCAVATE, GRADE, AND CONSTRUCT NEW PCC SIDEWALK		4	\$9	1	270	\$2,463	\$4,423	<b>\$6,900</b>
885 E Mission Blvd, Pomona, CA	34.055428 -117.739487	EXCAVATE, GRADE, AND CONSTRUCT NEW PCC SIDEWALK		4	\$9	1	550	\$5,017	\$9,010	<b>\$14,000</b>
896 E 4th St, Pomona, CA	34.056244 -117.739258	EXCAVATE, GRADE, AND CONSTRUCT NEW PCC SIDEWALK	NEED VERIFICATION	4	\$9	1	550	\$5,017	\$9,010	<b>\$14,000</b>
896 E 4th St, Pomona, CA	34.056244 -117.739258	EXCAVATE, GRADE, AND CONSTRUCT NEW PCC SIDEWALK	Pave (old trees)	4	\$9	1	500	\$4,561	\$8,191	<b>\$12,700</b>

**DISTRICT: 3**                                      **COUNT OF DEFICIENCIES: 90**                                      **TOTAL COST SUMMARY: \$797,400**

Full Address	GPS	Item Description	Notes	Priority	Unit Cost	Quantity	Area	Subtotal	Escalated Total	Total Cost Estimated
711 S Towne Ave	34.053390 -117.741310	ROOT SHAVE		4	\$113	3	0	\$339	\$608	<b>\$900</b>
902 E E 4th St	34.056252 -117.739044	ROOT SHAVE		4	\$113	2	0	\$226	\$406	<b>\$600</b>
1075 Salem Ln	34.046165 -117.735024	ROOT SHAVE		4	\$113	1	0	\$113	\$203	<b>\$300</b>





Public Right-of-Way ADA Transition Plan Report

1464 Springvale St	34.045849 -117.734810	ROOT SHAVE		4	\$113	1	0	\$113	\$203	<b>\$300</b>
910 E 6th St	34.054420 -117.738808	REMOVE TREE		4	\$1,136	1	0	\$1,136	\$2,041	<b>\$3,200</b>
1344 E E Grand Ave	34.048290 -117.729141	REMOVE TREE		4	\$1,136	3	0	\$3,409	\$6,122	<b>\$9,500</b>
1375 E Phillips	34.044796 -117.728264	REMOVE TREE	80 Feet of Slough Wall	4	\$1,136	1	0	\$1,136	\$2,041	<b>\$3,200</b>
1407 E Phillips	34.044792 -117.727570	REMOVE TREE		4	\$1,136	1	0	\$1,136	\$2,041	<b>\$3,200</b>
1409 E Phillips Blvd	34.044792 -117.727531	REMOVE TREE		4	\$1,136	1	0	\$1,136	\$2,041	<b>\$3,200</b>
1411 E Phillips	34.044792 -117.727486	REMOVE TREE		4	\$1,136	1	0	\$1,136	\$2,041	<b>\$3,200</b>
1427 E Phillips Blvd	34.044800 -117.727135	REMOVE TREE		4	\$1,136	1	0	\$1,136	\$2,041	<b>\$3,200</b>
1427 E Phillips	34.044800 -117.727135	REMOVE TREE		4	\$1,136	1	0	\$1,136	\$2,041	<b>\$3,200</b>





Public Right-of-Way ADA Transition Plan Report

692 E Phillips Blvd	34.044315 -117.742943	REMOVE EXISTING IMPROVEMENTS AND CONSTRUCT PCC DRIVEWAY APPROAC		4	\$10	1	200	\$2,030	\$3,646	<b>\$5,700</b>
692 E Phillips Blvd	34.044315 -117.742943	REMOVE EXISTING IMPROVEMENTS AND CONSTRUCT PCC DRIVEWAY APPROAC		4	\$10	1	220	\$2,233	\$4,010	<b>\$6,200</b>
1109 E 7th St	34.053734 -117.734451	REMOVE EXISTING IMPROVEMENTS AND CONSTRUCT PCC DRIVEWAY APPROAC	22x6 new	4	\$10	1	132	\$1,340	\$2,406	<b>\$3,700</b>
1357 E E Grand Ave	34.048409 -117.728897	REMOVE EXISTING IMPROVEMENTS AND CONSTRUCT PCC DRIVEWAY APPROAC		4	\$10	1	400	\$4,060	\$7,292	<b>\$11,300</b>
1405 E PHILLIPS BLVD	34.044788 -117.727615	REMOVE EXISTING IMPROVEMENTS AND CONSTRUCT PCC DRIVEWAY APPROAC	Relocate Fire Hydrant	4	\$10	1	500	\$5,075	\$9,115	<b>\$14,100</b>
1405 E PHILLIPS	34.044788 -117.727615	REMOVE EXISTING IMPROVEMENTS AND CONSTRUCT PCC DRIVEWAY APPROAC		4	\$10	1	80	\$812	\$1,458	<b>\$2,300</b>
1407 E Phillips	34.044792 -117.727570	REMOVE EXISTING IMPROVEMENTS AND CONSTRUCT PCC DRIVEWAY APPROAC		4	\$10	1	150	\$1,523	\$2,734	<b>\$4,200</b>
1409 E PHILLIPS BLVD	34.044792 -117.727531	REMOVE EXISTING IMPROVEMENTS AND CONSTRUCT PCC DRIVEWAY APPROAC		4	\$10	1	400	\$4,060	\$7,292	<b>\$11,300</b>
1411 E Phillips	34.044792 -117.727486	REMOVE EXISTING IMPROVEMENTS AND CONSTRUCT PCC DRIVEWAY APPROAC		4	\$10	1	150	\$1,523	\$2,734	<b>\$4,200</b>





Public Right-of-Way ADA Transition Plan Report

1427 E PHILLIPS BLVD	34.044800 -117.727135	REMOVE EXISTING IMPROVEMENTS AND CONSTRUCT PCC DRIVEWAY APPROAC	4	\$10	1	200	\$2,030	\$3,646	<b>\$5,700</b>
1427 E Phillips	34.044800 -117.727135	REMOVE EXISTING IMPROVEMENTS AND CONSTRUCT PCC DRIVEWAY APPROAC	4	\$10	1	150	\$1,523	\$2,734	<b>\$4,200</b>
1473 E Phillips Blvd	34.044842 -117.725998	REMOVE EXISTING IMPROVEMENTS AND CONSTRUCT PCC DRIVEWAY APPROAC	4	\$10	1	400	\$4,060	\$7,292	<b>\$11,300</b>
896 E 4th St	34.056244 -117.739258	REMOVE EXISTING IMPROVEMENTS AND CONSTRUCT PCC ALLEY 15x26 APPROACH	4	\$5,757	1	0	\$5,757	\$10,338	<b>\$16,000</b>
1336 Holly Way	34.044514 -117.734978	REMOVE EXISTING IMPROVEMENTS AND CONSTRUCT PCC ALLEY APPROACH	4	\$5,757	1	0	\$5,757	\$10,338	<b>\$16,000</b>
1320 S Palomares St	34.047520 -117.745323	REMOVE AND RECONSTRUCT PCC SIDEWALK	4	\$9	1	150	\$1,285	\$2,308	<b>\$3,600</b>
1326 S Palomares St	34.047413 -117.745323	REMOVE AND RECONSTRUCT PCC SIDEWALK	4	\$9	1	120	\$1,028	\$1,846	<b>\$2,900</b>
705 E Phillips Blvd	34.044430 -117.742699	REMOVE AND RECONSTRUCT PCC SIDEWALK	4	\$9	1	25	\$214	\$385	<b>\$600</b>
750 E Phillips Blvd	34.044342 -117.741875	REMOVE AND RECONSTRUCT PCC SIDEWALK	4	\$9	1	20	\$171	\$308	<b>\$500</b>





Public Right-of-Way ADA Transition Plan Report

711 S Towne Ave	34.053390 -117.741310	REMOVE AND RECONSTRUCT PCC SIDEWALK	4	\$9	1	225	\$1,928	\$3,462	<b>\$5,400</b>
891 E 6th St	34.054516 -117.739327	REMOVE AND RECONSTRUCT PCC SIDEWALK	4	\$9	1	75	\$643	\$1,154	<b>\$1,800</b>
896 E 6th St	34.054409 -117.739189	REMOVE AND RECONSTRUCT PCC SIDEWALK	4	\$9	1	175	\$1,499	\$2,693	<b>\$4,200</b>
902 E E 4th St	34.056252 -117.739044	REMOVE AND RECONSTRUCT PCC SIDEWALK	4	\$9	1	150	\$1,285	\$2,308	<b>\$3,600</b>
901 E 6th St	34.054523 -117.739021	REMOVE AND RECONSTRUCT PCC SIDEWALK	4	\$9	1	100	\$857	\$1,539	<b>\$2,400</b>
903 E 6th St	34.054527 -117.738983	REMOVE AND RECONSTRUCT PCC SIDEWALK	4	\$9	1	50	\$428	\$769	<b>\$1,200</b>
902 E 6th St	34.054417 -117.738976	REMOVE AND RECONSTRUCT PCC SIDEWALK	4	\$9	1	50	\$428	\$769	<b>\$1,200</b>
911 E 4th St	34.056366 -117.738876	REMOVE AND RECONSTRUCT PCC SIDEWALK	4	\$9	1	25	\$214	\$385	<b>\$600</b>
910 E 6th St	34.054420 -117.738808	REMOVE AND RECONSTRUCT PCC SIDEWALK	4	\$9	1	50	\$428	\$769	<b>\$1,200</b>





Public Right-of-Way ADA Transition Plan Report

1075 Salem Ln	34.046165 -117.735024	REMOVE AND RECONSTRUCT PCC SIDEWALK		4	\$9	1	90	\$771	\$1,385	<b>\$2,100</b>
1088 E 8th St	34.052673 -117.734962	REMOVE AND RECONSTRUCT PCC SIDEWALK		4	\$9	1	20	\$171	\$308	<b>\$500</b>
1464 Springvale St	34.045849 -117.734810	REMOVE AND RECONSTRUCT PCC SIDEWALK		4	\$9	1	30	\$257	\$462	<b>\$700</b>
1080 E Phillips Blvd	34.044518 -117.734757	REMOVE AND RECONSTRUCT PCC SIDEWALK		4	\$9	1	30	\$257	\$462	<b>\$700</b>
1326 E E 9th St	34.051922 -117.729584	REMOVE AND RECONSTRUCT PCC SIDEWALK		4	\$9	1	100	\$857	\$1,539	<b>\$2,400</b>
1374 E E 9th St	34.051949 -117.728592	REMOVE AND RECONSTRUCT PCC SIDEWALK		4	\$9	1	100	\$857	\$1,539	<b>\$2,400</b>
1395 Signal Dr	34.046661 -117.727005	REMOVE AND RECONSTRUCT PCC SIDEWALK	10x5 wing	4	\$9	1	120	\$1,028	\$1,846	<b>\$2,900</b>
1462 E E 9th St	34.051991 -117.726776	REMOVE AND RECONSTRUCT PCC SIDEWALK		4	\$9	1	50	\$428	\$769	<b>\$1,200</b>
711 S Towne Ave	34.053390 -117.741310	REMOVE AND RECONSTRUCT PCC CURB AND GUTTER		4	\$55	1	40	\$2,184	\$3,922	<b>\$6,100</b>







Public Right-of-Way ADA Transition Plan Report

885 E Mission	34.055428 -117.739487	REMOVE AND RECONSTRUCT PCC CURB AND GUTTER	Remove 8 LF of Retaining Curb	4	\$55	1	20	\$1,092	\$1,961	<b>\$3,000</b>
891 E 6th St	34.054516 -117.739327	REMOVE AND RECONSTRUCT PCC CURB		4	\$31	1	55	\$1,724	\$3,095	<b>\$4,800</b>
749 E Phillips Blvd	34.044453 -117.741905	GRIND PCC SIDEWALK		4	\$5	1	5	\$23	\$41	<b>\$100</b>
750 E Phillips Blvd	34.044342 -117.741875	GRIND PCC SIDEWALK		4	\$5	1	5	\$23	\$41	<b>\$100</b>
907 E 4th St	34.056362 -117.738960	GRIND PCC SIDEWALK		4	\$5	1	10	\$46	\$82	<b>\$100</b>
1395 Signal Dr	34.046661 -117.727005	GRIND PCC SIDEWALK	10x5 wing	4	\$5	1	50	\$230	\$412	<b>\$600</b>
885 E Mission	34.055428 -117.739487	EXCAVATE, GRADE, AND CONSTRUCT RETAINING CURB OR SLOUGH WALL	Remove 8 LF of Retaining Curb	4	\$43	1	8	\$346	\$622	<b>\$1,000</b>
1375 E Phillips Blvd	34.044796 -117.728264	EXCAVATE, GRADE, AND CONSTRUCT RETAINING CURB OR SLOUGH WALL	100 LF of Retaining Curb	4	\$43	1	100	\$4,328	\$7,772	<b>\$12,000</b>
1375 E Phillips	34.044796 -117.728264	EXCAVATE, GRADE, AND CONSTRUCT RETAINING CURB OR SLOUGH WALL	80 Feet of Slough Wall	4	\$43	1	80	\$3,462	\$6,218	<b>\$9,600</b>





Public Right-of-Way ADA Transition Plan Report

1357 E E Grand Ave	34.048409 -117.728897	EXCAVATE, GRADE, AND CONSTRUCT PCC CURB AND GUTTER		4	\$89	1	60	\$5,326	\$9,565	<b>\$14,800</b>
1405 E Phillips Blvd	34.044788 -117.727615	EXCAVATE, GRADE, AND CONSTRUCT PCC CURB AND GUTTER	Relocate Fire Hydrant	4	\$89	1	60	\$5,326	\$9,565	<b>\$14,800</b>
1405 E Phillips	34.044788 -117.727615	EXCAVATE, GRADE, AND CONSTRUCT PCC CURB AND GUTTER		4	\$89	1	58	\$5,148	\$9,246	<b>\$14,300</b>
1409 E Phillips Blvd	34.044792 -117.727531	EXCAVATE, GRADE, AND CONSTRUCT PCC CURB AND GUTTER		4	\$89	1	60	\$5,326	\$9,565	<b>\$14,800</b>
1411 E Phillips	34.044792 -117.727486	EXCAVATE, GRADE, AND CONSTRUCT PCC CURB AND GUTTER		4	\$89	1	40	\$3,551	\$6,377	<b>\$9,900</b>
1427 E Phillips Blvd	34.044800 -117.727135	EXCAVATE, GRADE, AND CONSTRUCT PCC CURB AND GUTTER		4	\$89	1	100	\$8,877	\$15,941	<b>\$24,700</b>
1473 E Phillips Blvd	34.044842 -117.725998	EXCAVATE, GRADE, AND CONSTRUCT PCC CURB AND GUTTER		4	\$89	1	400	\$35,507	\$63,765	<b>\$98,800</b>
885 E Mission	34.055428 -117.739487	EXCAVATE, GRADE, AND CONSTRUCT NEW PCC SIDEWALK	Remove 8 LF of Retaining Curb	4	\$9	1	580	\$5,291	\$9,501	<b>\$14,700</b>
896 E 4th St	34.056244 -117.739258	EXCAVATE, GRADE, AND CONSTRUCT NEW PCC SIDEWALK	15x26	4	\$9	1	550	\$5,017	\$9,010	<b>\$14,000</b>





Public Right-of-Way ADA Transition Plan Report

1109 E 7th St	34.053734 -117.734451	EXCAVATE, GRADE, AND CONSTRUCT NEW PCC SIDEWALK	22x6 new	4	\$9	1	540	\$4,926	\$8,846	<b>\$13,700</b>
1295 E E 9th St	34.052017 -117.730248	EXCAVATE, GRADE, AND CONSTRUCT NEW PCC SIDEWALK		4	\$9	1	480	\$4,379	\$7,863	<b>\$12,200</b>
1305 E E 9th St	34.052021 -117.730042	EXCAVATE, GRADE, AND CONSTRUCT NEW PCC SIDEWALK		4	\$9	1	540	\$4,926	\$8,846	<b>\$13,700</b>
1324 E E 9th St	34.051922 -117.729622	EXCAVATE, GRADE, AND CONSTRUCT NEW PCC SIDEWALK		4	\$9	1	330	\$3,010	\$5,406	<b>\$8,400</b>
1344 E E Grand Ave	34.048290 -117.729141	EXCAVATE, GRADE, AND CONSTRUCT NEW PCC SIDEWALK		4	\$9	1	2100	\$19,156	\$34,402	<b>\$53,300</b>
1345 E Phillips	34.044781 -117.728912	EXCAVATE, GRADE, AND CONSTRUCT NEW PCC SIDEWALK		4	\$9	1	300	\$2,737	\$4,915	<b>\$7,600</b>
1357 E E Grand Ave	34.048409 -117.728897	EXCAVATE, GRADE, AND CONSTRUCT NEW PCC SIDEWALK		4	\$9	1	360	\$3,284	\$5,897	<b>\$9,100</b>
1351 E Phillips Blvd	34.044785 -117.728783	EXCAVATE, GRADE, AND CONSTRUCT NEW PCC SIDEWALK		4	\$9	1	600	\$5,473	\$9,829	<b>\$15,200</b>
1375 E Phillips Blvd	34.044796 -117.728264	EXCAVATE, GRADE, AND CONSTRUCT NEW PCC SIDEWALK	100 LF of Retaining Curb	4	\$9	1	600	\$5,473	\$9,829	<b>\$15,200</b>





Public Right-of-Way ADA Transition Plan Report

1375 E Phillips	34.044796 -117.728264	EXCAVATE, GRADE, AND CONSTRUCT NEW PCC SIDEWALK	80 Feet of Slough Wall	4	\$9	1	400	\$3,649	\$6,553	<b>\$10,200</b>
1405 E PHILLIPS BLVD	34.044788 -117.727615	EXCAVATE, GRADE, AND CONSTRUCT NEW PCC SIDEWALK	Relocate Fire Hydrant	4	\$9	1	360	\$3,284	\$5,897	<b>\$9,100</b>
1405 E Phillips	34.044788 -117.727615	EXCAVATE, GRADE, AND CONSTRUCT NEW PCC SIDEWALK		4	\$9	1	350	\$3,193	\$5,734	<b>\$8,900</b>
1407 E Phillips	34.044792 -117.727570	EXCAVATE, GRADE, AND CONSTRUCT NEW PCC SIDEWALK		4	\$9	1	350	\$3,193	\$5,734	<b>\$8,900</b>
1409 E PHILLIPS BLVD	34.044792 -117.727531	EXCAVATE, GRADE, AND CONSTRUCT NEW PCC SIDEWALK		4	\$9	1	360	\$3,284	\$5,897	<b>\$9,100</b>
1411 E Phillips	34.044792 -117.727486	EXCAVATE, GRADE, AND CONSTRUCT NEW PCC SIDEWALK		4	\$9	1	250	\$2,280	\$4,095	<b>\$6,300</b>
1427 E PHILLIPS BLVD	34.044800 -117.727135	EXCAVATE, GRADE, AND CONSTRUCT NEW PCC SIDEWALK		4	\$9	1	600	\$5,473	\$9,829	<b>\$15,200</b>
1427 E Phillips	34.044800 -117.727135	EXCAVATE, GRADE, AND CONSTRUCT NEW PCC SIDEWALK		4	\$9	1	350	\$3,193	\$5,734	<b>\$8,900</b>
1473 E Phillips Blvd	34.044842 -117.725998	EXCAVATE, GRADE, AND CONSTRUCT NEW PCC SIDEWALK		4	\$9	1	1800	\$16,419	\$29,487	<b>\$45,700</b>



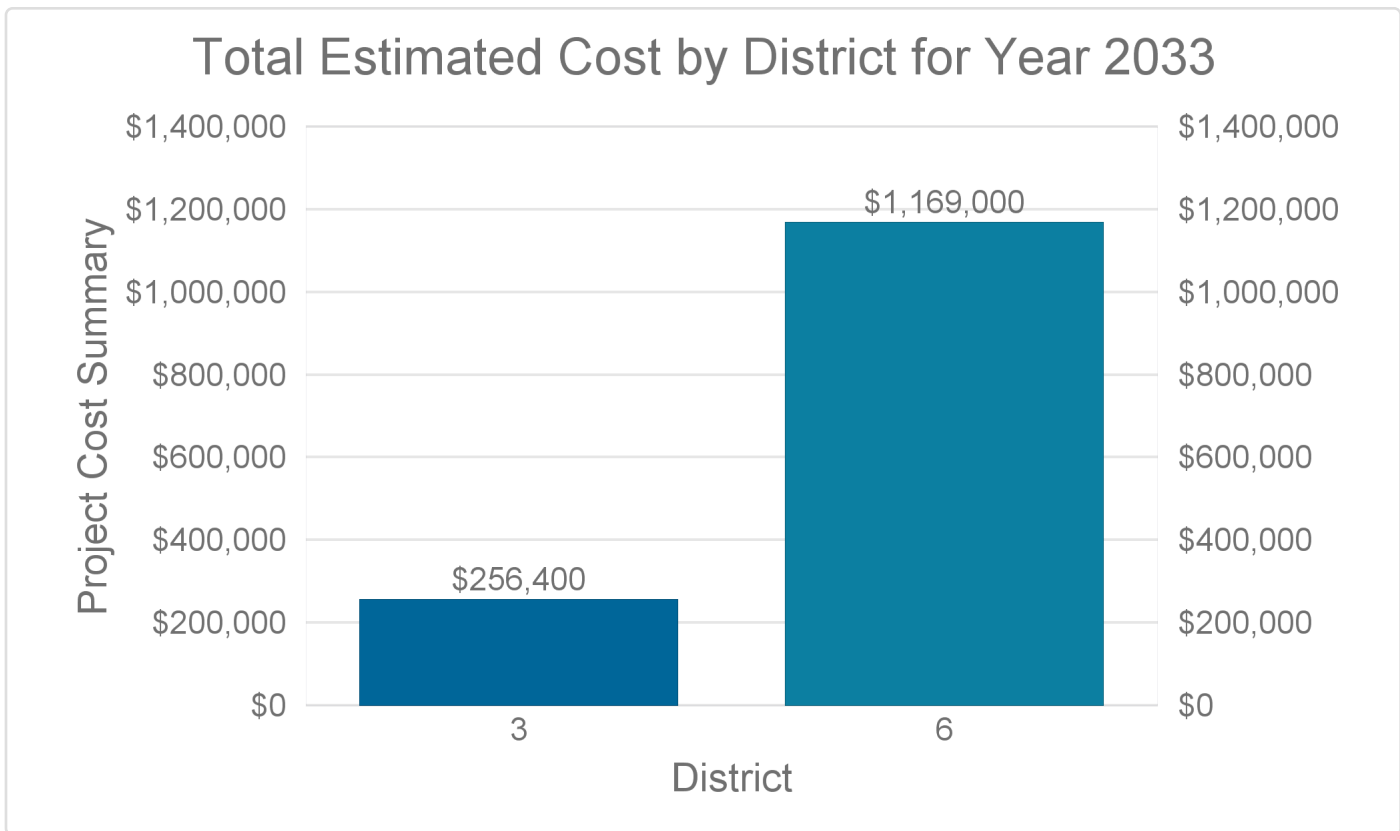


1500 E Phillips Blvd	34.044758 EXCAVATE, GRADE, AND -117.725647 CONSTRUCT NEW PCC SIDEWALK	4	\$9	1	3000	\$27,366	\$49,145	<b>\$76,200</b>
----------------------	--	---	-----	---	------	----------	----------	-----------------



**Total District Cost Estimate Summary Table for Year 2033 :**

	Priority 1 Estimated Costs	Priority 2 Estimated Costs	Priority 3 Estimated Costs	Priority 4 Estimated Costs	Total Estimated Project Costs
District 1	\$0	\$0	\$0	\$0	<b>\$0</b>
District 2	\$0	\$0	\$0	\$0	<b>\$0</b>
District 3	\$0	\$0	\$0	\$256,400	<b>\$256,400</b>
District 4	\$0	\$0	\$0	\$0	<b>\$0</b>
District 5	\$0	\$0	\$0	\$0	<b>\$0</b>
District 6	\$0	\$0	\$0	\$1,169,000	<b>\$1,169,000</b>
<b>Total</b>	<b>\$0</b>	<b>\$0</b>	<b>\$0</b>	<b>\$1,425,400</b>	<b>\$1,425,400</b>





**DISTRICT: 3**

**COUNT OF DEFICIENCIES: 7**

**TOTAL COST SUMMARY:**

**\$256,400**

Full Address	GPS	Item Description	Notes	Priority	Unit Cost	Quantity	Area	Subtotal	Escalated Total	Total Cost Estimated
1500 E Phillips Blvd	34.044758 -117.725647	REMOVE TREE		4	\$1,136	1	0	\$1,136	\$2,143	<b>\$3,300</b>
1582 E E Grand Ave	34.048409 -117.723991	REMOVE EXISTING IMPROVEMENTS AND CONSTRUCT PCC DRIVEWAY APPROAC		4	\$10	1	200	\$2,030	\$3,828	<b>\$5,900</b>
1285 East End Ave	34.048698 -117.723648	REMOVE EXISTING IMPROVEMENTS AND CONSTRUCT PCC DRIVEWAY APPROAC		4	\$10	1	400	\$4,060	\$7,656	<b>\$11,900</b>
1500 E Phillips Blvd	34.044758 -117.725647	EXCAVATE, GRADE, AND CONSTRUCT PCC CURB AND GUTTER		4	\$89	1	500	\$44,383	\$83,692	<b>\$129,700</b>
1582 E E Grand Ave	34.048409 -117.723991	EXCAVATE, GRADE, AND CONSTRUCT NEW PCC SIDEWALK		4	\$9	1	960	\$8,757	\$16,513	<b>\$25,600</b>
1101 East End Ave	34.050278 -117.723709	EXCAVATE, GRADE, AND CONSTRUCT NEW PCC SIDEWALK		4	\$9	1	600	\$5,473	\$10,320	<b>\$16,000</b>
1285 East End Ave	34.048698 -117.723648	EXCAVATE, GRADE, AND CONSTRUCT NEW PCC SIDEWALK		4	\$9	1	2400	\$21,893	\$41,282	<b>\$64,000</b>



A BUREAU VERITAS GROUP COMPANY



**DISTRICT: 6**

**COUNT OF DEFICIENCIES: 481**

**TOTAL COST SUMMARY: \$1,169,000**

Full Address	GPS	Item Description	Notes	Priority	Unit Cost	Quantity	Area	Subtotal	Escalated Total	Total Cost Estimated
206 Acacia St	34.090824 -117.746628	REMOVE EXISTING IMPROVEMENTS AND CONSTRUCT PCC ALLEY APPROACH	120FT OF CURB (4") - PONDING	4	\$5,757	1	0	\$5,757	\$10,855	<b>\$16,800</b>
275 E Magnolia St	34.092720 -117.746513	REMOVE EXISTING IMPROVEMENTS AND CONSTRUCT PCC ALLEY APPROACH		4	\$5,757	1	0	\$5,757	\$10,855	<b>\$16,800</b>
280 E Grevillia	34.091702 -117.746353	REMOVE EXISTING IMPROVEMENTS AND CONSTRUCT PCC ALLEY APPROACH		4	\$5,757	1	0	\$5,757	\$10,855	<b>\$16,800</b>
296E E Arrow Hwy	34.089931 -117.746239	REMOVE EXISTING IMPROVEMENTS AND CONSTRUCT PCC ALLEY APPROACH		4	\$5,757	1	0	\$5,757	\$10,855	<b>\$16,800</b>
295 Acacia St	34.090961 -117.746201	REMOVE EXISTING IMPROVEMENTS AND CONSTRUCT PCC ALLEY APPROACH		4	\$5,757	1	0	\$5,757	\$10,855	<b>\$16,800</b>
318 E Arrow Hwy	34.089931 -117.745789	REMOVE EXISTING IMPROVEMENTS AND CONSTRUCT PCC ALLEY APPROACH		4	\$5,757	1	0	\$5,757	\$10,855	<b>\$16,800</b>
318 E Arrow Hwy	34.089931 -117.745789	REMOVE EXISTING IMPROVEMENTS AND CONSTRUCT PCC ALLEY APPROACH		4	\$5,757	1	0	\$5,757	\$10,855	<b>\$16,800</b>
354E E Arrow Hwy	34.089935 -117.745163	REMOVE EXISTING IMPROVEMENTS AND CONSTRUCT PCC ALLEY APPROACH	consider tree removal	4	\$5,757	1	0	\$5,757	\$10,855	<b>\$16,800</b>







Public Right-of-Way ADA Transition Plan Report

390 E Arrow Hwy	34.089935 -117.744576	REMOVE EXISTING IMPROVEMENTS AND CONSTRUCT PCC ALLEY APPROACH	4	\$5,757	1	0	\$5,757	\$10,855	<b>\$16,800</b>
390E E Arrow Hwy	34.089935 -117.744545	REMOVE EXISTING IMPROVEMENTS AND CONSTRUCT PCC ALLEY APPROACH	4	\$5,757	1	0	\$5,757	\$10,855	<b>\$16,800</b>
2655 Deodar Ln	34.093033 -117.741127	REMOVE EXISTING IMPROVEMENTS AND CONSTRUCT PCC ALLEY APPROACH	4	\$5,757	1	0	\$5,757	\$10,855	<b>\$16,800</b>
2630 Deodar Ln	34.092834 -117.740959	REMOVE EXISTING IMPROVEMENTS AND CONSTRUCT PCC ALLEY APPROACH	4	\$5,757	1	0	\$5,757	\$10,855	<b>\$16,800</b>
2616 Deodar Ln	34.092724 -117.740951	REMOVE EXISTING IMPROVEMENTS AND CONSTRUCT PCC ALLEY APPROACH	4	\$5,757	1	0	\$5,757	\$10,855	<b>\$16,800</b>
593 Rodrick Ave	34.093212 -117.740624	REMOVE EXISTING IMPROVEMENTS AND CONSTRUCT PCC ALLEY APPROACH	4	\$5,757	1	0	\$5,757	\$10,855	<b>\$16,800</b>
623 Rodrick Ave	34.093212 -117.740135	REMOVE EXISTING IMPROVEMENTS AND CONSTRUCT PCC ALLEY APPROACH	4	\$5,757	1	0	\$5,757	\$10,855	<b>\$16,800</b>
2595 Hemlock Way	34.092667 -117.740089	REMOVE EXISTING IMPROVEMENTS AND CONSTRUCT PCC ALLEY APPROACH	4	\$5,757	1	0	\$5,757	\$10,855	<b>\$16,800</b>
2617 Hemlock Way	34.092873 -117.740089	REMOVE EXISTING IMPROVEMENTS AND CONSTRUCT PCC ALLEY APPROACH	4	\$5,757	1	0	\$5,757	\$10,855	<b>\$16,800</b>





Public Right-of-Way ADA Transition Plan Report

2625 Hemlock Way	34.092949 -117.740089	REMOVE EXISTING IMPROVEMENTS AND CONSTRUCT PCC ALLEY APPROACH	4	\$5,757	1	0	\$5,757	\$10,855	<b>\$16,800</b>
2454 Hemlock Way	34.091339 -117.739937	REMOVE EXISTING IMPROVEMENTS AND CONSTRUCT PCC ALLEY APPROACH	4	\$5,757	1	0	\$5,757	\$10,855	<b>\$16,800</b>
2488 Hemlock Way	34.091663 -117.739929	REMOVE EXISTING IMPROVEMENTS AND CONSTRUCT PCC ALLEY APPROACH	4	\$5,757	1	0	\$5,757	\$10,855	<b>\$16,800</b>
2562 Hemlock Way	34.092361 -117.739929	REMOVE EXISTING IMPROVEMENTS AND CONSTRUCT PCC ALLEY APPROACH	4	\$5,757	1	0	\$5,757	\$10,855	<b>\$16,800</b>
2596 Hemlock Way	34.092682 -117.739929	REMOVE EXISTING IMPROVEMENTS AND CONSTRUCT PCC ALLEY APPROACH	4	\$5,757	1	0	\$5,757	\$10,855	<b>\$16,800</b>
2618 Hemlock Way	34.092892 -117.739922	REMOVE EXISTING IMPROVEMENTS AND CONSTRUCT PCC ALLEY APPROACH	4	\$5,757	1	0	\$5,757	\$10,855	<b>\$16,800</b>
2626 Hemlock Way	34.092968 -117.739922	REMOVE EXISTING IMPROVEMENTS AND CONSTRUCT PCC ALLEY APPROACH	4	\$5,757	1	0	\$5,757	\$10,855	<b>\$16,800</b>
2632 Hemlock Way	34.093025 -117.739922	REMOVE EXISTING IMPROVEMENTS AND CONSTRUCT PCC ALLEY APPROACH	4	\$5,757	1	0	\$5,757	\$10,855	<b>\$16,800</b>
2632 Hemlock Way	34.093025 -117.739922	REMOVE EXISTING IMPROVEMENTS AND CONSTRUCT PCC ALLEY APPROACH	4	\$5,757	1	0	\$5,757	\$10,855	<b>\$16,800</b>





Public Right-of-Way ADA Transition Plan Report

647 Roderick Ave	34.093212 -117.739746	REMOVE EXISTING IMPROVEMENTS AND CONSTRUCT PCC ALLEY APPROACH	8" curb face 12" gutter	4	\$5,757	1	0	\$5,757	\$10,855	<b>\$16,800</b>
570 Kirkwood Ave	34.090984 -117.739632	REMOVE EXISTING IMPROVEMENTS AND CONSTRUCT PCC ALLEY APPROACH		4	\$5,757	1	0	\$5,757	\$10,855	<b>\$16,800</b>
244 Acacia St	34.090824 -117.746445	REMOVE AND RELOCATE EXISTING WATER METER	5x20 Remove roots and repave street	4	\$973	45	0	\$43,777	\$82,548	<b>\$127,900</b>
295 E Magnolia St	34.092720 -117.746285	REMOVE AND RELOCATE EXISTING WATER METER	6" curb	4	\$973	6	0	\$5,837	\$11,006	<b>\$17,100</b>
295 Acacia St	34.090961 -117.746201	REMOVE AND RELOCATE EXISTING WATER METER		4	\$973	45	0	\$43,777	\$82,548	<b>\$127,900</b>
390 E Arrow Hwy	34.089935 -117.744576	REMOVE AND RELOCATE EXISTING TRAFFIC SIGN OR MAILBOX		4	\$312	20	0	\$6,240	\$11,767	<b>\$18,200</b>
593 Rodrick Ave	34.093212 -117.740624	REMOVE AND RELOCATE EXISTING TRAFFIC SIGN OR MAILBOX	8" curb face 12" gutter	4	\$312	30	0	\$9,360	\$17,650	<b>\$27,400</b>
2453 Hemlock Way	34.091324 -117.740097	REMOVE AND RELOCATE EXISTING TRAFFIC SIGN OR MAILBOX	8 inch	4	\$312	40	0	\$12,481	\$23,534	<b>\$36,500</b>
2631 Hemlock Way	34.093006 -117.740089	REMOVE AND RELOCATE EXISTING TRAFFIC SIGN OR MAILBOX	8" curb face 12" gutter	4	\$312	60	0	\$18,721	\$35,301	<b>\$54,700</b>





Public Right-of-Way ADA Transition Plan Report

2596 Hemlock Way	34.092682 -117.739929	REMOVE AND RELOCATE EXISTING TRAFFIC SIGN OR MAILBOX	8 inch	4	\$312	10	0	\$3,120	\$5,883	<b>\$9,100</b>
2618 Hemlock Way	34.092892 -117.739922	REMOVE AND RELOCATE EXISTING TRAFFIC SIGN OR MAILBOX	8 inch	4	\$312	20	0	\$6,240	\$11,767	<b>\$18,200</b>
647 Roderick Ave	34.093212 -117.739746	REMOVE AND RELOCATE EXISTING TRAFFIC SIGN OR MAILBOX	8" curb face 12" gutter	4	\$312	55	0	\$17,161	\$32,359	<b>\$50,200</b>
584 Kirkwood Ave	34.090984 -117.739380	REMOVE AND RELOCATE EXISTING TRAFFIC SIGN OR MAILBOX	8" curb 12" gutter	4	\$312	35	0	\$10,920	\$20,592	<b>\$31,900</b>
207 E Grevillia	34.091839 -117.747063	REMOVE AND RECONSTRUCT PCC SIDEWALK	Consider Tree Removal, check with Arborist	4	\$9	1	120	\$1,028	\$1,939	<b>\$3,000</b>
242 E Magnolia St	34.092583 -117.746880	REMOVE AND RECONSTRUCT PCC SIDEWALK		4	\$9	1	15	\$129	\$242	<b>\$400</b>
206 Acacia St	34.090824 -117.746628	REMOVE AND RECONSTRUCT PCC SIDEWALK	120FT OF CURB (4") - PONDING	4	\$9	1	225	\$1,928	\$3,635	<b>\$5,600</b>
275 E Magnolia St	34.092720 -117.746513	REMOVE AND RECONSTRUCT PCC SIDEWALK		4	\$9	1	75	\$643	\$1,212	<b>\$1,900</b>
265 E Grevillia	34.091839 -117.746506	REMOVE AND RECONSTRUCT PCC SIDEWALK		4	\$9	1	125	\$1,071	\$2,019	<b>\$3,100</b>





Public Right-of-Way ADA Transition Plan Report

266 E Grevillia	34.091702 -117.746490	REMOVE AND RECONSTRUCT PCC SIDEWALK		4	\$9	1	90	\$771	\$1,454	<b>\$2,300</b>
267 E Grevillia	34.091839 -117.746490	REMOVE AND RECONSTRUCT PCC SIDEWALK		4	\$9	1	25	\$214	\$404	<b>\$600</b>
244 Acacia St	34.090824 -117.746445	REMOVE AND RECONSTRUCT PCC SIDEWALK	5x20 Remove roots and repave street	4	\$9	1	48	\$411	\$775	<b>\$1,200</b>
280 E Grevillia	34.091702 -117.746353	REMOVE AND RECONSTRUCT PCC SIDEWALK		4	\$9	1	120	\$1,028	\$1,939	<b>\$3,000</b>
294 E Magnolia St	34.092583 -117.746285	REMOVE AND RECONSTRUCT PCC SIDEWALK		4	\$9	1	60	\$514	\$969	<b>\$1,500</b>
296E E Arrow Hwy	34.089931 -117.746239	REMOVE AND RECONSTRUCT PCC SIDEWALK		4	\$9	1	175	\$1,499	\$2,827	<b>\$4,400</b>
295 E GREVILLIA ST	34.091919 -117.746223	REMOVE AND RECONSTRUCT PCC SIDEWALK		4	\$9	1	60	\$514	\$969	<b>\$1,500</b>
295 E Grevillia	34.091839 -117.746216	REMOVE AND RECONSTRUCT PCC SIDEWALK	Need field verification	4	\$9	1	60	\$514	\$969	<b>\$1,500</b>
295 Acacia St	34.090961 -117.746201	REMOVE AND RECONSTRUCT PCC SIDEWALK	On Acarcia next to tree, east side	4	\$9	1	125	\$1,071	\$2,019	<b>\$3,100</b>





Public Right-of-Way ADA Transition Plan Report

295 Acacia St	34.090961 -117.746201	REMOVE AND RECONSTRUCT PCC SIDEWALK	On Acarcia next to tree, west side	4	\$9	1	60	\$514	\$969	<b>\$1,500</b>
318 E Arrow Hwy	34.089931 -117.745789	REMOVE AND RECONSTRUCT PCC SIDEWALK		4	\$9	1	75	\$643	\$1,212	<b>\$1,900</b>
336 E Arrow Hwy	34.089931 -117.745483	REMOVE AND RECONSTRUCT PCC SIDEWALK		4	\$9	1	50	\$428	\$808	<b>\$1,300</b>
354 E Arrow Hwy	34.089931 -117.745186	REMOVE AND RECONSTRUCT PCC SIDEWALK		4	\$9	1	200	\$1,713	\$3,231	<b>\$5,000</b>
354E E Arrow Hwy	34.089935 -117.745163	REMOVE AND RECONSTRUCT PCC SIDEWALK	consider tree removal	4	\$9	1	200	\$1,713	\$3,231	<b>\$5,000</b>
372 E Arrow Hwy	34.089935 -117.744881	REMOVE AND RECONSTRUCT PCC SIDEWALK		4	\$9	1	250	\$2,142	\$4,039	<b>\$6,300</b>
372E E Arrow Hwy	34.089935 -117.744850	REMOVE AND RECONSTRUCT PCC SIDEWALK		4	\$9	1	175	\$1,499	\$2,827	<b>\$4,400</b>
390 E Arrow Hwy	34.089935 -117.744576	REMOVE AND RECONSTRUCT PCC SIDEWALK		4	\$9	1	100	\$857	\$1,616	<b>\$2,500</b>
390E E Arrow Hwy	34.089935 -117.744545	REMOVE AND RECONSTRUCT PCC SIDEWALK		4	\$9	1	180	\$1,542	\$2,908	<b>\$4,500</b>





Public Right-of-Way ADA Transition Plan Report

2655 Deodar Ln	34.093033 -117.741127	REMOVE AND RECONSTRUCT PCC SIDEWALK		4	\$9	1	30	\$257	\$485	<b>\$800</b>
2630 Deodar Ln	34.092834 -117.740959	REMOVE AND RECONSTRUCT PCC SIDEWALK		4	\$9	1	75	\$643	\$1,212	<b>\$1,900</b>
2616 Deodar Ln	34.092724 -117.740951	REMOVE AND RECONSTRUCT PCC SIDEWALK		4	\$9	1	60	\$514	\$969	<b>\$1,500</b>
587 Rodrick Ave	34.093212 -117.740723	REMOVE AND RECONSTRUCT PCC SIDEWALK		4	\$9	1	25	\$214	\$404	<b>\$600</b>
565 Meadow Ln	34.088741 -117.740692	REMOVE AND RECONSTRUCT PCC SIDEWALK		4	\$9	1	72	\$617	\$1,163	<b>\$1,800</b>
593 Rodrick Ave	34.093212 -117.740624	REMOVE AND RECONSTRUCT PCC SIDEWALK	8" curb face 12" gutter	4	\$9	1	150	\$1,285	\$2,423	<b>\$3,800</b>
571 Meadow Ln	34.088737 -117.740265	REMOVE AND RECONSTRUCT PCC SIDEWALK		4	\$9	1	120	\$1,028	\$1,939	<b>\$3,000</b>
548 Aspen Ln	34.089409 -117.740143	REMOVE AND RECONSTRUCT PCC SIDEWALK	Adjust to grade Street Light Pull box	4	\$9	1	36	\$308	\$582	<b>\$900</b>
548 Aspen Ln	34.089409 -117.740143	REMOVE AND RECONSTRUCT PCC SIDEWALK	Need field verification	4	\$9	1	30	\$257	\$485	<b>\$800</b>





Public Right-of-Way ADA Transition Plan Report

623 Rodrick Ave	34.093212 -117.740135	REMOVE AND RECONSTRUCT PCC SIDEWALK	Check ROW for Root Shave	4	\$9	1	60	\$514	\$969	<b>\$1,500</b>
2561 Hemlock Way	34.092342 -117.740097	REMOVE AND RECONSTRUCT PCC SIDEWALK		4	\$9	1	130	\$1,114	\$2,100	<b>\$3,300</b>
2595 Hemlock Way	34.092667 -117.740089	REMOVE AND RECONSTRUCT PCC SIDEWALK		4	\$9	1	145	\$1,242	\$2,342	<b>\$3,600</b>
2617 Hemlock Way	34.092873 -117.740089	REMOVE AND RECONSTRUCT PCC SIDEWALK		4	\$9	1	210	\$1,799	\$3,393	<b>\$5,300</b>
2625 Hemlock Way	34.092949 -117.740089	REMOVE AND RECONSTRUCT PCC SIDEWALK		4	\$9	1	250	\$2,142	\$4,039	<b>\$6,300</b>
2631 Hemlock Way	34.093006 -117.740089	REMOVE AND RECONSTRUCT PCC SIDEWALK	8" curb face 12" gutter	4	\$9	1	200	\$1,713	\$3,231	<b>\$5,000</b>
2454 Hemlock Way	34.091339 -117.739937	REMOVE AND RECONSTRUCT PCC SIDEWALK		4	\$9	1	100	\$857	\$1,616	<b>\$2,500</b>
2488 Hemlock Way	34.091663 -117.739929	REMOVE AND RECONSTRUCT PCC SIDEWALK		4	\$9	1	30	\$257	\$485	<b>\$800</b>
2562 Hemlock Way	34.092361 -117.739929	REMOVE AND RECONSTRUCT PCC SIDEWALK		4	\$9	1	200	\$1,713	\$3,231	<b>\$5,000</b>







Public Right-of-Way ADA Transition Plan Report

2596 Hemlock Way	34.092682 -117.739929	REMOVE AND RECONSTRUCT PCC SIDEWALK	8 inch	4	\$9	1	290	\$2,485	\$4,685	<b>\$7,300</b>
2618 Hemlock Way	34.092892 -117.739922	REMOVE AND RECONSTRUCT PCC SIDEWALK	8 inch	4	\$9	1	165	\$1,414	\$2,666	<b>\$4,100</b>
2626 Hemlock Way	34.092968 -117.739922	REMOVE AND RECONSTRUCT PCC SIDEWALK		4	\$9	1	464	\$3,975	\$7,496	<b>\$11,600</b>
2632 Hemlock Way	34.093025 -117.739922	REMOVE AND RECONSTRUCT PCC SIDEWALK	On Hemlock, next to tree	4	\$9	1	65	\$557	\$1,050	<b>\$1,600</b>
2632 Hemlock Way	34.093025 -117.739922	REMOVE AND RECONSTRUCT PCC SIDEWALK	Need field verification	4	\$9	1	35	\$300	\$565	<b>\$900</b>
635 Roderick Ave	34.093212 -117.739922	REMOVE AND RECONSTRUCT PCC SIDEWALK		4	\$9	1	25	\$214	\$404	<b>\$600</b>
647 Roderick Ave	34.093212 -117.739746	REMOVE AND RECONSTRUCT PCC SIDEWALK	8" curb face 12" gutter	4	\$9	1	110	\$942	\$1,777	<b>\$2,800</b>
570 Kirkwood Ave	34.090984 -117.739632	REMOVE AND RECONSTRUCT PCC SIDEWALK		4	\$9	1	160	\$1,371	\$2,585	<b>\$4,000</b>
2379 Wilkie Dr	34.090820 -117.739182	REMOVE AND RECONSTRUCT PCC SIDEWALK	On kirkwood, between house and garage	4	\$9	1	100	\$857	\$1,616	<b>\$2,500</b>





Public Right-of-Way ADA Transition Plan Report

2379 Wilkie Dr	34.090820 -117.739182	REMOVE AND RECONSTRUCT PCC SIDEWALK	Need field verification	4	\$9	1	80	\$685	\$1,292	<b>\$2,000</b>
2453 Wilkie Dr	34.091530 -117.739182	REMOVE AND RECONSTRUCT PCC SIDEWALK		4	\$9	1	75	\$643	\$1,212	<b>\$1,900</b>
2491 Wilkie Dr	34.091835 -117.739174	REMOVE AND RECONSTRUCT PCC SIDEWALK		4	\$9	1	25	\$214	\$404	<b>\$600</b>
2523 Wilkie Dr	34.092091 -117.739174	REMOVE AND RECONSTRUCT PCC SIDEWALK		4	\$9	1	25	\$214	\$404	<b>\$600</b>
2567 Wilkie Dr	34.092445 -117.739174	REMOVE AND RECONSTRUCT PCC SIDEWALK		4	\$9	1	25	\$214	\$404	<b>\$600</b>
2444 Wilkie Dr	34.091465 -117.739014	REMOVE AND RECONSTRUCT PCC SIDEWALK		4	\$9	1	50	\$428	\$808	<b>\$1,300</b>
Wilkie Dr E Arrow Hwy	34.090014 -117.739391	REMOVE AND RECONSTRUCT PCC CURB AND GUTTER	s/s	4	\$55	1	2	\$109	\$206	<b>\$300</b>
2631 Hemlock Way	34.093006 -117.740089	REMOVE AND RECONSTRUCT PCC CURB AND GUTTER		4	\$55	1	1	\$55	\$103	<b>\$200</b>
2631 Hemlock Way	34.093006 -117.740089	REMOVE AND RECONSTRUCT PCC CURB AND GUTTER		4	\$55	1	1	\$55	\$103	<b>\$200</b>





Public Right-of-Way ADA Transition Plan Report

2432 Hemlock Way	34.091133 -117.739937	REMOVE AND RECONSTRUCT PCC CURB AND GUTTER	4	\$55	1	1	\$55	\$103	<b>\$200</b>
2432 Hemlock Way	34.091133 -117.739937	REMOVE AND RECONSTRUCT PCC CURB AND GUTTER	4	\$55	1	1	\$55	\$103	<b>\$200</b>
2632 Hemlock Way	34.093025 -117.739922	REMOVE AND RECONSTRUCT PCC CURB AND GUTTER	4	\$55	1	1	\$55	\$103	<b>\$200</b>
2632 Hemlock Way	34.093025 -117.739922	REMOVE AND RECONSTRUCT PCC CURB AND GUTTER	4	\$55	1	1	\$55	\$103	<b>\$200</b>
2379 Wilkie Dr	34.090820 -117.739182	REMOVE AND RECONSTRUCT PCC CURB AND GUTTER	4	\$55	1	2	\$109	\$206	<b>\$300</b>
2379 Wilkie Dr	34.090820 -117.739182	REMOVE AND RECONSTRUCT PCC CURB AND GUTTER	4	\$55	1	1	\$55	\$103	<b>\$200</b>
2431 Wilkie Dr	34.091354 -117.739174	REMOVE AND RECONSTRUCT PCC CURB AND GUTTER	4	\$55	1	1	\$55	\$103	<b>\$200</b>
582 Meadow Ln	34.088604 -117.739517	REMOVE AND RECONSTRUCT PCC CURB	4	\$31	1	27	\$846	\$1,595	<b>\$2,500</b>
318 E Arrow Hwy	34.089931 -117.745789	REMOVE AND RECONSTRUCT PCC CROSS GUTTER	4	\$9	1	10	\$90	\$169	<b>\$300</b>





Public Right-of-Way ADA Transition Plan Report

2630 Deodar Ln	34.092834 -117.740959	REMOVE AND RECONSTRUCT PCC CROSS GUTTER		4	\$9	1	5	\$45	\$84	<b>\$100</b>
206 Acacia St	34.090824 -117.746628	GRIND PCC SIDEWALK	120FT OF CURB (4") - PONDING	4	\$5	1	144	\$661	\$1,247	<b>\$1,900</b>
587 Rodrick Ave	34.093212 -117.740723	GRIND PCC SIDEWALK		4	\$5	1	140	\$643	\$1,212	<b>\$1,900</b>
207 E Grevillia	34.091839 -117.747063	EXCAVATE, GRADE, AND CONSTRUCT RETAINING CURB OR SLOUGH WALL	Consider Tree Removal, check with Arborist	4	\$43	1	1	\$43	\$82	<b>\$100</b>
265 E Grevillia	34.091839 -117.746506	EXCAVATE, GRADE, AND CONSTRUCT RETAINING CURB OR SLOUGH WALL		4	\$43	1	1	\$43	\$82	<b>\$100</b>
280 E Grevillia	34.091702 -117.746353	EXCAVATE, GRADE, AND CONSTRUCT RETAINING CURB OR SLOUGH WALL		4	\$43	1	1	\$43	\$82	<b>\$100</b>
295 Acacia St	34.090961 -117.746201	EXCAVATE, GRADE, AND CONSTRUCT RETAINING CURB OR SLOUGH WALL		4	\$43	1	1	\$43	\$82	<b>\$100</b>
354 E Arrow Hwy	34.089931 -117.745186	EXCAVATE, GRADE, AND CONSTRUCT RETAINING CURB OR SLOUGH WALL		4	\$43	1	1	\$43	\$82	<b>\$100</b>
593 Rodrick Ave	34.093212 -117.740624	EXCAVATE, GRADE, AND CONSTRUCT RETAINING CURB OR SLOUGH WALL	8" curb face 12" gutter	4	\$43	1	1	\$43	\$82	<b>\$100</b>





Public Right-of-Way ADA Transition Plan Report

2631 Hemlock Way	34.093006 -117.740089	EXCAVATE, GRADE, AND CONSTRUCT RETAINING CURB OR SLOUGH WALL	8" curb face 12" gutter	4	\$43	1	2	\$87	\$163	<b>\$300</b>
647 Roderick Ave	34.093212 -117.739746	EXCAVATE, GRADE, AND CONSTRUCT RETAINING CURB OR SLOUGH WALL	8" curb face 12" gutter	4	\$43	1	1	\$43	\$82	<b>\$100</b>
296E E Arrow Hwy	34.089931 -117.746239	EXCAVATE, GRADE, AND CONSTRUCT PCC CURB AND GUTTER		4	\$89	1	2	\$178	\$335	<b>\$500</b>
318 E Arrow Hwy	34.089931 -117.745789	EXCAVATE, GRADE, AND CONSTRUCT PCC CURB AND GUTTER		4	\$89	1	1	\$89	\$167	<b>\$300</b>
581 Aspen Ln	34.089546 -117.739685	EXCAVATE, GRADE, AND CONSTRUCT PCC CURB AND GUTTER		4	\$89	1	2	\$178	\$335	<b>\$500</b>
582 Aspen Ln	34.089409 -117.739655	EXCAVATE, GRADE, AND CONSTRUCT PCC CURB AND GUTTER		4	\$89	1	2	\$178	\$335	<b>\$500</b>
582 Aspen Ln	34.089409 -117.739655	EXCAVATE, GRADE, AND CONSTRUCT PCC CURB AND GUTTER		4	\$89	1	1	\$89	\$167	<b>\$300</b>
2298 Wilkie Dr	34.090000 -117.739311	EXCAVATE, GRADE, AND CONSTRUCT PCC CURB AND GUTTER		4	\$89	1	1	\$89	\$167	<b>\$300</b>
2329 Kimball Ave	34.090340 -117.744476	EXCAVATE, GRADE, AND CONSTRUCT NEW PCC SIDEWALK	Check ROW to determine S/W width	4	\$9	1	180	\$1,642	\$3,096	<b>\$4,800</b>





Public Right-of-Way ADA Transition Plan Report

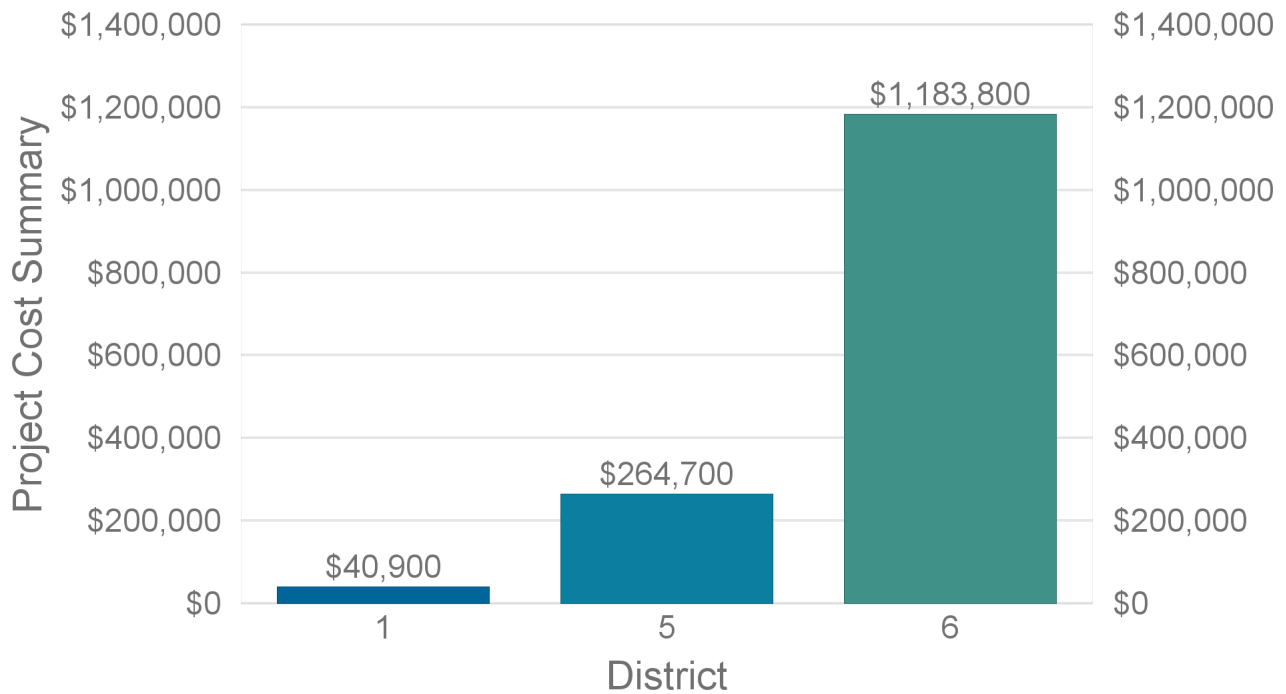
2345 Kimball Ave	34.090469 -117.744476	EXCAVATE, GRADE, AND CONSTRUCT NEW PCC SIDEWALK	Check ROW to determine S/W width	4	\$9	1	230	\$2,098	\$3,956	<b>\$6,100</b>
------------------	--------------------------	--	--	---	-----	---	-----	---------	---------	----------------



**Total District Cost Estimate Summary Table for Year 2034 :**

	Priority 1 Estimated Costs	Priority 2 Estimated Costs	Priority 3 Estimated Costs	Priority 4 Estimated Costs	Total Estimated Project Costs
District 1	\$0	\$0	\$0	\$40,900	<b>\$40,900</b>
District 2	\$0	\$0	\$0	\$0	<b>\$0</b>
District 3	\$0	\$0	\$0	\$0	<b>\$0</b>
District 4	\$0	\$0	\$0	\$0	<b>\$0</b>
District 5	\$0	\$0	\$0	\$264,700	<b>\$264,700</b>
District 6	\$0	\$0	\$0	\$1,183,800	<b>\$1,183,800</b>
<b>Total</b>	<b>\$0</b>	<b>\$0</b>	<b>\$0</b>	<b>\$1,489,400</b>	<b>\$1,489,400</b>

**Total Estimated Cost by District for Year 2034**





**DISTRICT: 1**

**COUNT OF DEFICIENCIES: 5**

**TOTAL COST SUMMARY:**

**\$40,900**

Full Address	GPS	Item Description	Notes	Priority	Unit Cost	Quantity	Area	Subtotal	Escalated Total	Total Cost Estimated
1351 Hamilton Blvd	34.070679 -117.764824	REMOVE EXISTING IMPROVEMENTS AND CONSTRUCT PCC DRIVEWAY APPROAC		4	\$10	1	150	\$1,523	\$3,015	<b>\$4,700</b>
1335 Hamilton Blvd	34.070515 -117.764748	REMOVE EXISTING IMPROVEMENTS AND CONSTRUCT PCC DRIVEWAY APPROAC		4	\$10	1	144	\$1,462	\$2,894	<b>\$4,500</b>
1390 Casa Vista Dr	34.070911 -117.766312	REMOVE EXISTING IMPROVEMENTS AND CONSTRUCT PCC ALLEY APPROACH		4	\$5,757	1	0	\$5,757	\$11,398	<b>\$17,700</b>
1351 Hamilton Blvd	34.070679 -117.764824	EXCAVATE, GRADE, AND CONSTRUCT NEW PCC SIDEWALK		4	\$9	1	250	\$2,280	\$4,515	<b>\$7,000</b>
1335 Hamilton Blvd	34.070515 -117.764748	EXCAVATE, GRADE, AND CONSTRUCT NEW PCC SIDEWALK		4	\$9	1	250	\$2,280	\$4,515	<b>\$7,000</b>

**DISTRICT: 5**

**COUNT OF DEFICIENCIES: 125**

**TOTAL COST SUMMARY:**

**\$264,700**

Full Address	GPS	Item Description	Notes	Priority	Unit Cost	Quantity	Area	Subtotal	Escalated Total	Total Cost Estimated
1696 Meserve St.	34.051167 -117.778191	ROOT SHAVE		4	\$113	1	0	\$113	\$224	<b>\$300</b>



A BUREAU VERITAS GROUP COMPANY





Public Right-of-Way ADA Transition Plan Report

1671 Vejar Ave	34.052155 -117.777901	ROOT SHAVE	4	\$113	1	0	\$113	\$224	<b>\$300</b>
1650 Vejar Ave	34.052135 -117.777069	ROOT SHAVE	4	\$113	1	0	\$113	\$224	<b>\$300</b>
1604 Vejar Ave	34.052120 -117.775192	ROOT SHAVE	4	\$113	1	0	\$113	\$224	<b>\$300</b>
1615 w 9th st	34.050694 -117.775131	ROOT SHAVE	4	\$113	1	0	\$113	\$224	<b>\$300</b>
1943 Grier St	34.050499 -117.788559	REMOVE TREE	4	\$1,136	1	0	\$1,136	\$2,250	<b>\$3,500</b>
1898 w 9th st	34.050247 -117.786575	REMOVE TREE	4	\$1,136	1	0	\$1,136	\$2,250	<b>\$3,500</b>
1834 Fleming St	34.051113 -117.783600	REMOVE TREE	4	\$1,136	1	0	\$1,136	\$2,250	<b>\$3,500</b>
1665 w 9th st	34.050724 -117.776695	REMOVE TREE	4	\$1,136	1	0	\$1,136	\$2,250	<b>\$3,500</b>
1883 Grier St	34.049316 -117.786163	REMOVE EXISTING IMPROVEMENTS AND CONSTRUCT PCC DRIVEWAY APPROAC	4	\$10	1	100	\$1,015	\$2,010	<b>\$3,100</b>





Public Right-of-Way ADA Transition Plan Report

1834 Fleming St	34.051113 -117.783600	REMOVE EXISTING IMPROVEMENTS AND CONSTRUCT PCC DRIVEWAY APPROAC		4	\$10	1	100	\$1,015	\$2,010	<b>\$3,100</b>
1828 Buffington	34.051941 -117.783333	REMOVE EXISTING IMPROVEMENTS AND CONSTRUCT PCC DRIVEWAY APPROAC		4	\$10	1	100	\$1,015	\$2,010	<b>\$3,100</b>
1693 Meserve St.	34.051323 -117.778137	REMOVE EXISTING IMPROVEMENTS AND CONSTRUCT PCC DRIVEWAY APPROAC		4	\$10	1	75	\$761	\$1,507	<b>\$2,300</b>
1639 w 9th st	34.050724 -117.775871	REMOVE EXISTING IMPROVEMENTS AND CONSTRUCT PCC DRIVEWAY APPROAC		4	\$10	1	75	\$761	\$1,507	<b>\$2,300</b>
Vejar	34.052245 -117.775032	REMOVE EXISTING IMPROVEMENTS AND CONSTRUCT PCC ALLEY APPROACH	100 feet north	4	\$5,757	2	0	\$11,513	\$22,795	<b>\$35,300</b>
1226 Milano Pl	34.048782 -117.789536	REMOVE AND RELOCATE EXISTING WATER METER	WM COVER BROKEN	4	\$973	1	0	\$973	\$1,926	<b>\$3,000</b>
1934 Denison St	34.051361 -117.786980	REMOVE AND RELOCATE EXISTING WATER METER	WMB	4	\$973	1	0	\$973	\$1,926	<b>\$3,000</b>
1933 Denison St	34.051430 -117.786865	REMOVE AND RELOCATE EXISTING WATER METER		4	\$973	1	0	\$973	\$1,926	<b>\$3,000</b>
1892 Denison St	34.050785 -117.785866	REMOVE AND RELOCATE EXISTING WATER METER		4	\$973	1	0	\$973	\$1,926	<b>\$3,000</b>





Public Right-of-Way ADA Transition Plan Report

1869 Denison St	34.050575 -117.784981	REMOVE AND RELOCATE EXISTING WATER METER	WMB	4	\$973	1	0	\$973	\$1,926	<b>\$3,000</b>
1864 Denison St	34.050430 -117.784882	REMOVE AND RELOCATE EXISTING WATER METER	WMB	4	\$973	1	0	\$973	\$1,926	<b>\$3,000</b>
1105 Overden	34.047127 -117.783485	REMOVE AND RELOCATE EXISTING WATER METER	WM COVER BROKEN	4	\$973	1	0	\$973	\$1,926	<b>\$3,000</b>
1705 Denison St	34.050827 -117.779167	REMOVE AND RELOCATE EXISTING WATER METER		4	\$973	1	0	\$973	\$1,926	<b>\$3,000</b>
1702 Denison St	34.050762 -117.779045	REMOVE AND RELOCATE EXISTING WATER METER		4	\$973	1	0	\$973	\$1,926	<b>\$3,000</b>
1671 Vejar Ave	34.052155 -117.777901	REMOVE AND RELOCATE EXISTING WATER METER		4	\$973	1	0	\$973	\$1,926	<b>\$3,000</b>
1682 w 9th st	34.050587 -117.777199	REMOVE AND RELOCATE EXISTING WATER METER		4	\$973	1	0	\$973	\$1,926	<b>\$3,000</b>
1650 Vejar Ave	34.052135 -117.777069	REMOVE AND RELOCATE EXISTING WATER METER		4	\$973	1	0	\$973	\$1,926	<b>\$3,000</b>
1607 Vejar Ave	34.052231 -117.775269	REMOVE AND RELOCATE EXISTING WATER METER		4	\$973	1	0	\$973	\$1,926	<b>\$3,000</b>





Public Right-of-Way ADA Transition Plan Report

1226 Milano Pl	34.048782 -117.789536	REMOVE AND RECONSTRUCT PCC SIDEWALK	WM COVER BROKEN	4	\$9	1	18	\$154	\$305	<b>\$500</b>
1953 Grier St	34.050671 -117.788895	REMOVE AND RECONSTRUCT PCC SIDEWALK		4	\$9	1	25	\$214	\$424	<b>\$700</b>
1943 Grier St	34.050499 -117.788559	REMOVE AND RECONSTRUCT PCC SIDEWALK		4	\$9	1	200	\$1,713	\$3,393	<b>\$5,300</b>
1939 Grier St	34.050430 -117.788429	REMOVE AND RECONSTRUCT PCC SIDEWALK		4	\$9	1	80	\$685	\$1,357	<b>\$2,100</b>
1932 Grier St	34.050236 -117.788300	REMOVE AND RECONSTRUCT PCC SIDEWALK		4	\$9	1	40	\$343	\$679	<b>\$1,100</b>
1896 WESTMONT	34.047874 -117.788284	REMOVE AND RECONSTRUCT PCC SIDEWALK		4	\$9	1	120	\$1,028	\$2,036	<b>\$3,200</b>
1957 w 9th st	34.051262 -117.788277	REMOVE AND RECONSTRUCT PCC SIDEWALK		4	\$9	1	60	\$514	\$1,018	<b>\$1,600</b>
1901 Phillips Dr	34.048382 -117.788094	REMOVE AND RECONSTRUCT PCC SIDEWALK		4	\$9	1	25	\$214	\$424	<b>\$700</b>
1949 w 9th st	34.051140 -117.788055	REMOVE AND RECONSTRUCT PCC SIDEWALK		4	\$9	1	160	\$1,371	\$2,714	<b>\$4,200</b>





Public Right-of-Way ADA Transition Plan Report

1902 Wright St	34.049068 -117.787788	REMOVE AND RECONSTRUCT PCC SIDEWALK		4	\$9	1	16	\$137	\$271	<b>\$400</b>
1936 w 9th st	34.050865 -117.787773	REMOVE AND RECONSTRUCT PCC SIDEWALK		4	\$9	1	80	\$685	\$1,357	<b>\$2,100</b>
1899 Wright St	34.049023 -117.787460	REMOVE AND RECONSTRUCT PCC SIDEWALK		4	\$9	1	16	\$137	\$271	<b>\$400</b>
1903 Grier St	34.049816 -117.787231	REMOVE AND RECONSTRUCT PCC SIDEWALK		4	\$9	1	40	\$343	\$679	<b>\$1,100</b>
1898 Grier St	34.049591 -117.787056	REMOVE AND RECONSTRUCT PCC SIDEWALK		4	\$9	1	40	\$343	\$679	<b>\$1,100</b>
1934 Denison St	34.051361 -117.786980	REMOVE AND RECONSTRUCT PCC SIDEWALK	WMB	4	\$9	1	20	\$171	\$339	<b>\$500</b>
1897 Grier St	34.049633 -117.786888	REMOVE AND RECONSTRUCT PCC SIDEWALK		4	\$9	1	30	\$257	\$509	<b>\$800</b>
1933 Denison St	34.051430 -117.786865	REMOVE AND RECONSTRUCT PCC SIDEWALK		4	\$9	1	16	\$137	\$271	<b>\$400</b>
1902 w 9th st	34.050358 -117.786797	REMOVE AND RECONSTRUCT PCC SIDEWALK		4	\$9	1	200	\$1,713	\$3,393	<b>\$5,300</b>





Public Right-of-Way ADA Transition Plan Report

1903 w 9th st	34.050453 -117.786728	REMOVE AND RECONSTRUCT PCC SIDEWALK		4	\$9	1	25	\$214	\$424	<b>\$700</b>
1883 Wright St	34.048603 -117.786530	REMOVE AND RECONSTRUCT PCC SIDEWALK		4	\$9	1	200	\$1,713	\$3,393	<b>\$5,300</b>
1896 w 9th street	34.050205 -117.786491	REMOVE AND RECONSTRUCT PCC SIDEWALK		4	\$9	1	200	\$1,713	\$3,393	<b>\$5,300</b>
1911 Denison St	34.051178 -117.786377	REMOVE AND RECONSTRUCT PCC SIDEWALK	WMB	4	\$9	1	20	\$171	\$339	<b>\$500</b>
1874 Wright St	34.048359 -117.786133	REMOVE AND RECONSTRUCT PCC SIDEWALK		4	\$9	1	25	\$214	\$424	<b>\$700</b>
1897 Denison St	34.050945 -117.785927	REMOVE AND RECONSTRUCT PCC SIDEWALK	WMB	4	\$9	1	20	\$171	\$339	<b>\$500</b>
1892 Denison St	34.050785 -117.785866	REMOVE AND RECONSTRUCT PCC SIDEWALK		4	\$9	1	24	\$206	\$407	<b>\$600</b>
1891 Dennison	34.050846 -117.785729	REMOVE AND RECONSTRUCT PCC SIDEWALK		4	\$9	1	150	\$1,285	\$2,544	<b>\$3,900</b>
1886 Denison St	34.050690 -117.785660	REMOVE AND RECONSTRUCT PCC SIDEWALK	WMB	4	\$9	1	80	\$685	\$1,357	<b>\$2,100</b>





Public Right-of-Way ADA Transition Plan Report

1871 Grier St	34.049118 -117.785507	REMOVE AND RECONSTRUCT PCC SIDEWALK		4	\$9	1	160	\$1,371	\$2,714	<b>\$4,200</b>
1869 Grier St	34.049095 -117.785400	REMOVE AND RECONSTRUCT PCC SIDEWALK		4	\$9	1	80	\$685	\$1,357	<b>\$2,100</b>
1876 Denison St	34.050549 -117.785309	REMOVE AND RECONSTRUCT PCC SIDEWALK		4	\$9	1	25	\$214	\$424	<b>\$700</b>
1869 Denison St	34.050575 -117.784981	REMOVE AND RECONSTRUCT PCC SIDEWALK	WMB	4	\$9	1	40	\$343	\$679	<b>\$1,100</b>
1864 Denison St	34.050430 -117.784882	REMOVE AND RECONSTRUCT PCC SIDEWALK	WMB	4	\$9	1	40	\$343	\$679	<b>\$1,100</b>
1861 Denison St	34.050518 -117.784699	REMOVE AND RECONSTRUCT PCC SIDEWALK	WMB	4	\$9	1	12	\$103	\$204	<b>\$300</b>
1834 Fleming St	34.051113 -117.783600	REMOVE AND RECONSTRUCT PCC SIDEWALK		4	\$9	1	120	\$1,028	\$2,036	<b>\$3,200</b>
1773 Fleming St	34.051365 -117.781662	REMOVE AND RECONSTRUCT PCC SIDEWALK	WMB	4	\$9	1	40	\$343	\$679	<b>\$1,100</b>
1765 Fleming St	34.051392 -117.781464	REMOVE AND RECONSTRUCT PCC SIDEWALK	WMB	4	\$9	1	20	\$171	\$339	<b>\$500</b>





Public Right-of-Way ADA Transition Plan Report

1750 Fleming St	34.051327 -117.781082	REMOVE AND RECONSTRUCT PCC SIDEWALK	WMB	4	\$9	1	20	\$171	\$339	<b>\$500</b>
1759 Denison St	34.050579 -117.780914	REMOVE AND RECONSTRUCT PCC SIDEWALK		4	\$9	1	80	\$685	\$1,357	<b>\$2,100</b>
1744 Wright St	34.048347 -117.778976	REMOVE AND RECONSTRUCT PCC SIDEWALK		4	\$9	1	50	\$428	\$848	<b>\$1,300</b>
1722 w 9th st	34.049877 -117.778931	REMOVE AND RECONSTRUCT PCC SIDEWALK		4	\$9	1	20	\$171	\$339	<b>\$500</b>
1736 Wright St	34.048351 -117.778519	REMOVE AND RECONSTRUCT PCC SIDEWALK		4	\$9	1	25	\$214	\$424	<b>\$700</b>
1733 Wright St	34.048466 -117.778359	REMOVE AND RECONSTRUCT PCC SIDEWALK		4	\$9	1	150	\$1,285	\$2,544	<b>\$3,900</b>
1696 Meserve St.	34.051167 -117.778191	REMOVE AND RECONSTRUCT PCC SIDEWALK		4	\$9	1	200	\$1,713	\$3,393	<b>\$5,300</b>
1703 w 9th st	34.050095 -117.778191	REMOVE AND RECONSTRUCT PCC SIDEWALK		4	\$9	1	80	\$685	\$1,357	<b>\$2,100</b>
1693 Meserve St.	34.051323 -117.778137	REMOVE AND RECONSTRUCT PCC SIDEWALK		4	\$9	1	250	\$2,142	\$4,241	<b>\$6,600</b>







Public Right-of-Way ADA Transition Plan Report

1689 Meserve St.	34.051357 -117.777992	REMOVE AND RECONSTRUCT PCC SIDEWALK		4	\$9	1	250	\$2,142	\$4,241	<b>\$6,600</b>
1671 Vejar Ave	34.052155 -117.777901	REMOVE AND RECONSTRUCT PCC SIDEWALK	Front of property on Vejar, next to water meter	4	\$9	1	175	\$1,499	\$2,969	<b>\$4,600</b>
1671 Vejar Ave	34.052155 -117.777901	REMOVE AND RECONSTRUCT PCC SIDEWALK		4	\$9	1	35	\$300	\$594	<b>\$900</b>
1684 Meserve St.	34.051270 -117.777824	REMOVE AND RECONSTRUCT PCC SIDEWALK		4	\$9	1	75	\$643	\$1,272	<b>\$2,000</b>
1678 Meserve St.	34.051304 -117.777618	REMOVE AND RECONSTRUCT PCC SIDEWALK		4	\$9	1	150	\$1,285	\$2,544	<b>\$3,900</b>
1682 w 9th st	34.050587 -117.777199	REMOVE AND RECONSTRUCT PCC SIDEWALK	WMB	4	\$9	1	25	\$214	\$424	<b>\$700</b>
1665 Meserve St.	34.051468 -117.777145	REMOVE AND RECONSTRUCT PCC SIDEWALK		4	\$9	1	15	\$129	\$254	<b>\$400</b>
1663 Meserve St.	34.051476 -117.777069	REMOVE AND RECONSTRUCT PCC SIDEWALK		4	\$9	1	15	\$129	\$254	<b>\$400</b>
1650 Vejar Ave	34.052135 -117.777069	REMOVE AND RECONSTRUCT PCC SIDEWALK	Front of property on Vejar, next to tree	4	\$9	1	175	\$1,499	\$2,969	<b>\$4,600</b>





Public Right-of-Way ADA Transition Plan Report

1650 Vejar Ave	34.052135 -117.777069	REMOVE AND RECONSTRUCT PCC SIDEWALK		4	\$9	1	35	\$300	\$594	<b>\$900</b>
1708 Wright St	34.048378 -117.776924	REMOVE AND RECONSTRUCT PCC SIDEWALK		4	\$9	1	25	\$214	\$424	<b>\$700</b>
1646 Vejar Ave	34.052147 -117.776909	REMOVE AND RECONSTRUCT PCC SIDEWALK	Near Driveway on Vejar	4	\$9	1	175	\$1,499	\$2,969	<b>\$4,600</b>
1646 Vejar Ave	34.052147 -117.776909	REMOVE AND RECONSTRUCT PCC SIDEWALK		4	\$9	1	35	\$300	\$594	<b>\$900</b>
1665 w 9th st	34.050724 -117.776695	REMOVE AND RECONSTRUCT PCC SIDEWALK		4	\$9	1	100	\$857	\$1,696	<b>\$2,600</b>
1690 Jess St.	34.049816 -117.776650	REMOVE AND RECONSTRUCT PCC SIDEWALK		4	\$9	1	100	\$857	\$1,696	<b>\$2,600</b>
1647 Meserve St.	34.051506 -117.776497	REMOVE AND RECONSTRUCT PCC SIDEWALK		4	\$9	1	50	\$428	\$848	<b>\$1,300</b>
1652 w 9th st	34.050625 -117.776283	REMOVE AND RECONSTRUCT PCC SIDEWALK	WMB	4	\$9	1	15	\$129	\$254	<b>\$400</b>
1631 Vejar Ave	34.052273 -117.776253	REMOVE AND RECONSTRUCT PCC SIDEWALK	AT FIRE HYDRANT	4	\$9	1	50	\$428	\$848	<b>\$1,300</b>





Public Right-of-Way ADA Transition Plan Report

1631 Vejar Ave	34.052273 -117.776253	REMOVE AND RECONSTRUCT PCC SIDEWALK	AT FIRE HYDRANT	4	\$9	1	10	\$86	\$170	<b>\$300</b>
1696 Smith St.	34.048939 -117.775917	REMOVE AND RECONSTRUCT PCC SIDEWALK	SCE	4	\$9	1	25	\$214	\$424	<b>\$700</b>
1639 w 9th st	34.050724 -117.775871	REMOVE AND RECONSTRUCT PCC SIDEWALK		4	\$9	1	75	\$643	\$1,272	<b>\$2,000</b>
1690 Smith St.	34.048992 -117.775841	REMOVE AND RECONSTRUCT PCC SIDEWALK	WMB	4	\$9	1	15	\$129	\$254	<b>\$400</b>
1626 Meserve St.	34.051376 -117.775795	REMOVE AND RECONSTRUCT PCC SIDEWALK	WMB	4	\$9	1	25	\$214	\$424	<b>\$700</b>
1613 Meserve St.	34.051468 -117.775291	REMOVE AND RECONSTRUCT PCC SIDEWALK		4	\$9	1	75	\$643	\$1,272	<b>\$2,000</b>
1607 Vejar Ave	34.052231 -117.775269	REMOVE AND RECONSTRUCT PCC SIDEWALK	Front of property on Vejar	4	\$9	1	125	\$1,071	\$2,120	<b>\$3,300</b>
1607 Vejar Ave	34.052231 -117.775269	REMOVE AND RECONSTRUCT PCC SIDEWALK		4	\$9	1	25	\$214	\$424	<b>\$700</b>
1604 Vejar Ave	34.052120 -117.775192	REMOVE AND RECONSTRUCT PCC SIDEWALK		4	\$9	1	150	\$1,285	\$2,544	<b>\$3,900</b>





Public Right-of-Way ADA Transition Plan Report

1605 Vejar Ave	34.052231 -117.775192	REMOVE AND RECONSTRUCT PCC SIDEWALK		4	\$9	1	100	\$857	\$1,696	<b>\$2,600</b>
1615 w 9th st	34.050694 -117.775131	REMOVE AND RECONSTRUCT PCC SIDEWALK		4	\$9	1	150	\$1,285	\$2,544	<b>\$3,900</b>
1603 Vejar Ave	34.052231 -117.775108	REMOVE AND RECONSTRUCT PCC SIDEWALK		4	\$9	1	50	\$428	\$848	<b>\$1,300</b>
1241 Savona	34.047142 -117.785866	REMOVE AND RECONSTRUCT PCC CURB AND GUTTER	6"/12"	4	\$55	1	5	\$273	\$541	<b>\$800</b>
1203 Napoli Pl	34.049698 -117.790825	GRIND PCC SIDEWALK		4	\$5	1	6	\$28	\$55	<b>\$100</b>
1204 Napoli Pl	34.049625 -117.790718	GRIND PCC SIDEWALK		4	\$5	1	6	\$28	\$55	<b>\$100</b>
1962 Phillips Dr	34.049355 -117.790222	GRIND PCC SIDEWALK		4	\$5	1	5	\$23	\$45	<b>\$100</b>
1215 Westmont Pl	34.048187 -117.788033	GRIND PCC SIDEWALK		4	\$5	1	5	\$23	\$45	<b>\$100</b>
1903 Wright St	34.049160 -117.787720	GRIND PCC SIDEWALK		4	\$5	1	5	\$23	\$45	<b>\$100</b>





Public Right-of-Way ADA Transition Plan Report

1886 Denison St	34.050690 -117.785660	GRIND PCC SIDEWALK	WMB	4	\$5	1	5	\$23	\$45	<b>\$100</b>
1851 Phillips Dr	34.047394 -117.785507	GRIND PCC SIDEWALK		4	\$5	1	5	\$23	\$45	<b>\$100</b>
1859 w 9th st	34.049751 -117.784813	GRIND PCC SIDEWALK		4	\$5	1	8	\$37	\$73	<b>\$100</b>
1776 Fleming St	34.051243 -117.781746	GRIND PCC SIDEWALK		4	\$5	1	8	\$37	\$73	<b>\$100</b>
1736 Fleming St	34.051373 -117.780724	GRIND PCC SIDEWALK		4	\$5	1	4	\$18	\$36	<b>\$100</b>
1705 Denison St	34.050827 -117.779167	GRIND PCC SIDEWALK		4	\$5	1	10	\$46	\$91	<b>\$100</b>
1722 w 9th st	34.049877 -117.778931	GRIND PCC SIDEWALK		4	\$5	1	5	\$23	\$45	<b>\$100</b>
1690 w 9th st	34.050533 -117.777405	GRIND PCC SIDEWALK		4	\$5	1	5	\$23	\$45	<b>\$100</b>
1225 Maple View	34.045242 -117.776451	GRIND PCC SIDEWALK		4	\$5	1	5	\$23	\$45	<b>\$100</b>





Public Right-of-Way ADA Transition Plan Report

1653 w 9th st	34.050735 -117.776321	GRIND PCC SIDEWALK		4	\$5	1	5	\$23	\$45	<b>\$100</b>
1681 Smith St.	34.049152 -117.775726	GRIND PCC SIDEWALK		4	\$5	1	10	\$46	\$91	<b>\$100</b>
1604 Vejar Ave	34.052120 -117.775192	GRIND PCC SIDEWALK		4	\$5	1	5	\$23	\$45	<b>\$100</b>
1850 Denison St	34.050365 -117.784340	EXCAVATE, GRADE, AND CONSTRUCT PCC CURB AND GUTTER		4	\$89	1	20	\$1,775	\$3,515	<b>\$5,400</b>
1746 Denison St	34.050518 -117.780502	EXCAVATE, GRADE, AND CONSTRUCT PCC CURB AND GUTTER		4	\$89	1	10	\$888	\$1,758	<b>\$2,700</b>
1898 Grier St	34.049591 -117.787056	EXCAVATE, GRADE, AND CONSTRUCT NEW PCC SIDEWALK		4	\$9	1	30	\$274	\$542	<b>\$800</b>

**DISTRICT: 6**

**COUNT OF DEFICIENCIES: 344**

**TOTAL COST SUMMARY: \$1,183,800**

Full Address	GPS	Item Description	Notes	Priority	Unit Cost	Quantity	Area	Subtotal	Escalated Total	Total Cost Estimated
207 E Magnolia St	34.092720 -117.747292	ROOT SHAVE		4	\$113	1	0	\$113	\$224	<b>\$300</b>
223 E Magnolia St	34.092720 -117.747109	ROOT SHAVE	10x12 Removal of roots and repave of street	4	\$113	1	0	\$113	\$224	<b>\$300</b>





## Public Right-of-Way ADA Transition Plan Report

2481 MERRYWOOD	34.089825 -117.734085	ROOT SHAVE	4	\$113	1	0	\$113	\$224	<b>\$300</b>
2462 MERRYWOOD	34.089249 -117.733917	ROOT SHAVE	4	\$113	1	0	\$113	\$224	<b>\$300</b>
2447 MANVILLE	34.088554 -117.732369	ROOT SHAVE	4	\$113	1	0	\$113	\$224	<b>\$300</b>
2478 MANVILLE	34.089504 -117.732201	ROOT SHAVE	4	\$113	1	0	\$113	\$224	<b>\$300</b>
2499 LENNOX	34.090027 -117.729790	ROOT SHAVE	4	\$113	1	0	\$113	\$224	<b>\$300</b>
2492 LENNOX	34.089798 -117.729622	ROOT SHAVE	4	\$113	1	0	\$113	\$224	<b>\$300</b>
2496 LENNOX	34.089951 -117.729622	ROOT SHAVE	4	\$113	1	0	\$113	\$224	<b>\$300</b>
ALTURA	34.071824 -117.764567	REMOVE TREE	4	\$1,136	2	0	\$2,273	\$4,500	<b>\$7,000</b>
CLEVELAND & VAL VISTA	34.073586 -117.768456	REMOVE TREE	4	\$1,136	2	0	\$2,273	\$4,500	<b>\$7,000</b>



Public Right-of-Way ADA Transition Plan Report

770 VAL VISTA AVENUE	34.072662 -117.765259	REMOVE TREE	4	\$1,136	1	0	\$1,136	\$2,250	<b>\$3,500</b>
756 VAL VISTA AVENUE	34.072552 -117.764877	REMOVE TREE	4	\$1,136	1	0	\$1,136	\$2,250	<b>\$3,500</b>
740 ALTURA COURT	34.071835 -117.764702	REMOVE TREE	4	\$1,136	1	0	\$1,136	\$2,250	<b>\$3,500</b>
748 VAL VISTA AVENUE	34.072487 -117.764664	REMOVE TREE	4	\$1,136	1	0	\$1,136	\$2,250	<b>\$3,500</b>
1723 WESTWOOD	34.079880 -117.759453	REMOVE TREE	4	\$1,136	1	0	\$1,136	\$2,250	<b>\$3,500</b>
493 KENOAK WAY	34.071957 -117.758713	REMOVE TREE	4	\$1,136	2	0	\$2,273	\$4,500	<b>\$7,000</b>
233 SAN FELIPE	34.082722 -117.748650	REMOVE TREE	4	\$1,136	1	0	\$1,136	\$2,250	<b>\$3,500</b>
237 SAN FELIPE	34.082645 -117.748535	REMOVE TREE	4	\$1,136	1	0	\$1,136	\$2,250	<b>\$3,500</b>
249 SAN FELIPE	34.082409 -117.748184	REMOVE TREE	4	\$1,136	1	0	\$1,136	\$2,250	<b>\$3,500</b>







Public Right-of-Way ADA Transition Plan Report

256 SAN FELIPE	34.082146 -117.748054	REMOVE TREE	WMB	4	\$1,136	1	0	\$1,136	\$2,250	<b>\$3,500</b>
286 SAN FELIPE	34.081596 -117.747124	REMOVE TREE		4	\$1,136	1	0	\$1,136	\$2,250	<b>\$3,500</b>
292 SAN FELIPE	34.081509 -117.746918	REMOVE TREE		4	\$1,136	1	0	\$1,136	\$2,250	<b>\$3,500</b>
2475 MERRYWOOD	34.089691 -117.734085	REMOVE TREE		4	\$1,136	1	0	\$1,136	\$2,250	<b>\$3,500</b>
2459 LOVEJOY	34.088943 -117.733223	REMOVE TREE		4	\$1,136	1	0	\$1,136	\$2,250	<b>\$3,500</b>
2463 LOVEJOY	34.089077 -117.733223	REMOVE TREE		4	\$1,136	1	0	\$1,136	\$2,250	<b>\$3,500</b>
2471 LOVEJOY	34.089348 -117.733223	REMOVE TREE	ASPHALT CONCRETE PAVEMENT TO BE REPAIRED	4	\$1,136	1	0	\$1,136	\$2,250	<b>\$3,500</b>
2430 LOVEJOY	34.087975 -117.733063	REMOVE TREE		4	\$1,136	1	0	\$1,136	\$2,250	<b>\$3,500</b>
2452 LOVEJOY	34.088692 -117.733063	REMOVE TREE	R & R Street, Remove root, 10x12 paving	4	\$1,136	1	0	\$1,136	\$2,250	<b>\$3,500</b>





Public Right-of-Way ADA Transition Plan Report

2464 LOVEJOY	34.089085 -117.733055	REMOVE TREE	8" curb face, 12" gutter	4	\$1,136	1	0	\$1,136	\$2,250	<b>\$3,500</b>
2492 LOVEJOY	34.089828 -117.733055	REMOVE TREE		4	\$1,136	1	0	\$1,136	\$2,250	<b>\$3,500</b>
2489 MANVILLE	34.089764 -117.732361	REMOVE TREE		4	\$1,136	1	0	\$1,136	\$2,250	<b>\$3,500</b>
2476 MANVILLE	34.089416 -117.732201	REMOVE TREE		4	\$1,136	1	0	\$1,136	\$2,250	<b>\$3,500</b>
490 PRECIADO STREET	34.072800 -117.758347	REMOVE EXISTING IMPROVEMENTS AND CONSTRUCT PCC DRIVEWAY APPROAC		4	\$10	1	200	\$2,030	\$4,020	<b>\$6,200</b>
1521 GANESHA PLACE	34.074890 -117.758171	REMOVE EXISTING IMPROVEMENTS AND CONSTRUCT PCC DRIVEWAY APPROAC		4	\$10	1	150	\$1,523	\$3,015	<b>\$4,700</b>
1546 GANESHA PLACE	34.075596 -117.758034	REMOVE EXISTING IMPROVEMENTS AND CONSTRUCT PCC DRIVEWAY APPROAC		4	\$10	1	150	\$1,523	\$3,015	<b>\$4,700</b>
1538 GANESHA PLACE	34.075382 -117.758026	REMOVE EXISTING IMPROVEMENTS AND CONSTRUCT PCC DRIVEWAY APPROAC		4	\$10	1	150	\$1,523	\$3,015	<b>\$4,700</b>
1595 GANESHA PLACE	34.076889 -117.757950	REMOVE EXISTING IMPROVEMENTS AND CONSTRUCT PCC DRIVEWAY APPROAC		4	\$10	1	150	\$1,523	\$3,015	<b>\$4,700</b>





Public Right-of-Way ADA Transition Plan Report

233 SAN FELIPE	34.082722 -117.748650	REMOVE EXISTING IMPROVEMENTS AND CONSTRUCT PCC DRIVEWAY APPROACH		4	\$10	1	100	\$1,015	\$2,010	<b>\$3,100</b>
2441 LOVEJOY	34.088337 -117.733223	REMOVE EXISTING IMPROVEMENTS AND CONSTRUCT PCC DRIVEWAY APPROACH		4	\$10	1	150	\$1,523	\$3,015	<b>\$4,700</b>
2464 LOVEJOY	34.089085 -117.733055	REMOVE EXISTING IMPROVEMENTS AND CONSTRUCT PCC DRIVEWAY APPROACH		4	\$10	1	100	\$1,015	\$2,010	<b>\$3,100</b>
ALLEY 200 FEET W/O WESTWOOD PLACE	34.079580 -117.758861	REMOVE EXISTING IMPROVEMENTS AND CONSTRUCT PCC ALLEY APPROACH		4	\$5,757	2	0	\$11,513	\$22,795	<b>\$35,300</b>
WESTWOOD @ ALLEY 200 FEET W/O BERKLEY	34.079598 -117.758735	REMOVE EXISTING IMPROVEMENTS AND CONSTRUCT PCC ALLEY APPROACH		4	\$5,757	1	0	\$5,757	\$11,398	<b>\$17,700</b>
2607 Yorkshire Way	34.091901 -117.738095	REMOVE EXISTING IMPROVEMENTS AND CONSTRUCT PCC ALLEY APPROACH		4	\$5,757	1	0	\$5,757	\$11,398	<b>\$17,700</b>
231 Roberts St	34.084530 -117.748077	REMOVE EXISTING IMPROVEMENTS AND CONSTRUCT PCC ALLEY APPROACH	check row for root shave	4	\$5,757	1	0	\$5,757	\$11,398	<b>\$17,700</b>
184 E Magnolia St	34.092583 -117.747543	REMOVE EXISTING IMPROVEMENTS AND CONSTRUCT PCC ALLEY APPROACH		4	\$5,757	1	0	\$5,757	\$11,398	<b>\$17,700</b>
2253 Heather Way	34.088398 -117.747459	REMOVE EXISTING IMPROVEMENTS AND CONSTRUCT PCC ALLEY APPROACH	Check RW for root shave	4	\$5,757	1	0	\$5,757	\$11,398	<b>\$17,700</b>





Public Right-of-Way ADA Transition Plan Report

SAN FELIPE & ORANGE GROVE	34.081192 -117.746880	REMOVE EXISTING IMPROVEMENTS AND CONSTRUCT PCC ALLEY APPROACH	20X10 FEET AC PAVING	4	\$5,757	2	0	\$11,513	\$22,795	<b>\$35,300</b>
LA VERNE & ORANGE GROVE	34.081833 -117.746536	REMOVE EXISTING IMPROVEMENTS AND CONSTRUCT PCC ALLEY APPROACH		4	\$5,757	4	0	\$23,026	\$45,590	<b>\$70,700</b>
296 E Arrow Hwy	34.089931 -117.746269	REMOVE EXISTING IMPROVEMENTS AND CONSTRUCT PCC ALLEY APPROACH		4	\$5,757	1	0	\$5,757	\$11,398	<b>\$17,700</b>
2159 Cinderella Way	34.085495 -117.745956	REMOVE EXISTING IMPROVEMENTS AND CONSTRUCT PCC ALLEY APPROACH		4	\$5,757	1	0	\$5,757	\$11,398	<b>\$17,700</b>
286 Bangor St	34.085415 -117.745460	REMOVE EXISTING IMPROVEMENTS AND CONSTRUCT PCC ALLEY APPROACH		4	\$5,757	1	0	\$5,757	\$11,398	<b>\$17,700</b>
292 Bangor St	34.085297 -117.745110	REMOVE EXISTING IMPROVEMENTS AND CONSTRUCT PCC ALLEY APPROACH		4	\$5,757	1	0	\$5,757	\$11,398	<b>\$17,700</b>
293 Bangor St	34.085423 -117.745049	REMOVE EXISTING IMPROVEMENTS AND CONSTRUCT PCC ALLEY APPROACH		4	\$5,757	1	0	\$5,757	\$11,398	<b>\$17,700</b>
2184 E ORANGE GROVE AVE	34.084690 -117.744873	REMOVE EXISTING IMPROVEMENTS AND CONSTRUCT PCC ALLEY APPROACH		4	\$5,757	1	0	\$5,757	\$11,398	<b>\$17,700</b>
2186 E ORANGE GROVE AVE	34.084751 -117.744843	REMOVE EXISTING IMPROVEMENTS AND CONSTRUCT PCC ALLEY APPROACH		4	\$5,757	1	0	\$5,757	\$11,398	<b>\$17,700</b>





Public Right-of-Way ADA Transition Plan Report

299 Bangor St	34.085308 -117.744698	REMOVE EXISTING IMPROVEMENTS AND CONSTRUCT PCC ALLEY APPROACH		4	\$5,757	1	0	\$5,757	\$11,398	<b>\$17,700</b>
362 Tasman Ave	34.082451 -117.744545	REMOVE EXISTING IMPROVEMENTS AND CONSTRUCT PCC ALLEY APPROACH	Check ROW for Root Shave	4	\$5,757	1	0	\$5,757	\$11,398	<b>\$17,700</b>
372 Tasman Ave	34.082382 -117.744324	REMOVE EXISTING IMPROVEMENTS AND CONSTRUCT PCC ALLEY APPROACH		4	\$5,757	1	0	\$5,757	\$11,398	<b>\$17,700</b>
2179 Spencer Ave	34.084167 -117.744011	REMOVE EXISTING IMPROVEMENTS AND CONSTRUCT PCC ALLEY APPROACH		4	\$5,757	1	0	\$5,757	\$11,398	<b>\$17,700</b>
2185 Spencer Ave	34.084362 -117.743897	REMOVE EXISTING IMPROVEMENTS AND CONSTRUCT PCC ALLEY APPROACH	Check ROW for Root Shave	4	\$5,757	1	0	\$5,757	\$11,398	<b>\$17,700</b>
392 Tasman Ave	34.082241 -117.743881	REMOVE EXISTING IMPROVEMENTS AND CONSTRUCT PCC ALLEY APPROACH	Check ROW for Root Shave	4	\$5,757	1	0	\$5,757	\$11,398	<b>\$17,700</b>
2180 Spencer Ave	34.084106 -117.743866	REMOVE EXISTING IMPROVEMENTS AND CONSTRUCT PCC ALLEY APPROACH	Check RW for Root Shave	4	\$5,757	1	0	\$5,757	\$11,398	<b>\$17,700</b>
2191 Spencer Ave	34.084560 -117.743797	REMOVE EXISTING IMPROVEMENTS AND CONSTRUCT PCC ALLEY APPROACH		4	\$5,757	1	0	\$5,757	\$11,398	<b>\$17,700</b>
2156 Sinclair St	34.083176 -117.743332	REMOVE EXISTING IMPROVEMENTS AND CONSTRUCT PCC ALLEY APPROACH	Check ROW for Root Shave	4	\$5,757	1	0	\$5,757	\$11,398	<b>\$17,700</b>





Public Right-of-Way ADA Transition Plan Report

301-331 Bangor St	34.085285 -117.744629	REMOVE AND RELOCATE EXISTING TRAFFIC SIGN OR MAILBOX	8" curb & 12" gutter	4	\$312	25	0	\$7,800	\$15,444	<b>\$23,900</b>
372 Tasman Ave	34.082382 -117.744324	REMOVE AND RELOCATE EXISTING TRAFFIC SIGN OR MAILBOX		4	\$312	30	0	\$9,360	\$18,533	<b>\$28,700</b>
683 Roderick Ave	34.093204 -117.739212	REMOVE AND RELOCATE EXISTING TRAFFIC SIGN OR MAILBOX	8" curb face 12" gutter	4	\$312	30	0	\$9,360	\$18,533	<b>\$28,700</b>
DESSIE @ CUL DU SAC	34.071973 -117.767427	REMOVE AND RECONSTRUCT PCC SIDEWALK		4	\$9	1	100	\$857	\$1,696	<b>\$2,600</b>
MARYANNE STREET ORANGE GROVE	34.081153 -117.746392	REMOVE AND RECONSTRUCT PCC SIDEWALK		4	\$9	1	30	\$257	\$509	<b>\$800</b>
LOVEJOY DIGBY	34.089491 -117.733138	REMOVE AND RECONSTRUCT PCC SIDEWALK		4	\$9	1	40	\$343	\$679	<b>\$1,100</b>
CLEVELAND & VAL VISTA	34.073601 -117.768425	REMOVE AND RECONSTRUCT PCC SIDEWALK		4	\$9	1	120	\$1,028	\$2,036	<b>\$3,200</b>
798 ALTURA COURT	34.071896 -117.765358	REMOVE AND RECONSTRUCT PCC SIDEWALK		4	\$9	1	50	\$428	\$848	<b>\$1,300</b>
794 ALTURA COURT	34.071892 -117.765312	REMOVE AND RECONSTRUCT PCC SIDEWALK	WMB	4	\$9	1	15	\$129	\$254	<b>\$400</b>





Public Right-of-Way ADA Transition Plan Report

790 ALTURA COURT	34.071888 -117.765266	REMOVE AND RECONSTRUCT PCC SIDEWALK		4	\$9	1	50	\$428	\$848	<b>\$1,300</b>
770 VAL VISTA AVENUE	34.072662 -117.765259	REMOVE AND RECONSTRUCT PCC SIDEWALK		4	\$9	1	100	\$857	\$1,696	<b>\$2,600</b>
780 ALTURA COURT	34.071877 -117.765152	REMOVE AND RECONSTRUCT PCC SIDEWALK	WMB	4	\$9	1	15	\$129	\$254	<b>\$400</b>
761 ALTURA COURT	34.071995 -117.764931	REMOVE AND RECONSTRUCT PCC SIDEWALK		4	\$9	1	75	\$643	\$1,272	<b>\$2,000</b>
756 VAL VISTA AVENUE	34.072552 -117.764877	REMOVE AND RECONSTRUCT PCC SIDEWALK		4	\$9	1	100	\$857	\$1,696	<b>\$2,600</b>
740 ALTURA COURT	34.071835 -117.764702	REMOVE AND RECONSTRUCT PCC SIDEWALK		4	\$9	1	100	\$857	\$1,696	<b>\$2,600</b>
748 VAL VISTA AVENUE	34.072487 -117.764664	REMOVE AND RECONSTRUCT PCC SIDEWALK		4	\$9	1	50	\$428	\$848	<b>\$1,300</b>
728 VAL VISTA AVENUE	34.072327 -117.764114	REMOVE AND RECONSTRUCT PCC SIDEWALK		4	\$9	1	300	\$2,570	\$5,089	<b>\$7,900</b>
1723 WESTWOOD	34.079880 -117.759453	REMOVE AND RECONSTRUCT PCC SIDEWALK		4	\$9	1	40	\$343	\$679	<b>\$1,100</b>





Public Right-of-Way ADA Transition Plan Report

493 KENOAK WAY	34.071957 -117.758713	REMOVE AND RECONSTRUCT PCC SIDEWALK		4	\$9	1	200	\$1,713	\$3,393	<b>\$5,300</b>
384 ARTESIA	34.079288 -117.758278	REMOVE AND RECONSTRUCT PCC SIDEWALK	NEED ROW	4	\$9	1	50	\$428	\$848	<b>\$1,300</b>
1489 ALAMEDA STREET	34.074265 -117.757866	REMOVE AND RECONSTRUCT PCC SIDEWALK	AT STORM DRAIN	4	\$9	1	100	\$857	\$1,696	<b>\$2,600</b>
227 E La Verne Ave	34.083843 -117.748734	REMOVE AND RECONSTRUCT PCC SIDEWALK		4	\$9	1	120	\$1,028	\$2,036	<b>\$3,200</b>
233 SAN FELIPE	34.082722 -117.748650	REMOVE AND RECONSTRUCT PCC SIDEWALK		4	\$9	1	5	\$43	\$85	<b>\$100</b>
237 SAN FELIPE	34.082645 -117.748535	REMOVE AND RECONSTRUCT PCC SIDEWALK		4	\$9	1	150	\$1,285	\$2,544	<b>\$3,900</b>
216 Roberts St	34.084583 -117.748451	REMOVE AND RECONSTRUCT PCC SIDEWALK		4	\$9	1	36	\$308	\$611	<b>\$900</b>
244 SAN FELIPE	34.082382 -117.748406	REMOVE AND RECONSTRUCT PCC SIDEWALK		4	\$9	1	50	\$428	\$848	<b>\$1,300</b>
228 Roberts St	34.084454 -117.748238	REMOVE AND RECONSTRUCT PCC SIDEWALK		4	\$9	1	36	\$308	\$611	<b>\$900</b>







Public Right-of-Way ADA Transition Plan Report

249 SAN FELIPE	34.082409 -117.748184	REMOVE AND RECONSTRUCT PCC SIDEWALK		4	\$9	1	50	\$428	\$848	<b>\$1,300</b>
130 E Magnolia St	34.092579 -117.748161	REMOVE AND RECONSTRUCT PCC SIDEWALK	Adjust WM, Not an ADA DWY S=23%	4	\$9	1	50	\$428	\$848	<b>\$1,300</b>
231 Roberts St	34.084530 -117.748077	REMOVE AND RECONSTRUCT PCC SIDEWALK	check row for root shave	4	\$9	1	75	\$643	\$1,272	<b>\$2,000</b>
256 SAN FELIPE	34.082146 -117.748054	REMOVE AND RECONSTRUCT PCC SIDEWALK	WMB	4	\$9	1	150	\$1,285	\$2,544	<b>\$3,900</b>
220 Royal Coach Ave	34.085506 -117.747833	REMOVE AND RECONSTRUCT PCC SIDEWALK		4	\$9	1	90	\$771	\$1,527	<b>\$2,400</b>
170 E Magnolia St	34.092583 -117.747704	REMOVE AND RECONSTRUCT PCC SIDEWALK		4	\$9	1	50	\$428	\$848	<b>\$1,300</b>
228 Royal Coach Ave	34.085369 -117.747597	REMOVE AND RECONSTRUCT PCC SIDEWALK		4	\$9	1	85	\$728	\$1,442	<b>\$2,200</b>
184 E Magnolia St	34.092583 -117.747543	REMOVE AND RECONSTRUCT PCC SIDEWALK		4	\$9	1	75	\$643	\$1,272	<b>\$2,000</b>
2253 Heather Way	34.088398 -117.747459	REMOVE AND RECONSTRUCT PCC SIDEWALK	Check RW for root shave	4	\$9	1	75	\$643	\$1,272	<b>\$2,000</b>





Public Right-of-Way ADA Transition Plan Report

207 E Magnolia St	34.092720 -117.747292	REMOVE AND RECONSTRUCT PCC SIDEWALK		4	\$9	1	175	\$1,499	\$2,969	<b>\$4,600</b>
208 E Magnolia St	34.092583 -117.747269	REMOVE AND RECONSTRUCT PCC SIDEWALK		4	\$9	1	25	\$214	\$424	<b>\$700</b>
2273 Heather Way	34.088833 -117.747246	REMOVE AND RECONSTRUCT PCC SIDEWALK		4	\$9	1	125	\$1,071	\$2,120	<b>\$3,300</b>
286 SAN FELIPE	34.081596 -117.747124	REMOVE AND RECONSTRUCT PCC SIDEWALK		4	\$9	1	100	\$857	\$1,696	<b>\$2,600</b>
223 E Magnolia St	34.092720 -117.747109	REMOVE AND RECONSTRUCT PCC SIDEWALK	10x12 Removal of roots and repave of street	4	\$9	1	50	\$428	\$848	<b>\$1,300</b>
285 SAN FELIPE	34.081745 -117.747109	REMOVE AND RECONSTRUCT PCC SIDEWALK		4	\$9	1	25	\$214	\$424	<b>\$700</b>
2149 CASTLE PL	34.085281 -117.747055	REMOVE AND RECONSTRUCT PCC SIDEWALK		4	\$9	1	100	\$857	\$1,696	<b>\$2,600</b>
292 SAN FELIPE	34.081509 -117.746918	REMOVE AND RECONSTRUCT PCC SIDEWALK		4	\$9	1	125	\$1,071	\$2,120	<b>\$3,300</b>
296 E Arrow Hwy	34.089931 -117.746269	REMOVE AND RECONSTRUCT PCC SIDEWALK		4	\$9	1	150	\$1,285	\$2,544	<b>\$3,900</b>





Public Right-of-Way ADA Transition Plan Report

2159 Cinderella Way	34.085495 -117.745956	REMOVE AND RECONSTRUCT PCC SIDEWALK		4	\$9	1	110	\$942	\$1,866	<b>\$2,900</b>
313 Albert Ave	34.089283 -117.745941	REMOVE AND RECONSTRUCT PCC SIDEWALK		4	\$9	1	100	\$857	\$1,696	<b>\$2,600</b>
286 Bangor St	34.085415 -117.745460	REMOVE AND RECONSTRUCT PCC SIDEWALK		4	\$9	1	80	\$685	\$1,357	<b>\$2,100</b>
287 Bangor St	34.085541 -117.745400	REMOVE AND RECONSTRUCT PCC SIDEWALK		4	\$9	1	160	\$1,371	\$2,714	<b>\$4,200</b>
290 Bangor St	34.085335 -117.745224	REMOVE AND RECONSTRUCT PCC SIDEWALK		4	\$9	1	75	\$643	\$1,272	<b>\$2,000</b>
361 E La Verne Ave	34.081821 -117.745155	REMOVE AND RECONSTRUCT PCC SIDEWALK	Need field verification	4	\$9	1	50	\$428	\$848	<b>\$1,300</b>
361 E La Verne Ave	34.081821 -117.745155	REMOVE AND RECONSTRUCT PCC SIDEWALK		4	\$9	1	25	\$214	\$424	<b>\$700</b>
292 Bangor St	34.085297 -117.745110	REMOVE AND RECONSTRUCT PCC SIDEWALK		4	\$9	1	35	\$300	\$594	<b>\$900</b>
293 Bangor St	34.085423 -117.745049	REMOVE AND RECONSTRUCT PCC SIDEWALK		4	\$9	1	35	\$300	\$594	<b>\$900</b>





Public Right-of-Way ADA Transition Plan Report

2184 E ORANGE GROVE AVE	34.084690 -117.744873	REMOVE AND RECONSTRUCT PCC SIDEWALK		4	\$9	1	125	\$1,071	\$2,120	<b>\$3,300</b>
2186 E ORANGE GROVE AVE	34.084751 -117.744843	REMOVE AND RECONSTRUCT PCC SIDEWALK		4	\$9	1	75	\$643	\$1,272	<b>\$2,000</b>
2190 E ORANGE GROVE AVE	34.084869 -117.744782	REMOVE AND RECONSTRUCT PCC SIDEWALK		4	\$9	1	125	\$1,071	\$2,120	<b>\$3,300</b>
298 Bangor St	34.085178 -117.744759	REMOVE AND RECONSTRUCT PCC SIDEWALK		4	\$9	1	150	\$1,285	\$2,544	<b>\$3,900</b>
299 Bangor St	34.085308 -117.744698	REMOVE AND RECONSTRUCT PCC SIDEWALK		4	\$9	1	200	\$1,713	\$3,393	<b>\$5,300</b>
2196 E ORANGE GROVE AVE	34.085052 -117.744690	REMOVE AND RECONSTRUCT PCC SIDEWALK		4	\$9	1	175	\$1,499	\$2,969	<b>\$4,600</b>
301-331 Bangor St	34.085285 -117.744629	REMOVE AND RECONSTRUCT PCC SIDEWALK	8" curb & 12" gutter	4	\$9	1	150	\$1,285	\$2,544	<b>\$3,900</b>
362 Tasman Ave	34.082451 -117.744545	REMOVE AND RECONSTRUCT PCC SIDEWALK	Check ROW for Root Shave	4	\$9	1	75	\$643	\$1,272	<b>\$2,000</b>
372 Tasman Ave	34.082382 -117.744324	REMOVE AND RECONSTRUCT PCC SIDEWALK		4	\$9	1	50	\$428	\$848	<b>\$1,300</b>





Public Right-of-Way ADA Transition Plan Report

2172 Spencer Ave	34.083820 -117.744041	REMOVE AND RECONSTRUCT PCC SIDEWALK		4	\$9	1	75	\$643	\$1,272	<b>\$2,000</b>
2179 Spencer Ave	34.084167 -117.744011	REMOVE AND RECONSTRUCT PCC SIDEWALK		4	\$9	1	75	\$643	\$1,272	<b>\$2,000</b>
2183 Spencer Ave	34.084297 -117.743935	REMOVE AND RECONSTRUCT PCC SIDEWALK		4	\$9	1	25	\$214	\$424	<b>\$700</b>
2185 Spencer Ave	34.084362 -117.743897	REMOVE AND RECONSTRUCT PCC SIDEWALK	Check ROW for Root Shave	4	\$9	1	100	\$857	\$1,696	<b>\$2,600</b>
392 Tasman Ave	34.082241 -117.743881	REMOVE AND RECONSTRUCT PCC SIDEWALK	Check ROW for Root Shave	4	\$9	1	150	\$1,285	\$2,544	<b>\$3,900</b>
2180 Spencer Ave	34.084106 -117.743866	REMOVE AND RECONSTRUCT PCC SIDEWALK	Check RW for Root Shave	4	\$9	1	75	\$643	\$1,272	<b>\$2,000</b>
2191 Spencer Ave	34.084560 -117.743797	REMOVE AND RECONSTRUCT PCC SIDEWALK		4	\$9	1	75	\$643	\$1,272	<b>\$2,000</b>
2139 Sinclair St	34.082664 -117.743790	REMOVE AND RECONSTRUCT PCC SIDEWALK	South of the property	4	\$9	1	200	\$1,713	\$3,393	<b>\$5,300</b>
2139 Sinclair St	34.082664 -117.743790	REMOVE AND RECONSTRUCT PCC SIDEWALK	Southwest of the property	4	\$9	1	75	\$643	\$1,272	<b>\$2,000</b>





Public Right-of-Way ADA Transition Plan Report

2186 Spencer Ave	34.084332 -117.743736	REMOVE AND RECONSTRUCT PCC SIDEWALK		4	\$9	1	75	\$643	\$1,272	<b>\$2,000</b>
2140 Sinclair St	34.082676 -117.743607	REMOVE AND RECONSTRUCT PCC SIDEWALK		4	\$9	1	40	\$343	\$679	<b>\$1,100</b>
2156 Sinclair St	34.083176 -117.743332	REMOVE AND RECONSTRUCT PCC SIDEWALK	Check ROW for Root Shave	4	\$9	1	100	\$857	\$1,696	<b>\$2,600</b>
2621 Wilkie Dr	34.092880 -117.739174	REMOVE AND RECONSTRUCT PCC SIDEWALK		4	\$9	1	25	\$214	\$424	<b>\$700</b>
2616 Wilkie Dr	34.092846 -117.739006	REMOVE AND RECONSTRUCT PCC SIDEWALK		4	\$9	1	110	\$942	\$1,866	<b>\$2,900</b>
2607 YORKSHIRE WAY	34.091900 -117.738098	REMOVE AND RECONSTRUCT PCC SIDEWALK		4	\$9	1	150	\$1,285	\$2,544	<b>\$3,900</b>
2381 SAN ANTONIO	34.086281 -117.736862	REMOVE AND RECONSTRUCT PCC SIDEWALK		4	\$9	1	50	\$428	\$848	<b>\$1,300</b>
832 TOWNE CENTER	34.092556 -117.734619	REMOVE AND RECONSTRUCT PCC SIDEWALK		4	\$9	1	120	\$1,028	\$2,036	<b>\$3,200</b>
2431 MERRYWOOD	34.088001 -117.734093	REMOVE AND RECONSTRUCT PCC SIDEWALK		4	\$9	1	25	\$214	\$424	<b>\$700</b>





Public Right-of-Way ADA Transition Plan Report

840 TOWNE CENTER	34.092464 -117.734093	REMOVE AND RECONSTRUCT PCC SIDEWALK		4	\$9	1	120	\$1,028	\$2,036	<b>\$3,200</b>
2435 MERRYWOOD	34.088165 -117.734085	REMOVE AND RECONSTRUCT PCC SIDEWALK		4	\$9	1	25	\$214	\$424	<b>\$700</b>
2443 MERRYWOOD	34.088497 -117.734085	REMOVE AND RECONSTRUCT PCC SIDEWALK		4	\$9	1	50	\$428	\$848	<b>\$1,300</b>
2447 MERRYWOOD	34.088661 -117.734085	REMOVE AND RECONSTRUCT PCC SIDEWALK	WMB	4	\$9	1	15	\$129	\$254	<b>\$400</b>
2463 MERRYWOOD	34.089325 -117.734085	REMOVE AND RECONSTRUCT PCC SIDEWALK		4	\$9	1	25	\$214	\$424	<b>\$700</b>
2475 MERRYWOOD	34.089691 -117.734085	REMOVE AND RECONSTRUCT PCC SIDEWALK		4	\$9	1	100	\$857	\$1,696	<b>\$2,600</b>
2481 MERRYWOOD	34.089825 -117.734085	REMOVE AND RECONSTRUCT PCC SIDEWALK		4	\$9	1	50	\$428	\$848	<b>\$1,300</b>
2462 MERRYWOOD	34.089249 -117.733917	REMOVE AND RECONSTRUCT PCC SIDEWALK		4	\$9	1	50	\$428	\$848	<b>\$1,300</b>
873 TOWNE CENTER	34.091702 -117.733391	REMOVE AND RECONSTRUCT PCC SIDEWALK		4	\$9	1	40	\$343	\$679	<b>\$1,100</b>





Public Right-of-Way ADA Transition Plan Report

863 TOWNE CENTER	34.092178 -117.733231	REMOVE AND RECONSTRUCT PCC SIDEWALK		4	\$9	1	30	\$257	\$509	<b>\$800</b>
2433 LOVEJOY	34.088066 -117.733223	REMOVE AND RECONSTRUCT PCC SIDEWALK		4	\$9	1	120	\$1,028	\$2,036	<b>\$3,200</b>
2441 LOVEJOY	34.088337 -117.733223	REMOVE AND RECONSTRUCT PCC SIDEWALK		4	\$9	1	200	\$1,713	\$3,393	<b>\$5,300</b>
2445 LOVEJOY	34.088470 -117.733223	REMOVE AND RECONSTRUCT PCC SIDEWALK		4	\$9	1	150	\$1,285	\$2,544	<b>\$3,900</b>
2459 LOVEJOY	34.088943 -117.733223	REMOVE AND RECONSTRUCT PCC SIDEWALK	R&R 10 FEET OF	4	\$9	1	150	\$1,285	\$2,544	<b>\$3,900</b>
2463 LOVEJOY	34.089077 -117.733223	REMOVE AND RECONSTRUCT PCC SIDEWALK		4	\$9	1	300	\$2,570	\$5,089	<b>\$7,900</b>
2471 LOVEJOY	34.089348 -117.733223	REMOVE AND RECONSTRUCT PCC SIDEWALK		4	\$9	1	300	\$2,570	\$5,089	<b>\$7,900</b>
2430 LOVEJOY	34.087975 -117.733063	REMOVE AND RECONSTRUCT PCC SIDEWALK		4	\$9	1	125	\$1,071	\$2,120	<b>\$3,300</b>
2446 LOVEJOY	34.088497 -117.733063	REMOVE AND RECONSTRUCT PCC SIDEWALK		4	\$9	1	50	\$428	\$848	<b>\$1,300</b>







Public Right-of-Way ADA Transition Plan Report

2452 LOVEJOY	34.088692 -117.733063	REMOVE AND RECONSTRUCT PCC SIDEWALK	4	\$9	1	100	\$857	\$1,696	<b>\$2,600</b>
2464 LOVEJOY	34.089085 -117.733055	REMOVE AND RECONSTRUCT PCC SIDEWALK	4	\$9	1	100	\$857	\$1,696	<b>\$2,600</b>
2472 LOVEJOY	34.089348 -117.733055	REMOVE AND RECONSTRUCT PCC SIDEWALK	4	\$9	1	25	\$214	\$424	<b>\$700</b>
2492 LOVEJOY	34.089828 -117.733055	REMOVE AND RECONSTRUCT PCC SIDEWALK	4	\$9	1	100	\$857	\$1,696	<b>\$2,600</b>
2447 MANVILLE	34.088554 -117.732369	REMOVE AND RECONSTRUCT PCC SIDEWALK	4	\$9	1	25	\$214	\$424	<b>\$700</b>
2489 MANVILLE	34.089764 -117.732361	REMOVE AND RECONSTRUCT PCC SIDEWALK	4	\$9	1	80	\$685	\$1,357	<b>\$2,100</b>
2476 MANVILLE	34.089416 -117.732201	REMOVE AND RECONSTRUCT PCC SIDEWALK	4	\$9	1	200	\$1,713	\$3,393	<b>\$5,300</b>
2478 MANVILLE	34.089504 -117.732201	REMOVE AND RECONSTRUCT PCC SIDEWALK	4	\$9	1	75	\$643	\$1,272	<b>\$2,000</b>
2489 VALHALLA	34.089840 -117.730644	REMOVE AND RECONSTRUCT PCC SIDEWALK	4	\$9	1	75	\$643	\$1,272	<b>\$2,000</b>





Public Right-of-Way ADA Transition Plan Report

2499 LENNOX	34.090027 -117.729790	REMOVE AND RECONSTRUCT PCC SIDEWALK	4	\$9	1	50	\$428	\$848	<b>\$1,300</b>
2492 LENNOX	34.089798 -117.729622	REMOVE AND RECONSTRUCT PCC SIDEWALK	4	\$9	1	30	\$257	\$509	<b>\$800</b>
2496 LENNOX	34.089951 -117.729622	REMOVE AND RECONSTRUCT PCC SIDEWALK	4	\$9	1	30	\$257	\$509	<b>\$800</b>
ARROW HIGHWAY MERRYWOOD	34.090242 -117.734004	REMOVE AND RECONSTRUCT PCC CURB AND GUTTER	4	\$55	1	10	\$546	\$1,081	<b>\$1,700</b>
493 KENOAK WAY	34.071957 -117.758713	REMOVE AND RECONSTRUCT PCC CURB AND GUTTER	4	\$55	1	20	\$1,092	\$2,162	<b>\$3,400</b>
1406 ALAMEDA STREET	34.073029 -117.758484	REMOVE AND RECONSTRUCT PCC CURB AND GUTTER	4	\$55	1	10	\$546	\$1,081	<b>\$1,700</b>
2492 LOVEJOY	34.089828 -117.733055	REMOVE AND RECONSTRUCT PCC CURB AND GUTTER	4	\$55	1	5	\$273	\$541	<b>\$800</b>
205 Roberts St	34.084816 -117.748550	REMOVE AND RECONSTRUCT PCC CROSS GUTTER	4	\$9	1	6	\$54	\$106	<b>\$200</b>
228 Roberts St	34.084454 -117.748238	REMOVE AND RECONSTRUCT PCC CROSS GUTTER	4	\$9	1	5	\$45	\$89	<b>\$100</b>





Public Right-of-Way ADA Transition Plan Report

231 Roberts St	34.084530 -117.748077	REMOVE AND RECONSTRUCT PCC CROSS GUTTER	check row for root shave	4	\$9	1	5	\$45	\$89	<b>\$100</b>
2254 Heather Way	34.088390 -117.747292	REMOVE AND RECONSTRUCT PCC CROSS GUTTER		4	\$9	1	5	\$45	\$89	<b>\$100</b>
2273 Heather Way	34.088833 -117.747246	REMOVE AND RECONSTRUCT PCC CROSS GUTTER		4	\$9	1	5	\$45	\$89	<b>\$100</b>
2282 Heather Way	34.088993 -117.746986	REMOVE AND RECONSTRUCT PCC CROSS GUTTER		4	\$9	1	5	\$45	\$89	<b>\$100</b>
2186 E ORANGE GROVE AVE	34.084751 -117.744843	REMOVE AND RECONSTRUCT PCC CROSS GUTTER		4	\$9	1	5	\$45	\$89	<b>\$100</b>
2140 Sinclair St	34.082676 -117.743607	REMOVE AND RECONSTRUCT PCC CROSS GUTTER		4	\$9	1	5	\$45	\$89	<b>\$100</b>
2151 Sinclair St	34.083050 -117.743591	REMOVE AND RECONSTRUCT PCC CROSS GUTTER		4	\$9	1	5	\$45	\$89	<b>\$100</b>
2616 Wilkie Dr	34.092846 -117.739006	REMOVE AND RECONSTRUCT PCC CROSS GUTTER		4	\$9	1	5	\$45	\$89	<b>\$100</b>
ACROSS FRM SAN FELIPE ORANGE GROVE	34.081460 -117.746609	GRIND PCC SIDEWALK		4	\$5	1	5	\$23	\$45	<b>\$100</b>





Public Right-of-Way ADA Transition Plan Report

MARYANNE STREET ORANGE GROVE	34.081153 -117.746392	GRIND PCC SIDEWALK		4	\$5	1	5	\$23	\$45	<b>\$100</b>
900 TOWNE CENTER	34.090322 -117.733250	GRIND PCC SIDEWALK		4	\$5	1	6	\$28	\$55	<b>\$100</b>
1453 CASA VISTA	34.072163 -117.766594	GRIND PCC SIDEWALK		4	\$5	1	5	\$23	\$45	<b>\$100</b>
790 ALTURA COURT	34.071888 -117.765266	GRIND PCC SIDEWALK		4	\$5	1	10	\$46	\$91	<b>\$100</b>
779 ALTURA COURT	34.072010 -117.765129	GRIND PCC SIDEWALK		4	\$5	1	5	\$23	\$45	<b>\$100</b>
772 ALTURA	34.071869 -117.765068	GRIND PCC SIDEWALK	PAVE AT RAMPS	4	\$5	1	5	\$23	\$45	<b>\$100</b>
761 ALTURA COURT	34.071995 -117.764931	GRIND PCC SIDEWALK		4	\$5	1	10	\$46	\$91	<b>\$100</b>
1735 WESTWOOD	34.080151 -117.759712	GRIND PCC SIDEWALK		4	\$5	1	4	\$18	\$36	<b>\$100</b>
1706 BERKLEY AVENUE	34.079666 -117.758591	GRIND PCC SIDEWALK		4	\$5	1	4	\$18	\$36	<b>\$100</b>





Public Right-of-Way ADA Transition Plan Report

394 ARTESIA	34.079433 -117.758568	GRIND PCC SIDEWALK	WMB	4	\$5	1	100	\$459	\$909	<b>\$1,400</b>
1741 BERKLEY AVENUE	34.080284 -117.758331	GRIND PCC SIDEWALK		4	\$5	1	4	\$18	\$36	<b>\$100</b>
1744 BERKLEY AVENUE	34.080173 -117.758225	GRIND PCC SIDEWALK	EXISTING AC DRIVEWAY	4	\$5	1	200	\$918	\$1,818	<b>\$2,800</b>
229 SAN FELIPE	34.082817 -117.748810	GRIND PCC SIDEWALK		4	\$5	1	5	\$23	\$45	<b>\$100</b>
130 E Magnolia St	34.092579 -117.748161	GRIND PCC SIDEWALK	Adjust WM, Not an ADA DWY S=23%	4	\$5	1	60	\$275	\$545	<b>\$800</b>
267 SAN FELIPE	34.082054 -117.747658	GRIND PCC SIDEWALK		4	\$5	1	5	\$23	\$45	<b>\$100</b>
285 SAN FELIPE	34.081745 -117.747109	GRIND PCC SIDEWALK		4	\$5	1	5	\$23	\$45	<b>\$100</b>
291 SAN FELIPE	34.081661 -117.746918	GRIND PCC SIDEWALK		4	\$5	1	5	\$23	\$45	<b>\$100</b>
292 SAN FELIPE	34.081509 -117.746918	GRIND PCC SIDEWALK		4	\$5	1	10	\$46	\$91	<b>\$100</b>





Public Right-of-Way ADA Transition Plan Report

299 Bangor St	34.085308 -117.744698	GRIND PCC SIDEWALK	4	\$5	1	180	\$826	\$1,636	<b>\$2,500</b>
VASSAR & SAN ANTONIO	34.086582 -117.736656	GRIND PCC SIDEWALK	4	\$5	1	5	\$23	\$45	<b>\$100</b>
2427 MERRYWOOD	34.087833 -117.734093	GRIND PCC SIDEWALK	4	\$5	1	5	\$23	\$45	<b>\$100</b>
296 E Arrow Hwy	34.089931 -117.746269	EXCAVATE, GRADE, AND CONSTRUCT RETAINING CURB OR SLOUGH WALL	4	\$43	1	1	\$43	\$86	<b>\$100</b>
2607 Yorkshire Way	34.091901 -117.738095	EXCAVATE, GRADE, AND CONSTRUCT PCC CURB AND GUTTER	4	\$89	1	1	\$89	\$176	<b>\$300</b>
2580 N Garey Ave	34.092499 -117.748497	EXCAVATE, GRADE, AND CONSTRUCT PCC CURB AND GUTTER	4	\$89	1	1	\$89	\$176	<b>\$300</b>
215 Roberts St	34.084709 -117.748383	EXCAVATE, GRADE, AND CONSTRUCT PCC CURB AND GUTTER	4	\$89	1	1	\$89	\$176	<b>\$300</b>
215 Roberts St	34.084709 -117.748383	EXCAVATE, GRADE, AND CONSTRUCT PCC CURB AND GUTTER	4	\$89	1	1	\$89	\$176	<b>\$300</b>
2273 Heather Way	34.088833 -117.747246	EXCAVATE, GRADE, AND CONSTRUCT PCC CURB AND GUTTER	4	\$89	1	1	\$89	\$176	<b>\$300</b>





Public Right-of-Way ADA Transition Plan Report

2282 Heather Way	34.088993 -117.746986	EXCAVATE, GRADE, AND CONSTRUCT PCC CURB AND GUTTER	4	\$89	1	1	\$89	\$176	<b>\$300</b>
291 Albert Ave	34.089283 -117.746300	EXCAVATE, GRADE, AND CONSTRUCT PCC CURB AND GUTTER	4	\$89	1	1	\$89	\$176	<b>\$300</b>
296 E Arrow Hwy	34.089931 -117.746269	EXCAVATE, GRADE, AND CONSTRUCT PCC CURB AND GUTTER	4	\$89	1	1	\$89	\$176	<b>\$300</b>
2151 Cinderella Way	34.085426 -117.745995	EXCAVATE, GRADE, AND CONSTRUCT PCC CURB AND GUTTER	4	\$89	1	1	\$89	\$176	<b>\$300</b>
313 Albert Ave	34.089283 -117.745941	EXCAVATE, GRADE, AND CONSTRUCT PCC CURB AND GUTTER	4	\$89	1	1	\$89	\$176	<b>\$300</b>
286 Bangor St	34.085415 -117.745460	EXCAVATE, GRADE, AND CONSTRUCT PCC CURB AND GUTTER	4	\$89	1	1	\$89	\$176	<b>\$300</b>
287 Bangor St	34.085541 -117.745400	EXCAVATE, GRADE, AND CONSTRUCT PCC CURB AND GUTTER	4	\$89	1	1	\$89	\$176	<b>\$300</b>
2111 Spencer Ave	34.082066 -117.745163	EXCAVATE, GRADE, AND CONSTRUCT PCC CURB AND GUTTER	4	\$89	1	1	\$89	\$176	<b>\$300</b>
361 E La Verne Ave	34.081821 -117.745155	EXCAVATE, GRADE, AND CONSTRUCT PCC CURB AND GUTTER	4	\$89	1	1	\$89	\$176	<b>\$300</b>





Public Right-of-Way ADA Transition Plan Report

298 Bangor St	34.085178 -117.744759	EXCAVATE, GRADE, AND CONSTRUCT PCC CURB AND GUTTER		4	\$89	1	1	\$89	\$176	<b>\$300</b>
299 Bangor St	34.085308 -117.744698	EXCAVATE, GRADE, AND CONSTRUCT PCC CURB AND GUTTER		4	\$89	1	1	\$89	\$176	<b>\$300</b>
2196 E ORANGE GROVE AVE	34.085052 -117.744690	EXCAVATE, GRADE, AND CONSTRUCT PCC CURB AND GUTTER		4	\$89	1	1	\$89	\$176	<b>\$300</b>
358 Tasman Ave	34.082478 -117.744629	EXCAVATE, GRADE, AND CONSTRUCT PCC CURB AND GUTTER		4	\$89	1	1	\$89	\$176	<b>\$300</b>
2200 E ORANGE GROVE AVE	34.085251 -117.744591	EXCAVATE, GRADE, AND CONSTRUCT PCC CURB AND GUTTER	Google Maps (3palm trees @ s/w)	4	\$89	1	1	\$89	\$176	<b>\$300</b>
2139 Sinclair St	34.082664 -117.743790	EXCAVATE, GRADE, AND CONSTRUCT PCC CURB AND GUTTER		4	\$89	1	1	\$89	\$176	<b>\$300</b>
2140 Sinclair St	34.082676 -117.743607	EXCAVATE, GRADE, AND CONSTRUCT PCC CURB AND GUTTER		4	\$89	1	1	\$89	\$176	<b>\$300</b>
2478 LOVEJOY	34.089546 -117.733055	EXCAVATE, GRADE, AND CONSTRUCT PCC CURB AND GUTTER	Remove d/w approach, construct sidewalk and c&n	4	\$89	1	30	\$2,663	\$5,273	<b>\$8,200</b>
SW CORNER CLEVELAND-VAL VISTA	34.073627 -117.768616	EXCAVATE, GRADE, AND CONSTRUCT NEW PCC SIDEWALK		4	\$9	1	1000	\$9,122	\$18,061	<b>\$28,000</b>





Public Right-of-Way ADA Transition Plan Report

1706 BERKLEY	34.079666 -117.758591	EXCAVATE, GRADE, AND CONSTRUCT NEW PCC SIDEWALK	NEED ROW	4	\$9	1	330	\$3,010	\$5,960	<b>\$9,200</b>
394 ARTESIA	34.079433 -117.758568	EXCAVATE, GRADE, AND CONSTRUCT NEW PCC SIDEWALK	WMB	4	\$9	1	360	\$3,284	\$6,502	<b>\$10,100</b>
394 ARTESIA	34.079433 -117.758568	EXCAVATE, GRADE, AND CONSTRUCT NEW PCC SIDEWALK	WMB	4	\$9	1	252	\$2,299	\$4,551	<b>\$7,100</b>
395 ARTESIA	34.079552 -117.758484	EXCAVATE, GRADE, AND CONSTRUCT NEW PCC SIDEWALK	NEED ROW	4	\$9	1	330	\$3,010	\$5,960	<b>\$9,200</b>
387 ARTESIA	34.079437 -117.758255	EXCAVATE, GRADE, AND CONSTRUCT NEW PCC SIDEWALK	NEED ROW	4	\$9	1	300	\$2,737	\$5,418	<b>\$8,400</b>
382-384 ARTESIA	34.079262 -117.758225	EXCAVATE, GRADE, AND CONSTRUCT NEW PCC SIDEWALK	Adjust 2 WMB	4	\$9	1	240	\$2,189	\$4,335	<b>\$6,700</b>
378 ARTESIA	34.079201 -117.758102	EXCAVATE, GRADE, AND CONSTRUCT NEW PCC SIDEWALK		4	\$9	1	270	\$2,463	\$4,876	<b>\$7,600</b>
379 ARTESIA	34.079319 -117.758019	EXCAVATE, GRADE, AND CONSTRUCT NEW PCC SIDEWALK	NEED ROW	4	\$9	1	240	\$2,189	\$4,335	<b>\$6,700</b>
370 ARTESIA	34.079086 -117.757874	EXCAVATE, GRADE, AND CONSTRUCT NEW PCC SIDEWALK	ADJ WMB	4	\$9	1	240	\$2,189	\$4,335	<b>\$6,700</b>





Public Right-of-Way ADA Transition Plan Report

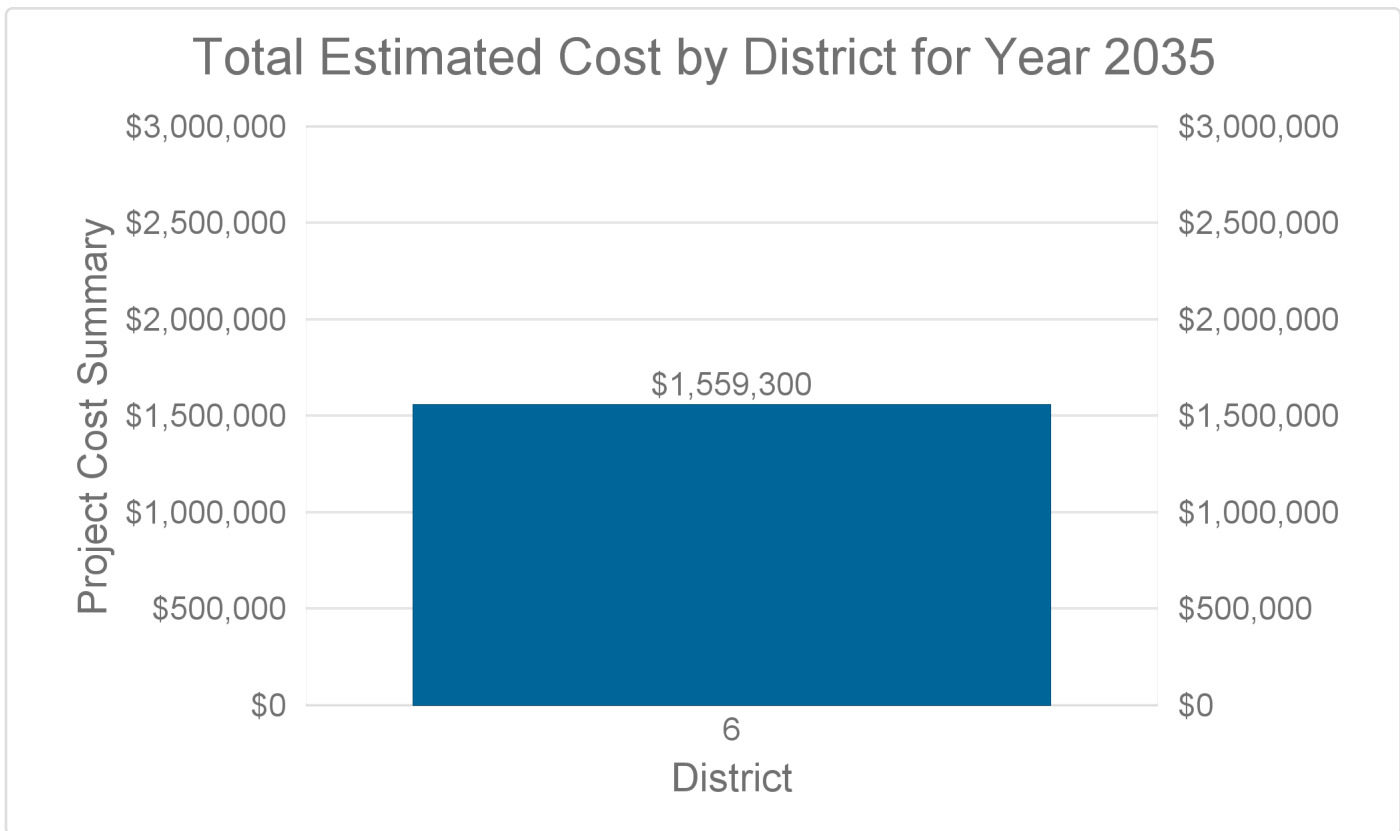
363 ARTESIA	34.079086 -117.757553	EXCAVATE, GRADE, AND CONSTRUCT NEW PCC SIDEWALK	NEED ROW; Set WMB & Gas Box	4	\$9	1	330	\$3,010	\$5,960	<b>\$9,200</b>
354 ARTESIA	34.078854 -117.757408	EXCAVATE, GRADE, AND CONSTRUCT NEW PCC SIDEWALK	ADJ WMB	4	\$9	1	264	\$2,408	\$4,768	<b>\$7,400</b>
352 ARTESIA	34.078823 -117.757347	EXCAVATE, GRADE, AND CONSTRUCT NEW PCC SIDEWALK	ADJ WMB	4	\$9	1	264	\$2,408	\$4,768	<b>\$7,400</b>
353 ARTESIA	34.078941 -117.757263	EXCAVATE, GRADE, AND CONSTRUCT NEW PCC SIDEWALK	NEED ROW; Set WMB & Gas Box	4	\$9	1	270	\$2,463	\$4,876	<b>\$7,600</b>
348 ARTESIA	34.078766 -117.757233	EXCAVATE, GRADE, AND CONSTRUCT NEW PCC SIDEWALK	ADJ WMB	4	\$9	1	228	\$2,080	\$4,118	<b>\$6,400</b>
346 ARTESIA	34.078735 -117.757172	EXCAVATE, GRADE, AND CONSTRUCT NEW PCC SIDEWALK	ADJ WMB	4	\$9	1	264	\$2,408	\$4,768	<b>\$7,400</b>
347 ARTESIA	34.078854 -117.757088	EXCAVATE, GRADE, AND CONSTRUCT NEW PCC SIDEWALK	NEED ROW; Set WMB & Gas Box	4	\$9	1	330	\$3,010	\$5,960	<b>\$9,200</b>
2200 E ORANGE GROVE AVE	34.085251 -117.744591	EXCAVATE, GRADE, AND CONSTRUCT NEW PCC SIDEWALK	Google Maps (3palm trees @ s/w)	4	\$9	1	350	\$3,193	\$6,321	<b>\$9,800</b>
2478 LOVEJOY	34.089546 -117.733055	EXCAVATE, GRADE, AND CONSTRUCT NEW PCC SIDEWALK	Remove d/w approach, construct sidewalk and c&n	4	\$9	1	210	\$1,916	\$3,793	<b>\$5,900</b>





**Total District Cost Estimate Summary Table for Year 2035 :**

	Priority 1 Estimated Costs	Priority 2 Estimated Costs	Priority 3 Estimated Costs	Priority 4 Estimated Costs	Total Estimated Project Costs
District 1	\$0	\$0	\$0	\$0	<b>\$0</b>
District 2	\$0	\$0	\$0	\$0	<b>\$0</b>
District 3	\$0	\$0	\$0	\$0	<b>\$0</b>
District 4	\$0	\$0	\$0	\$0	<b>\$0</b>
District 5	\$0	\$0	\$0	\$0	<b>\$0</b>
District 6	\$0	\$0	\$0	\$1,559,300	<b>\$1,559,300</b>
<b>Total</b>	<b>\$0</b>	<b>\$0</b>	<b>\$0</b>	<b>\$1,559,300</b>	<b>\$1,559,300</b>





**DISTRICT: 6**

**COUNT OF DEFICIENCIES: 505**

**TOTAL COST SUMMARY: \$1,559,300**

Full Address	GPS	Item Description	Notes	Priority	Unit Cost	Quantity	Area	Subtotal	Escalated Total	Total Cost Estimated
ACROSS FRM SAN RAFAEL ORANGE GROVE	34.080050 -117.747349	REMOVE TREE		4	\$1,136	1	0	\$1,136	\$2,362	<b>\$3,700</b>
1976 ORANGE GROVE	34.079189 -117.747711	REMOVE TREE		4	\$1,136	2	0	\$2,273	\$4,725	<b>\$7,300</b>
1980 ORANGE GROVE	34.079494 -117.747551	REMOVE TREE		4	\$1,136	1	0	\$1,136	\$2,362	<b>\$3,700</b>
306 CINDY	34.080479 -117.746674	REMOVE TREE		4	\$1,136	1	0	\$1,136	\$2,362	<b>\$3,700</b>
360 VINTON	34.079330 -117.746635	REMOVE TREE		4	\$1,136	1	0	\$1,136	\$2,362	<b>\$3,700</b>
360 VINTON	34.079330 -117.746635	REMOVE TREE		4	\$1,136	1	0	\$1,136	\$2,362	<b>\$3,700</b>
340 CINDY	34.080357 -117.746292	REMOVE TREE		4	\$1,136	1	0	\$1,136	\$2,362	<b>\$3,700</b>
1935 BOBOLINK	34.079735 -117.745911	REMOVE TREE		4	\$1,136	1	0	\$1,136	\$2,362	<b>\$3,700</b>



A BUREAU VERITAS GROUP COMPANY



Public Right-of-Way ADA Transition Plan Report

1924 BOBOLINK	34.079536 -117.745834	REMOVE TREE	4	\$1,136	1	0	\$1,136	\$2,362	<b>\$3,700</b>
1934 BOBOLINK	34.079666 -117.745766	REMOVE TREE	4	\$1,136	1	0	\$1,136	\$2,362	<b>\$3,700</b>
1959 BOBOLINK	34.080048 -117.745743	REMOVE TREE	4	\$1,136	1	0	\$1,136	\$2,362	<b>\$3,700</b>
393 CINDY	34.080303 -117.745644	REMOVE TREE	4	\$1,136	1	0	\$1,136	\$2,362	<b>\$3,700</b>
1984 BOBOLINK	34.080311 -117.745422	REMOVE TREE	4	\$1,136	1	0	\$1,136	\$2,362	<b>\$3,700</b>
2016 BOBOLINK	34.080677 -117.745232	REMOVE TREE	4	\$1,136	1	0	\$1,136	\$2,362	<b>\$3,700</b>
1961 ROYALTY	34.079575 -117.745056	REMOVE TREE	4	\$1,136	1	0	\$1,136	\$2,362	<b>\$3,700</b>
2016 BOBOLINK	34.080677 -117.745232	REMOVE EXISTING IMPROVEMENTS AND CONSTRUCT PCC DRIVEWAY APPROAC	4	\$10	1	200	\$2,030	\$4,220	<b>\$6,500</b>
1961 ROYALTY	34.079575 -117.745056	REMOVE EXISTING IMPROVEMENTS AND CONSTRUCT PCC DRIVEWAY APPROAC	4	\$10	1	200	\$2,030	\$4,220	<b>\$6,500</b>





Public Right-of-Way ADA Transition Plan Report

1974 ROYALTY	34.079700 -117.744812	REMOVE EXISTING IMPROVEMENTS AND CONSTRUCT PCC DRIVEWAY APPROACH		4	\$10	1	200	\$2,030	\$4,220	<b>\$6,500</b>
2057 ROYALTY	34.080940 -117.744339	REMOVE EXISTING IMPROVEMENTS AND CONSTRUCT PCC DRIVEWAY APPROACH		4	\$10	1	200	\$2,030	\$4,220	<b>\$6,500</b>
2203 Las Vegas Ave	34.087593 -117.748833	REMOVE EXISTING IMPROVEMENTS AND CONSTRUCT PCC ALLEY APPROACH		4	\$5,757	1	0	\$5,757	\$11,967	<b>\$18,500</b>
2134 Heather Way	34.085472 -117.748756	REMOVE EXISTING IMPROVEMENTS AND CONSTRUCT PCC ALLEY APPROACH	check row for root shave	4	\$5,757	1	0	\$5,757	\$11,967	<b>\$18,500</b>
2204 Las Vegas Ave	34.087589 -117.748657	REMOVE EXISTING IMPROVEMENTS AND CONSTRUCT PCC ALLEY APPROACH		4	\$5,757	1	0	\$5,757	\$11,967	<b>\$18,500</b>
2219 Las Vegas Ave	34.087971 -117.748642	REMOVE EXISTING IMPROVEMENTS AND CONSTRUCT PCC ALLEY APPROACH		4	\$5,757	1	0	\$5,757	\$11,967	<b>\$18,500</b>
SAN JUAN & ORANGE GROVE	34.078930 -117.748070	REMOVE EXISTING IMPROVEMENTS AND CONSTRUCT PCC ALLEY APPROACH	20X10 FEET AC PAVING	4	\$5,757	2	0	\$11,513	\$23,935	<b>\$37,100</b>
SAN JUAN & ORANGE GROVE	34.079498 -117.747765	REMOVE EXISTING IMPROVEMENTS AND CONSTRUCT PCC ALLEY APPROACH	20X10 FEET AC PAVING	4	\$5,757	2	0	\$11,513	\$23,935	<b>\$37,100</b>
2214 Heather Way	34.087524 -117.747726	REMOVE EXISTING IMPROVEMENTS AND CONSTRUCT PCC ALLEY APPROACH	Check RW for root shave	4	\$5,757	1	0	\$5,757	\$11,967	<b>\$18,500</b>





Public Right-of-Way ADA Transition Plan Report

2148 Ravenswood Way	34.085911 -117.747543	REMOVE EXISTING IMPROVEMENTS AND CONSTRUCT PCC ALLEY APPROACH		4	\$5,757	1	0	\$5,757	\$11,967	<b>\$18,500</b>
2162 Ravenswood Way	34.086166 -117.747414	REMOVE EXISTING IMPROVEMENTS AND CONSTRUCT PCC ALLEY APPROACH		4	\$5,757	1	0	\$5,757	\$11,967	<b>\$18,500</b>
211 Freda Ave	34.087051 -117.747383	REMOVE EXISTING IMPROVEMENTS AND CONSTRUCT PCC ALLEY APPROACH		4	\$5,757	2	0	\$11,513	\$23,935	<b>\$37,100</b>
2166 Ravenswood Way	34.086243 -117.747376	REMOVE EXISTING IMPROVEMENTS AND CONSTRUCT PCC ALLEY APPROACH		4	\$5,757	2	0	\$11,513	\$23,935	<b>\$37,100</b>
SAN LUIS & ORANGE GROVE	34.080486 -117.747238	REMOVE EXISTING IMPROVEMENTS AND CONSTRUCT PCC ALLEY APPROACH	20X10 FEET AC PAVING	4	\$5,757	2	0	\$11,513	\$23,935	<b>\$37,100</b>
2186 Ravenswood Way	34.086620 -117.747208	REMOVE EXISTING IMPROVEMENTS AND CONSTRUCT PCC ALLEY APPROACH		4	\$5,757	1	0	\$5,757	\$11,967	<b>\$18,500</b>
227 Freda Ave	34.086903 -117.746918	REMOVE EXISTING IMPROVEMENTS AND CONSTRUCT PCC ALLEY APPROACH		4	\$5,757	1	0	\$5,757	\$11,967	<b>\$18,500</b>
243 Freda Ave	34.086765 -117.746483	REMOVE EXISTING IMPROVEMENTS AND CONSTRUCT PCC ALLEY APPROACH		4	\$5,757	1	0	\$5,757	\$11,967	<b>\$18,500</b>
250 Freda Ave	34.086567 -117.746330	REMOVE EXISTING IMPROVEMENTS AND CONSTRUCT PCC ALLEY APPROACH	6" curb & 12" gutter	4	\$5,757	1	0	\$5,757	\$11,967	<b>\$18,500</b>





Public Right-of-Way ADA Transition Plan Report

267 Freda Ave	34.086552 -117.745834	REMOVE EXISTING IMPROVEMENTS AND CONSTRUCT PCC ALLEY APPROACH	4	\$5,757	1	0	\$5,757	\$11,967	<b>\$18,500</b>
2185 Cinderella Way	34.085949 -117.745728	REMOVE EXISTING IMPROVEMENTS AND CONSTRUCT PCC ALLEY APPROACH	4	\$5,757	1	0	\$5,757	\$11,967	<b>\$18,500</b>
274 Freda Ave	34.086353 -117.745682	REMOVE EXISTING IMPROVEMENTS AND CONSTRUCT PCC ALLEY APPROACH	4	\$5,757	1	0	\$5,757	\$11,967	<b>\$18,500</b>
283 Freda Ave	34.086407 -117.745384	REMOVE EXISTING IMPROVEMENTS AND CONSTRUCT PCC ALLEY APPROACH	4	\$5,757	1	0	\$5,757	\$11,967	<b>\$18,500</b>
288 Freda Ave	34.086178 -117.745140	REMOVE EXISTING IMPROVEMENTS AND CONSTRUCT PCC ALLEY APPROACH	4	\$5,757	2	0	\$11,513	\$23,935	<b>\$37,100</b>
289 Freda Ave	34.086308 -117.745087	REMOVE EXISTING IMPROVEMENTS AND CONSTRUCT PCC ALLEY APPROACH	4	\$5,757	1	0	\$5,757	\$11,967	<b>\$18,500</b>
293 Freda Ave	34.086243 -117.744881	REMOVE EXISTING IMPROVEMENTS AND CONSTRUCT PCC ALLEY APPROACH	4	\$5,757	1	0	\$5,757	\$11,967	<b>\$18,500</b>
294 Freda Ave	34.086082 -117.744843	REMOVE EXISTING IMPROVEMENTS AND CONSTRUCT PCC ALLEY APPROACH	4	\$5,757	1	0	\$5,757	\$11,967	<b>\$18,500</b>
295 Freda Ave	34.086212 -117.744782	REMOVE EXISTING IMPROVEMENTS AND CONSTRUCT PCC ALLEY APPROACH	4	\$5,757	1	0	\$5,757	\$11,967	<b>\$18,500</b>







Public Right-of-Way ADA Transition Plan Report

297 Freda Ave	34.086178 -117.744682	REMOVE EXISTING IMPROVEMENTS AND CONSTRUCT PCC ALLEY APPROACH	4	\$5,757	1	0	\$5,757	\$11,967	<b>\$18,500</b>
298 Freda Ave	34.086018 -117.744644	REMOVE EXISTING IMPROVEMENTS AND CONSTRUCT PCC ALLEY APPROACH	4	\$5,757	2	0	\$11,513	\$23,935	<b>\$37,100</b>
412 Tasman Ave	34.082161 -117.743622	REMOVE EXISTING IMPROVEMENTS AND CONSTRUCT PCC ALLEY APPROACH	4	\$5,757	1	0	\$5,757	\$11,967	<b>\$18,500</b>
2198 Spencer Ave	34.084778 -117.743507	REMOVE EXISTING IMPROVEMENTS AND CONSTRUCT PCC ALLEY APPROACH	4	\$5,757	1	0	\$5,757	\$11,967	<b>\$18,500</b>
2209 Spencer Ave	34.085354 -117.743454	REMOVE EXISTING IMPROVEMENTS AND CONSTRUCT PCC ALLEY APPROACH	4	\$5,757	1	0	\$5,757	\$11,967	<b>\$18,500</b>
									Check ROW for Root Shave/ 6" curb and 18" nutter
2217 Spencer Ave	34.085709 -117.743279	REMOVE EXISTING IMPROVEMENTS AND CONSTRUCT PCC ALLEY APPROACH	4	\$5,757	1	0	\$5,757	\$11,967	<b>\$18,500</b>
352 Sutton Ct	34.085583 -117.743210	REMOVE EXISTING IMPROVEMENTS AND CONSTRUCT PCC ALLEY APPROACH	4	\$5,757	1	0	\$5,757	\$11,967	<b>\$18,500</b>
									Check RW for Root Shave
376 Sutton Ct	34.085514 -117.742966	REMOVE EXISTING IMPROVEMENTS AND CONSTRUCT PCC ALLEY APPROACH	4	\$5,757	1	0	\$5,757	\$11,967	<b>\$18,500</b>
									Check RW for Root Shave
376 Sutton Ct	34.085514 -117.742966	REMOVE EXISTING IMPROVEMENTS AND CONSTRUCT PCC ALLEY APPROACH	4	\$5,757	1	0	\$5,757	\$11,967	<b>\$18,500</b>





Public Right-of-Way ADA Transition Plan Report

2195 Sinclair St	34.084419 -117.742790	REMOVE EXISTING IMPROVEMENTS AND CONSTRUCT PCC ALLEY APPROACH		4	\$5,757	1	0	\$5,757	\$11,967	<b>\$18,500</b>
491 E La Verne Ave	34.081009 -117.742577	REMOVE EXISTING IMPROVEMENTS AND CONSTRUCT PCC ALLEY APPROACH		4	\$5,757	1	0	\$5,757	\$11,967	<b>\$18,500</b>
502 Tasman Ave	34.081772 -117.742378	REMOVE EXISTING IMPROVEMENTS AND CONSTRUCT PCC ALLEY APPROACH		4	\$5,757	1	0	\$5,757	\$11,967	<b>\$18,500</b>
2105 Saticoy St	34.081928 -117.742058	REMOVE EXISTING IMPROVEMENTS AND CONSTRUCT PCC ALLEY APPROACH		4	\$5,757	1	0	\$5,757	\$11,967	<b>\$18,500</b>
526 Tasman Ave	34.081650 -117.741997	REMOVE EXISTING IMPROVEMENTS AND CONSTRUCT PCC ALLEY APPROACH		4	\$5,757	1	0	\$5,757	\$11,967	<b>\$18,500</b>
2106 Saticoy St	34.081921 -117.741890	REMOVE EXISTING IMPROVEMENTS AND CONSTRUCT PCC ALLEY APPROACH		4	\$5,757	1	0	\$5,757	\$11,967	<b>\$18,500</b>
2148 RAVENWOOD	34.085911 -117.747543	REMOVE AND RELOCATE EXISTING TRAFFIC SIGN OR MAILBOX	8" curb & 18" gutter	4	\$312	35	0	\$10,920	\$22,703	<b>\$35,200</b>
226 Freda Ave	34.086773 -117.746979	REMOVE AND RELOCATE EXISTING TRAFFIC SIGN OR MAILBOX	6" curb& 12" gutter	4	\$312	25	0	\$7,800	\$16,216	<b>\$25,100</b>
250 Freda Ave	34.086567 -117.746330	REMOVE AND RELOCATE EXISTING TRAFFIC SIGN OR MAILBOX	6" curb& 12" gutter	4	\$312	30	0	\$9,360	\$19,460	<b>\$30,200</b>





Public Right-of-Way ADA Transition Plan Report

402 Tasman Ave	34.082199 -117.743752	REMOVE AND RELOCATE EXISTING TRAFFIC SIGN OR MAILBOX	Ponding (Pic)	4	\$312	30	0	\$9,360	\$19,460	<b>\$30,200</b>
2209 Spencer Ave	34.085354 -117.743454	REMOVE AND RELOCATE EXISTING TRAFFIC SIGN OR MAILBOX	Check ROW for Root Shave/ 6" curb and 18" gutter	4	\$312	10	0	\$3,120	\$6,487	<b>\$10,100</b>
2193 Sonora St	34.084091 -117.741959	REMOVE AND RELOCATE EXISTING TRAFFIC SIGN OR MAILBOX	6" curb 18" gutter ponding	4	\$312	150	0	\$46,802	\$97,298	<b>\$150,800</b>
186 Roberts St	34.084927 -117.748978	REMOVE AND RECONSTRUCT PCC SIDEWALK		4	\$9	1	25	\$214	\$445	<b>\$700</b>
2122 Heather Way	34.085171 -117.748970	REMOVE AND RECONSTRUCT PCC SIDEWALK		4	\$9	1	25	\$214	\$445	<b>\$700</b>
2203 Las Vegas Ave	34.087593 -117.748833	REMOVE AND RECONSTRUCT PCC SIDEWALK		4	\$9	1	700	\$5,997	\$12,468	<b>\$19,300</b>
2203 Las Vegas Ave	34.087593 -117.748833	REMOVE AND RECONSTRUCT PCC SIDEWALK		4	\$9	1	175	\$1,499	\$3,117	<b>\$4,800</b>
2134 Heather Way	34.085472 -117.748756	REMOVE AND RECONSTRUCT PCC SIDEWALK	check row for root shave	4	\$9	1	175	\$1,499	\$3,117	<b>\$4,800</b>
2211 Las Vegas Ave	34.087784 -117.748741	REMOVE AND RECONSTRUCT PCC SIDEWALK		4	\$9	1	25	\$214	\$445	<b>\$700</b>





Public Right-of-Way ADA Transition Plan Report

2204 Las Vegas Ave	34.087589 -117.748657	REMOVE AND RECONSTRUCT PCC SIDEWALK	On Freda, next to tree	4	\$9	1	300	\$2,570	\$5,343	<b>\$8,300</b>
2204 Las Vegas Ave	34.087589 -117.748657	REMOVE AND RECONSTRUCT PCC SIDEWALK		4	\$9	1	105	\$900	\$1,870	<b>\$2,900</b>
2219 Las Vegas Ave	34.087971 -117.748642	REMOVE AND RECONSTRUCT PCC SIDEWALK		4	\$9	1	25	\$214	\$445	<b>\$700</b>
243 SAN RAFAEL	34.080734 -117.748627	REMOVE AND RECONSTRUCT PCC SIDEWALK	TREE PRUNING	4	\$9	1	50	\$428	\$891	<b>\$1,400</b>
254 SAN JUAN	34.079494 -117.748566	REMOVE AND RECONSTRUCT PCC SIDEWALK		4	\$9	1	40	\$343	\$712	<b>\$1,100</b>
266 SAN JUAN	34.079403 -117.748375	REMOVE AND RECONSTRUCT PCC SIDEWALK		4	\$9	1	120	\$1,028	\$2,137	<b>\$3,300</b>
240 SAN LUIS	34.081360 -117.748367	REMOVE AND RECONSTRUCT PCC SIDEWALK		4	\$9	1	50	\$428	\$891	<b>\$1,400</b>
259 SAN RAFAEL	34.080544 -117.748291	REMOVE AND RECONSTRUCT PCC SIDEWALK		4	\$9	1	100	\$857	\$1,781	<b>\$2,800</b>
2188 Heather Way	34.086845 -117.748070	REMOVE AND RECONSTRUCT PCC SIDEWALK		4	\$9	1	125	\$1,071	\$2,226	<b>\$3,500</b>





Public Right-of-Way ADA Transition Plan Report

256 SAN LUIS	34.081158 -117.748032	REMOVE AND RECONSTRUCT PCC SIDEWALK		4	\$9	1	50	\$428	\$891	<b>\$1,400</b>
2214 Heather Way	34.087524 -117.747726	REMOVE AND RECONSTRUCT PCC SIDEWALK	Check RW for root shave	4	\$9	1	30	\$257	\$534	<b>\$800</b>
1976 ORANGE GROVE	34.079189 -117.747711	REMOVE AND RECONSTRUCT PCC SIDEWALK		4	\$9	1	300	\$2,570	\$5,343	<b>\$8,300</b>
1980 ORANGE GROVE	34.079494 -117.747551	REMOVE AND RECONSTRUCT PCC SIDEWALK		4	\$9	1	50	\$428	\$891	<b>\$1,400</b>
2148 Ravenswood Way	34.085911 -117.747543	REMOVE AND RECONSTRUCT PCC SIDEWALK		4	\$9	1	125	\$1,071	\$2,226	<b>\$3,500</b>
2148 RAVENWOOD	34.085911 -117.747543	REMOVE AND RECONSTRUCT PCC SIDEWALK	8" curb & 18" gutter	4	\$9	1	100	\$857	\$1,781	<b>\$2,800</b>
277 SAN LUIS	34.081051 -117.747513	REMOVE AND RECONSTRUCT PCC SIDEWALK		4	\$9	1	25	\$214	\$445	<b>\$700</b>
297 SAN RAFAEL	34.080158 -117.747429	REMOVE AND RECONSTRUCT PCC SIDEWALK		4	\$9	1	25	\$214	\$445	<b>\$700</b>
2162 Ravenswood Way	34.086166 -117.747414	REMOVE AND RECONSTRUCT PCC SIDEWALK		4	\$9	1	50	\$428	\$891	<b>\$1,400</b>





Public Right-of-Way ADA Transition Plan Report

211 Freda Ave	34.087051 -117.747383	REMOVE AND RECONSTRUCT PCC SIDEWALK		4	\$9	1	175	\$1,499	\$3,117	<b>\$4,800</b>
2166 Ravenswood Way	34.086243 -117.747376	REMOVE AND RECONSTRUCT PCC SIDEWALK		4	\$9	1	95	\$814	\$1,692	<b>\$2,600</b>
SAN RAFAEL & ORANGE GROVE	34.080021 -117.747238	REMOVE AND RECONSTRUCT PCC SIDEWALK		4	\$9	1	150	\$1,285	\$2,672	<b>\$4,100</b>
2186 Ravenswood Way	34.086620 -117.747208	REMOVE AND RECONSTRUCT PCC SIDEWALK		4	\$9	1	100	\$857	\$1,781	<b>\$2,800</b>
226 Freda Ave	34.086773 -117.746979	REMOVE AND RECONSTRUCT PCC SIDEWALK	6" curb& 12" gutter	4	\$9	1	200	\$1,713	\$3,562	<b>\$5,500</b>
227 Freda Ave	34.086903 -117.746918	REMOVE AND RECONSTRUCT PCC SIDEWALK		4	\$9	1	100	\$857	\$1,781	<b>\$2,800</b>
306 CINDY	34.080479 -117.746674	REMOVE AND RECONSTRUCT PCC SIDEWALK		4	\$9	1	60	\$514	\$1,069	<b>\$1,700</b>
305 CINDY	34.080612 -117.746635	REMOVE AND RECONSTRUCT PCC SIDEWALK		4	\$9	1	150	\$1,285	\$2,672	<b>\$4,100</b>
360 VINTON	34.079330 -117.746635	REMOVE AND RECONSTRUCT PCC SIDEWALK	On Bobolink	4	\$9	1	75	\$643	\$1,336	<b>\$2,100</b>





Public Right-of-Way ADA Transition Plan Report

360 VINTON	34.079330 -117.746635	REMOVE AND RECONSTRUCT PCC SIDEWALK	On Vinton	4	\$9	1	75	\$643	\$1,336	<b>\$2,100</b>
360 VINTON	34.079330 -117.746635	REMOVE AND RECONSTRUCT PCC SIDEWALK	On Vinton, nearest to corner	4	\$9	1	50	\$428	\$891	<b>\$1,400</b>
243 Freda Ave	34.086765 -117.746483	REMOVE AND RECONSTRUCT PCC SIDEWALK		4	\$9	1	125	\$1,071	\$2,226	<b>\$3,500</b>
250 Freda Ave	34.086567 -117.746330	REMOVE AND RECONSTRUCT PCC SIDEWALK	6" curb& 12" gutter	4	\$9	1	75	\$643	\$1,336	<b>\$2,100</b>
340 CINDY	34.080357 -117.746292	REMOVE AND RECONSTRUCT PCC SIDEWALK		4	\$9	1	90	\$771	\$1,603	<b>\$2,500</b>
1935 BOBOLINK	34.079735 -117.745911	REMOVE AND RECONSTRUCT PCC SIDEWALK		4	\$9	1	120	\$1,028	\$2,137	<b>\$3,300</b>
267 Freda Ave	34.086552 -117.745834	REMOVE AND RECONSTRUCT PCC SIDEWALK		4	\$9	1	70	\$600	\$1,247	<b>\$1,900</b>
1924 BOBOLINK	34.079536 -117.745834	REMOVE AND RECONSTRUCT PCC SIDEWALK		4	\$9	1	180	\$1,542	\$3,206	<b>\$5,000</b>
1947 BOBOLINK	34.079891 -117.745827	REMOVE AND RECONSTRUCT PCC SIDEWALK		4	\$9	1	60	\$514	\$1,069	<b>\$1,700</b>





Public Right-of-Way ADA Transition Plan Report

1934 BOBOLINK	34.079666 -117.745766	REMOVE AND RECONSTRUCT PCC SIDEWALK		4	\$9	1	150	\$1,285	\$2,672	<b>\$4,100</b>
1959 BOBOLINK	34.080048 -117.745743	REMOVE AND RECONSTRUCT PCC SIDEWALK		4	\$9	1	60	\$514	\$1,069	<b>\$1,700</b>
2185 Cinderella Way	34.085949 -117.745728	REMOVE AND RECONSTRUCT PCC SIDEWALK		4	\$9	1	50	\$428	\$891	<b>\$1,400</b>
274 Freda Ave	34.086353 -117.745682	REMOVE AND RECONSTRUCT PCC SIDEWALK		4	\$9	1	125	\$1,071	\$2,226	<b>\$3,500</b>
393 CINDY	34.080303 -117.745644	REMOVE AND RECONSTRUCT PCC SIDEWALK		4	\$9	1	120	\$1,028	\$2,137	<b>\$3,300</b>
275 Freda Ave	34.086483 -117.745621	REMOVE AND RECONSTRUCT PCC SIDEWALK		4	\$9	1	75	\$643	\$1,336	<b>\$2,100</b>
1960 BOBOLINK	34.079994 -117.745590	REMOVE AND RECONSTRUCT PCC SIDEWALK		4	\$9	1	90	\$771	\$1,603	<b>\$2,500</b>
1984 BOBOLINK	34.080311 -117.745422	REMOVE AND RECONSTRUCT PCC SIDEWALK		4	\$9	1	60	\$514	\$1,069	<b>\$1,700</b>
283 Freda Ave	34.086407 -117.745384	REMOVE AND RECONSTRUCT PCC SIDEWALK	Need field verification	4	\$9	1	60	\$514	\$1,069	<b>\$1,700</b>







Public Right-of-Way ADA Transition Plan Report

283 Freda Ave	34.086407 -117.745384	REMOVE AND RECONSTRUCT PCC SIDEWALK		4	\$9	1	25	\$214	\$445	<b>\$700</b>
2016 BOBOLINK	34.080677 -117.745232	REMOVE AND RECONSTRUCT PCC SIDEWALK		4	\$9	1	120	\$1,028	\$2,137	<b>\$3,300</b>
2016 BOBOLINK	34.080898 -117.745148	REMOVE AND RECONSTRUCT PCC SIDEWALK		4	\$9	1	180	\$1,542	\$3,206	<b>\$5,000</b>
288 Freda Ave	34.086178 -117.745140	REMOVE AND RECONSTRUCT PCC SIDEWALK		4	\$9	1	275	\$2,356	\$4,898	<b>\$7,600</b>
289 Freda Ave	34.086308 -117.745087	REMOVE AND RECONSTRUCT PCC SIDEWALK		4	\$9	1	25	\$214	\$445	<b>\$700</b>
1936 ROYALTY	34.079208 -117.745071	REMOVE AND RECONSTRUCT PCC SIDEWALK		4	\$9	1	180	\$1,542	\$3,206	<b>\$5,000</b>
1961 ROYALTY	34.079575 -117.745056	REMOVE AND RECONSTRUCT PCC SIDEWALK	Next to tree	4	\$9	1	150	\$1,285	\$2,672	<b>\$4,100</b>
1961 ROYALTY	34.079575 -117.745056	REMOVE AND RECONSTRUCT PCC SIDEWALK	Need field verification	4	\$9	1	120	\$1,028	\$2,137	<b>\$3,300</b>
1950 ROYALTY	34.079388 -117.744980	REMOVE AND RECONSTRUCT PCC SIDEWALK		4	\$9	1	30	\$257	\$534	<b>\$800</b>





Public Right-of-Way ADA Transition Plan Report

1973 ROYALTY	34.079731 -117.744980	REMOVE AND RECONSTRUCT PCC SIDEWALK	4	\$9	1	60	\$514	\$1,069	<b>\$1,700</b>
1962 ROYALTY	34.079544 -117.744896	REMOVE AND RECONSTRUCT PCC SIDEWALK	4	\$9	1	60	\$514	\$1,069	<b>\$1,700</b>
293 Freda Ave	34.086243 -117.744881	REMOVE AND RECONSTRUCT PCC SIDEWALK	4	\$9	1	50	\$428	\$891	<b>\$1,400</b>
294 Freda Ave	34.086082 -117.744843	REMOVE AND RECONSTRUCT PCC SIDEWALK	4	\$9	1	100	\$857	\$1,781	<b>\$2,800</b>
295 Freda Ave	34.086212 -117.744782	REMOVE AND RECONSTRUCT PCC SIDEWALK	4	\$9	1	50	\$428	\$891	<b>\$1,400</b>
297 Freda Ave	34.086178 -117.744682	REMOVE AND RECONSTRUCT PCC SIDEWALK	4	\$9	1	175	\$1,499	\$3,117	<b>\$4,800</b>
298 Freda Ave	34.086018 -117.744644	REMOVE AND RECONSTRUCT PCC SIDEWALK	4	\$9	1	50	\$428	\$891	<b>\$1,400</b>
2057 ROYALTY	34.080940 -117.744339	REMOVE AND RECONSTRUCT PCC SIDEWALK	4	\$9	1	180	\$1,542	\$3,206	<b>\$5,000</b>
2066 ROYALTY	34.081036 -117.744103	REMOVE AND RECONSTRUCT PCC SIDEWALK	4	\$9	1	60	\$514	\$1,069	<b>\$1,700</b>





Public Right-of-Way ADA Transition Plan Report

402 Tasman Ave	34.082199 -117.743752	REMOVE AND RECONSTRUCT PCC SIDEWALK	Ponding (Pic)	4	\$9	1	150	\$1,285	\$2,672	<b>\$4,100</b>
2197 Spencer Ave	34.084766 -117.743691	REMOVE AND RECONSTRUCT PCC SIDEWALK		4	\$9	1	50	\$428	\$891	<b>\$1,400</b>
2201 Spencer Ave	34.084942 -117.743660	REMOVE AND RECONSTRUCT PCC SIDEWALK		4	\$9	1	50	\$428	\$891	<b>\$1,400</b>
412 Tasman Ave	34.082161 -117.743622	REMOVE AND RECONSTRUCT PCC SIDEWALK		4	\$9	1	325	\$2,784	\$5,789	<b>\$9,000</b>
2198 Spencer Ave	34.084778 -117.743507	REMOVE AND RECONSTRUCT PCC SIDEWALK	On Bangor next to tree	4	\$9	1	325	\$2,784	\$5,789	<b>\$9,000</b>
2198 Spencer Ave	34.084778 -117.743507	REMOVE AND RECONSTRUCT PCC SIDEWALK		4	\$9	1	75	\$643	\$1,336	<b>\$2,100</b>
351 Bangor St	34.084930 -117.743492	REMOVE AND RECONSTRUCT PCC SIDEWALK		4	\$9	1	75	\$643	\$1,336	<b>\$2,100</b>
2209 Spencer Ave	34.085354 -117.743454	REMOVE AND RECONSTRUCT PCC SIDEWALK	Check ROW for Root Shave/ 6" curb and 18" outlet	4	\$9	1	50	\$428	\$891	<b>\$1,400</b>
2217 Spencer Ave	34.085709 -117.743279	REMOVE AND RECONSTRUCT PCC SIDEWALK		4	\$9	1	50	\$428	\$891	<b>\$1,400</b>





Public Right-of-Way ADA Transition Plan Report

2221 Spencer Ave	34.085945 -117.743164	REMOVE AND RECONSTRUCT PCC SIDEWALK		4	\$9	1	75	\$643	\$1,336	<b>\$2,100</b>
456 Tasman Ave	34.081985 -117.743065	REMOVE AND RECONSTRUCT PCC SIDEWALK		4	\$9	1	75	\$643	\$1,336	<b>\$2,100</b>
376 Sutton Ct	34.085514 -117.742966	REMOVE AND RECONSTRUCT PCC SIDEWALK	Front of the property, next to tree	4	\$9	1	90	\$771	\$1,603	<b>\$2,500</b>
376 Sutton Ct	34.085514 -117.742966	REMOVE AND RECONSTRUCT PCC SIDEWALK	Check RW for Root Shave	4	\$9	1	90	\$771	\$1,603	<b>\$2,500</b>
2195 Sinclair St	34.084419 -117.742790	REMOVE AND RECONSTRUCT PCC SIDEWALK		4	\$9	1	50	\$428	\$891	<b>\$1,400</b>
2186 Sinclair St	34.084110 -117.742767	REMOVE AND RECONSTRUCT PCC SIDEWALK		4	\$9	1	50	\$428	\$891	<b>\$1,400</b>
491 E La Verne Ave	34.081009 -117.742577	REMOVE AND RECONSTRUCT PCC SIDEWALK		4	\$9	1	120	\$1,028	\$2,137	<b>\$3,300</b>
490 Tasman Ave	34.081825 -117.742554	REMOVE AND RECONSTRUCT PCC SIDEWALK		4	\$9	1	75	\$643	\$1,336	<b>\$2,100</b>
502 Tasman Ave	34.081772 -117.742378	REMOVE AND RECONSTRUCT PCC SIDEWALK		4	\$9	1	140	\$1,199	\$2,494	<b>\$3,900</b>





Public Right-of-Way ADA Transition Plan Report

2105 Saticoy St	34.081928 -117.742058	REMOVE AND RECONSTRUCT PCC SIDEWALK	4	\$9	1	100	\$857	\$1,781	<b>\$2,800</b>
526 Tasman Ave	34.081650 -117.741997	REMOVE AND RECONSTRUCT PCC SIDEWALK	4	\$9	1	175	\$1,499	\$3,117	<b>\$4,800</b>
2193 Sonora St	34.084091 -117.741959	REMOVE AND RECONSTRUCT PCC SIDEWALK	4	\$9	1	108	\$925	\$1,924	<b>\$3,000</b>
2106 Saticoy St	34.081921 -117.741890	REMOVE AND RECONSTRUCT PCC SIDEWALK	4	\$9	1	25	\$214	\$445	<b>\$700</b>
2188 Sonora St	34.083908 -117.741867	REMOVE AND RECONSTRUCT PCC SIDEWALK	4	\$9	1	50	\$428	\$891	<b>\$1,400</b>
538 Tasman Ave	34.081585 -117.741783	REMOVE AND RECONSTRUCT PCC SIDEWALK	4	\$9	1	150	\$1,285	\$2,672	<b>\$4,100</b>
2161 Saticoy St	34.083172 -117.741425	REMOVE AND RECONSTRUCT PCC SIDEWALK	4	\$9	1	50	\$428	\$891	<b>\$1,400</b>
2185 Saticoy St	34.083702 -117.741150	REMOVE AND RECONSTRUCT PCC SIDEWALK	4	\$9	1	50	\$428	\$891	<b>\$1,400</b>
2135 Stocker St	34.081818 -117.741127	REMOVE AND RECONSTRUCT PCC SIDEWALK	4	\$9	1	30	\$257	\$534	<b>\$800</b>





Public Right-of-Way ADA Transition Plan Report

2160 Stocker St	34.082523 -117.740608	REMOVE AND RECONSTRUCT PCC SIDEWALK		4	\$9	1	30	\$257	\$534	<b>\$800</b>
1924 BOBOLINK	34.079536 -117.745834	REMOVE AND RECONSTRUCT PCC CURB AND GUTTER		4	\$55	1	20	\$1,092	\$2,270	<b>\$3,500</b>
1984 BOBOLINK	34.080311 -117.745422	REMOVE AND RECONSTRUCT PCC CURB AND GUTTER		4	\$55	1	10	\$546	\$1,135	<b>\$1,800</b>
1936 ROYALTY	34.079208 -117.745071	REMOVE AND RECONSTRUCT PCC CURB AND GUTTER		4	\$55	1	10	\$546	\$1,135	<b>\$1,800</b>
1974 ROYALTY	34.079700 -117.744812	REMOVE AND RECONSTRUCT PCC CURB AND GUTTER		4	\$55	1	15	\$819	\$1,703	<b>\$2,600</b>
2057 ROYALTY	34.080940 -117.744339	REMOVE AND RECONSTRUCT PCC CURB AND GUTTER		4	\$55	1	30	\$1,638	\$3,405	<b>\$5,300</b>
2066 ROYALTY	34.081036 -117.744103	REMOVE AND RECONSTRUCT PCC CURB AND GUTTER		4	\$55	1	15	\$819	\$1,703	<b>\$2,600</b>
2193 Saticoy St	34.083881 -117.741058	REMOVE AND RECONSTRUCT PCC CURB AND GUTTER	Pomona High School	4	\$55	1	1	\$55	\$114	<b>\$200</b>
2186 Las Vegas Ave	34.087082 -117.748917	REMOVE AND RECONSTRUCT PCC CROSS GUTTER		4	\$9	1	5	\$45	\$93	<b>\$100</b>





Public Right-of-Way ADA Transition Plan Report

2140 Heather Way	34.085625 -117.748680	REMOVE AND RECONSTRUCT PCC CROSS GUTTER		4	\$9	1	5	\$45	\$93	<b>\$100</b>
2248 Heather Way	34.088261 -117.747353	REMOVE AND RECONSTRUCT PCC CROSS GUTTER		4	\$9	1	5	\$45	\$93	<b>\$100</b>
351 Bangor St	34.084930 -117.743492	REMOVE AND RECONSTRUCT PCC CROSS GUTTER		4	\$9	1	5	\$45	\$93	<b>\$100</b>
2105 Saticoy St	34.081928 -117.742058	REMOVE AND RECONSTRUCT PCC CROSS GUTTER		4	\$9	1	10	\$90	\$186	<b>\$300</b>
2193 Sonora St	34.084091 -117.741959	REMOVE AND RECONSTRUCT PCC CROSS GUTTER	6" curb 18" gutter ponding	4	\$9	1	5	\$45	\$93	<b>\$100</b>
2194 Sonora St	34.084099 -117.741776	REMOVE AND RECONSTRUCT PCC CROSS GUTTER		4	\$9	1	10	\$90	\$186	<b>\$300</b>
2130 Saticoy St	34.082455 -117.741615	REMOVE AND RECONSTRUCT PCC CROSS GUTTER		4	\$9	1	5	\$45	\$93	<b>\$100</b>
2161 Saticoy St	34.083172 -117.741425	REMOVE AND RECONSTRUCT PCC CROSS GUTTER		4	\$9	1	5	\$45	\$93	<b>\$100</b>
2185 Saticoy St	34.083702 -117.741150	REMOVE AND RECONSTRUCT PCC CROSS GUTTER		4	\$9	1	12	\$107	\$223	<b>\$300</b>





Public Right-of-Way ADA Transition Plan Report

2194 Saticoy St	34.083874 -117.740883	REMOVE AND RECONSTRUCT PCC CROSS GUTTER	4	\$9	1	12	\$107	\$223	<b>\$300</b>
2160 Stocker St	34.082523 -117.740608	REMOVE AND RECONSTRUCT PCC CROSS GUTTER	4	\$9	1	10	\$90	\$186	<b>\$300</b>
217 VINTON	34.079619 -117.747549	GRIND PCC SIDEWALK	4	\$5	1	5	\$23	\$48	<b>\$100</b>
254 SAN JUAN	34.079494 -117.748566	GRIND PCC SIDEWALK	4	\$5	1	8	\$37	\$76	<b>\$100</b>
254 SAN RAFAEL	34.080475 -117.748467	GRIND PCC SIDEWALK	4	\$5	1	10	\$46	\$95	<b>\$100</b>
256 SAN LUIS	34.081158 -117.748032	GRIND PCC SIDEWALK	4	\$5	1	5	\$23	\$48	<b>\$100</b>
278 SAN RAFAEL	34.080208 -117.747925	GRIND PCC SIDEWALK	4	\$5	1	5	\$23	\$48	<b>\$100</b>
294 SAN RAFAEL	34.080055 -117.747551	GRIND PCC SIDEWALK	4	\$5	1	8	\$37	\$76	<b>\$100</b>
297 SAN RAFAEL	34.080158 -117.747429	GRIND PCC SIDEWALK	4	\$5	1	5	\$23	\$48	<b>\$100</b>







Public Right-of-Way ADA Transition Plan Report

2160 Sinclair St	34.083302 -117.743256	GRIND PCC SIDEWALK		4	\$5	1	50	\$230	\$477	<b>\$700</b>
2203 Las Vegas Ave	34.087593 -117.748833	EXCAVATE, GRADE, AND CONSTRUCT RETAINING CURB OR SLOUGH WALL		4	\$43	1	1	\$43	\$90	<b>\$100</b>
2204 Las Vegas Ave	34.087589 -117.748657	EXCAVATE, GRADE, AND CONSTRUCT RETAINING CURB OR SLOUGH WALL		4	\$43	1	1	\$43	\$90	<b>\$100</b>
2148 RAVENWOOD	34.085911 -117.747543	EXCAVATE, GRADE, AND CONSTRUCT RETAINING CURB OR SLOUGH WALL	8" curb & 18" gutter	4	\$43	1	1	\$43	\$90	<b>\$100</b>
2125 Heather Way	34.085297 -117.749054	EXCAVATE, GRADE, AND CONSTRUCT PCC CURB AND GUTTER		4	\$89	1	1	\$89	\$185	<b>\$300</b>
2122 Heather Way	34.085171 -117.748970	EXCAVATE, GRADE, AND CONSTRUCT PCC CURB AND GUTTER		4	\$89	1	1	\$89	\$185	<b>\$300</b>
2203 Las Vegas Ave	34.087593 -117.748833	EXCAVATE, GRADE, AND CONSTRUCT PCC CURB AND GUTTER		4	\$89	1	1	\$89	\$185	<b>\$300</b>
2198 Las Vegas Ave	34.087383 -117.748764	EXCAVATE, GRADE, AND CONSTRUCT PCC CURB AND GUTTER		4	\$89	1	1	\$89	\$185	<b>\$300</b>
2204 Las Vegas Ave	34.087589 -117.748657	EXCAVATE, GRADE, AND CONSTRUCT PCC CURB AND GUTTER		4	\$89	1	1	\$89	\$185	<b>\$300</b>





Public Right-of-Way ADA Transition Plan Report

2197 Heather Way	34.087101 -117.748116	EXCAVATE, GRADE, AND CONSTRUCT PCC CURB AND GUTTER		4	\$89	1	1	\$89	\$185	<b>\$300</b>
2205 Heather Way	34.087360 -117.747986	EXCAVATE, GRADE, AND CONSTRUCT PCC CURB AND GUTTER		4	\$89	1	1	\$89	\$185	<b>\$300</b>
2196 Heather Way	34.087044 -117.747971	EXCAVATE, GRADE, AND CONSTRUCT PCC CURB AND GUTTER		4	\$89	1	1	\$89	\$185	<b>\$300</b>
2206 Heather Way	34.087349 -117.747810	EXCAVATE, GRADE, AND CONSTRUCT PCC CURB AND GUTTER		4	\$89	1	1	\$89	\$185	<b>\$300</b>
211 Freda Ave	34.087051 -117.747383	EXCAVATE, GRADE, AND CONSTRUCT PCC CURB AND GUTTER		4	\$89	1	1	\$89	\$185	<b>\$300</b>
2193 Ravenswood Way	34.086781 -117.747315	EXCAVATE, GRADE, AND CONSTRUCT PCC CURB AND GUTTER		4	\$89	1	1	\$89	\$185	<b>\$300</b>
226 Freda Ave	34.086773 -117.746979	EXCAVATE, GRADE, AND CONSTRUCT PCC CURB AND GUTTER	6" curb& 12" gutter	4	\$89	1	1	\$89	\$185	<b>\$300</b>
227 Freda Ave	34.086903 -117.746918	EXCAVATE, GRADE, AND CONSTRUCT PCC CURB AND GUTTER		4	\$89	1	1	\$89	\$185	<b>\$300</b>
274 Freda Ave	34.086353 -117.745682	EXCAVATE, GRADE, AND CONSTRUCT PCC CURB AND GUTTER		4	\$89	1	1	\$89	\$185	<b>\$300</b>





Public Right-of-Way ADA Transition Plan Report

288 Freda Ave	34.086178 -117.745140	EXCAVATE, GRADE, AND CONSTRUCT PCC CURB AND GUTTER		4	\$89	1	1	\$89	\$185	<b>\$300</b>
2201 Spencer Ave	34.084942 -117.743660	EXCAVATE, GRADE, AND CONSTRUCT PCC CURB AND GUTTER		4	\$89	1	1	\$89	\$185	<b>\$300</b>
2198 Spencer Ave	34.084778 -117.743507	EXCAVATE, GRADE, AND CONSTRUCT PCC CURB AND GUTTER		4	\$89	1	1	\$89	\$185	<b>\$300</b>
351 Bangor St	34.084930 -117.743492	EXCAVATE, GRADE, AND CONSTRUCT PCC CURB AND GUTTER		4	\$89	1	1	\$89	\$185	<b>\$300</b>
352 Sutton Ct	34.085583 -117.743210	EXCAVATE, GRADE, AND CONSTRUCT PCC CURB AND GUTTER	Check RW for Root Shave	4	\$89	1	1	\$89	\$185	<b>\$300</b>
363 Sutton Ct	34.085686 -117.743057	EXCAVATE, GRADE, AND CONSTRUCT PCC CURB AND GUTTER		4	\$89	1	1	\$89	\$185	<b>\$300</b>
2137 Sonora St	34.082321 -117.742928	EXCAVATE, GRADE, AND CONSTRUCT PCC CURB AND GUTTER		4	\$89	1	1	\$89	\$185	<b>\$300</b>
2195 Sinclair St	34.084419 -117.742790	EXCAVATE, GRADE, AND CONSTRUCT PCC CURB AND GUTTER		4	\$89	1	1	\$89	\$185	<b>\$300</b>
2138 Sonora St	34.082333 -117.742744	EXCAVATE, GRADE, AND CONSTRUCT PCC CURB AND GUTTER		4	\$89	1	1	\$89	\$185	<b>\$300</b>





Public Right-of-Way ADA Transition Plan Report

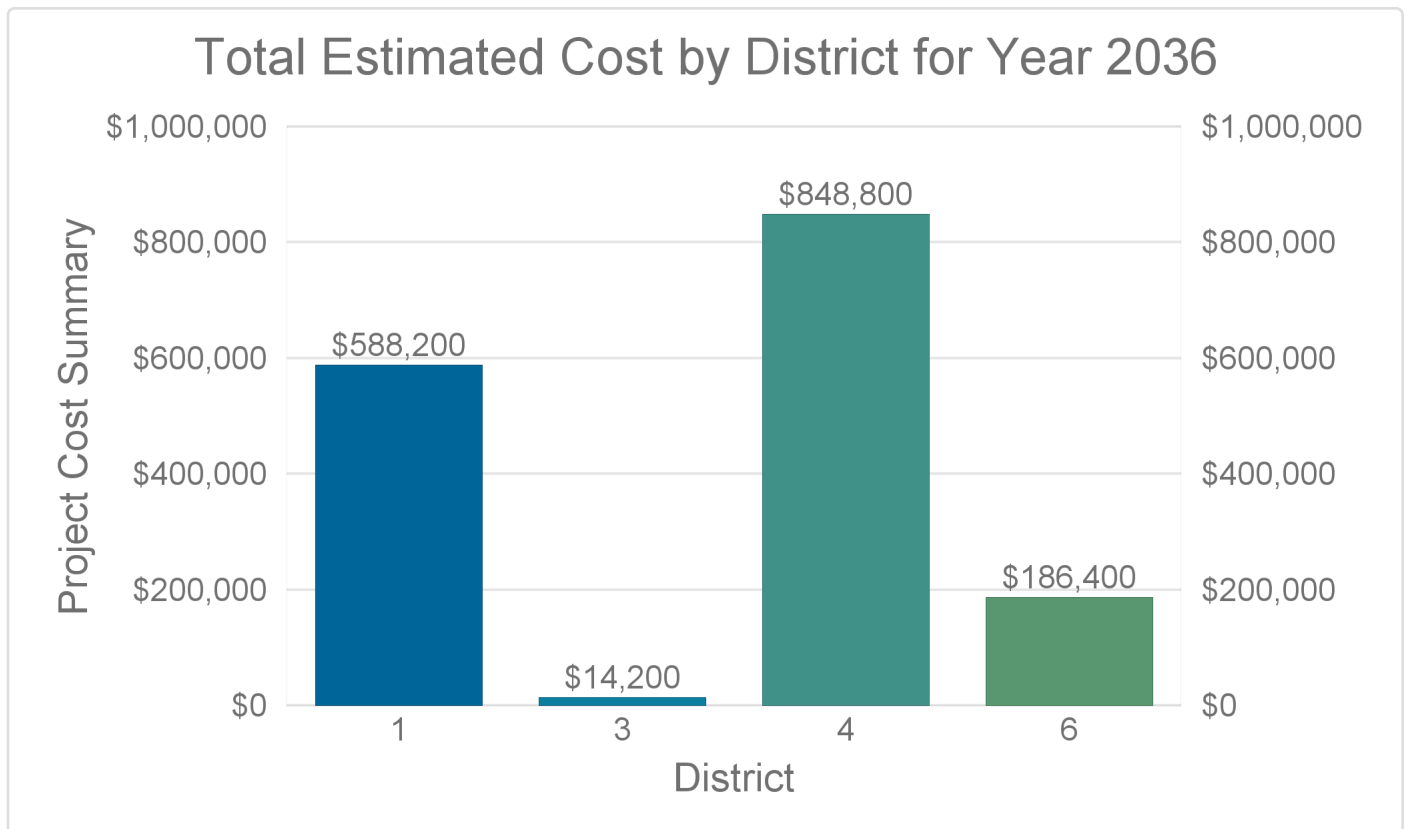
2196 Sinclair St	34.084431 -117.742607	EXCAVATE, GRADE, AND CONSTRUCT PCC CURB AND GUTTER		4	\$89	1	1	\$89	\$185	<b>\$300</b>
2105 Saticoy St	34.081928 -117.742058	EXCAVATE, GRADE, AND CONSTRUCT PCC CURB AND GUTTER		4	\$89	1	1	\$89	\$185	<b>\$300</b>
2193 Sonora St	34.084091 -117.741959	EXCAVATE, GRADE, AND CONSTRUCT PCC CURB AND GUTTER	6" curb 18" gutter ponding	4	\$89	1	1	\$89	\$185	<b>\$300</b>
2106 Saticoy St	34.081921 -117.741890	EXCAVATE, GRADE, AND CONSTRUCT PCC CURB AND GUTTER		4	\$89	1	1	\$89	\$185	<b>\$300</b>
2194 Sonora St	34.084099 -117.741776	EXCAVATE, GRADE, AND CONSTRUCT PCC CURB AND GUTTER		4	\$89	1	1	\$89	\$185	<b>\$300</b>
2193 Saticoy St	34.083881 -117.741058	EXCAVATE, GRADE, AND CONSTRUCT PCC CURB AND GUTTER	Pomona High School	4	\$89	1	1	\$89	\$185	<b>\$300</b>
2194 Saticoy St	34.083874 -117.740883	EXCAVATE, GRADE, AND CONSTRUCT PCC CURB AND GUTTER		4	\$89	1	1	\$89	\$185	<b>\$300</b>
2222 Spencer Ave	34.086010 -117.742950	EXCAVATE, GRADE, AND CONSTRUCT NEW PCC SIDEWALK		4	\$9	1	390	\$3,558	\$7,396	<b>\$11,500</b>





**Total District Cost Estimate Summary Table for Year 2036 :**

	<b>Priority 1 Estimated Costs</b>	<b>Priority 2 Estimated Costs</b>	<b>Priority 3 Estimated Costs</b>	<b>Priority 4 Estimated Costs</b>	<b>Total Estimated Project Costs</b>
<b>District 1</b>	\$0	\$0	\$0	\$588,200	<b>\$588,200</b>
<b>District 2</b>	\$0	\$0	\$0	\$0	<b>\$0</b>
<b>District 3</b>	\$0	\$0	\$0	\$14,200	<b>\$14,200</b>
<b>District 4</b>	\$0	\$0	\$0	\$848,800	<b>\$848,800</b>
<b>District 5</b>	\$0	\$0	\$0	\$0	<b>\$0</b>
<b>District 6</b>	\$0	\$0	\$0	\$186,400	<b>\$186,400</b>
<b>Total</b>	<b>\$0</b>	<b>\$0</b>	<b>\$0</b>	<b>\$1,637,600</b>	<b>\$1,637,600</b>





**DISTRICT: 1**

**COUNT OF DEFICIENCIES: 96**

**TOTAL COST SUMMARY:**

**\$588,200**

Full Address	GPS	Item Description	Notes	Priority	Unit Cost	Quantity	Area	Subtotal	Escalated Total	Total Cost Estimated
1807 Greenacre Rd.	34.070782 -117.786209	REMOVE TREE	2 WM, MAILBOX, 2 TREES	4	\$1,136	2	0	\$2,273	\$4,961	<b>\$7,700</b>
1360 Newmanor Ave	34.070339 -117.785767	REMOVE TREE	REMOVE MAILBOX, BUSHES	4	\$1,136	1	0	\$1,136	\$2,480	<b>\$3,800</b>
1354 Newmanor Ave	34.070175 -117.785721	REMOVE TREE	REMOVE A 2' DIA TREE, MAILBOX, AND 11 ST WM MAILBOX, 1	4	\$1,136	1	0	\$1,136	\$2,480	<b>\$3,800</b>
1745 Pavillion Dr.	34.066372 -117.783302	REMOVE TREE	LARGE TREE, GAS, 2 WM 4' WIDE MAILBOX, 3	4	\$1,136	1	0	\$1,136	\$2,480	<b>\$3,800</b>
1737 Pavillion Dr.	34.066418 -117.783081	REMOVE TREE	SMALL PALM TREES, REMOVE 18"	4	\$1,136	2	0	\$2,273	\$4,961	<b>\$7,700</b>
1720 Pavillion Dr.	34.066341 -117.782631	REMOVE TREE	2 PALM TREES, MAILBOX	4	\$1,136	1	0	\$1,136	\$2,480	<b>\$3,800</b>
1717 Pavillion Dr.	34.066528 -117.782524	REMOVE TREE	SHRUBS, MAILBOX, EDISON POLE	4	\$1,136	1	0	\$1,136	\$2,480	<b>\$3,800</b>
1714 Pavillion Dr.	34.066376 -117.782448	REMOVE TREE	1 SMALL PALM TREE, 2 WM, SHRUBS, BRICK WALL MAIL BOX	4	\$1,136	2	0	\$2,273	\$4,961	<b>\$7,700</b>



A BUREAU VERITAS GROUP COMPANY



Public Right-of-Way ADA Transition Plan Report

1566 Lavita Ave	34.068649 -117.780296	REMOVE TREE	30" ? PINE	4	\$1,136	1	0	\$1,136	\$2,480	<b>\$3,800</b>
1563 Lavita Ave	34.068817 -117.780212	REMOVE TREE	MAILBOX,WM, 4" ?	4	\$1,136	1	0	\$1,136	\$2,480	<b>\$3,800</b>
1560 Lavita Ave	34.068653 -117.780144	REMOVE TREE	MAILBOX, TREE, WM (14X6 SIDEWALK) 24" & 8" ROUND	4	\$1,136	2	0	\$2,273	\$4,961	<b>\$7,700</b>
1559 Lavita Ave	34.068821 -117.780113	REMOVE TREE	MAILBOX,TREE 4" ?	4	\$1,136	1	0	\$1,136	\$2,480	<b>\$3,800</b>
1225 Cambrin Rd.	34.069256 -117.779640	REMOVE TREE	BUSHES, MAILBOX, FIRE HYDRANT, PALM TREES	4	\$1,136	3	0	\$3,409	\$7,441	<b>\$11,500</b>
1224 Cambrin Rd.	34.069298 -117.779450	REMOVE TREE	REMOVE 18" BLOCK WALL	4	\$1,136	1	0	\$1,136	\$2,480	<b>\$3,800</b>
1525 Lavita Ave	34.068836 -117.779190	REMOVE TREE	5 LARGE TREES, 2WM, MAILBOX	4	\$1,136	5	0	\$5,682	\$12,402	<b>\$19,200</b>
1524 Lavita Ave	34.068676 -117.779121	REMOVE TREE	MAILBOX, 2 LARGE TREES	4	\$1,136	2	0	\$2,273	\$4,961	<b>\$7,700</b>
1816 Greenacre Rd.	34.070580 -117.786408	REMOVE EXISTING IMPROVEMENTS AND CONSTRUCT PCC DRIVEWAY APPROAC	REMOVE MAILBOX	4	\$10	1	80	\$812	\$1,773	<b>\$2,700</b>





Public Right-of-Way ADA Transition Plan Report

1361 Newmanor Ave	34.070316 -117.785965	REMOVE EXISTING IMPROVEMENTS AND CONSTRUCT PCC DRIVEWAY APPROAC	ADJUST WM, REMOVE MAILBOX	4	\$10	1	80	\$812	\$1,773	<b>\$2,700</b>
1372 Newmanor Ave	34.070667 -117.785873	REMOVE EXISTING IMPROVEMENTS AND CONSTRUCT PCC DRIVEWAY APPROAC		4	\$10	1	100	\$1,015	\$2,216	<b>\$3,400</b>
1345 Newmanor Ave	34.069901 -117.785843	REMOVE EXISTING IMPROVEMENTS AND CONSTRUCT PCC DRIVEWAY APPROAC	ADJUST WM	4	\$10	1	100	\$1,015	\$2,216	<b>\$3,400</b>
1343 Newmanor Ave	34.069847 -117.785828	REMOVE EXISTING IMPROVEMENTS AND CONSTRUCT PCC DRIVEWAY APPROAC		4	\$10	1	75	\$761	\$1,662	<b>\$2,600</b>
1360 Newmanor Ave	34.070339 -117.785767	REMOVE EXISTING IMPROVEMENTS AND CONSTRUCT PCC DRIVEWAY APPROAC	REMOVE MAILBOX, BUSHES	4	\$10	1	80	\$812	\$1,773	<b>\$2,700</b>
1354 Newmanor Ave	34.070175 -117.785721	REMOVE EXISTING IMPROVEMENTS AND CONSTRUCT PCC DRIVEWAY APPROAC	REMOVE A 2' DIA TREE, MAILBOX, ADJUST WM	4	\$10	1	90	\$914	\$1,994	<b>\$3,100</b>
1348 Newmanor Ave	34.070011 -117.785667	REMOVE EXISTING IMPROVEMENTS AND CONSTRUCT PCC DRIVEWAY APPROAC		4	\$10	1	100	\$1,015	\$2,216	<b>\$3,400</b>
1744 Pavillion Dr.	34.066196 -117.783340	REMOVE EXISTING IMPROVEMENTS AND CONSTRUCT PCC DRIVEWAY APPROAC	MAILBOX, STREET SIGN, RELOCATE WM @ DWY	4	\$10	1	78	\$792	\$1,728	<b>\$2,700</b>
1738 Pavillion Dr.	34.066231 -117.783157	REMOVE EXISTING IMPROVEMENTS AND CONSTRUCT PCC DRIVEWAY APPROAC	CHAINLINK FENCE, 2 WM, MAILBOX	4	\$10	1	102	\$1,035	\$2,260	<b>\$3,500</b>





Public Right-of-Way ADA Transition Plan Report

1731 Pavillion Dr.	34.066452 -117.782913	REMOVE EXISTING IMPROVEMENTS AND CONSTRUCT PCC DRIVEWAY APPROAC	FIRE HYDRANT, REMOVE MAILBOX, LIGHT POLE	4	\$10	1	90	\$914	\$1,994	<b>\$3,100</b>
1726 Pavillion Dr.	34.066303 -117.782806	REMOVE EXISTING IMPROVEMENTS AND CONSTRUCT PCC DRIVEWAY APPROAC	2WM, REMOVE MAILBOX, AND 18" WALL	4	\$10	1	90	\$914	\$1,994	<b>\$3,100</b>
1720 Pavillion Dr.	34.066341 -117.782631	REMOVE EXISTING IMPROVEMENTS AND CONSTRUCT PCC DRIVEWAY APPROAC	2 PALM TREES, MAILBOX	4	\$10	1	90	\$914	\$1,994	<b>\$3,100</b>
1566 Lavita Ave	34.068649 -117.780296	REMOVE EXISTING IMPROVEMENTS AND CONSTRUCT PCC DRIVEWAY APPROAC	30" ? PINE	4	\$10	1	72	\$731	\$1,595	<b>\$2,500</b>
1224 Cambrin Rd.	34.069298 -117.779450	REMOVE EXISTING IMPROVEMENTS AND CONSTRUCT PCC DRIVEWAY APPROAC	REMOVE 18" BLOCK WALL	4	\$10	1	84	\$853	\$1,861	<b>\$2,900</b>
1816 Greenacre Rd.	34.070580 -117.786408	REMOVE AND RELOCATE FENCE	REMOVE MAILBOX	4	\$49	1	40	\$1,942	\$4,238	<b>\$6,600</b>
1225 Cambrin Rd.	34.069256 -117.779640	REMOVE AND RELOCATE FENCE	BUSHES, MAILBOX, FIRE HYDRANT, PALM TREES	4	\$49	1	10	\$485	\$1,060	<b>\$1,600</b>
1744 Pavillion Dr.	34.066196 -117.783340	REMOVE AND RECONSTRUCT PCC CURB	MAILBOX, STREET SIGN, RELOCATE WM @ DWY	4	\$31	1	15	\$470	\$1,026	<b>\$1,600</b>
1738 Pavillion Dr.	34.066231 -117.783157	EXCAVATE, GRADE, AND CONSTRUCT RETAINING CURB OR SLOUGH WALL	CHAINLINK FENCE, 2 WM, MAILBOX	4	\$43	1	42	\$1,818	\$3,968	<b>\$6,200</b>



Public Right-of-Way ADA Transition Plan Report

1734 Pavillion Dr.	34.066257 -117.783043	EXCAVATE, GRADE, AND CONSTRUCT RETAINING CURB OR SLOUGH WALL	MAILBOX, LIGHT POLE	4	\$43	1	46	\$1,991	\$4,346	<b>\$6,700</b>
1726 Pavillion Dr.	34.066303 -117.782806	EXCAVATE, GRADE, AND CONSTRUCT RETAINING CURB OR SLOUGH WALL	2WM, REMOVE MAILBOX, AND 18" WALL	4	\$43	1	46	\$1,991	\$4,346	<b>\$6,700</b>
1212 Cambrin Rd.	34.069046 -117.779373	EXCAVATE, GRADE, AND CONSTRUCT RETAINING CURB OR SLOUGH WALL	WM, MAILBOX	4	\$43	1	84	\$3,636	\$7,936	<b>\$12,300</b>
1816 Greenacre Rd.	34.070580 -117.786408	EXCAVATE, GRADE, AND CONSTRUCT NEW PCC SIDEWALK	REMOVE MAILBOX	4	\$9	1	200	\$1,824	\$3,982	<b>\$6,200</b>
1814 Greenacre Rd.	34.070587 -117.786354	EXCAVATE, GRADE, AND CONSTRUCT NEW PCC SIDEWALK	REMOVE MAILBOX, ADJUST WM	4	\$9	1	725	\$6,613	\$14,436	<b>\$22,400</b>
1835 GlenParl St.	34.069572 -117.786323	EXCAVATE, GRADE, AND CONSTRUCT NEW PCC SIDEWALK		4	\$9	1	230	\$2,098	\$4,580	<b>\$7,100</b>
1811 Greenacre Rd.	34.070763 -117.786308	EXCAVATE, GRADE, AND CONSTRUCT NEW PCC SIDEWALK	WM, MAILBOX	4	\$9	1	190	\$1,733	\$3,783	<b>\$5,900</b>
1807 Greenacre Rd.	34.070782 -117.786209	EXCAVATE, GRADE, AND CONSTRUCT NEW PCC SIDEWALK	2 WM, MAILBOX, 2 TREES	4	\$9	1	85	\$775	\$1,693	<b>\$2,600</b>
1361 Newmanor Ave	34.070316 -117.785965	EXCAVATE, GRADE, AND CONSTRUCT NEW PCC SIDEWALK	ADJUST WM, REMOVE MAILBOX	4	\$9	1	210	\$1,916	\$4,182	<b>\$6,500</b>





Public Right-of-Way ADA Transition Plan Report

1821 GlenPark St.	34.069653 -117.785934	EXCAVATE, GRADE, AND CONSTRUCT NEW PCC SIDEWALK	ADJUST WM	4	\$9	1	235	\$2,144	\$4,679	<b>\$7,300</b>
1357 Newmanor Ave	34.070213 -117.785934	EXCAVATE, GRADE, AND CONSTRUCT NEW PCC SIDEWALK	ADJUST WM, REMOVE MAILBOX, EDISON POLE	4	\$9	1	200	\$1,824	\$3,982	<b>\$6,200</b>
1372 Newmanor Ave	34.070667 -117.785873	EXCAVATE, GRADE, AND CONSTRUCT NEW PCC SIDEWALK		4	\$9	1	40	\$365	\$796	<b>\$1,200</b>
1345 Newmanor Ave	34.069901 -117.785843	EXCAVATE, GRADE, AND CONSTRUCT NEW PCC SIDEWALK	ADJUST WM	4	\$9	1	175	\$1,596	\$3,485	<b>\$5,400</b>
1343 Newmanor Ave	34.069847 -117.785828	EXCAVATE, GRADE, AND CONSTRUCT NEW PCC SIDEWALK		4	\$9	1	190	\$1,733	\$3,783	<b>\$5,900</b>
1366 Newmanor Ave	34.070503 -117.785820	EXCAVATE, GRADE, AND CONSTRUCT NEW PCC SIDEWALK	MAILBOX, SPRINKLERS	4	\$9	1	175	\$1,596	\$3,485	<b>\$5,400</b>
1360 Newmanor Ave	34.070339 -117.785767	EXCAVATE, GRADE, AND CONSTRUCT NEW PCC SIDEWALK	REMOVE MAILBOX, BUSHES	4	\$9	1	260	\$2,372	\$5,177	<b>\$8,000</b>
1354 Newmanor Ave	34.070175 -117.785721	EXCAVATE, GRADE, AND CONSTRUCT NEW PCC SIDEWALK	REMOVE A 2' DIA TREE, MAILBOX, ADJUST WM	4	\$9	1	200	\$1,824	\$3,982	<b>\$6,200</b>
1348 Newmanor Ave	34.070011 -117.785667	EXCAVATE, GRADE, AND CONSTRUCT NEW PCC SIDEWALK		4	\$9	1	210	\$1,916	\$4,182	<b>\$6,500</b>





Public Right-of-Way ADA Transition Plan Report

1342 Newmanor Ave	34.069843 -117.785622	EXCAVATE, GRADE, AND CONSTRUCT NEW PCC SIDEWALK	2WM, MAILBOX	4	\$9	1	175	\$1,596	\$3,485	<b>\$5,400</b>
1805 GlenPark St.	34.069748 -117.785477	EXCAVATE, GRADE, AND CONSTRUCT NEW PCC SIDEWALK		4	\$9	1	200	\$1,824	\$3,982	<b>\$6,200</b>
1744 Pavillion Dr.	34.066196 -117.783340	EXCAVATE, GRADE, AND CONSTRUCT NEW PCC SIDEWALK	MAILBOX, STREET SIGN, RELOCATE WM ON R/W	4	\$9	1	300	\$2,737	\$5,974	<b>\$9,300</b>
1745 Pavillion Dr.	34.066372 -117.783302	EXCAVATE, GRADE, AND CONSTRUCT NEW PCC SIDEWALK	MAILBOX, 1 LARGE TREE, GAS, 2 WM 4' WIDE	4	\$9	1	324	\$2,956	\$6,452	<b>\$10,000</b>
1738 Pavillion Dr.	34.066231 -117.783157	EXCAVATE, GRADE, AND CONSTRUCT NEW PCC SIDEWALK	CHAINLINK FENCE, 2 WM, MAILBOX	4	\$9	1	252	\$2,299	\$5,018	<b>\$7,800</b>
1737 Pavillion Dr.	34.066418 -117.783081	EXCAVATE, GRADE, AND CONSTRUCT NEW PCC SIDEWALK	MAILBOX, 3 SMALL PALM TREES, REMOVE 18"	4	\$9	1	240	\$2,189	\$4,779	<b>\$7,400</b>
1734 Pavillion Dr.	34.066257 -117.783043	EXCAVATE, GRADE, AND CONSTRUCT NEW PCC SIDEWALK	MAILBOX, LIGHT POLE	4	\$9	1	270	\$2,463	\$5,376	<b>\$8,300</b>
1735 Pavillion Dr.	34.066429 -117.783028	EXCAVATE, GRADE, AND CONSTRUCT NEW PCC SIDEWALK	MAILBOX, 2 WM	4	\$9	1	246	\$2,244	\$4,898	<b>\$7,600</b>
1731 Pavillion Dr.	34.066452 -117.782913	EXCAVATE, GRADE, AND CONSTRUCT NEW PCC SIDEWALK	FIRE HYDRANT, REMOVE MAILBOX, LIGHT POLE	4	\$9	1	252	\$2,299	\$5,018	<b>\$7,800</b>





Public Right-of-Way ADA Transition Plan Report

1727 Pavillion Dr.	34.066475 -117.782806	EXCAVATE, GRADE, AND CONSTRUCT NEW PCC SIDEWALK	2WM, MAILBOX, RELOCATE VINYL FENCE 10'	4	\$9	1	252	\$2,299	\$5,018	<b>\$7,800</b>
1726 Pavillion Dr.	34.066303 -117.782806	EXCAVATE, GRADE, AND CONSTRUCT NEW PCC SIDEWALK	2WM, REMOVE MAILBOX, AND 18" WALL	4	\$9	1	276	\$2,518	\$5,496	<b>\$8,500</b>
1720 Pavillion Dr.	34.066341 -117.782631	EXCAVATE, GRADE, AND CONSTRUCT NEW PCC SIDEWALK	2 PALM TREES, MAILBOX	4	\$9	1	270	\$2,463	\$5,376	<b>\$8,300</b>
1717 Pavillion Dr.	34.066528 -117.782524	EXCAVATE, GRADE, AND CONSTRUCT NEW PCC SIDEWALK	SHRUBS, MAILBOX, EDISON POLE	4	\$9	1	240	\$2,189	\$4,779	<b>\$7,400</b>
1714 Pavillion Dr.	34.066376 -117.782448	EXCAVATE, GRADE, AND CONSTRUCT NEW PCC SIDEWALK	1 SMALL PALM TREE, 2 WM, SHRUBS, BRICK WALL MAIL BOX	4	\$9	1	300	\$2,737	\$5,974	<b>\$9,300</b>
1563 Lavita Ave	34.068817 -117.780212	EXCAVATE, GRADE, AND CONSTRUCT NEW PCC SIDEWALK	MAILBOX,WM, 4" ?	4	\$9	1	144	\$1,314	\$2,867	<b>\$4,400</b>
1560 Lavita Ave	34.068653 -117.780144	EXCAVATE, GRADE, AND CONSTRUCT NEW PCC SIDEWALK	MAILBOX, TREE, WM (14X6 SIDEWALK) 24" & 8" ROUND	4	\$9	1	240	\$2,189	\$4,779	<b>\$7,400</b>
1559 Lavita Ave	34.068821 -117.780113	EXCAVATE, GRADE, AND CONSTRUCT NEW PCC SIDEWALK	MAILBOX,TREE 4" ?	4	\$9	1	216	\$1,970	\$4,301	<b>\$6,700</b>
1554 Lavita Ave	34.068657 -117.779984	EXCAVATE, GRADE, AND CONSTRUCT NEW PCC SIDEWALK	WM, MAILBOX	4	\$9	1	240	\$2,189	\$4,779	<b>\$7,400</b>





Public Right-of-Way ADA Transition Plan Report

1553 Lavita Ave	34.068821 -117.779961	EXCAVATE, GRADE, AND CONSTRUCT NEW PCC SIDEWALK	WM	4	\$9	1	240	\$2,189	\$4,779	<b>\$7,400</b>
1548 Lavita Ave	34.068661 -117.779831	EXCAVATE, GRADE, AND CONSTRUCT NEW PCC SIDEWALK	MAILBOX	4	\$9	1	252	\$2,299	\$5,018	<b>\$7,800</b>
1542 Lavita Ave	34.068665 -117.779671	EXCAVATE, GRADE, AND CONSTRUCT NEW PCC SIDEWALK	2WM, BASKETBALL POLE	4	\$9	1	270	\$2,463	\$5,376	<b>\$8,300</b>
1541 Lavita Ave	34.068829 -117.779663	EXCAVATE, GRADE, AND CONSTRUCT NEW PCC SIDEWALK	STREET LIGHT PULLBOX	4	\$9	1	1140	\$10,399	\$22,700	<b>\$35,200</b>
1225 Cambrin Rd.	34.069256 -117.779640	EXCAVATE, GRADE, AND CONSTRUCT NEW PCC SIDEWALK	BUSHES, MAILBOX, FIRE HYDRANT, PALM TREES	4	\$9	1	120	\$1,095	\$2,389	<b>\$3,700</b>
1221 Cambrin Rd.	34.069172 -117.779617	EXCAVATE, GRADE, AND CONSTRUCT NEW PCC SIDEWALK	MAILBOX, GAS, WM	4	\$9	1	252	\$2,299	\$5,018	<b>\$7,800</b>
1213 Cambrin Rd.	34.069004 -117.779564	EXCAVATE, GRADE, AND CONSTRUCT NEW PCC SIDEWALK	MAILBOX	4	\$9	1	264	\$2,408	\$5,257	<b>\$8,100</b>
1534 Lavita Ave	34.068668 -117.779465	EXCAVATE, GRADE, AND CONSTRUCT NEW PCC SIDEWALK	LIGHT POLE, BRICK WALKWAY, MAIL BOX	4	\$9	1	252	\$2,299	\$5,018	<b>\$7,800</b>
1224 Cambrin Rd.	34.069298 -117.779450	EXCAVATE, GRADE, AND CONSTRUCT NEW PCC SIDEWALK	REMOVE 18" BLOCK WALL	4	\$9	1	96	\$876	\$1,912	<b>\$3,000</b>





Public Right-of-Way ADA Transition Plan Report

1218 Cambrin Rd.	34.069172 -117.779411	EXCAVATE, GRADE, AND CONSTRUCT NEW PCC SIDEWALK	MAILBOX, 2 WM	4	\$9	1	228	\$2,080	\$4,540	<b>\$7,000</b>
1212 Cambrin Rd.	34.069046 -117.779373	EXCAVATE, GRADE, AND CONSTRUCT NEW PCC SIDEWALK	WM, MAILBOX	4	\$9	1	504	\$4,597	\$10,036	<b>\$15,600</b>
1530 Lavita Ave	34.068668 -117.779350	EXCAVATE, GRADE, AND CONSTRUCT NEW PCC SIDEWALK	MAILBOX	4	\$9	1	258	\$2,353	\$5,137	<b>\$8,000</b>
1525 Lavita Ave	34.068836 -117.779190	EXCAVATE, GRADE, AND CONSTRUCT NEW PCC SIDEWALK	5 LARGE TREES, 2WM, MAILBOX	4	\$9	1	996	\$9,085	\$19,832	<b>\$30,700</b>
1524 Lavita Ave	34.068676 -117.779121	EXCAVATE, GRADE, AND CONSTRUCT NEW PCC SIDEWALK	MAILBOX, 2 LARGE TREES	4	\$9	1	258	\$2,353	\$5,137	<b>\$8,000</b>

**DISTRICT: 3**    **COUNT OF DEFICIENCIES: 15**    **TOTAL COST SUMMARY:                      \$14,200**

Full Address	GPS	Item Description	Notes	Priority	Unit Cost	Quantity	Area	Subtotal	Escalated Total	Total Cost Estimated
2274 Klein Place	34.030437 -117.743835	ROOT SHAVE		4	\$113	1	0	\$113	\$246	<b>\$400</b>
350 Philadelphia	34.033318 -117.746697	REMOVE AND RECONSTRUCT PCC SIDEWALK	LOCATED ACROSS THE STREET/ SL BOX ADJUST	4	\$9	1	105	\$900	\$1,964	<b>\$3,000</b>
408 Philadelphia	34.033333 -117.746017	REMOVE AND RECONSTRUCT PCC SIDEWALK	ADJUST GAS PB	4	\$9	1	60	\$514	\$1,122	<b>\$1,700</b>





Public Right-of-Way ADA Transition Plan Report

2025 Pandoray Way	34.034859 -117.745956	REMOVE AND RECONSTRUCT PCC SIDEWALK		4	\$9	1	60	\$514	\$1,122	<b>\$1,700</b>
495 Philidelphia	34.033466 -117.745018	REMOVE AND RECONSTRUCT PCC SIDEWALK	SL BOX BROKEN & DEPRESSED PXX -S/M	4	\$9	1	25	\$214	\$468	<b>\$700</b>
2040 Pamela Ln	34.034920 -117.744026	REMOVE AND RECONSTRUCT PCC SIDEWALK		4	\$9	1	30	\$257	\$561	<b>\$900</b>
2274 Klein Place	34.030437 -117.743835	REMOVE AND RECONSTRUCT PCC SIDEWALK		4	\$9	1	125	\$1,071	\$2,338	<b>\$3,600</b>
2261 S S Towne	34.030655 -117.740494	REMOVE AND RECONSTRUCT PCC SIDEWALK		4	\$9	1	30	\$257	\$561	<b>\$900</b>
2292 S S Towne	34.030106 -117.740341	REMOVE AND RECONSTRUCT PCC SIDEWALK		4	\$9	1	25	\$214	\$468	<b>\$700</b>
511 Pamela Ln	34.034904 -117.744789	GRIND PCC SIDEWALK		4	\$5	1	5	\$23	\$50	<b>\$100</b>
623 Pamela Ln	34.034935 -117.743340	GRIND PCC SIDEWALK		4	\$5	1	6	\$28	\$60	<b>\$100</b>
671 Pamela Ln	34.034950 -117.742592	GRIND PCC SIDEWALK		4	\$5	1	6	\$28	\$60	<b>\$100</b>







Public Right-of-Way ADA Transition Plan Report

2273 S S Towne	34.030445 -117.740486	GRIND PCC SIDEWALK	FILL 1'X1' HOLE	4	\$5	1	5	\$23	\$50	<b>\$100</b>
2285 S S Towne	34.030239 -117.740478	GRIND PCC SIDEWALK		4	\$5	1	5	\$23	\$50	<b>\$100</b>
2278 S S Towne	34.030346 -117.740349	GRIND PCC SIDEWALK		4	\$5	1	6	\$28	\$60	<b>\$100</b>

**DISTRICT: 4**

**COUNT OF DEFICIENCIES: 216**

**TOTAL COST SUMMARY: \$848,800**

Full Address	GPS	Item Description	Notes	Priority	Unit Cost	Quantity	Area	Subtotal	Escalated Total	Total Cost Estimated
Cloverdale/Elaine Int.,	34.078688 -117.737917	ROOT SHAVE		4	\$113	1	0	\$113	\$246	<b>\$400</b>
1907 Cloverdale,	34.077766 -117.738022	ROOT SHAVE		4	\$113	1	0	\$113	\$246	<b>\$400</b>
1943 Cloverdale,	34.078106 -117.738014	ROOT SHAVE		4	\$113	1	0	\$113	\$246	<b>\$400</b>
1961 Cloverdale,	34.078274 -117.738014	ROOT SHAVE		4	\$113	1	0	\$113	\$246	<b>\$400</b>
1979 Cloverdale,	34.078442 -117.738014	ROOT SHAVE		4	\$113	1	0	\$113	\$246	<b>\$400</b>





Public Right-of-Way ADA Transition Plan Report

1997 Cloverdale,	34.078609 -117.738014	ROOT SHAVE		4	\$113	1	0	\$113	\$246	<b>\$400</b>
1997 Cloverdale,	34.078609 -117.738014	ROOT SHAVE	CHECK ROW FOR TREE ROOT SHAVE	4	\$113	1	0	\$113	\$246	<b>\$400</b>
1906 Cloverdale,	34.077770 -117.737824	ROOT SHAVE		4	\$113	1	0	\$113	\$246	<b>\$400</b>
1942 Cloverdale,	34.078106 -117.737824	ROOT SHAVE		4	\$113	1	0	\$113	\$246	<b>\$400</b>
1892 Cloverdale,	34.077637 -117.737816	ROOT SHAVE		4	\$113	1	0	\$113	\$246	<b>\$400</b>
1978 Cloverdale,	34.078442 -117.737816	ROOT SHAVE		4	\$113	1	0	\$113	\$246	<b>\$400</b>
1996 Cloverdale,	34.078609 -117.737816	ROOT SHAVE		4	\$113	1	0	\$113	\$246	<b>\$400</b>
1776 SAN ANTONIO AVE,	34.076801 -117.736610	ROOT SHAVE	8" CF 12" GUTTER	4	\$113	1	0	\$113	\$246	<b>\$400</b>
843 James Pl,	34.076706 -117.735435	ROOT SHAVE		4	\$113	2	0	\$226	\$493	<b>\$800</b>





Public Right-of-Way ADA Transition Plan Report

850 Russel Pl,	34.077255 -117.735428	ROOT SHAVE		4	\$113	1	0	\$113	\$246	<b>\$400</b>
851 James Pl,	34.076706 -117.735237	ROOT SHAVE		4	\$113	3	0	\$339	\$739	<b>\$1,100</b>
860 James Pl,	34.076542 -117.735031	ROOT SHAVE	8" CF 12" GUTTER	4	\$113	1	0	\$113	\$246	<b>\$400</b>
1839 Singingwood Ave. ,	34.077503 -117.734962	ROOT SHAVE		4	\$113	1	0	\$113	\$246	<b>\$400</b>
1871 Singingwood Ave. ,	34.077911 -117.734955	ROOT SHAVE	400 SF A.C. Repair in Street	4	\$113	1	0	\$113	\$246	<b>\$400</b>
1895 Singingwood Ave. ,	34.078209 -117.734901	ROOT SHAVE		4	\$113	1	0	\$113	\$246	<b>\$400</b>
1907 Singingwood Ave. ,	34.078358 -117.734871	ROOT SHAVE	6 Inch Curb; 12 Inch Gutter	4	\$113	1	0	\$113	\$246	<b>\$400</b>
1836 Singingwood Ave. ,	34.077480 -117.734764	ROOT SHAVE	6 Inch Curb; 12 Inch Gutter	4	\$113	1	0	\$113	\$246	<b>\$400</b>
897 James Pl,	34.076721 -117.734123	ROOT SHAVE		4	\$113	1	0	\$113	\$246	<b>\$400</b>





Public Right-of-Way ADA Transition Plan Report

1834 Wild Rose Ave,	34.077518 -117.733879	ROOT SHAVE		4	\$113	1	0	\$113	\$246	<b>\$400</b>
1834 Wildrose Avenue,	34.077518 -117.733879	ROOT SHAVE	6 Inch Curb; 12 Inch Gutter	4	\$113	1	0	\$113	\$246	<b>\$400</b>
1856 Wildrose Avenue,	34.077801 -117.733872	ROOT SHAVE	6 Inch Curb; 12 Inch Gutter	4	\$113	1	0	\$113	\$246	<b>\$400</b>
1920 Wildrose Avenue,	34.078617 -117.733727	ROOT SHAVE	6 Inch Curb; 12 Inch Gutter	4	\$113	1	0	\$113	\$246	<b>\$400</b>
939 Terry View Ave,	34.080868 -117.733078	ROOT SHAVE		4	\$113	1	0	\$113	\$246	<b>\$400</b>
2064 Palm Grove Ave ,	34.080544 -117.732697	ROOT SHAVE		4	\$113	1	0	\$113	\$246	<b>\$400</b>
972 Terry View Ave,	34.080814 -117.732224	ROOT SHAVE		4	\$113	1	0	\$113	\$246	<b>\$400</b>
971 Terry View Ave,	34.080978 -117.732216	ROOT SHAVE		4	\$113	1	0	\$113	\$246	<b>\$400</b>
2070 Pennywood Pl,	34.080662 -117.731720	ROOT SHAVE		4	\$113	1	0	\$113	\$246	<b>\$400</b>





Public Right-of-Way ADA Transition Plan Report

1015 Terry View Ave,	34.080959 -117.731399	ROOT SHAVE		4	\$113	1	0	\$113	\$246	<b>\$400</b>
1027 Terry View Ave,	34.080959 -117.731232	ROOT SHAVE		4	\$113	1	0	\$113	\$246	<b>\$400</b>
Southside Briarwood Ln,	34.079517 -117.737263	REMOVE TREE	3 irrigation box adjust, 1 meter box replacement	4	\$1,136	11	0	\$12,500	\$27,285	<b>\$42,300</b>
1809 Claremont Pl,	34.077152 -117.735855	REMOVE TREE	6" CF & 12" Gutter	4	\$1,136	1	0	\$1,136	\$2,480	<b>\$3,800</b>
1837 Claremont Pl,	34.077564 -117.735855	REMOVE TREE	6" CF & 12" Gutter, 10x10 Street patch AC	4	\$1,136	1	0	\$1,136	\$2,480	<b>\$3,800</b>
1853 Claremont Pl,	34.077763 -117.735840	REMOVE TREE	6" CF & 12" Gutter	4	\$1,136	1	0	\$1,136	\$2,480	<b>\$3,800</b>
1869 Claremont Pl,	34.077950 -117.735809	REMOVE TREE	6" CF & 12" Gutter	4	\$1,136	1	0	\$1,136	\$2,480	<b>\$3,800</b>
1885 Claremont Pl,	34.078140 -117.735786	REMOVE TREE	6" CF & 12" Gutter	4	\$1,136	1	0	\$1,136	\$2,480	<b>\$3,800</b>
1893 Claremont Pl,	34.078232 -117.735764	REMOVE TREE	8" CF & 12" Gutter, 10x10 Street patch AC	4	\$1,136	1	0	\$1,136	\$2,480	<b>\$3,800</b>





Public Right-of-Way ADA Transition Plan Report

1905 Claremont Pl,	34.078373 -117.735733	REMOVE TREE		4	\$1,136	1	0	\$1,136	\$2,480	<b>\$3,800</b>
842 Russell Pl,	34.077255 -117.735664	REMOVE TREE	8" CF & 12" Gutter	4	\$1,136	2	0	\$2,273	\$4,961	<b>\$7,700</b>
1838 Claremont Pl,	34.077591 -117.735657	REMOVE TREE	8" CF & 12" Gutter	4	\$1,136	1	0	\$1,136	\$2,480	<b>\$3,800</b>
1886 Claremont Pl,	34.078136 -117.735588	REMOVE TREE		4	\$1,136	1	0	\$1,136	\$2,480	<b>\$3,800</b>
1894 Claremont Pl,	34.078228 -117.735565	REMOVE TREE	3x5 street patch AC	4	\$1,136	1	0	\$1,136	\$2,480	<b>\$3,800</b>
1908 Claremont Pl,	34.078388 -117.735535	REMOVE TREE	8" CF & 12" Gutter	4	\$1,136	1	0	\$1,136	\$2,480	<b>\$3,800</b>
843 James Pl,	34.076706 -117.735435	REMOVE TREE	8" CF & 12" Gutter	4	\$1,136	1	0	\$1,136	\$2,480	<b>\$3,800</b>
852 James Pl,	34.076542 -117.735230	REMOVE TREE		4	\$1,136	1	0	\$1,136	\$2,480	<b>\$3,800</b>
866 Russel Pl,	34.077255 -117.734947	REMOVE TREE		4	\$1,136	1	0	\$1,136	\$2,480	<b>\$3,800</b>





Public Right-of-Way ADA Transition Plan Report

891 James Pl,	34.076714 -117.734268	REMOVE TREE		4	\$1,136	1	0	\$1,136	\$2,480	<b>\$3,800</b>
1835 Wildrose Avenue,	34.077522 -117.734078	REMOVE TREE	6 Inch Curb; 12 Inch Gutter	4	\$1,136	1	0	\$1,136	\$2,480	<b>\$3,800</b>
1889 Wildrose Avenue,	34.078232 -117.734001	REMOVE TREE	6 Inch Curb; 12 Inch Gutter; 200 SF A.C. Repair	4	\$1,136	1	0	\$1,136	\$2,480	<b>\$3,800</b>
1897 Wildrose Avenue,	34.078335 -117.733978	REMOVE TREE	6 Inch Curb; 12 Inch Gutter	4	\$1,136	1	0	\$1,136	\$2,480	<b>\$3,800</b>
904 Russel Pl,	34.077290 -117.733948	REMOVE TREE		4	\$1,136	1	0	\$1,136	\$2,480	<b>\$3,800</b>
1839 Singingwood Ave. ,	34.077503 -117.734962	REMOVE EXISTING IMPROVEMENTS AND CONSTRUCT PCC DRIVEWAY APPROAC		4	\$10	1	220	\$2,233	\$4,875	<b>\$7,600</b>
1028 Terry View Ave,	34.080795 -117.731232	REMOVE EXISTING IMPROVEMENTS AND CONSTRUCT PCC DRIVEWAY APPROAC		4	\$10	1	60	\$609	\$1,329	<b>\$2,100</b>
Southside Briarwood Ln,	34.079517 -117.737263	REMOVE EXISTING IMPROVEMENTS AND CONSTRUCT PCC ALLEY APPROACH	3 irrigation box adjust, 1 meter box replacement	4	\$5,757	2	0	\$11,513	\$25,132	<b>\$39,000</b>
1997 Cloverdale,	34.078609 -117.738014	REMOVE EXISTING IMPROVEMENTS AND CONSTRUCT PCC ALLEY APPROACH	CHECK ROW FOR TREE ROOT SHAVE	4	\$5,757	1	0	\$5,757	\$12,566	<b>\$19,500</b>



Public Right-of-Way ADA Transition Plan Report

1955 N SAN ANTONIO AVE,	34.078976 -117.736824	REMOVE EXISTING IMPROVEMENTS AND CONSTRUCT PCC ALLEY APPROACH	4	\$5,757	1	0	\$5,757	\$12,566	<b>\$19,500</b>
1921 N SAN ANTONIO AVE,	34.078529 -117.736816	REMOVE EXISTING IMPROVEMENTS AND CONSTRUCT PCC ALLEY APPROACH	4	\$5,757	1	0	\$5,757	\$12,566	<b>\$19,500</b>
1779 Claremont Pl,	34.076752 -117.735855	REMOVE EXISTING IMPROVEMENTS AND CONSTRUCT PCC ALLEY APPROACH	4	\$5,757	1	0	\$5,757	\$12,566	<b>\$19,500</b>
Southside Briarwood Ln,	34.079517 -117.737263	REMOVE AND RELOCATE EXISTING WATER METER	4	\$973	4	0	\$3,891	\$8,494	<b>\$13,200</b>
Southside Briarwood Ln,	34.079517 -117.737263	REMOVE AND RELOCATE EXISTING TRAFFIC SIGN OR MAILBOX	4	\$312	5	0	\$1,560	\$3,405	<b>\$5,300</b>
1779 Claremont Pl,	34.076752 -117.735855	REMOVE AND RELOCATE EXISTING TRAFFIC SIGN OR MAILBOX	4	\$312	1	0	\$312	\$681	<b>\$1,100</b>
Northside Briarwood Ace,	34.079380 -117.737265	REMOVE AND RECONSTRUCT PCC SIDEWALK	4	\$9	1	180	\$1,542	\$3,366	<b>\$5,200</b>
1907 Cloverdale,	34.077766 -117.738022	REMOVE AND RECONSTRUCT PCC SIDEWALK	4	\$9	1	40	\$343	\$748	<b>\$1,200</b>
1943 Cloverdale,	34.078106 -117.738014	REMOVE AND RECONSTRUCT PCC SIDEWALK	4	\$9	1	120	\$1,028	\$2,244	<b>\$3,500</b>







Public Right-of-Way ADA Transition Plan Report

1961 Cloverdale,	34.078274 -117.738014	REMOVE AND RECONSTRUCT PCC SIDEWALK		4	\$9	1	20	\$171	\$374	<b>\$600</b>
1979 Cloverdale,	34.078442 -117.738014	REMOVE AND RECONSTRUCT PCC SIDEWALK		4	\$9	1	120	\$1,028	\$2,244	<b>\$3,500</b>
1997 Cloverdale,	34.078609 -117.738014	REMOVE AND RECONSTRUCT PCC SIDEWALK		4	\$9	1	320	\$2,742	\$5,984	<b>\$9,300</b>
1997 Cloverdale,	34.078609 -117.738014	REMOVE AND RECONSTRUCT PCC SIDEWALK	CHECK ROW FOR TREE ROOT SHAVE	4	\$9	1	320	\$2,742	\$5,984	<b>\$9,300</b>
1906 Cloverdale,	34.077770 -117.737824	REMOVE AND RECONSTRUCT PCC SIDEWALK		4	\$9	1	110	\$942	\$2,057	<b>\$3,200</b>
1942 Cloverdale,	34.078106 -117.737824	REMOVE AND RECONSTRUCT PCC SIDEWALK		4	\$9	1	60	\$514	\$1,122	<b>\$1,700</b>
1892 Cloverdale,	34.077637 -117.737816	REMOVE AND RECONSTRUCT PCC SIDEWALK		4	\$9	1	60	\$514	\$1,122	<b>\$1,700</b>
1978 Cloverdale,	34.078442 -117.737816	REMOVE AND RECONSTRUCT PCC SIDEWALK		4	\$9	1	40	\$343	\$748	<b>\$1,200</b>
1996 Cloverdale,	34.078609 -117.737816	REMOVE AND RECONSTRUCT PCC SIDEWALK		4	\$9	1	225	\$1,928	\$4,208	<b>\$6,500</b>





Public Right-of-Way ADA Transition Plan Report

1996 Cloverdale,	34.078609 -117.737816	REMOVE AND RECONSTRUCT PCC SIDEWALK		4	\$9	1	25	\$214	\$468	<b>\$700</b>
779 Elaine,	34.078770 -117.737381	REMOVE AND RECONSTRUCT PCC SIDEWALK	ADJUST WM	4	\$9	1	100	\$857	\$1,870	<b>\$2,900</b>
1776 N SAN ANTONIO AVE,	34.076801 -117.736610	REMOVE AND RECONSTRUCT PCC SIDEWALK		4	\$9	1	110	\$942	\$2,057	<b>\$3,200</b>
1776 SAN ANTONIO AVE,	34.076801 -117.736610	REMOVE AND RECONSTRUCT PCC SIDEWALK	8" CF 12" GUTTER	4	\$9	1	125	\$1,071	\$2,338	<b>\$3,600</b>
1779 Claremont Pl,	34.076752 -117.735855	REMOVE AND RECONSTRUCT PCC SIDEWALK	8"CF 12"GUTTER, alley 30x14, replac existing	4	\$9	1	50	\$428	\$935	<b>\$1,400</b>
1809 Claremont Pl,	34.077152 -117.735855	REMOVE AND RECONSTRUCT PCC SIDEWALK	6" CF & 12" Gutter	4	\$9	1	100	\$857	\$1,870	<b>\$2,900</b>
1823 Claremont Pl,	34.077404 -117.735855	REMOVE AND RECONSTRUCT PCC SIDEWALK	6" CF & 12" Gutter	4	\$9	1	100	\$857	\$1,870	<b>\$2,900</b>
1837 Claremont Pl,	34.077564 -117.735855	REMOVE AND RECONSTRUCT PCC SIDEWALK	6" CF & 12" Gutter, 10x10 Street patch AC	4	\$9	1	200	\$1,713	\$3,740	<b>\$5,800</b>
1853 Claremont Pl,	34.077763 -117.735840	REMOVE AND RECONSTRUCT PCC SIDEWALK	6" CF & 12" Gutter	4	\$9	1	50	\$428	\$935	<b>\$1,400</b>





Public Right-of-Way ADA Transition Plan Report

1869 Claremont Pl,	34.077950 -117.735809	REMOVE AND RECONSTRUCT PCC SIDEWALK	6" CF & 12" Gutter	4	\$9	1	50	\$428	\$935	<b>\$1,400</b>
1885 Claremont Pl,	34.078140 -117.735786	REMOVE AND RECONSTRUCT PCC SIDEWALK	6" CF & 12" Gutter	4	\$9	1	200	\$1,713	\$3,740	<b>\$5,800</b>
1893 Claremont Pl,	34.078232 -117.735764	REMOVE AND RECONSTRUCT PCC SIDEWALK	8" CF & 12" Gutter, 10x10 Street patch AC	4	\$9	1	150	\$1,285	\$2,805	<b>\$4,300</b>
1905 Claremont Pl,	34.078373 -117.735733	REMOVE AND RECONSTRUCT PCC SIDEWALK		4	\$9	1	125	\$1,071	\$2,338	<b>\$3,600</b>
842 Russell Pl,	34.077255 -117.735664	REMOVE AND RECONSTRUCT PCC SIDEWALK	8" CF & 12" Gutter	4	\$9	1	150	\$1,285	\$2,805	<b>\$4,300</b>
1838 Claremont Pl,	34.077591 -117.735657	REMOVE AND RECONSTRUCT PCC SIDEWALK	8" CF & 12" Gutter	4	\$9	1	100	\$857	\$1,870	<b>\$2,900</b>
1838 Claremont Pl,	34.077591 -117.735657	REMOVE AND RECONSTRUCT PCC SIDEWALK		4	\$9	1	50	\$428	\$935	<b>\$1,400</b>
1854 Claremont Pl,	34.077766 -117.735634	REMOVE AND RECONSTRUCT PCC SIDEWALK	8" CF & 12" Gutter	4	\$9	1	80	\$685	\$1,496	<b>\$2,300</b>
1870 Claremont Pl,	34.077953 -117.735611	REMOVE AND RECONSTRUCT PCC SIDEWALK		4	\$9	1	100	\$857	\$1,870	<b>\$2,900</b>





Public Right-of-Way ADA Transition Plan Report

1886 Claremont Pl,	34.078136 -117.735588	REMOVE AND RECONSTRUCT PCC SIDEWALK		4	\$9	1	150	\$1,285	\$2,805	<b>\$4,300</b>
1894 Claremont Pl,	34.078228 -117.735565	REMOVE AND RECONSTRUCT PCC SIDEWALK	3x5 street patch AC	4	\$9	1	150	\$1,285	\$2,805	<b>\$4,300</b>
1908 Claremont Pl,	34.078388 -117.735535	REMOVE AND RECONSTRUCT PCC SIDEWALK	8" CF & 12" Gutter	4	\$9	1	100	\$857	\$1,870	<b>\$2,900</b>
843 James Pl,	34.076706 -117.735435	REMOVE AND RECONSTRUCT PCC SIDEWALK	8" CF & 12" Gutter	4	\$9	1	125	\$1,071	\$2,338	<b>\$3,600</b>
843 James Pl,	34.076706 -117.735435	REMOVE AND RECONSTRUCT PCC SIDEWALK		4	\$9	1	100	\$857	\$1,870	<b>\$2,900</b>
850 Russel Pl,	34.077255 -117.735428	REMOVE AND RECONSTRUCT PCC SIDEWALK		4	\$9	1	100	\$857	\$1,870	<b>\$2,900</b>
851 James Pl,	34.076706 -117.735237	REMOVE AND RECONSTRUCT PCC SIDEWALK		4	\$9	1	200	\$1,713	\$3,740	<b>\$5,800</b>
852 James Pl,	34.076542 -117.735230	REMOVE AND RECONSTRUCT PCC SIDEWALK		4	\$9	1	175	\$1,499	\$3,273	<b>\$5,100</b>
860 James Pl,	34.076542 -117.735031	REMOVE AND RECONSTRUCT PCC SIDEWALK	8" CF 12" GUTTER	4	\$9	1	175	\$1,499	\$3,273	<b>\$5,100</b>





Public Right-of-Way ADA Transition Plan Report

1855 Singingwood Ave. ,	34.077702 -117.734970	REMOVE AND RECONSTRUCT PCC SIDEWALK	200 SF A.C. Repair in Street	4	\$9	1	125	\$1,071	\$2,338	<b>\$3,600</b>
1839 Singingwood Ave.,	34.077503 -117.734962	REMOVE AND RECONSTRUCT PCC SIDEWALK		4	\$9	1	75	\$643	\$1,403	<b>\$2,200</b>
1839 Singingwood Ave. ,	34.077503 -117.734962	REMOVE AND RECONSTRUCT PCC SIDEWALK		4	\$9	1	275	\$2,356	\$5,143	<b>\$8,000</b>
1871 Singingwood Ave. ,	34.077911 -117.734955	REMOVE AND RECONSTRUCT PCC SIDEWALK	400 SF A.C. Repair in Street	4	\$9	1	275	\$2,356	\$5,143	<b>\$8,000</b>
1895 Singingwood Ave. ,	34.078209 -117.734901	REMOVE AND RECONSTRUCT PCC SIDEWALK		4	\$9	1	100	\$857	\$1,870	<b>\$2,900</b>
1907 Singingwood Ave. ,	34.078358 -117.734871	REMOVE AND RECONSTRUCT PCC SIDEWALK	6 Inch Curb; 12 Inch Gutter	4	\$9	1	100	\$857	\$1,870	<b>\$2,900</b>
867 James Pl,	34.076710 -117.734848	REMOVE AND RECONSTRUCT PCC SIDEWALK		4	\$9	1	50	\$428	\$935	<b>\$1,400</b>
868 James Pl,	34.076542 -117.734825	REMOVE AND RECONSTRUCT PCC SIDEWALK		4	\$9	1	75	\$643	\$1,403	<b>\$2,200</b>
1856 Singingwood Ave. ,	34.077728 -117.734772	REMOVE AND RECONSTRUCT PCC SIDEWALK	6 Inch Curb; 12 Inch Gutter	4	\$9	1	50	\$428	\$935	<b>\$1,400</b>





Public Right-of-Way ADA Transition Plan Report

1836 Singingwood Ave. ,	34.077480 -117.734764	REMOVE AND RECONSTRUCT PCC SIDEWALK	6 Inch Curb; 12 Inch Gutter	4	\$9	1	150	\$1,285	\$2,805	<b>\$4,300</b>
1872 Singingwood Ave. ,	34.077915 -117.734749	REMOVE AND RECONSTRUCT PCC SIDEWALK	6 Inch Curb; 12 Inch Gutter	4	\$9	1	75	\$643	\$1,403	<b>\$2,200</b>
1896 Singingwood Ave. ,	34.078209 -117.734695	REMOVE AND RECONSTRUCT PCC SIDEWALK	6 Inch Curb; 12 Inch Gutter	4	\$9	1	50	\$428	\$935	<b>\$1,400</b>
1908 Singingwood Ave. ,	34.078354 -117.734665	REMOVE AND RECONSTRUCT PCC SIDEWALK		4	\$9	1	35	\$300	\$655	<b>\$1,000</b>
875 James Pl,	34.076710 -117.734650	REMOVE AND RECONSTRUCT PCC SIDEWALK		4	\$9	1	75	\$643	\$1,403	<b>\$2,200</b>
891 James Pl,	34.076714 -117.734268	REMOVE AND RECONSTRUCT PCC SIDEWALK		4	\$9	1	100	\$857	\$1,870	<b>\$2,900</b>
897 James Pl,	34.076721 -117.734123	REMOVE AND RECONSTRUCT PCC SIDEWALK		4	\$9	1	210	\$1,799	\$3,927	<b>\$6,100</b>
898 Russel Pl,	34.077278 -117.734100	REMOVE AND RECONSTRUCT PCC SIDEWALK		4	\$9	1	100	\$857	\$1,870	<b>\$2,900</b>
1835 Wildrose Avenue,	34.077522 -117.734078	REMOVE AND RECONSTRUCT PCC SIDEWALK	6 Inch Curb; 12 Inch Gutter	4	\$9	1	100	\$857	\$1,870	<b>\$2,900</b>





Public Right-of-Way ADA Transition Plan Report

1873 Wildrose Avenue,	34.078026 -117.734039	REMOVE AND RECONSTRUCT PCC SIDEWALK		4	\$9	1	125	\$1,071	\$2,338	<b>\$3,600</b>
1889 Wildrose Avenue,	34.078232 -117.734001	REMOVE AND RECONSTRUCT PCC SIDEWALK	6 Inch Curb; 12 Inch Gutter; 200 SF A.C. Repair	4	\$9	1	200	\$1,713	\$3,740	<b>\$5,800</b>
1897 Wildrose Avenue,	34.078335 -117.733978	REMOVE AND RECONSTRUCT PCC SIDEWALK	6 Inch Curb; 12 Inch Gutter	4	\$9	1	125	\$1,071	\$2,338	<b>\$3,600</b>
904 Russel Pl,	34.077290 -117.733948	REMOVE AND RECONSTRUCT PCC SIDEWALK		4	\$9	1	150	\$1,285	\$2,805	<b>\$4,300</b>
905 James Pl,	34.076736 -117.733925	REMOVE AND RECONSTRUCT PCC SIDEWALK		4	\$9	1	75	\$643	\$1,403	<b>\$2,200</b>
1834 Wild Rose Ave,	34.077518 -117.733879	REMOVE AND RECONSTRUCT PCC SIDEWALK		4	\$9	1	125	\$1,071	\$2,338	<b>\$3,600</b>
1834 Wildrose Avenue,	34.077518 -117.733879	REMOVE AND RECONSTRUCT PCC SIDEWALK	6 Inch Curb; 12 Inch Gutter	4	\$9	1	75	\$643	\$1,403	<b>\$2,200</b>
1856 Wildrose Avenue,	34.077801 -117.733872	REMOVE AND RECONSTRUCT PCC SIDEWALK	6 Inch Curb; 12 Inch Gutter	4	\$9	1	75	\$643	\$1,403	<b>\$2,200</b>
1920 Wildrose Avenue,	34.078617 -117.733727	REMOVE AND RECONSTRUCT PCC SIDEWALK	6 Inch Curb; 12 Inch Gutter	4	\$9	1	75	\$643	\$1,403	<b>\$2,200</b>





Public Right-of-Way ADA Transition Plan Report

1932 Wildrose Avenue,	34.078773 -117.733696	REMOVE AND RECONSTRUCT PCC SIDEWALK		4	\$9	1	50	\$428	\$935	<b>\$1,400</b>
939 Terry View Ave,	34.080868 -117.733078	REMOVE AND RECONSTRUCT PCC SIDEWALK		4	\$9	1	225	\$1,928	\$4,208	<b>\$6,500</b>
1975 Palm Grove Ave ,	34.079361 -117.732895	REMOVE AND RECONSTRUCT PCC SIDEWALK		4	\$9	1	125	\$1,071	\$2,338	<b>\$3,600</b>
1993 Palm Grove Ave ,	34.079597 -117.732895	REMOVE AND RECONSTRUCT PCC SIDEWALK		4	\$9	1	150	\$1,285	\$2,805	<b>\$4,300</b>
2064 Palm Grove Ave ,	34.080544 -117.732697	REMOVE AND RECONSTRUCT PCC SIDEWALK		4	\$9	1	50	\$428	\$935	<b>\$1,400</b>
972 Terry View Ave,	34.080814 -117.732224	REMOVE AND RECONSTRUCT PCC SIDEWALK		4	\$9	1	150	\$1,285	\$2,805	<b>\$4,300</b>
971 Terry View Ave,	34.080978 -117.732216	REMOVE AND RECONSTRUCT PCC SIDEWALK		4	\$9	1	72	\$617	\$1,347	<b>\$2,100</b>
2067 Pennywood Pl.,	34.080620 -117.731918	REMOVE AND RECONSTRUCT PCC SIDEWALK	1- #4 Water Box Replacement	4	\$9	1	330	\$2,827	\$6,172	<b>\$9,600</b>
2070 Pennywood Pl,	34.080662 -117.731720	REMOVE AND RECONSTRUCT PCC SIDEWALK		4	\$9	1	420	\$3,598	\$7,855	<b>\$12,200</b>







Public Right-of-Way ADA Transition Plan Report

2044 Pennywood Pl.,	34.080383 -117.731720	REMOVE AND RECONSTRUCT PCC SIDEWALK		4	\$9	1	60	\$514	\$1,122	<b>\$1,700</b>
1015 Terry View Ave,	34.080959 -117.731399	REMOVE AND RECONSTRUCT PCC SIDEWALK		4	\$9	1	120	\$1,028	\$2,244	<b>\$3,500</b>
1027 Terry View Ave,	34.080959 -117.731232	REMOVE AND RECONSTRUCT PCC SIDEWALK		4	\$9	1	240	\$2,056	\$4,488	<b>\$7,000</b>
1039 Terry View Ave,	34.080959 -117.731064	REMOVE AND RECONSTRUCT PCC SIDEWALK		4	\$9	1	72	\$617	\$1,347	<b>\$2,100</b>
Northside Briarwood Ace,	34.079380 -117.737265	REMOVE AND RECONSTRUCT PCC CURB AND GUTTER		4	\$55	1	40	\$2,184	\$4,768	<b>\$7,400</b>
Pennywood Pl Terry View Ave,	34.080874 -117.731817	REMOVE AND RECONSTRUCT PCC CURB AND GUTTER		4	\$55	1	10	\$546	\$1,192	<b>\$1,800</b>
1776 SAN ANTONIO AVE,	34.076801 -117.736610	REMOVE AND RECONSTRUCT PCC CURB AND GUTTER	8" CF 12" GUTTER	4	\$55	1	15	\$819	\$1,788	<b>\$2,800</b>
1779 Claremont Pl,	34.076752 -117.735855	REMOVE AND RECONSTRUCT PCC CURB AND GUTTER	8"CF 12"GUTTER, alley 30x14, replace existing	4	\$55	1	35	\$1,911	\$4,172	<b>\$6,500</b>
1779 Claremont Pl,	34.076752 -117.735855	REMOVE AND RECONSTRUCT PCC CURB AND GUTTER	8" CF & 12" Gutter	4	\$55	1	20	\$1,092	\$2,384	<b>\$3,700</b>





Public Right-of-Way ADA Transition Plan Report

1809 Claremont Pl,	34.077152 -117.735855	REMOVE AND RECONSTRUCT PCC CURB AND GUTTER	6" CF & 12" Gutter	4	\$55	1	20	\$1,092	\$2,384	<b>\$3,700</b>
1823 Claremont Pl,	34.077404 -117.735855	REMOVE AND RECONSTRUCT PCC CURB AND GUTTER	6" CF & 12" Gutter	4	\$55	1	20	\$1,092	\$2,384	<b>\$3,700</b>
1837 Claremont Pl,	34.077564 -117.735855	REMOVE AND RECONSTRUCT PCC CURB AND GUTTER	6" CF & 12" Gutter, 10x10 Street patch AC	4	\$55	1	10	\$546	\$1,192	<b>\$1,800</b>
1853 Claremont Pl,	34.077763 -117.735840	REMOVE AND RECONSTRUCT PCC CURB AND GUTTER	6" CF & 12" Gutter	4	\$55	1	20	\$1,092	\$2,384	<b>\$3,700</b>
1869 Claremont Pl,	34.077950 -117.735809	REMOVE AND RECONSTRUCT PCC CURB AND GUTTER	6" CF & 12" Gutter	4	\$55	1	10	\$546	\$1,192	<b>\$1,800</b>
1885 Claremont Pl,	34.078140 -117.735786	REMOVE AND RECONSTRUCT PCC CURB AND GUTTER	6" CF & 12" Gutter	4	\$55	1	45	\$2,457	\$5,364	<b>\$8,300</b>
1893 Claremont Pl,	34.078232 -117.735764	REMOVE AND RECONSTRUCT PCC CURB AND GUTTER	8" CF & 12" Gutter, 10x10 Street patch AC	4	\$55	1	20	\$1,092	\$2,384	<b>\$3,700</b>
842 Russell Pl,	34.077255 -117.735664	REMOVE AND RECONSTRUCT PCC CURB AND GUTTER	8" CF & 12" Gutter	4	\$55	1	20	\$1,092	\$2,384	<b>\$3,700</b>
1838 Claremont Pl,	34.077591 -117.735657	REMOVE AND RECONSTRUCT PCC CURB AND GUTTER	8" CF & 12" Gutter	4	\$55	1	15	\$819	\$1,788	<b>\$2,800</b>





Public Right-of-Way ADA Transition Plan Report

1854 Claremont Pl,	34.077766 -117.735634	REMOVE AND RECONSTRUCT PCC CURB AND GUTTER	8" CF & 12" Gutter	4	\$55	1	25	\$1,365	\$2,980	<b>\$4,600</b>
1908 Claremont Pl,	34.078388 -117.735535	REMOVE AND RECONSTRUCT PCC CURB AND GUTTER	8" CF & 12" Gutter	4	\$55	1	18	\$983	\$2,145	<b>\$3,300</b>
843 James Pl,	34.076706 -117.735435	REMOVE AND RECONSTRUCT PCC CURB AND GUTTER	8" CF & 12" Gutter	4	\$55	1	20	\$1,092	\$2,384	<b>\$3,700</b>
851 James Pl,	34.076706 -117.735237	REMOVE AND RECONSTRUCT PCC CURB AND GUTTER		4	\$55	1	15	\$819	\$1,788	<b>\$2,800</b>
860 James Pl,	34.076542 -117.735031	REMOVE AND RECONSTRUCT PCC CURB AND GUTTER	8" CF 12" GUTTER	4	\$55	1	32	\$1,747	\$3,814	<b>\$5,900</b>
1855 Singingwood Ave. ,	34.077702 -117.734970	REMOVE AND RECONSTRUCT PCC CURB AND GUTTER	200 SF A.C. Repair in Street	4	\$55	1	25	\$1,365	\$2,980	<b>\$4,600</b>
1839 Singingwood Ave,	34.077503 -117.734962	REMOVE AND RECONSTRUCT PCC CURB AND GUTTER		4	\$55	1	30	\$1,638	\$3,576	<b>\$5,500</b>
1839 Singingwood Ave. ,	34.077503 -117.734962	REMOVE AND RECONSTRUCT PCC CURB AND GUTTER		4	\$55	1	55	\$3,003	\$6,555	<b>\$10,200</b>
1871 Singingwood Ave. ,	34.077911 -117.734955	REMOVE AND RECONSTRUCT PCC CURB AND GUTTER	400 SF A.C. Repair in Street	4	\$55	1	46	\$2,512	\$5,483	<b>\$8,500</b>





Public Right-of-Way ADA Transition Plan Report

1887 Singingwood Ave. ,	34.078110 -117.734917	REMOVE AND RECONSTRUCT PCC CURB AND GUTTER	6 Inch Curb; 12 Inch Gutter	4	\$55	1	20	\$1,092	\$2,384	<b>\$3,700</b>
1907 Singingwood Ave. ,	34.078358 -117.734871	REMOVE AND RECONSTRUCT PCC CURB AND GUTTER	6 Inch Curb; 12 Inch Gutter	4	\$55	1	35	\$1,911	\$4,172	<b>\$6,500</b>
1856 Singingwood Ave. ,	34.077728 -117.734772	REMOVE AND RECONSTRUCT PCC CURB AND GUTTER	6 Inch Curb; 12 Inch Gutter	4	\$55	1	45	\$2,457	\$5,364	<b>\$8,300</b>
1836 Singingwood Ave.,	34.077480 -117.734764	REMOVE AND RECONSTRUCT PCC CURB AND GUTTER	4 each 5 lf s/w grind	4	\$55	1	25	\$1,365	\$2,980	<b>\$4,600</b>
1836 Singingwood Ave. ,	34.077480 -117.734764	REMOVE AND RECONSTRUCT PCC CURB AND GUTTER	6 Inch Curb; 12 Inch Gutter	4	\$55	1	40	\$2,184	\$4,768	<b>\$7,400</b>
1872 Singingwood Ave. ,	34.077915 -117.734749	REMOVE AND RECONSTRUCT PCC CURB AND GUTTER	6 Inch Curb; 12 Inch Gutter	4	\$55	1	32	\$1,747	\$3,814	<b>\$5,900</b>
1888 Singingwood Ave. ,	34.078110 -117.734718	REMOVE AND RECONSTRUCT PCC CURB AND GUTTER	6 Inch Curb; 12 Inch Gutter	4	\$55	1	15	\$819	\$1,788	<b>\$2,800</b>
1896 Singingwood Ave. ,	34.078209 -117.734695	REMOVE AND RECONSTRUCT PCC CURB AND GUTTER	6 Inch Curb; 12 Inch Gutter	4	\$55	1	15	\$819	\$1,788	<b>\$2,800</b>
891 James Pl,	34.076714 -117.734268	REMOVE AND RECONSTRUCT PCC CURB AND GUTTER		4	\$55	1	10	\$546	\$1,192	<b>\$1,800</b>





Public Right-of-Way ADA Transition Plan Report

897 James Pl,	34.076721 -117.734123	REMOVE AND RECONSTRUCT PCC CURB AND GUTTER		4	\$55	1	55	\$3,003	\$6,555	<b>\$10,200</b>
898 Russel Pl,	34.077278 -117.734100	REMOVE AND RECONSTRUCT PCC CURB AND GUTTER		4	\$55	1	15	\$819	\$1,788	<b>\$2,800</b>
1835 Wildrose Avenue,	34.077522 -117.734078	REMOVE AND RECONSTRUCT PCC CURB AND GUTTER	6 Inch Curb; 12 Inch Gutter	4	\$55	1	20	\$1,092	\$2,384	<b>\$3,700</b>
1889 Wildrose Avenue,	34.078232 -117.734001	REMOVE AND RECONSTRUCT PCC CURB AND GUTTER	6 Inch Curb; 12 Inch Gutter; 200 SF A.C. Repair	4	\$55	1	20	\$1,092	\$2,384	<b>\$3,700</b>
1897 Wildrose Avenue,	34.078335 -117.733978	REMOVE AND RECONSTRUCT PCC CURB AND GUTTER	6 Inch Curb; 12 Inch Gutter	4	\$55	1	35	\$1,911	\$4,172	<b>\$6,500</b>
904 Russel Pl,	34.077290 -117.733948	REMOVE AND RECONSTRUCT PCC CURB AND GUTTER		4	\$55	1	30	\$1,638	\$3,576	<b>\$5,500</b>
1834 Wild Rose Ave,	34.077518 -117.733879	REMOVE AND RECONSTRUCT PCC CURB AND GUTTER		4	\$55	1	20	\$1,092	\$2,384	<b>\$3,700</b>
1834 Wildrose Avenue,	34.077518 -117.733879	REMOVE AND RECONSTRUCT PCC CURB AND GUTTER	6 Inch Curb; 12 Inch Gutter	4	\$55	1	25	\$1,365	\$2,980	<b>\$4,600</b>
1856 Wildrose Avenue,	34.077801 -117.733872	REMOVE AND RECONSTRUCT PCC CURB AND GUTTER	6 Inch Curb; 12 Inch Gutter	4	\$55	1	15	\$819	\$1,788	<b>\$2,800</b>





Public Right-of-Way ADA Transition Plan Report

1920 Wildrose Avenue,	34.078617 -117.733727	REMOVE AND RECONSTRUCT PCC CURB AND GUTTER	6 Inch Curb; 12 Inch Gutter	4	\$55	1	15	\$819	\$1,788	<b>\$2,800</b>
1028 Terry View Ave,	34.080795 -117.731232	REMOVE AND RECONSTRUCT PCC CURB AND GUTTER		4	\$55	1	12	\$655	\$1,430	<b>\$2,200</b>
1875 Cloverdale,	34.077469 -117.738014	GRIND PCC SIDEWALK		4	\$5	1	10	\$46	\$100	<b>\$200</b>
1893 N SAN ANTONIO AVE,	34.078194 -117.736816	GRIND PCC SIDEWALK		4	\$5	1	5	\$23	\$50	<b>\$100</b>
858 Russel Pl,	34.077255 -117.735184	GRIND PCC SIDEWALK	3 locations, 4 lf each	4	\$5	1	15	\$69	\$150	<b>\$200</b>
866 Russel Pl,	34.077255 -117.734947	GRIND PCC SIDEWALK		4	\$5	1	5	\$23	\$50	<b>\$100</b>
1836 Singingwood Ave,	34.077480 -117.734764	GRIND PCC SIDEWALK	4 each 5 lf s/w grind	4	\$5	1	20	\$92	\$200	<b>\$300</b>
2005 Palm Grove Ave ,	34.079754 -117.732895	GRIND PCC SIDEWALK		4	\$5	1	5	\$23	\$50	<b>\$100</b>
Southside Briarwood Ln,	34.079380 -117.737265	EXCAVATE, GRADE, AND CONSTRUCT NEW PCC SIDEWALK	3 irrigation box adjust, 1 meter box replacement	4	\$9	1	2670	\$24,356	\$53,165	<b>\$82,400</b>





**DISTRICT: 6**

**COUNT OF DEFICIENCIES: 35**

**TOTAL COST SUMMARY:**

**\$186,400**

Full Address	GPS	Item Description	Notes	Priority	Unit Cost	Quantity	Area	Subtotal	Escalated Total	Total Cost Estimated
1890 ORANGE GROVE	34.078278 -117.748192	REMOVE TREE		4	\$1,136	1	0	\$1,136	\$2,480	<b>\$3,800</b>
1940 ORANGE GROVE	34.078835 -117.747902	REMOVE TREE		4	\$1,136	1	0	\$1,136	\$2,480	<b>\$3,800</b>
1940 ORANGE GROVE	34.078835 -117.747902	REMOVE TREE		4	\$1,136	1	0	\$1,136	\$2,480	<b>\$3,800</b>
1902 ROYALTY	34.077740 -117.746170	REMOVE TREE		4	\$1,136	1	0	\$1,136	\$2,480	<b>\$3,800</b>
1910 ROYALTY	34.078354 -117.745796	REMOVE TREE		4	\$1,136	1	0	\$1,136	\$2,480	<b>\$3,800</b>
1910 ROYALTY	34.078354 -117.745796	REMOVE TREE		4	\$1,136	1	0	\$1,136	\$2,480	<b>\$3,800</b>
1910 ROYALTY	34.078354 -117.745796	REMOVE TREE		4	\$1,136	1	0	\$1,136	\$2,480	<b>\$3,800</b>
LA VERNE & LOS FLORES	34.082359 -117.731895	REMOVE TREE		4	\$1,136	2	0	\$2,273	\$4,961	<b>\$7,700</b>



A BUREAU VERITAS GROUP COMPANY



Public Right-of-Way ADA Transition Plan Report

200 FT E/O ORANGE GROVE ERVILLA	34.078226 -117.748306	REMOVE EXISTING IMPROVEMENTS AND CONSTRUCT PCC ALLEY APPROACH		4	\$5,757	2	0	\$11,513	\$25,132	<b>\$39,000</b>
100' SOUTH ROYALTY	34.077640 -117.746401	REMOVE EXISTING IMPROVEMENTS AND CONSTRUCT PCC ALLEY APPROACH		4	\$5,757	2	0	\$11,513	\$25,132	<b>\$39,000</b>
ALISIO & ORANGE GROVE	34.078186 -117.748459	REMOVE EXISTING IMPROVEMENTS AND CONSTRUCT PCC ALLEY APPROACH	20X10 FT AC PAVING	4	\$5,757	2	0	\$11,513	\$25,132	<b>\$39,000</b>
2228 Las Vegas Ave	34.088154 -117.748375	REMOVE AND RECONSTRUCT PCC SIDEWALK		4	\$9	1	50	\$428	\$935	<b>\$1,400</b>
2234 Las Vegas Ave	34.088295 -117.748306	REMOVE AND RECONSTRUCT PCC SIDEWALK		4	\$9	1	25	\$214	\$468	<b>\$700</b>
1890 ORANGE GROVE	34.078278 -117.748192	REMOVE AND RECONSTRUCT PCC SIDEWALK		4	\$9	1	100	\$857	\$1,870	<b>\$2,900</b>
1940 ORANGE GROVE	34.078835 -117.747902	REMOVE AND RECONSTRUCT PCC SIDEWALK	Next to tree	4	\$9	1	100	\$857	\$1,870	<b>\$2,900</b>
1940 ORANGE GROVE	34.078835 -117.747902	REMOVE AND RECONSTRUCT PCC SIDEWALK	Front of walkway	4	\$9	1	50	\$428	\$935	<b>\$1,400</b>
1900 ROYALTY	34.077564 -117.746262	REMOVE AND RECONSTRUCT PCC SIDEWALK		4	\$9	1	50	\$428	\$935	<b>\$1,400</b>







Public Right-of-Way ADA Transition Plan Report

1902 ROYALTY	34.077740 -117.746170	REMOVE AND RECONSTRUCT PCC SIDEWALK	Need field verification	4	\$9	1	100	\$857	\$1,870	<b>\$2,900</b>
1902 ROYALTY	34.077740 -117.746170	REMOVE AND RECONSTRUCT PCC SIDEWALK		4	\$9	1	50	\$428	\$935	<b>\$1,400</b>
1902 ROYALTY	34.077740 -117.746170	REMOVE AND RECONSTRUCT PCC SIDEWALK		4	\$9	1	25	\$214	\$468	<b>\$700</b>
1910 ROYALTY	34.078354 -117.745796	REMOVE AND RECONSTRUCT PCC SIDEWALK	Front of Property	4	\$9	1	125	\$1,071	\$2,338	<b>\$3,600</b>
1910 ROYALTY	34.078354 -117.745796	REMOVE AND RECONSTRUCT PCC SIDEWALK	Front of Property	4	\$9	1	125	\$1,071	\$2,338	<b>\$3,600</b>
1910 ROYALTY	34.078354 -117.745796	REMOVE AND RECONSTRUCT PCC SIDEWALK	Front of Property	4	\$9	1	125	\$1,071	\$2,338	<b>\$3,600</b>
889 ASHFIELD	34.082825 -117.734230	REMOVE AND RECONSTRUCT PCC SIDEWALK		4	\$9	1	15	\$129	\$281	<b>\$400</b>
LA VERNE & LOS FLORES	34.082340 -117.731903	REMOVE AND RECONSTRUCT PCC SIDEWALK	8" curb face, 12" gutter	4	\$9	1	200	\$1,713	\$3,740	<b>\$5,800</b>
1902 ROYALTY	34.077740 -117.746170	REMOVE AND RECONSTRUCT PCC CURB AND GUTTER		4	\$55	1	10	\$546	\$1,192	<b>\$1,800</b>





Public Right-of-Way ADA Transition Plan Report

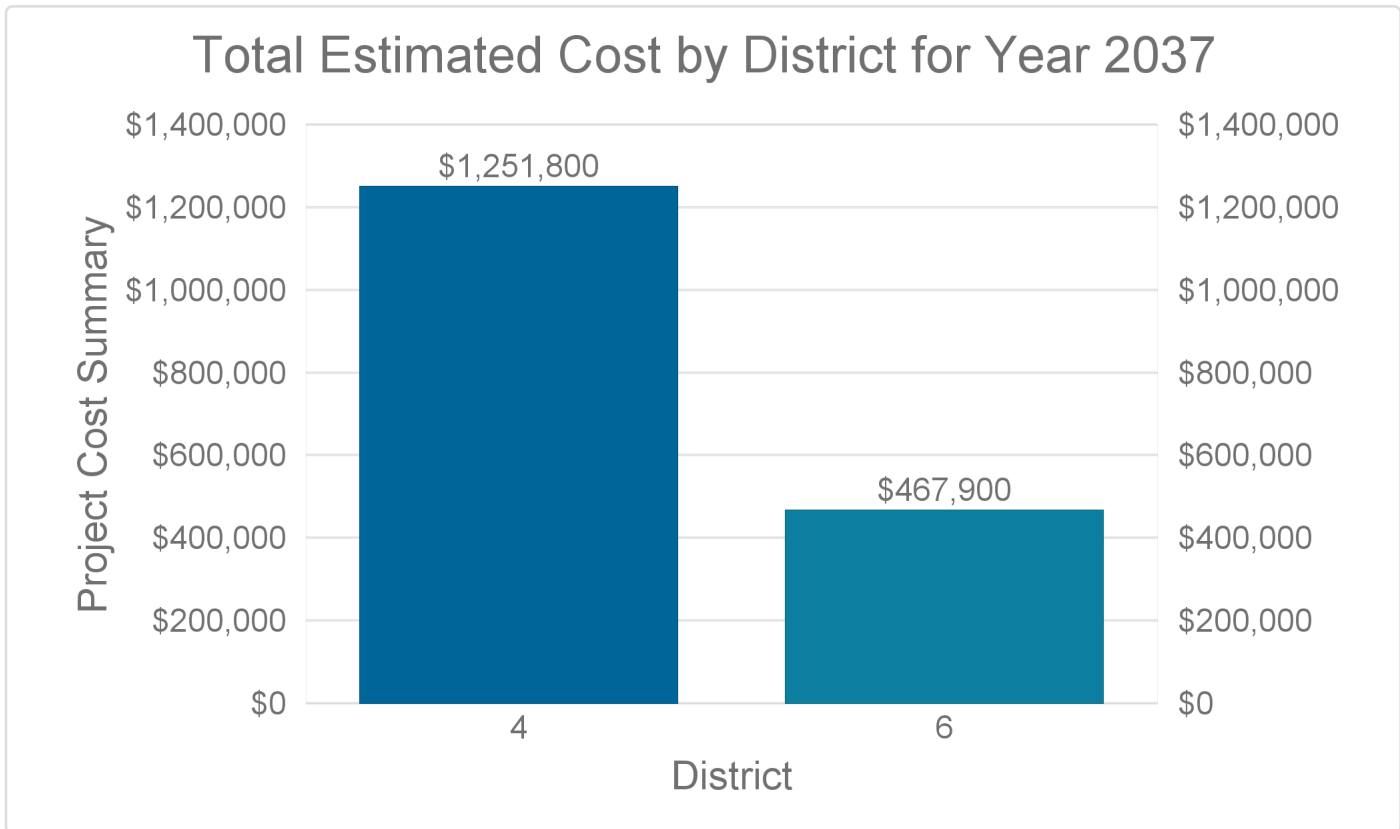
1880 ORANGE GROVE	34.078087 -117.748291	GRIND PCC SIDEWALK		4	\$5	1	6	\$28	\$60	<b>\$100</b>
1890 ORANGE GROVE	34.078278 -117.748192	GRIND PCC SIDEWALK		4	\$5	1	5	\$23	\$50	<b>\$100</b>
500 VINTON	34.078407 -117.743713	GRIND PCC SIDEWALK		4	\$5	1	5	\$23	\$50	<b>\$100</b>
949 ASHFIELD	34.082996 -117.733177	GRIND PCC SIDEWALK		4	\$5	1	5	\$23	\$50	<b>\$100</b>
LA VERNE & LOS FLORES	34.082348 -117.731895	GRIND PCC SIDEWALK	8" curb face, 12" gutter	4	\$5	1	10	\$46	\$100	<b>\$200</b>





**Total District Cost Estimate Summary Table for Year 2037 :**

	Priority 1 Estimated Costs	Priority 2 Estimated Costs	Priority 3 Estimated Costs	Priority 4 Estimated Costs	Total Estimated Project Costs
District 1	\$0	\$0	\$0	\$0	<b>\$0</b>
District 2	\$0	\$0	\$0	\$0	<b>\$0</b>
District 3	\$0	\$0	\$0	\$0	<b>\$0</b>
District 4	\$0	\$0	\$0	\$1,251,800	<b>\$1,251,800</b>
District 5	\$0	\$0	\$0	\$0	<b>\$0</b>
District 6	\$0	\$0	\$0	\$467,900	<b>\$467,900</b>
<b>Total</b>	<b>\$0</b>	<b>\$0</b>	<b>\$0</b>	<b>\$1,719,700</b>	<b>\$1,719,700</b>





**DISTRICT: 4**

**COUNT OF DEFICIENCIES: 358**

**TOTAL COST SUMMARY: \$1,251,800**

Full Address	GPS	Item Description	Notes	Priority	Unit Cost	Quantity	Area	Subtotal	Escalated Total	Total Cost Estimated
James/Shirley Int.,	34.076676 -117.740721	ROOT SHAVE		4	\$113	1	0	\$113	\$259	<b>\$400</b>
1120 San Simeon St.,	34.078270 -117.728928	ROOT SHAVE		4	\$113	1	0	\$113	\$259	<b>\$400</b>
Cardiff Ct Mountain Ave, ,	34.078164 -117.728123	ROOT SHAVE		4	\$113	1	0	\$113	\$259	<b>\$400</b>
654 Russell,	34.077393 -117.740181	ROOT SHAVE	Check ROW for root shave	4	\$113	1	0	\$113	\$259	<b>\$400</b>
660 James,	34.076595 -117.740089	ROOT SHAVE		4	\$113	1	0	\$113	\$259	<b>\$400</b>
664 James,	34.076595 -117.739975	ROOT SHAVE		4	\$113	1	0	\$113	\$259	<b>\$400</b>
660 Russell,	34.077393 -117.739975	ROOT SHAVE	Check ROW for root shave	4	\$113	1	0	\$113	\$259	<b>\$400</b>
667 James,	34.076759 -117.739914	ROOT SHAVE		4	\$113	1	0	\$113	\$259	<b>\$400</b>



A BUREAU VERITAS GROUP COMPANY



Public Right-of-Way ADA Transition Plan Report

672 James,	34.076595 -117.739746	ROOT SHAVE		4	\$113	1	0	\$113	\$259	<b>\$400</b>
673 James,	34.076763 -117.739746	ROOT SHAVE	ADJUST WM	4	\$113	1	0	\$113	\$259	<b>\$400</b>
678 James,	34.076599 -117.739571	ROOT SHAVE		4	\$113	1	0	\$113	\$259	<b>\$400</b>
679 James,	34.076763 -117.739571	ROOT SHAVE		4	\$113	1	0	\$113	\$259	<b>\$400</b>
685 James,	34.076763 -117.739395	ROOT SHAVE		4	\$113	1	0	\$113	\$259	<b>\$400</b>
775 Verde Vista,	34.073940 -117.737305	ROOT SHAVE		4	\$113	1	0	\$113	\$259	<b>\$400</b>
1737 N SAN ANTONIO AVE,	34.076271 -117.736809	ROOT SHAVE		4	\$113	1	0	\$113	\$259	<b>\$400</b>
1763 N SAN ANTONIO AVE,	34.076572 -117.736809	ROOT SHAVE	8"CURB/18"GUT TER	4	\$113	1	0	\$113	\$259	<b>\$400</b>
1664 N SAN ANTONIO AVE,	34.075413 -117.736603	ROOT SHAVE		4	\$113	1	0	\$113	\$259	<b>\$400</b>





Public Right-of-Way ADA Transition Plan Report

812 James Pl,	34.076538 -117.736343	ROOT SHAVE	8" CF 12" GUTTER	4	\$113	1	0	\$113	\$259	<b>\$400</b>
820 James Pl,	34.076538 -117.736122	ROOT SHAVE		4	\$113	1	0	\$113	\$259	<b>\$400</b>
1573 Clarement Pl,	34.074562 -117.735642	ROOT SHAVE		4	\$113	1	0	\$113	\$259	<b>\$400</b>
1447 Clarement Pl,	34.073441 -117.735634	ROOT SHAVE		4	\$113	1	0	\$113	\$259	<b>\$400</b>
1529 Clarement Pl,	34.074173 -117.735634	ROOT SHAVE		4	\$113	1	0	\$113	\$259	<b>\$400</b>
1430 Clarement Pl,	34.073292 -117.735443	ROOT SHAVE		4	\$113	1	0	\$113	\$259	<b>\$400</b>
1572 Clarement Pl,	34.074566 -117.735443	ROOT SHAVE		4	\$113	1	0	\$113	\$259	<b>\$400</b>
1446 Clarement Pl,	34.073441 -117.735435	ROOT SHAVE		4	\$113	1	0	\$113	\$259	<b>\$400</b>
1484 Clarement Pl,	34.073780 -117.735435	ROOT SHAVE		4	\$113	1	0	\$113	\$259	<b>\$400</b>





Public Right-of-Way ADA Transition Plan Report

1506 Clarement Pl,	34.073978 -117.735435	ROOT SHAVE		4	\$113	1	0	\$113	\$259	<b>\$400</b>
1528 Clarement Pl,	34.074173 -117.735435	ROOT SHAVE		4	\$113	1	0	\$113	\$259	<b>\$400</b>
849 Somerset Ave ,	34.075001 -117.735146	ROOT SHAVE		4	\$113	1	0	\$113	\$259	<b>\$400</b>
854 Somerset Ave ,	34.074837 -117.735031	ROOT SHAVE	Continues onto Clarement Place	4	\$113	1	0	\$113	\$259	<b>\$400</b>
857 Somerset Ave ,	34.075001 -117.734993	ROOT SHAVE		4	\$113	1	0	\$113	\$259	<b>\$400</b>
865 Somerset Ave ,	34.075005 -117.734848	ROOT SHAVE		4	\$113	1	0	\$113	\$259	<b>\$400</b>
1414 Singingwood Avenue,	34.073158 -117.734444	ROOT SHAVE		4	\$113	1	0	\$113	\$259	<b>\$400</b>
885 Somerset Ave ,	34.075005 -117.734413	ROOT SHAVE	6 Inch Curb; 18 Inch Gutter	4	\$113	1	0	\$113	\$259	<b>\$400</b>
892 James Pl,	34.076553 -117.734230	ROOT SHAVE		4	\$113	1	0	\$113	\$259	<b>\$400</b>





Public Right-of-Way ADA Transition Plan Report

903 Somerset Ave ,	34.075005 -117.734062	ROOT SHAVE	4	\$113	1	0	\$113	\$259	<b>\$400</b>
912 Somerset Ave ,	34.074841 -117.733864	ROOT SHAVE	4	\$113	1	0	\$113	\$259	<b>\$400</b>
927 Somerset Ave ,	34.075008 -117.733597	ROOT SHAVE	4	\$113	1	0	\$113	\$259	<b>\$400</b>
1422 Scott Ave ,	34.073036 -117.733406	ROOT SHAVE	4	\$113	1	0	\$113	\$259	<b>\$400</b>
926 James Pl,	34.076607 -117.733383	ROOT SHAVE	4	\$113	1	0	\$113	\$259	<b>\$400</b>
934 James Pl,	34.076611 -117.733185	ROOT SHAVE	4	\$113	1	0	\$113	\$259	<b>\$400</b>
953 Somerset Ave ,	34.075008 -117.733086	ROOT SHAVE	4	\$113	1	0	\$113	\$259	<b>\$400</b>
1547 Joan Ave ,	34.074348 -117.732582	ROOT SHAVE	4	\$113	1	0	\$113	\$259	<b>\$400</b>
1568 Joan Ave ,	34.074558 -117.732384	ROOT SHAVE	4	\$113	1	0	\$113	\$259	<b>\$400</b>

Replace 1 #4  
Water Valve Box







Public Right-of-Way ADA Transition Plan Report

1000 Rodman,	34.073841 -117.731468	ROOT SHAVE		4	\$113	1	0	\$113	\$259	<b>\$400</b>
1003 Rodman,	34.074005 -117.731407	ROOT SHAVE		4	\$113	1	0	\$113	\$259	<b>\$400</b>
1548 Washington Ave ,	34.074417 -117.731399	ROOT SHAVE		4	\$113	1	0	\$113	\$259	<b>\$400</b>
1482 Washington Ave ,	34.073666 -117.731392	ROOT SHAVE		4	\$113	1	0	\$113	\$259	<b>\$400</b>
1050 Terry View,	34.080795 -117.730927	ROOT SHAVE	1-#4 Water Box Replacement	4	\$113	1	0	\$113	\$259	<b>\$400</b>
1563 Loranne Ave ,	34.074600 -117.730736	ROOT SHAVE		4	\$113	1	0	\$113	\$259	<b>\$400</b>
1527 Loranne Ave ,	34.074226 -117.730728	ROOT SHAVE	N/E & S/E	4	\$113	1	0	\$113	\$259	<b>\$400</b>
1585 Loranne Ave ,	34.074825 -117.730728	ROOT SHAVE	6 Inch Curb Face; 18 Inch Gutter	4	\$113	1	0	\$113	\$259	<b>\$400</b>
2098 Marigold St,	34.080784 -117.730629	ROOT SHAVE		4	\$113	1	0	\$113	\$259	<b>\$400</b>





Public Right-of-Way ADA Transition Plan Report

2002 Marigold St.,	34.079353 -117.730629	ROOT SHAVE		4	\$113	1	0	\$113	\$259	<b>\$400</b>
2014 Marigold St.,	34.079533 -117.730629	ROOT SHAVE	6 Inch Curb 12 Inch Guter	4	\$113	1	0	\$113	\$259	<b>\$400</b>
2038 Marigold St.,	34.079891 -117.730629	ROOT SHAVE		4	\$113	1	0	\$113	\$259	<b>\$400</b>
2050 Marigold St.,	34.080067 -117.730629	ROOT SHAVE	6 Inch Curb 12 Inch Guter	4	\$113	1	0	\$113	\$259	<b>\$400</b>
1584 Loranne Ave ,	34.074825 -117.730530	ROOT SHAVE		4	\$113	1	0	\$113	\$259	<b>\$400</b>
1586 Loranne Ave ,	34.074848 -117.730530	ROOT SHAVE		4	\$113	1	0	\$113	\$259	<b>\$400</b>
1059 Hermosa Ave,	34.076740 -117.729874	ROOT SHAVE		4	\$113	1	0	\$113	\$259	<b>\$400</b>
1567 Sebring St ,	34.074558 -117.729866	ROOT SHAVE		4	\$113	1	0	\$113	\$259	<b>\$400</b>
1585 Sebring St ,	34.074791 -117.729866	ROOT SHAVE		4	\$113	1	0	\$113	\$259	<b>\$400</b>





Public Right-of-Way ADA Transition Plan Report

1597 Sebring St ,	34.074944 -117.729866	ROOT SHAVE		4	\$113	1	0	\$113	\$259	<b>\$400</b>
2057 Mirimar St.,	34.080482 -117.729851	ROOT SHAVE		4	\$113	1	0	\$113	\$259	<b>\$400</b>
2003 Mirimar St.,	34.079807 -117.729843	ROOT SHAVE		4	\$113	1	0	\$113	\$259	<b>\$400</b>
1807 Mirimar St.,	34.077358 -117.729828	ROOT SHAVE		4	\$113	1	0	\$113	\$259	<b>\$400</b>
1903 Mirimar St.,	34.078556 -117.729828	ROOT SHAVE		4	\$113	1	0	\$113	\$259	<b>\$400</b>
1566 Sebring St ,	34.074585 -117.729668	ROOT SHAVE		4	\$113	1	0	\$113	\$259	<b>\$400</b>
1584 Sebring St ,	34.074799 -117.729668	ROOT SHAVE		4	\$113	1	0	\$113	\$259	<b>\$400</b>
2020 Mirimar St.,	34.080032 -117.729652	ROOT SHAVE		4	\$113	1	0	\$113	\$259	<b>\$400</b>
1944 Mirimar St.,	34.079082 -117.729645	ROOT SHAVE	6 Inch Curb 18 Inch Guter	4	\$113	1	0	\$113	\$259	<b>\$400</b>



Public Right-of-Way ADA Transition Plan Report

1978 Mirimar St.,	34.079510 -117.729645	ROOT SHAVE	4	\$113	1	0	\$113	\$259	<b>\$400</b>
1990 Mirimar St.,	34.079659 -117.729645	ROOT SHAVE	4	\$113	1	0	\$113	\$259	<b>\$400</b>
1822 Mirimar St.,	34.077560 -117.729630	ROOT SHAVE	4	\$113	1	0	\$113	\$259	<b>\$400</b>
1838 Mirimar St.,	34.077759 -117.729630	ROOT SHAVE	4	\$113	1	0	\$113	\$259	<b>\$400</b>
1902 Mirimar St.,	34.078560 -117.729630	ROOT SHAVE	4	\$113	1	0	\$113	\$259	<b>\$400</b>
1088 Hermosa Ave,	34.076576 -117.729164	ROOT SHAVE	4	\$113	1	0	\$113	\$259	<b>\$400</b>
1139 Terry View Ave,	34.080967 -117.729118	ROOT SHAVE	4	\$113	1	0	\$113	\$259	<b>\$400</b>
1969 San Simeon St.,	34.079185 -117.728989	ROOT SHAVE	4	\$113	1	0	\$113	\$259	<b>\$400</b>
1991 San Simeon St.,	34.079483 -117.728989	ROOT SHAVE	4	\$113	1	0	\$113	\$259	<b>\$400</b>





Public Right-of-Way ADA Transition Plan Report

2021 San Simeon St.,	34.079887 -117.728989	ROOT SHAVE	1 #4 Water Box replacement	4	\$113	1	0	\$113	\$259	<b>\$400</b>
1945 San Simeon St.,	34.078857 -117.728973	ROOT SHAVE		4	\$113	1	0	\$113	\$259	<b>\$400</b>
1777 San Simeon St.,	34.076881 -117.728943	ROOT SHAVE		4	\$113	1	0	\$113	\$259	<b>\$400</b>
1857 San Simeon St.,	34.077778 -117.728943	ROOT SHAVE		4	\$113	1	0	\$113	\$259	<b>\$400</b>
2040 San Simeon St.,	34.080158 -117.728798	ROOT SHAVE		4	\$113	1	0	\$113	\$259	<b>\$400</b>
1954 San Simeon St.,	34.078999 -117.728790	ROOT SHAVE		4	\$113	1	0	\$113	\$259	<b>\$400</b>
1992 San Simeon St.,	34.079510 -117.728790	ROOT SHAVE		4	\$113	1	0	\$113	\$259	<b>\$400</b>
2012 San Simeon St.,	34.079781 -117.728790	ROOT SHAVE		4	\$113	1	0	\$113	\$259	<b>\$400</b>
1104 Hermosa Ave,	34.076580 -117.728729	ROOT SHAVE		4	\$113	1	0	\$113	\$259	<b>\$400</b>





Public Right-of-Way ADA Transition Plan Report

1164 Terry View,	34.080803 -117.728645	ROOT SHAVE		4	\$113	1	0	\$113	\$259	<b>\$400</b>
1134 Cardiff Ct,	34.078106 -117.728348	ROOT SHAVE		4	\$113	2	0	\$226	\$518	<b>\$800</b>
2005 Mountain Ave, ,	34.079987 -117.728096	ROOT SHAVE		4	\$113	1	0	\$113	\$259	<b>\$400</b>
1146 Selkirk Ave,	34.077976 -117.727844	ROOT SHAVE		4	\$113	1	0	\$113	\$259	<b>\$400</b>
828 James Pl,	34.076542 -117.735893	REMOVE TREE		4	\$1,136	1	0	\$1,136	\$2,604	<b>\$4,000</b>
854 Somerset Ave ,	34.074837 -117.735031	REMOVE TREE	Continues onto Clarement Place	4	\$1,136	1	0	\$1,136	\$2,604	<b>\$4,000</b>
918 James Pl,	34.076595 -117.733574	REMOVE TREE		4	\$1,136	1	0	\$1,136	\$2,604	<b>\$4,000</b>
1752 Palmgrove Ave,	34.076584 -117.733009	REMOVE TREE		4	\$1,136	1	0	\$1,136	\$2,604	<b>\$4,000</b>
Russell/Raylene,	34.077545 -117.740671	REMOVE EXISTING IMPROVEMENTS AND CONSTRUCT PCC DRIVEWAY APPROAC		4	\$10	1	1	\$10	\$23	<b>\$0</b>





Public Right-of-Way ADA Transition Plan Report

678 James,	34.076599 -117.739571	REMOVE EXISTING IMPROVEMENTS AND CONSTRUCT PCC DRIVEWAY APPROAC		4	\$10	1	100	\$1,015	\$2,327	<b>\$3,600</b>
1462 Clarement Pl,	34.073586 -117.735435	REMOVE EXISTING IMPROVEMENTS AND CONSTRUCT PCC DRIVEWAY APPROAC		4	\$10	1	50	\$508	\$1,163	<b>\$1,800</b>
854 Somerset Ave ,	34.074837 -117.735031	REMOVE EXISTING IMPROVEMENTS AND CONSTRUCT PCC DRIVEWAY APPROAC	Continues onto Clarement Place	4	\$10	1	50	\$508	\$1,163	<b>\$1,800</b>
1390 Singingwood Avenue,	34.072941 -117.734444	REMOVE EXISTING IMPROVEMENTS AND CONSTRUCT PCC DRIVEWAY APPROAC		4	\$10	1	100	\$1,015	\$2,327	<b>\$3,600</b>
1414 Singingwood Avenue,	34.073158 -117.734444	REMOVE EXISTING IMPROVEMENTS AND CONSTRUCT PCC DRIVEWAY APPROAC		4	\$10	1	100	\$1,015	\$2,327	<b>\$3,600</b>
1549 Sebring St ,	34.074329 -117.729858	REMOVE EXISTING IMPROVEMENTS AND CONSTRUCT PCC DRIVEWAY APPROAC		4	\$10	1	100	\$1,015	\$2,327	<b>\$3,600</b>
1945 San Simeon St.,	34.078857 -117.728973	REMOVE EXISTING IMPROVEMENTS AND CONSTRUCT PCC DRIVEWAY APPROAC		4	\$10	1	200	\$2,030	\$4,653	<b>\$7,200</b>
James - Mid Blk ,	34.076745 -117.740668	REMOVE EXISTING IMPROVEMENTS AND CONSTRUCT PCC ALLEY APPROACH	ALLEY APPROACHES N&S SIDES	4	\$5,757	2	0	\$11,513	\$26,388	<b>\$40,900</b>
James Pl.,	34.076745 -117.740668	REMOVE EXISTING IMPROVEMENTS AND CONSTRUCT PCC ALLEY APPROACH		4	\$5,757	1	0	\$5,757	\$13,194	<b>\$20,500</b>



Public Right-of-Way ADA Transition Plan Report

CALVARY CHAPEL San Antonio/San Bernardino,	34.075827 -117.736705	REMOVE EXISTING IMPROVEMENTS AND CONSTRUCT PCC ALLEY APPROACH	4	\$5,757	1	0	\$5,757	\$13,194	<b>\$20,500</b>
1707 Shirley,	34.075886 -117.740814	REMOVE EXISTING IMPROVEMENTS AND CONSTRUCT PCC ALLEY APPROACH	4	\$5,757	1	0	\$5,757	\$13,194	<b>\$20,500</b>
642 Elaine,	34.077747 -117.740227	REMOVE EXISTING IMPROVEMENTS AND CONSTRUCT PCC ALLEY APPROACH	4	\$5,757	1	0	\$5,757	\$13,194	<b>\$20,500</b>
669 Russell,	34.077560 -117.739693	REMOVE EXISTING IMPROVEMENTS AND CONSTRUCT PCC ALLEY APPROACH	4	\$5,757	1	0	\$5,757	\$13,194	<b>\$20,500</b>
684 Russel,	34.077396 -117.739136	REMOVE EXISTING IMPROVEMENTS AND CONSTRUCT PCC ALLEY APPROACH	4	\$5,757	1	0	\$5,757	\$13,194	<b>\$20,500</b>
1953 Raylene,	34.078037 -117.739044	REMOVE EXISTING IMPROVEMENTS AND CONSTRUCT PCC ALLEY APPROACH	4	\$5,757	1	0	\$5,757	\$13,194	<b>\$20,500</b>
692 San Bernardino,	34.075733 -117.738884	REMOVE EXISTING IMPROVEMENTS AND CONSTRUCT PCC ALLEY APPROACH	4	\$5,757	1	0	\$5,757	\$13,194	<b>\$20,500</b>
1585 Raylene,	34.074780 -117.738838	REMOVE EXISTING IMPROVEMENTS AND CONSTRUCT PCC ALLEY APPROACH	4	\$5,757	1	0	\$5,757	\$13,194	<b>\$20,500</b>
1774 Raylene,	34.076454 -117.738838	REMOVE EXISTING IMPROVEMENTS AND CONSTRUCT PCC ALLEY APPROACH	4	\$5,757	1	0	\$5,757	\$13,194	<b>\$20,500</b>







Public Right-of-Way ADA Transition Plan Report

1808 Raylene,	34.076763 -117.738838	REMOVE EXISTING IMPROVEMENTS AND CONSTRUCT PCC ALLEY APPROACH	4	\$5,757	1	0	\$5,757	\$13,194	<b>\$20,500</b>
1640 Raylene,	34.075317 -117.738648	REMOVE EXISTING IMPROVEMENTS AND CONSTRUCT PCC ALLEY APPROACH	4	\$5,757	1	0	\$5,757	\$13,194	<b>\$20,500</b>
1684 Raylene,	34.075676 -117.738648	REMOVE EXISTING IMPROVEMENTS AND CONSTRUCT PCC ALLEY APPROACH	4	\$5,757	1	0	\$5,757	\$13,194	<b>\$20,500</b>
709 San Bernardino,	34.075897 -117.738525	REMOVE EXISTING IMPROVEMENTS AND CONSTRUCT PCC ALLEY APPROACH	4	\$5,757	1	0	\$5,757	\$13,194	<b>\$20,500</b>
1493 Raylene,	34.073765 -117.738014	REMOVE EXISTING IMPROVEMENTS AND CONSTRUCT PCC ALLEY APPROACH	4	\$5,757	1	0	\$5,757	\$13,194	<b>\$20,500</b>
1493 N SAN ANTONIO AVE,	34.073624 -117.736801	REMOVE EXISTING IMPROVEMENTS AND CONSTRUCT PCC ALLEY APPROACH	4	\$5,757	1	0	\$5,757	\$13,194	<b>\$20,500</b>
1705 N SAN ANTONIO AVE,	34.075897 -117.736801	REMOVE EXISTING IMPROVEMENTS AND CONSTRUCT PCC ALLEY APPROACH	4	\$5,757	1	0	\$5,757	\$13,194	<b>\$20,500</b>
805 San Bernardino,	34.075912 -117.736534	REMOVE EXISTING IMPROVEMENTS AND CONSTRUCT PCC ALLEY APPROACH	4	\$5,757	1	0	\$5,757	\$13,194	<b>\$20,500</b>
1695-1696 Singingwood Avenue,	34.075775 -117.734627	REMOVE EXISTING IMPROVEMENTS AND CONSTRUCT PCC ALLEY APPROACH	4	\$5,757	2	0	\$11,513	\$26,388	<b>\$40,900</b>

500 Sf Each





Public Right-of-Way ADA Transition Plan Report

1052 Hermosa Ave,	34.076576 -117.729950	REMOVE EXISTING IMPROVEMENTS AND CONSTRUCT PCC ALLEY APPROACH	26 X14 ALLEY APPROACH	4	\$5,757	1	0	\$5,757	\$13,194	<b>\$20,500</b>
James Pl.,	34.076745 -117.740668	REMOVE AND RECONSTRUCT PCC SIDEWALK		4	\$9	1	120	\$1,028	\$2,356	<b>\$3,700</b>
CALVARY CHAPEL San Antonio/San Bernardino,	34.075827 -117.736705	REMOVE AND RECONSTRUCT PCC SIDEWALK		4	\$9	1	200	\$1,713	\$3,927	<b>\$6,100</b>
1120 San Simeon St.,	34.078270 -117.728928	REMOVE AND RECONSTRUCT PCC SIDEWALK		4	\$9	1	50	\$428	\$982	<b>\$1,500</b>
Cardiff Ct Mountain Ave,	34.078207 -117.728145	REMOVE AND RECONSTRUCT PCC SIDEWALK		4	\$9	1	475	\$4,070	\$9,327	<b>\$14,500</b>
1843 Shirley,	34.077106 -117.740822	REMOVE AND RECONSTRUCT PCC SIDEWALK		4	\$9	1	50	\$428	\$982	<b>\$1,500</b>
1861 Shirley,	34.077278 -117.740822	REMOVE AND RECONSTRUCT PCC SIDEWALK		4	\$9	1	50	\$428	\$982	<b>\$1,500</b>
638 San Bernardino,	34.075726 -117.740753	REMOVE AND RECONSTRUCT PCC SIDEWALK		4	\$9	1	50	\$428	\$982	<b>\$1,500</b>
643 James,	34.076759 -117.740608	REMOVE AND RECONSTRUCT PCC SIDEWALK		4	\$9	1	120	\$1,028	\$2,356	<b>\$3,700</b>





Public Right-of-Way ADA Transition Plan Report

643 James Pl.,	34.076759 -117.740608	REMOVE AND RECONSTRUCT PCC SIDEWALK	4	\$9	1	120	\$1,028	\$2,356	<b>\$3,700</b>
642 Russell,	34.077393 -117.740601	REMOVE AND RECONSTRUCT PCC SIDEWALK	4	\$9	1	25	\$214	\$491	<b>\$800</b>
643 San Bernardino,	34.075890 -117.740593	REMOVE AND RECONSTRUCT PCC SIDEWALK	4	\$9	1	60	\$514	\$1,178	<b>\$1,800</b>
649 James,	34.076759 -117.740440	REMOVE AND RECONSTRUCT PCC SIDEWALK	4	\$9	1	25	\$214	\$491	<b>\$800</b>
648 James,	34.076595 -117.740433	REMOVE AND RECONSTRUCT PCC SIDEWALK	4	\$9	1	85	\$728	\$1,669	<b>\$2,600</b>
648 Russell,	34.077393 -117.740395	REMOVE AND RECONSTRUCT PCC SIDEWALK	4	\$9	1	50	\$428	\$982	<b>\$1,500</b>
654 James,	34.076595 -117.740265	REMOVE AND RECONSTRUCT PCC SIDEWALK	4	\$9	1	45	\$386	\$884	<b>\$1,400</b>
642 Elaine,	34.077747 -117.740227	REMOVE AND RECONSTRUCT PCC SIDEWALK	4	\$9	1	20	\$171	\$393	<b>\$600</b>
654 Russell,	34.077393 -117.740181	REMOVE AND RECONSTRUCT PCC SIDEWALK	4	\$9	1	65	\$557	\$1,276	<b>\$2,000</b>
									Check ROW for root shave



Public Right-of-Way ADA Transition Plan Report

655 San Bernardino,	34.075893 -117.740173	REMOVE AND RECONSTRUCT PCC SIDEWALK		4	\$9	1	15	\$129	\$295	<b>\$500</b>
656 San Bernardino,	34.075729 -117.740105	REMOVE AND RECONSTRUCT PCC SIDEWALK		4	\$9	1	100	\$857	\$1,964	<b>\$3,000</b>
660 James,	34.076595 -117.740089	REMOVE AND RECONSTRUCT PCC SIDEWALK		4	\$9	1	180	\$1,542	\$3,535	<b>\$5,500</b>
661 James,	34.076759 -117.740089	REMOVE AND RECONSTRUCT PCC SIDEWALK		4	\$9	1	150	\$1,285	\$2,945	<b>\$4,600</b>
664 James,	34.076595 -117.739975	REMOVE AND RECONSTRUCT PCC SIDEWALK		4	\$9	1	170	\$1,456	\$3,338	<b>\$5,200</b>
660 Russell,	34.077393 -117.739975	REMOVE AND RECONSTRUCT PCC SIDEWALK	Check ROW for root shave	4	\$9	1	65	\$557	\$1,276	<b>\$2,000</b>
667 James,	34.076759 -117.739914	REMOVE AND RECONSTRUCT PCC SIDEWALK		4	\$9	1	125	\$1,071	\$2,455	<b>\$3,800</b>
659 Elaine,	34.078087 -117.739899	REMOVE AND RECONSTRUCT PCC SIDEWALK		4	\$9	1	25	\$214	\$491	<b>\$800</b>
672 James,	34.076595 -117.739746	REMOVE AND RECONSTRUCT PCC SIDEWALK		4	\$9	1	45	\$386	\$884	<b>\$1,400</b>





Public Right-of-Way ADA Transition Plan Report

673 James,	34.076763 -117.739746	REMOVE AND RECONSTRUCT PCC SIDEWALK	ADJUST WM	4	\$9	1	105	\$900	\$2,062	<b>\$3,200</b>
665 Elaine,	34.078163 -117.739739	REMOVE AND RECONSTRUCT PCC SIDEWALK		4	\$9	1	100	\$857	\$1,964	<b>\$3,000</b>
669 Russell,	34.077560 -117.739693	REMOVE AND RECONSTRUCT PCC SIDEWALK		4	\$9	1	25	\$214	\$491	<b>\$800</b>
678 James,	34.076599 -117.739571	REMOVE AND RECONSTRUCT PCC SIDEWALK		4	\$9	1	85	\$728	\$1,669	<b>\$2,600</b>
679 James,	34.076763 -117.739571	REMOVE AND RECONSTRUCT PCC SIDEWALK		4	\$9	1	145	\$1,242	\$2,847	<b>\$4,400</b>
674 San Bernardino,	34.075729 -117.739479	REMOVE AND RECONSTRUCT PCC SIDEWALK		4	\$9	1	25	\$214	\$491	<b>\$800</b>
685 James,	34.076763 -117.739395	REMOVE AND RECONSTRUCT PCC SIDEWALK		4	\$9	1	205	\$1,756	\$4,026	<b>\$6,200</b>
679 San Bernardino,	34.075897 -117.739342	REMOVE AND RECONSTRUCT PCC SIDEWALK		4	\$9	1	25	\$214	\$491	<b>\$800</b>
680 San Bernardino,	34.075733 -117.739265	REMOVE AND RECONSTRUCT PCC SIDEWALK		4	\$9	1	25	\$214	\$491	<b>\$800</b>





Public Right-of-Way ADA Transition Plan Report

685 San Bernardino,	34.075897 -117.739128	REMOVE AND RECONSTRUCT PCC SIDEWALK	4	\$9	1	25	\$214	\$491	<b>\$800</b>
683 Fellows,	34.075047 -117.739105	REMOVE AND RECONSTRUCT PCC SIDEWALK	4	\$9	1	125	\$1,071	\$2,455	<b>\$3,800</b>
1953 Raylene,	34.078037 -117.739044	REMOVE AND RECONSTRUCT PCC SIDEWALK	4	\$9	1	240	\$2,056	\$4,713	<b>\$7,300</b>
691 Fellows,	34.075047 -117.738937	REMOVE AND RECONSTRUCT PCC SIDEWALK	4	\$9	1	50	\$428	\$982	<b>\$1,500</b>
1808 Raylene,	34.076763 -117.738838	REMOVE AND RECONSTRUCT PCC SIDEWALK	4	\$9	1	25	\$214	\$491	<b>\$800</b>
1684 Raylene,	34.075676 -117.738648	REMOVE AND RECONSTRUCT PCC SIDEWALK	4	\$9	1	65	\$557	\$1,276	<b>\$2,000</b>
732 James,	34.076599 -117.738281	REMOVE AND RECONSTRUCT PCC SIDEWALK	4	\$9	1	80	\$685	\$1,571	<b>\$2,400</b>
1809 Cloverdale,	34.076851 -117.738014	REMOVE AND RECONSTRUCT PCC SIDEWALK	4	\$9	1	240	\$2,056	\$4,713	<b>\$7,300</b>
1804 Cloverdale,	34.076797 -117.737816	REMOVE AND RECONSTRUCT PCC SIDEWALK	4	\$9	1	40	\$343	\$785	<b>\$1,200</b>
									5' CURB AT CURB RAMP DAMAGED





Public Right-of-Way ADA Transition Plan Report

775 Verde Vista,	34.073940 -117.737305	REMOVE AND RECONSTRUCT PCC SIDEWALK		4	\$9	1	40	\$343	\$785	<b>\$1,200</b>
1763 N SAN ANTONIO AVE,	34.076572 -117.736809	REMOVE AND RECONSTRUCT PCC SIDEWALK	8"CURB/18"GUT TER	4	\$9	1	300	\$2,570	\$5,891	<b>\$9,100</b>
1506 N SAN ANTONIO AVE,	34.073719 -117.736603	REMOVE AND RECONSTRUCT PCC SIDEWALK		4	\$9	1	40	\$343	\$785	<b>\$1,200</b>
1664 N SAN ANTONIO AVE,	34.075413 -117.736603	REMOVE AND RECONSTRUCT PCC SIDEWALK		4	\$9	1	75	\$643	\$1,473	<b>\$2,300</b>
812 James Pl,	34.076538 -117.736343	REMOVE AND RECONSTRUCT PCC SIDEWALK	8" CF 12" GUTTER	4	\$9	1	125	\$1,071	\$2,455	<b>\$3,800</b>
820 James Pl,	34.076538 -117.736122	REMOVE AND RECONSTRUCT PCC SIDEWALK		4	\$9	1	175	\$1,499	\$3,436	<b>\$5,300</b>
828 James Pl,	34.076542 -117.735893	REMOVE AND RECONSTRUCT PCC SIDEWALK		4	\$9	1	50	\$428	\$982	<b>\$1,500</b>
1573 Clarement Pl,	34.074562 -117.735642	REMOVE AND RECONSTRUCT PCC SIDEWALK		4	\$9	1	150	\$1,285	\$2,945	<b>\$4,600</b>
1585 Clarement Pl,	34.074673 -117.735642	REMOVE AND RECONSTRUCT PCC SIDEWALK		4	\$9	1	50	\$428	\$982	<b>\$1,500</b>





Public Right-of-Way ADA Transition Plan Report

1447 Clarement Pl,	34.073441 -117.735634	REMOVE AND RECONSTRUCT PCC SIDEWALK	4	\$9	1	75	\$643	\$1,473	<b>\$2,300</b>
1529 Clarement Pl,	34.074173 -117.735634	REMOVE AND RECONSTRUCT PCC SIDEWALK	4	\$9	1	225	\$1,928	\$4,418	<b>\$6,800</b>
1430 Clarement Pl,	34.073292 -117.735443	REMOVE AND RECONSTRUCT PCC SIDEWALK	4	\$9	1	150	\$1,285	\$2,945	<b>\$4,600</b>
1572 Clarement Pl,	34.074566 -117.735443	REMOVE AND RECONSTRUCT PCC SIDEWALK	4	\$9	1	275	\$2,356	\$5,400	<b>\$8,400</b>
1446 Clarement Pl,	34.073441 -117.735435	REMOVE AND RECONSTRUCT PCC SIDEWALK	4	\$9	1	175	\$1,499	\$3,436	<b>\$5,300</b>
1462 Clarement Pl,	34.073586 -117.735435	REMOVE AND RECONSTRUCT PCC SIDEWALK	4	\$9	1	75	\$643	\$1,473	<b>\$2,300</b>
1484 Clarement Pl,	34.073780 -117.735435	REMOVE AND RECONSTRUCT PCC SIDEWALK	4	\$9	1	350	\$2,999	\$6,873	<b>\$10,700</b>
1506 Clarement Pl,	34.073978 -117.735435	REMOVE AND RECONSTRUCT PCC SIDEWALK	4	\$9	1	325	\$2,784	\$6,382	<b>\$9,900</b>
1528 Clarement Pl,	34.074173 -117.735435	REMOVE AND RECONSTRUCT PCC SIDEWALK	4	\$9	1	275	\$2,356	\$5,400	<b>\$8,400</b>







Public Right-of-Way ADA Transition Plan Report

849 Somerset Ave ,	34.075001 -117.735146	REMOVE AND RECONSTRUCT PCC SIDEWALK		4	\$9	1	125	\$1,071	\$2,455	<b>\$3,800</b>
854 Somerset Ave ,	34.074837 -117.735031	REMOVE AND RECONSTRUCT PCC SIDEWALK	Continues onto Claremont Place	4	\$9	1	350	\$2,999	\$6,873	<b>\$10,700</b>
857 Somerset Ave ,	34.075001 -117.734993	REMOVE AND RECONSTRUCT PCC SIDEWALK		4	\$9	1	175	\$1,499	\$3,436	<b>\$5,300</b>
865 Somerset Ave ,	34.075005 -117.734848	REMOVE AND RECONSTRUCT PCC SIDEWALK		4	\$9	1	75	\$643	\$1,473	<b>\$2,300</b>
876 James Pl,	34.076546 -117.734627	REMOVE AND RECONSTRUCT PCC SIDEWALK		4	\$9	1	75	\$643	\$1,473	<b>\$2,300</b>
1695 Singingwood Avenue,	34.075775 -117.734627	REMOVE AND RECONSTRUCT PCC SIDEWALK		4	\$9	1	75	\$643	\$1,473	<b>\$2,300</b>
1414 Singingwood Avenue,	34.073158 -117.734444	REMOVE AND RECONSTRUCT PCC SIDEWALK		4	\$9	1	75	\$643	\$1,473	<b>\$2,300</b>
1696 Singingwood Avenue,	34.075790 -117.734428	REMOVE AND RECONSTRUCT PCC SIDEWALK		4	\$9	1	50	\$428	\$982	<b>\$1,500</b>
885 Somerset Ave ,	34.075005 -117.734413	REMOVE AND RECONSTRUCT PCC SIDEWALK		4	\$9	1	100	\$857	\$1,964	<b>\$3,000</b>





Public Right-of-Way ADA Transition Plan Report

885 Somerset Ave ,	34.075005 -117.734413	REMOVE AND RECONSTRUCT PCC SIDEWALK	6 Inch Curb; 18 Inch Gutter	4	\$9	1	100	\$857	\$1,964	<b>\$3,000</b>
886 James Pl,	34.076546 -117.734383	REMOVE AND RECONSTRUCT PCC SIDEWALK		4	\$9	1	30	\$257	\$589	<b>\$900</b>
892 James Pl,	34.076553 -117.734230	REMOVE AND RECONSTRUCT PCC SIDEWALK		4	\$9	1	175	\$1,499	\$3,436	<b>\$5,300</b>
903 Somerset Ave ,	34.075005 -117.734062	REMOVE AND RECONSTRUCT PCC SIDEWALK		4	\$9	1	175	\$1,499	\$3,436	<b>\$5,300</b>
912 Somerset Ave ,	34.074841 -117.733864	REMOVE AND RECONSTRUCT PCC SIDEWALK		4	\$9	1	50	\$428	\$982	<b>\$1,500</b>
1475 Scott Ave ,	34.073479 -117.733612	REMOVE AND RECONSTRUCT PCC SIDEWALK		4	\$9	1	50	\$428	\$982	<b>\$1,500</b>
1415 Scott Ave ,	34.072968 -117.733604	REMOVE AND RECONSTRUCT PCC SIDEWALK		4	\$9	1	120	\$1,028	\$2,356	<b>\$3,700</b>
927 Somerset Ave ,	34.075008 -117.733597	REMOVE AND RECONSTRUCT PCC SIDEWALK		4	\$9	1	150	\$1,285	\$2,945	<b>\$4,600</b>
918 James Pl,	34.076595 -117.733574	REMOVE AND RECONSTRUCT PCC SIDEWALK		4	\$9	1	150	\$1,285	\$2,945	<b>\$4,600</b>





Public Right-of-Way ADA Transition Plan Report

1508 Scott Ave ,	34.073772 -117.733414	REMOVE AND RECONSTRUCT PCC SIDEWALK		4	\$9	1	75	\$643	\$1,473	<b>\$2,300</b>
1422 Scott Ave ,	34.073036 -117.733406	REMOVE AND RECONSTRUCT PCC SIDEWALK		4	\$9	1	50	\$428	\$982	<b>\$1,500</b>
926 James Pl,	34.076607 -117.733383	REMOVE AND RECONSTRUCT PCC SIDEWALK		4	\$9	1	25	\$214	\$491	<b>\$800</b>
934 James Pl,	34.076611 -117.733185	REMOVE AND RECONSTRUCT PCC SIDEWALK		4	\$9	1	75	\$643	\$1,473	<b>\$2,300</b>
934 James Place,	34.076611 -117.733185	REMOVE AND RECONSTRUCT PCC SIDEWALK		4	\$9	1	125	\$1,071	\$2,455	<b>\$3,800</b>
953 Somerset Ave ,	34.075008 -117.733086	REMOVE AND RECONSTRUCT PCC SIDEWALK		4	\$9	1	75	\$643	\$1,473	<b>\$2,300</b>
1708 Palm Grove Ave ,	34.075977 -117.733009	REMOVE AND RECONSTRUCT PCC SIDEWALK	6 Inch Curb 12 Inch Guter	4	\$9	1	50	\$428	\$982	<b>\$1,500</b>
1736 Palm Grove Ave ,	34.076363 -117.733009	REMOVE AND RECONSTRUCT PCC SIDEWALK		4	\$9	1	50	\$428	\$982	<b>\$1,500</b>
1752 Palmgrove Ave,	34.076584 -117.733009	REMOVE AND RECONSTRUCT PCC SIDEWALK		4	\$9	1	200	\$1,713	\$3,927	<b>\$6,100</b>





Public Right-of-Way ADA Transition Plan Report

977 SOMERSET	34.075008 -117.732613	REMOVE AND RECONSTRUCT PCC SIDEWALK		4	\$9	1	180	\$1,542	\$3,535	<b>\$5,500</b>
977 SOMERSET	34.075008 -117.732613	REMOVE AND RECONSTRUCT PCC SIDEWALK		4	\$9	1	90	\$771	\$1,767	<b>\$2,700</b>
1581 Joan Ave ,	34.074669 -117.732590	REMOVE AND RECONSTRUCT PCC SIDEWALK	Replace 1 #5 St. Lite Box	4	\$9	1	90	\$771	\$1,767	<b>\$2,700</b>
1525 Joan Ave ,	34.074139 -117.732582	REMOVE AND RECONSTRUCT PCC SIDEWALK		4	\$9	1	120	\$1,028	\$2,356	<b>\$3,700</b>
1547 Joan Ave ,	34.074348 -117.732582	REMOVE AND RECONSTRUCT PCC SIDEWALK	Replace 1 #4 Water Valve Box	4	\$9	1	30	\$257	\$589	<b>\$900</b>
1437 Joan Ave ,	34.073299 -117.732575	REMOVE AND RECONSTRUCT PCC SIDEWALK		4	\$9	1	60	\$514	\$1,178	<b>\$1,800</b>
1461 Joan Ave ,	34.073528 -117.732575	REMOVE AND RECONSTRUCT PCC SIDEWALK		4	\$9	1	30	\$257	\$589	<b>\$900</b>
1568 Joan Ave ,	34.074558 -117.732384	REMOVE AND RECONSTRUCT PCC SIDEWALK		4	\$9	1	120	\$1,028	\$2,356	<b>\$3,700</b>
1766 Leslie Ct.,	34.076168 -117.731667	REMOVE AND RECONSTRUCT PCC SIDEWALK	6 Inch Curb 12 Inch Guter	4	\$9	1	120	\$1,028	\$2,356	<b>\$3,700</b>





Public Right-of-Way ADA Transition Plan Report

1523 Washington Ave ,	34.074505 -117.731598	REMOVE AND RECONSTRUCT PCC SIDEWALK		4	\$9	1	50	\$428	\$982	<b>\$1,500</b>
1443 Washington Ave ,	34.073570 -117.731590	REMOVE AND RECONSTRUCT PCC SIDEWALK		4	\$9	1	30	\$257	\$589	<b>\$900</b>
1000 Rodman,	34.073841 -117.731468	REMOVE AND RECONSTRUCT PCC SIDEWALK		4	\$9	1	50	\$428	\$982	<b>\$1,500</b>
1002 Rodman,	34.073841 -117.731407	REMOVE AND RECONSTRUCT PCC SIDEWALK		4	\$9	1	100	\$857	\$1,964	<b>\$3,000</b>
1003 Rodman,	34.074005 -117.731407	REMOVE AND RECONSTRUCT PCC SIDEWALK		4	\$9	1	75	\$643	\$1,473	<b>\$2,300</b>
1548 Washington Ave ,	34.074417 -117.731399	REMOVE AND RECONSTRUCT PCC SIDEWALK		4	\$9	1	50	\$428	\$982	<b>\$1,500</b>
1482 Washington Ave ,	34.073666 -117.731392	REMOVE AND RECONSTRUCT PCC SIDEWALK		4	\$9	1	100	\$857	\$1,964	<b>\$3,000</b>
1002 San Bernardino,	34.075760 -117.731377	REMOVE AND RECONSTRUCT PCC SIDEWALK		4	\$9	1	25	\$214	\$491	<b>\$800</b>
1050 Terry View,	34.080795 -117.730927	REMOVE AND RECONSTRUCT PCC SIDEWALK	1-#4 Water Box Replacement	4	\$9	1	150	\$1,285	\$2,945	<b>\$4,600</b>





Public Right-of-Way ADA Transition Plan Report

1022 Rodman Ave ,	34.073841 -117.730827	REMOVE AND RECONSTRUCT PCC SIDEWALK		4	\$9	1	50	\$428	\$982	<b>\$1,500</b>
1563 Lorraine Ave ,	34.074600 -117.730736	REMOVE AND RECONSTRUCT PCC SIDEWALK		4	\$9	1	100	\$857	\$1,964	<b>\$3,000</b>
1527 Lorraine Ave ,	34.074226 -117.730728	REMOVE AND RECONSTRUCT PCC SIDEWALK	N/E & S/E	4	\$9	1	50	\$428	\$982	<b>\$1,500</b>
1585 Lorraine Ave ,	34.074825 -117.730728	REMOVE AND RECONSTRUCT PCC SIDEWALK	6 Inch Curb Face; 18 Inch Gutter	4	\$9	1	50	\$428	\$982	<b>\$1,500</b>
2098 Marigold St,	34.080784 -117.730629	REMOVE AND RECONSTRUCT PCC SIDEWALK		4	\$9	1	450	\$3,855	\$8,836	<b>\$13,700</b>
2002 Marigold St.,	34.079353 -117.730629	REMOVE AND RECONSTRUCT PCC SIDEWALK		4	\$9	1	180	\$1,542	\$3,535	<b>\$5,500</b>
2014 Marigold St.,	34.079533 -117.730629	REMOVE AND RECONSTRUCT PCC SIDEWALK	6 Inch Curb 12 Inch Guter	4	\$9	1	60	\$514	\$1,178	<b>\$1,800</b>
2026 Marigold St.,	34.079712 -117.730629	REMOVE AND RECONSTRUCT PCC SIDEWALK		4	\$9	1	210	\$1,799	\$4,124	<b>\$6,400</b>
2050 Marigold St.,	34.080067 -117.730629	REMOVE AND RECONSTRUCT PCC SIDEWALK	6 Inch Curb 12 Inch Guter	4	\$9	1	60	\$514	\$1,178	<b>\$1,800</b>





Public Right-of-Way ADA Transition Plan Report

2052 Marigold St.,	34.080097 -117.730629	REMOVE AND RECONSTRUCT PCC SIDEWALK	6 Inch Curb 12 Inch Guter	4	\$9	1	120	\$1,028	\$2,356	<b>\$3,700</b>
1526 Lorraine Ave ,	34.074226 -117.730530	REMOVE AND RECONSTRUCT PCC SIDEWALK		4	\$9	1	30	\$257	\$589	<b>\$900</b>
1584 Lorraine Ave ,	34.074825 -117.730530	REMOVE AND RECONSTRUCT PCC SIDEWALK		4	\$9	1	25	\$214	\$491	<b>\$800</b>
1586 Lorraine Ave ,	34.074848 -117.730530	REMOVE AND RECONSTRUCT PCC SIDEWALK		4	\$9	1	50	\$428	\$982	<b>\$1,500</b>
1015 Hermosa Ave,	34.076752 -117.730385	REMOVE AND RECONSTRUCT PCC SIDEWALK		4	\$9	1	25	\$214	\$491	<b>\$800</b>
1034 Hermosa Ave,	34.076572 -117.730171	REMOVE AND RECONSTRUCT PCC SIDEWALK		4	\$9	1	25	\$214	\$491	<b>\$800</b>
1059 Hermosa Ave,	34.076740 -117.729874	REMOVE AND RECONSTRUCT PCC SIDEWALK		4	\$9	1	50	\$428	\$982	<b>\$1,500</b>
1567 Sebring St ,	34.074558 -117.729866	REMOVE AND RECONSTRUCT PCC SIDEWALK		4	\$9	1	100	\$857	\$1,964	<b>\$3,000</b>
1585 Sebring St ,	34.074791 -117.729866	REMOVE AND RECONSTRUCT PCC SIDEWALK		4	\$9	1	100	\$857	\$1,964	<b>\$3,000</b>





Public Right-of-Way ADA Transition Plan Report

1597 Sebring St ,	34.074944 -117.729866	REMOVE AND RECONSTRUCT PCC SIDEWALK	4	\$9	1	200	\$1,713	\$3,927	<b>\$6,100</b>
2057 Mirimar St.,	34.080482 -117.729851	REMOVE AND RECONSTRUCT PCC SIDEWALK	4	\$9	1	30	\$257	\$589	<b>\$900</b>
2003 Mirimar St.,	34.079807 -117.729843	REMOVE AND RECONSTRUCT PCC SIDEWALK	4	\$9	1	90	\$771	\$1,767	<b>\$2,700</b>
1807 Mirimar St.,	34.077358 -117.729828	REMOVE AND RECONSTRUCT PCC SIDEWALK	4	\$9	1	75	\$643	\$1,473	<b>\$2,300</b>
1903 Mirimar St.,	34.078556 -117.729828	REMOVE AND RECONSTRUCT PCC SIDEWALK	4	\$9	1	150	\$1,285	\$2,945	<b>\$4,600</b>
1566 Sebring St ,	34.074585 -117.729668	REMOVE AND RECONSTRUCT PCC SIDEWALK	4	\$9	1	125	\$1,071	\$2,455	<b>\$3,800</b>
1584 Sebring St ,	34.074799 -117.729668	REMOVE AND RECONSTRUCT PCC SIDEWALK	4	\$9	1	125	\$1,071	\$2,455	<b>\$3,800</b>
1596 Sebring St ,	34.074944 -117.729668	REMOVE AND RECONSTRUCT PCC SIDEWALK	4	\$9	1	100	\$857	\$1,964	<b>\$3,000</b>
2020 Mirimar St.,	34.080032 -117.729652	REMOVE AND RECONSTRUCT PCC SIDEWALK	4	\$9	1	125	\$1,071	\$2,455	<b>\$3,800</b>







Public Right-of-Way ADA Transition Plan Report

1944 Mirimar St.,	34.079082 -117.729645	REMOVE AND RECONSTRUCT PCC SIDEWALK	6 Inch Curb 18 Inch Guter	4	\$9	1	75	\$643	\$1,473	<b>\$2,300</b>
1978 Mirimar St.,	34.079510 -117.729645	REMOVE AND RECONSTRUCT PCC SIDEWALK		4	\$9	1	60	\$514	\$1,178	<b>\$1,800</b>
1990 Mirimar St.,	34.079659 -117.729645	REMOVE AND RECONSTRUCT PCC SIDEWALK		4	\$9	1	60	\$514	\$1,178	<b>\$1,800</b>
1920 Mirimar St.,	34.078785 -117.729637	REMOVE AND RECONSTRUCT PCC SIDEWALK		4	\$9	1	50	\$428	\$982	<b>\$1,500</b>
1932 Mirimar St.,	34.078934 -117.729637	REMOVE AND RECONSTRUCT PCC SIDEWALK	6 Inch Curb 18 Inch Guter	4	\$9	1	200	\$1,713	\$3,927	<b>\$6,100</b>
1822 Mirimar St.,	34.077560 -117.729630	REMOVE AND RECONSTRUCT PCC SIDEWALK		4	\$9	1	125	\$1,071	\$2,455	<b>\$3,800</b>
1838 Mirimar St.,	34.077759 -117.729630	REMOVE AND RECONSTRUCT PCC SIDEWALK		4	\$9	1	125	\$1,071	\$2,455	<b>\$3,800</b>
1902 Mirimar St.,	34.078560 -117.729630	REMOVE AND RECONSTRUCT PCC SIDEWALK		4	\$9	1	50	\$428	\$982	<b>\$1,500</b>
1081 Hermosa Ave,	34.076744 -117.729401	REMOVE AND RECONSTRUCT PCC SIDEWALK		4	\$9	1	100	\$857	\$1,964	<b>\$3,000</b>





Public Right-of-Way ADA Transition Plan Report

1088 Hermosa Ave,	34.076576 -117.729164	REMOVE AND RECONSTRUCT PCC SIDEWALK		4	\$9	1	175	\$1,499	\$3,436	<b>\$5,300</b>
1139 Terry View Ave,	34.080967 -117.729118	REMOVE AND RECONSTRUCT PCC SIDEWALK		4	\$9	1	270	\$2,313	\$5,302	<b>\$8,200</b>
2075 San Simeon St.,	34.080616 -117.728996	REMOVE AND RECONSTRUCT PCC SIDEWALK		4	\$9	1	30	\$257	\$589	<b>\$900</b>
1969 San Simeon St.,	34.079185 -117.728989	REMOVE AND RECONSTRUCT PCC SIDEWALK		4	\$9	1	75	\$643	\$1,473	<b>\$2,300</b>
1991 San Simeon St.,	34.079483 -117.728989	REMOVE AND RECONSTRUCT PCC SIDEWALK		4	\$9	1	60	\$514	\$1,178	<b>\$1,800</b>
2003 San Simeon St.,	34.079643 -117.728989	REMOVE AND RECONSTRUCT PCC SIDEWALK		4	\$9	1	60	\$514	\$1,178	<b>\$1,800</b>
2021 San Simeon St.,	34.079887 -117.728989	REMOVE AND RECONSTRUCT PCC SIDEWALK	1 #4 Water Box replacement	4	\$9	1	60	\$514	\$1,178	<b>\$1,800</b>
1945 San Simeon St.,	34.078857 -117.728973	REMOVE AND RECONSTRUCT PCC SIDEWALK		4	\$9	1	75	\$643	\$1,473	<b>\$2,300</b>
1777 San Simeon St.,	34.076881 -117.728943	REMOVE AND RECONSTRUCT PCC SIDEWALK		4	\$9	1	50	\$428	\$982	<b>\$1,500</b>





Public Right-of-Way ADA Transition Plan Report

1857 San Simeon St.,	34.077778 -117.728943	REMOVE AND RECONSTRUCT PCC SIDEWALK		4	\$9	1	50	\$428	\$982	<b>\$1,500</b>
1873 San Simeon St.,	34.077927 -117.728943	REMOVE AND RECONSTRUCT PCC SIDEWALK	1 #4 Water Box replacement	4	\$9	1	50	\$428	\$982	<b>\$1,500</b>
1151 Terry View Ave.,	34.080967 -117.728867	REMOVE AND RECONSTRUCT PCC SIDEWALK	1 water box adjustment/replac e	4	\$9	1	42	\$360	\$825	<b>\$1,300</b>
2040 San Simeon St.,	34.080158 -117.728798	REMOVE AND RECONSTRUCT PCC SIDEWALK		4	\$9	1	90	\$771	\$1,767	<b>\$2,700</b>
1954 San Simeon St.,	34.078999 -117.728790	REMOVE AND RECONSTRUCT PCC SIDEWALK		4	\$9	1	150	\$1,285	\$2,945	<b>\$4,600</b>
1992 San Simeon St.,	34.079510 -117.728790	REMOVE AND RECONSTRUCT PCC SIDEWALK		4	\$9	1	150	\$1,285	\$2,945	<b>\$4,600</b>
2012 San Simeon St.,	34.079781 -117.728790	REMOVE AND RECONSTRUCT PCC SIDEWALK		4	\$9	1	180	\$1,542	\$3,535	<b>\$5,500</b>
1934 San Simeon St.,	34.078735 -117.728767	REMOVE AND RECONSTRUCT PCC SIDEWALK		4	\$9	1	25	\$214	\$491	<b>\$800</b>
1762 San Simeon St.,	34.076710 -117.728745	REMOVE AND RECONSTRUCT PCC SIDEWALK		4	\$9	1	50	\$428	\$982	<b>\$1,500</b>





## Public Right-of-Way ADA Transition Plan Report

1104 Hermosa Ave,	34.076580 -117.728729	REMOVE AND RECONSTRUCT PCC SIDEWALK	4	\$9	1	125	\$1,071	\$2,455	<b>\$3,800</b>
1119 Carmel Ct,	34.077503 -117.728668	REMOVE AND RECONSTRUCT PCC SIDEWALK	4	\$9	1	50	\$428	\$982	<b>\$1,500</b>
1164 Terry View,	34.080803 -117.728645	REMOVE AND RECONSTRUCT PCC SIDEWALK	4	\$9	1	90	\$771	\$1,767	<b>\$2,700</b>
1120 Cardiff Ct,	34.078106 -117.728630	REMOVE AND RECONSTRUCT PCC SIDEWALK	4	\$9	1	50	\$428	\$982	<b>\$1,500</b>
1134 Cardiff Ct,	34.078106 -117.728348	REMOVE AND RECONSTRUCT PCC SIDEWALK	4	\$9	1	350	\$2,999	\$6,873	<b>\$10,700</b>
1187 Terry View,	34.080967 -117.728233	REMOVE AND RECONSTRUCT PCC SIDEWALK	4	\$9	1	150	\$1,285	\$2,945	<b>\$4,600</b>
1187 Terry View Ave,	34.080967 -117.728233	REMOVE AND RECONSTRUCT PCC SIDEWALK	4	\$9	1	20	\$171	\$393	<b>\$600</b>
1188 Terry View,	34.080803 -117.728210	REMOVE AND RECONSTRUCT PCC SIDEWALK	4	\$9	1	390	\$3,341	\$7,658	<b>\$11,900</b>
1935 Mountain Ave,	34.078747 -117.728096	REMOVE AND RECONSTRUCT PCC SIDEWALK	4	\$9	1	30	\$257	\$589	<b>\$900</b>



Public Right-of-Way ADA Transition Plan Report

1945 Mountain Ave,	34.078922 -117.728096	REMOVE AND RECONSTRUCT PCC SIDEWALK		4	\$9	1	60	\$514	\$1,178	<b>\$1,800</b>
2005 Mountain Ave,	34.079987 -117.728096	REMOVE AND RECONSTRUCT PCC SIDEWALK		4	\$9	1	60	\$514	\$1,178	<b>\$1,800</b>
2023 Mountain Ave,	34.080303 -117.728096	REMOVE AND RECONSTRUCT PCC SIDEWALK		4	\$9	1	120	\$1,028	\$2,356	<b>\$3,700</b>
1976 Mountain Ave,	34.079491 -117.727898	REMOVE AND RECONSTRUCT PCC SIDEWALK		4	\$9	1	210	\$1,799	\$4,124	<b>\$6,400</b>
1952 Mountain Ave,	34.079063 -117.727898	REMOVE AND RECONSTRUCT PCC SIDEWALK		4	\$9	1	60	\$514	\$1,178	<b>\$1,800</b>
Cardiff Ct Mountain Ave, ,	34.078189 -117.728166	REMOVE AND RECONSTRUCT PCC CURB AND GUTTER		4	\$55	1	55	\$3,003	\$6,883	<b>\$10,700</b>
1763 N SAN ANTONIO AVE,	34.076572 -117.736809	REMOVE AND RECONSTRUCT PCC CURB AND GUTTER	8"CURB/18"GUT TER	4	\$55	1	50	\$2,730	\$6,257	<b>\$9,700</b>
812 James Pl,	34.076538 -117.736343	REMOVE AND RECONSTRUCT PCC CURB AND GUTTER	8" CF 12" GUTTER	4	\$55	1	25	\$1,365	\$3,129	<b>\$4,800</b>
1572 Clarement Pl,	34.074566 -117.735443	REMOVE AND RECONSTRUCT PCC CURB AND GUTTER		4	\$55	1	45	\$2,457	\$5,632	<b>\$8,700</b>





Public Right-of-Way ADA Transition Plan Report

1446 Clarement Pl,	34.073441 -117.735435	REMOVE AND RECONSTRUCT PCC CURB AND GUTTER	4	\$55	1	40	\$2,184	\$5,006	<b>\$7,800</b>
1462 Clarement Pl,	34.073586 -117.735435	REMOVE AND RECONSTRUCT PCC CURB AND GUTTER	4	\$55	1	40	\$2,184	\$5,006	<b>\$7,800</b>
1484 Clarement Pl,	34.073780 -117.735435	REMOVE AND RECONSTRUCT PCC CURB AND GUTTER	4	\$55	1	19	\$1,037	\$2,378	<b>\$3,700</b>
1506 Clarement Pl,	34.073978 -117.735435	REMOVE AND RECONSTRUCT PCC CURB AND GUTTER	4	\$55	1	45	\$2,457	\$5,632	<b>\$8,700</b>
1528 Clarement Pl,	34.074173 -117.735435	REMOVE AND RECONSTRUCT PCC CURB AND GUTTER	4	\$55	1	25	\$1,365	\$3,129	<b>\$4,800</b>
849 Somerset Ave ,	34.075001 -117.735146	REMOVE AND RECONSTRUCT PCC CURB AND GUTTER	4	\$55	1	25	\$1,365	\$3,129	<b>\$4,800</b>
854 Somerset Ave ,	34.074837 -117.735031	REMOVE AND RECONSTRUCT PCC CURB AND GUTTER	4	\$55	1	20	\$1,092	\$2,503	<b>\$3,900</b>
									Continues onto Clarement Place
857 Somerset Ave ,	34.075001 -117.734993	REMOVE AND RECONSTRUCT PCC CURB AND GUTTER	4	\$55	1	20	\$1,092	\$2,503	<b>\$3,900</b>
865 Somerset Ave ,	34.075005 -117.734848	REMOVE AND RECONSTRUCT PCC CURB AND GUTTER	4	\$55	1	20	\$1,092	\$2,503	<b>\$3,900</b>





Public Right-of-Way ADA Transition Plan Report

885 Somerset Ave ,	34.075005 -117.734413	REMOVE AND RECONSTRUCT PCC CURB AND GUTTER	6 Inch Curb; 18 Inch Gutter	4	\$55	1	15	\$819	\$1,877	<b>\$2,900</b>
898 James Pl,	34.076561 -117.734070	REMOVE AND RECONSTRUCT PCC CURB AND GUTTER	6" CF 12" GUTTER	4	\$55	1	15	\$819	\$1,877	<b>\$2,900</b>
1708 Palm Grove Ave ,	34.075977 -117.733009	REMOVE AND RECONSTRUCT PCC CURB AND GUTTER	6 Inch Curb 12 Inch Guter	4	\$55	1	20	\$1,092	\$2,503	<b>\$3,900</b>
1766 Leslie Ct.,	34.076168 -117.731667	REMOVE AND RECONSTRUCT PCC CURB AND GUTTER	6 Inch Curb 12 Inch Guter	4	\$55	1	10	\$546	\$1,251	<b>\$1,900</b>
1944 Mirimar St.,	34.079082 -117.729645	REMOVE AND RECONSTRUCT PCC CURB AND GUTTER	6 Inch Curb 18 Inch Guter	4	\$55	1	20	\$1,092	\$2,503	<b>\$3,900</b>
1932 Mirimar St.,	34.078934 -117.729637	REMOVE AND RECONSTRUCT PCC CURB AND GUTTER	6 Inch Curb 18 Inch Guter	4	\$55	1	30	\$1,638	\$3,754	<b>\$5,800</b>
1573 Clarement Pl,	34.074562 -117.735642	REMOVE AND RECONSTRUCT PCC CURB		4	\$31	1	30	\$940	\$2,155	<b>\$3,300</b>
1585 Clarement Pl,	34.074673 -117.735642	REMOVE AND RECONSTRUCT PCC CURB		4	\$31	1	25	\$783	\$1,796	<b>\$2,800</b>
1529 Clarement Pl,	34.074173 -117.735634	REMOVE AND RECONSTRUCT PCC CURB		4	\$31	1	20	\$627	\$1,437	<b>\$2,200</b>





Public Right-of-Way ADA Transition Plan Report

1119 San Simeon St.,	34.078270 -117.728928	GRIND PCC SIDEWALK	4	\$5	1	15	\$69	\$158	<b>\$200</b>
1879 Shirley,	34.077450 -117.740822	GRIND PCC SIDEWALK	4	\$5	1	5	\$23	\$53	<b>\$100</b>
1827 Shirley,	34.076950 -117.740822	GRIND PCC SIDEWALK	4	\$5	1	5	\$23	\$53	<b>\$100</b>
643 San Bernardino,	34.075890 -117.740593	GRIND PCC SIDEWALK	4	\$5	1	5	\$23	\$53	<b>\$100</b>
649 James,	34.076759 -117.740440	GRIND PCC SIDEWALK	4	\$5	1	5	\$23	\$53	<b>\$100</b>
651 Russell,	34.077560 -117.740326	GRIND PCC SIDEWALK	4	\$5	1	15	\$69	\$158	<b>\$200</b>
661 James,	34.076759 -117.740089	GRIND PCC SIDEWALK	4	\$5	1	10	\$46	\$105	<b>\$200</b>
659 Elaine,	34.078087 -117.739899	GRIND PCC SIDEWALK	4	\$5	1	5	\$23	\$53	<b>\$100</b>
664 Russell,	34.077393 -117.739838	GRIND PCC SIDEWALK	4	\$5	1	5	\$23	\$53	<b>\$100</b>







Public Right-of-Way ADA Transition Plan Report

669 Russell,	34.077560 -117.739693	GRIND PCC SIDEWALK		4	\$5	1	5	\$23	\$53	<b>\$100</b>
686 San Bernardino,	34.075733 -117.739059	GRIND PCC SIDEWALK		4	\$5	1	5	\$23	\$53	<b>\$100</b>
1808 Raylene,	34.076763 -117.738838	GRIND PCC SIDEWALK		4	\$5	1	5	\$23	\$53	<b>\$100</b>
1708 Raylene,	34.075909 -117.738838	GRIND PCC SIDEWALK		4	\$5	1	5	\$23	\$53	<b>\$100</b>
1831 Cloverdale,	34.077057 -117.738014	GRIND PCC SIDEWALK		4	\$5	1	5	\$23	\$53	<b>\$100</b>
1492 Raylene,	34.073765 -117.737816	GRIND PCC SIDEWALK		4	\$5	1	5	\$23	\$53	<b>\$100</b>
1438 N SAN ANTONIO AVE,	34.073257 -117.736603	GRIND PCC SIDEWALK		4	\$5	1	10	\$46	\$105	<b>\$200</b>
806 James,	34.076538 -117.736511	GRIND PCC SIDEWALK		4	\$5	1	5	\$23	\$53	<b>\$100</b>
806 James Pl,	34.076538 -117.736511	GRIND PCC SIDEWALK	s/w grind @ramp	4	\$5	1	5	\$23	\$53	<b>\$100</b>





Public Right-of-Way ADA Transition Plan Report

1485 Clarement Pl,	34.073780 -117.735634	GRIND PCC SIDEWALK	4	\$5	1	5	\$23	\$53	<b>\$100</b>
906 James Pl,	34.076576 -117.733879	GRIND PCC SIDEWALK	4	\$5	1	5	\$23	\$53	<b>\$100</b>
2021 Mirimar St.,	34.080032 -117.729851	GRIND PCC SIDEWALK	4	\$5	1	10	\$46	\$105	<b>\$200</b>
1823 Mirimar St.,	34.077560 -117.729828	GRIND PCC SIDEWALK	4	\$5	1	5	\$23	\$53	<b>\$100</b>
1978 Mirimar St.,	34.079510 -117.729645	GRIND PCC SIDEWALK	4	\$5	1	5	\$23	\$53	<b>\$100</b>
1790 Mirimar St.,	34.077160 -117.729630	GRIND PCC SIDEWALK	4	\$5	1	5	\$23	\$53	<b>\$100</b>
1761 San Simeon St.,	34.076683 -117.728943	GRIND PCC SIDEWALK	4	\$5	1	10	\$46	\$105	<b>\$200</b>
1762 San Simeon St.,	34.076710 -117.728745	GRIND PCC SIDEWALK	4	\$5	1	10	\$46	\$105	<b>\$200</b>
1117 Cardiff Ct,	34.078270 -117.728706	GRIND PCC SIDEWALK	4	\$5	1	5	\$23	\$53	<b>\$100</b>





1904 Mountain Ave,	34.078213 -117.727898	GRIND PCC SIDEWALK	2 Ea 5 lf SW grind	4	\$5	1	10	\$46	\$105	<b>\$200</b>
2002 Marigold St.,	34.079353 -117.730629	EXCAVATE, GRADE, AND CONSTRUCT PCC CURB AND GUTTER		4	\$89	1	30	\$2,663	\$6,104	<b>\$9,500</b>
2038 Marigold St.,	34.079891 -117.730629	EXCAVATE, GRADE, AND CONSTRUCT PCC CURB AND GUTTER		4	\$89	1	20	\$1,775	\$4,069	<b>\$6,300</b>
2050 Marigold St.,	34.080067 -117.730629	EXCAVATE, GRADE, AND CONSTRUCT PCC CURB AND GUTTER	6 Inch Curb 12 Inch Guter	4	\$89	1	20	\$1,775	\$4,069	<b>\$6,300</b>
2052 Marigold St.,	34.080097 -117.730629	EXCAVATE, GRADE, AND CONSTRUCT PCC CURB AND GUTTER	6 Inch Curb 12 Inch Guter	4	\$89	1	15	\$1,332	\$3,052	<b>\$4,700</b>

**DISTRICT: 6**

**COUNT OF DEFICIENCIES: 154**

**TOTAL COST SUMMARY: \$467,900**

Full Address	GPS	Item Description	Notes	Priority	Unit Cost	Quantity	Area	Subtotal	Escalated Total	Total Cost Estimated
865 COLLINGSWOOD	34.084486 -117.734709	ROOT SHAVE		4	\$113	1	0	\$113	\$259	<b>\$400</b>
830 VASSAR	34.086594 -117.735870	ROOT SHAVE		4	\$113	1	0	\$113	\$259	<b>\$400</b>
850 VASSAR	34.086597 -117.735413	ROOT SHAVE		4	\$113	1	0	\$113	\$259	<b>\$400</b>





Public Right-of-Way ADA Transition Plan Report

862 VASSAR	34.086597 -117.735191	ROOT SHAVE	4	\$113	1	0	\$113	\$259	<b>\$400</b>
874 VASSAR	34.086597 -117.734970	ROOT SHAVE	4	\$113	1	0	\$113	\$259	<b>\$400</b>
896 VASSAR	34.086597 -117.734573	ROOT SHAVE	4	\$113	1	0	\$113	\$259	<b>\$400</b>
906 VASSAR	34.086601 -117.734390	ROOT SHAVE	4	\$113	1	0	\$113	\$259	<b>\$400</b>
918 VASSAR	34.086601 -117.734169	ROOT SHAVE	4	\$113	1	0	\$113	\$259	<b>\$400</b>
968 VASSAR	34.086803 -117.733116	ROOT SHAVE	4	\$113	1	0	\$113	\$259	<b>\$400</b>
2374 LOS FLORES	34.085796 -117.731857	ROOT SHAVE	4	\$113	1	0	\$113	\$259	<b>\$400</b>
2203 SAN CARLOS	34.083138 -117.731087	ROOT SHAVE	4	\$113	1	0	\$113	\$259	<b>\$400</b>
									6" Curb face, 12" gutter
2219 LOGAN	34.083488 -117.730217	ROOT SHAVE	4	\$113	1	0	\$113	\$259	<b>\$400</b>





Public Right-of-Way ADA Transition Plan Report

2323 LOGAN	34.084984 -117.728943	ROOT SHAVE		4	\$113	2	0	\$226	\$518	<b>\$800</b>
ACROSS FRM 815 COLLINGSWOOD	34.084511 -117.734555	REMOVE TREE		4	\$1,136	1	0	\$1,136	\$2,604	<b>\$4,000</b>
838 VASSAR	34.086594 -117.735634	REMOVE TREE		4	\$1,136	1	0	\$1,136	\$2,604	<b>\$4,000</b>
892 VASSAR	34.086597 -117.734642	REMOVE TREE		4	\$1,136	2	0	\$2,273	\$5,209	<b>\$8,100</b>
896 VASSAR	34.086597 -117.734573	REMOVE TREE		4	\$1,136	1	0	\$1,136	\$2,604	<b>\$4,000</b>
920 HYDE	34.085175 -117.734200	REMOVE TREE	6" Curb face, 12" gutter	4	\$1,136	1	0	\$1,136	\$2,604	<b>\$4,000</b>
2411 MERRYWOOD	34.087170 -117.734093	REMOVE TREE	8" curb face, 12" gutter	4	\$1,136	2	0	\$2,273	\$5,209	<b>\$8,100</b>
975 ASBURY	34.083382 -117.732826	REMOVE TREE		4	\$1,136	1	0	\$1,136	\$2,604	<b>\$4,000</b>
981 ASBURY	34.083298 -117.732826	REMOVE TREE		4	\$1,136	1	0	\$1,136	\$2,604	<b>\$4,000</b>





Public Right-of-Way ADA Transition Plan Report

2325 LOS FLORES	34.084919 -117.732025	REMOVE TREE	6" Curb face, 12" gutter	4	\$1,136	1	0	\$1,136	\$2,604	<b>\$4,000</b>
2343 LOS FLORES	34.085236 -117.732025	REMOVE TREE		4	\$1,136	1	0	\$1,136	\$2,604	<b>\$4,000</b>
2355 LOS FLORES	34.085445 -117.732025	REMOVE TREE	6" Curb face, 12" gutter	4	\$1,136	1	0	\$1,136	\$2,604	<b>\$4,000</b>
2320 LOS FLORES	34.084850 -117.731865	REMOVE TREE		4	\$1,136	1	0	\$1,136	\$2,604	<b>\$4,000</b>
2332 LOS FLORES	34.085060 -117.731865	REMOVE TREE	6" Curb face, 12" gutter	4	\$1,136	1	0	\$1,136	\$2,604	<b>\$4,000</b>
2374 LOS FLORES	34.085796 -117.731857	REMOVE TREE		4	\$1,136	1	0	\$1,136	\$2,604	<b>\$4,000</b>
1005 DEL NORDE	34.086353 -117.731819	REMOVE TREE		4	\$1,136	1	0	\$1,136	\$2,604	<b>\$4,000</b>
2200 LOS FLORES	34.083080 -117.731728	REMOVE TREE		4	\$1,136	1	0	\$1,136	\$2,604	<b>\$4,000</b>
2200 LOS FLORES	34.083080 -117.731728	REMOVE TREE	6" Curb face, 12" gutter	4	\$1,136	1	0	\$1,136	\$2,604	<b>\$4,000</b>





Public Right-of-Way ADA Transition Plan Report

1029 DEL NORDE	34.086365 -117.731422	REMOVE TREE		4	\$1,136	1	0	\$1,136	\$2,604	<b>\$4,000</b>
2239 SAN CARLOS	34.083733 -117.731102	REMOVE TREE	CONCRETE STAMPED 1946	4	\$1,136	1	0	\$1,136	\$2,604	<b>\$4,000</b>
1053 DEL NORDE	34.086365 -117.730965	REMOVE TREE		4	\$1,136	1	0	\$1,136	\$2,604	<b>\$4,000</b>
2237 LOGAN	34.083832 -117.730080	REMOVE TREE	6" Curb face, 12" gutter	4	\$1,136	4	0	\$4,545	\$10,418	<b>\$16,100</b>
1117 CARMANITA	34.085659 -117.729843	REMOVE TREE		4	\$1,136	1	0	\$1,136	\$2,604	<b>\$4,000</b>
1122 CARMANITA	34.085522 -117.729736	REMOVE TREE	R&R 10 FEET OF	4	\$1,136	1	0	\$1,136	\$2,604	<b>\$4,000</b>
2252 LOGAN	34.083984 -117.729736	REMOVE TREE		4	\$1,136	1	0	\$1,136	\$2,604	<b>\$4,000</b>
1130 CARMANITA	34.085522 -117.729599	REMOVE TREE		4	\$1,136	1	0	\$1,136	\$2,604	<b>\$4,000</b>
2315 LOGAN	34.084839 -117.728951	REMOVE TREE		4	\$1,136	1	0	\$1,136	\$2,604	<b>\$4,000</b>





Public Right-of-Way ADA Transition Plan Report

2308 LOGAN	34.084705 -117.728813	REMOVE TREE	4	\$1,136	1	0	\$1,136	\$2,604	<b>\$4,000</b>
2343 LOS FLORES	34.085236 -117.732025	REMOVE EXISTING IMPROVEMENTS AND CONSTRUCT PCC DRIVEWAY APPROAC	4	\$10	1	100	\$1,015	\$2,327	<b>\$3,600</b>
2374 LOS FLORES	34.085796 -117.731857	REMOVE EXISTING IMPROVEMENTS AND CONSTRUCT PCC DRIVEWAY APPROAC	4	\$10	1	100	\$1,015	\$2,327	<b>\$3,600</b>
2150 N Towne Ave	34.081924 -117.739754	REMOVE EXISTING IMPROVEMENTS AND CONSTRUCT PCC ALLEY APPROACH	4	\$5,757	1	0	\$5,757	\$13,194	<b>\$20,500</b>
ACROSS FRM 815 COLLINGSWOOD	34.084394 -117.735105	REMOVE AND RECONSTRUCT PCC SIDEWALK	4	\$9	1	100	\$857	\$1,964	<b>\$3,000</b>
865 COLLINGSWOOD	34.084508 -117.735071	REMOVE AND RECONSTRUCT PCC SIDEWALK	4	\$9	1	100	\$857	\$1,964	<b>\$3,000</b>
2150 N Towne Ave	34.081924 -117.739754	REMOVE AND RECONSTRUCT PCC SIDEWALK	4	\$9	1	40	\$343	\$785	<b>\$1,200</b>
810 HYDE	34.085167 -117.736191	REMOVE AND RECONSTRUCT PCC SIDEWALK	4	\$9	1	15	\$129	\$295	<b>\$500</b>
830 VASSAR	34.086594 -117.735870	REMOVE AND RECONSTRUCT PCC SIDEWALK	4	\$9	1	15	\$129	\$295	<b>\$500</b>







Public Right-of-Way ADA Transition Plan Report

827 HYDE	34.085304 -117.735832	REMOVE AND RECONSTRUCT PCC SIDEWALK	(ON LARCHMONT SIDE)	4	\$9	1	100	\$857	\$1,964	<b>\$3,000</b>
838 VASSAR	34.086594 -117.735634	REMOVE AND RECONSTRUCT PCC SIDEWALK		4	\$9	1	100	\$857	\$1,964	<b>\$3,000</b>
838 VASSAR	34.086716 -117.735527	REMOVE AND RECONSTRUCT PCC SIDEWALK		4	\$9	1	50	\$428	\$982	<b>\$1,500</b>
850 VASSAR	34.086597 -117.735413	REMOVE AND RECONSTRUCT PCC SIDEWALK		4	\$9	1	100	\$857	\$1,964	<b>\$3,000</b>
862 VASSAR	34.086597 -117.735191	REMOVE AND RECONSTRUCT PCC SIDEWALK		4	\$9	1	15	\$129	\$295	<b>\$500</b>
874 VASSAR	34.086597 -117.734970	REMOVE AND RECONSTRUCT PCC SIDEWALK		4	\$9	1	60	\$514	\$1,178	<b>\$1,800</b>
872 HALLWOOD	34.085884 -117.734878	REMOVE AND RECONSTRUCT PCC SIDEWALK	W.M.B.	4	\$9	1	15	\$129	\$295	<b>\$500</b>
892 VASSAR	34.086739 -117.734642	REMOVE AND RECONSTRUCT PCC SIDEWALK		4	\$9	1	100	\$857	\$1,964	<b>\$3,000</b>
896 VASSAR	34.086597 -117.734573	REMOVE AND RECONSTRUCT PCC SIDEWALK		4	\$9	1	100	\$857	\$1,964	<b>\$3,000</b>





Public Right-of-Way ADA Transition Plan Report

906 VASSAR	34.086601 -117.734390	REMOVE AND RECONSTRUCT PCC SIDEWALK	4	\$9	1	50	\$428	\$982	<b>\$1,500</b>
883 ASBURY	34.083664 -117.734253	REMOVE AND RECONSTRUCT PCC SIDEWALK	4	\$9	1	50	\$428	\$982	<b>\$1,500</b>
920 HYDE	34.085175 -117.734200	REMOVE AND RECONSTRUCT PCC SIDEWALK	4	\$9	1	25	\$214	\$491	<b>\$800</b>
918 VASSAR	34.086601 -117.734169	REMOVE AND RECONSTRUCT PCC SIDEWALK	4	\$9	1	50	\$428	\$982	<b>\$1,500</b>
2407 MERRYWOOD	34.087006 -117.734093	REMOVE AND RECONSTRUCT PCC SIDEWALK	4	\$9	1	50	\$428	\$982	<b>\$1,500</b>
2411 MERRYWOOD	34.087170 -117.734093	REMOVE AND RECONSTRUCT PCC SIDEWALK	4	\$9	1	300	\$2,570	\$5,891	<b>\$9,100</b>
920 HALLWOOD	34.085888 -117.733978	REMOVE AND RECONSTRUCT PCC SIDEWALK	4	\$9	1	25	\$214	\$491	<b>\$800</b>
2412 MERRYWOOD	34.087238 -117.733932	REMOVE AND RECONSTRUCT PCC SIDEWALK	4	\$9	1	125	\$1,071	\$2,455	<b>\$3,800</b>
935 HALLWOOD	34.086025 -117.733711	REMOVE AND RECONSTRUCT PCC SIDEWALK	4	\$9	1	15	\$129	\$295	<b>\$500</b>

W.M.B.





Public Right-of-Way ADA Transition Plan Report

968 VASSAR	34.086803 -117.733116	REMOVE AND RECONSTRUCT PCC SIDEWALK		4	\$9	1	60	\$514	\$1,178	<b>\$1,800</b>
975 ASBURY	34.083382 -117.732826	REMOVE AND RECONSTRUCT PCC SIDEWALK		4	\$9	1	50	\$428	\$982	<b>\$1,500</b>
981 ASBURY	34.083298 -117.732826	REMOVE AND RECONSTRUCT PCC SIDEWALK		4	\$9	1	50	\$428	\$982	<b>\$1,500</b>
994 VASSAR	34.086987 -117.732437	REMOVE AND RECONSTRUCT PCC SIDEWALK		4	\$9	1	60	\$514	\$1,178	<b>\$1,800</b>
2355 LOS FLORES	34.085445 -117.732025	REMOVE AND RECONSTRUCT PCC SIDEWALK	6" Curb face, 12" gutter	4	\$9	1	50	\$428	\$982	<b>\$1,500</b>
2361 LOS FLORES	34.085552 -117.732025	REMOVE AND RECONSTRUCT PCC SIDEWALK		4	\$9	1	50	\$428	\$982	<b>\$1,500</b>
2231 LOS FLORES	34.083469 -117.731949	REMOVE AND RECONSTRUCT PCC SIDEWALK		4	\$9	1	100	\$857	\$1,964	<b>\$3,000</b>
2374 LOS FLORES	34.085796 -117.731857	REMOVE AND RECONSTRUCT PCC SIDEWALK		4	\$9	1	150	\$1,285	\$2,945	<b>\$4,600</b>
1005 DEL NORDE	34.086353 -117.731819	REMOVE AND RECONSTRUCT PCC SIDEWALK	6" Curb face, 12" gutter	4	\$9	1	150	\$1,285	\$2,945	<b>\$4,600</b>





Public Right-of-Way ADA Transition Plan Report

2240 LOS FLORES	34.083618 -117.731804	REMOVE AND RECONSTRUCT PCC SIDEWALK		4	\$9	1	50	\$428	\$982	<b>\$1,500</b>
2208 LOS FLORES	34.083187 -117.731743	REMOVE AND RECONSTRUCT PCC SIDEWALK	8" curb face, 12" gutter	4	\$9	1	50	\$428	\$982	<b>\$1,500</b>
2200 LOS FLORES	34.083080 -117.731728	REMOVE AND RECONSTRUCT PCC SIDEWALK	ASPHALT CONCRETE PAVEMENT TO BE REPAIRED	4	\$9	1	200	\$1,713	\$3,927	<b>\$6,100</b>
1017 DEL NORDE	34.086361 -117.731613	REMOVE AND RECONSTRUCT PCC SIDEWALK		4	\$9	1	150	\$1,285	\$2,945	<b>\$4,600</b>
1029 DEL NORDE	34.086365 -117.731422	REMOVE AND RECONSTRUCT PCC SIDEWALK		4	\$9	1	100	\$857	\$1,964	<b>\$3,000</b>
2239 SAN CARLOS	34.083733 -117.731102	REMOVE AND RECONSTRUCT PCC SIDEWALK	6" Curb face, 12" gutter	4	\$9	1	100	\$857	\$1,964	<b>\$3,000</b>
2203 SAN CARLOS	34.083138 -117.731087	REMOVE AND RECONSTRUCT PCC SIDEWALK	6" Curb face, 12" gutter	4	\$9	1	125	\$1,071	\$2,455	<b>\$3,800</b>
2376 SAUNDERS	34.086185 -117.730995	REMOVE AND RECONSTRUCT PCC SIDEWALK		4	\$9	1	75	\$643	\$1,473	<b>\$2,300</b>
1053 DEL NORDE	34.086365 -117.730965	REMOVE AND RECONSTRUCT PCC SIDEWALK	6" Curb face, 12" gutter	4	\$9	1	100	\$857	\$1,964	<b>\$3,000</b>





Public Right-of-Way ADA Transition Plan Report

2201 LOGAN	34.083145 -117.730232	REMOVE AND RECONSTRUCT PCC SIDEWALK		4	\$9	1	100	\$857	\$1,964	<b>\$3,000</b>
2219 LOGAN	34.083488 -117.730217	REMOVE AND RECONSTRUCT PCC SIDEWALK		4	\$9	1	150	\$1,285	\$2,945	<b>\$4,600</b>
2229 LOGAN	34.083683 -117.730156	REMOVE AND RECONSTRUCT PCC SIDEWALK		4	\$9	1	125	\$1,071	\$2,455	<b>\$3,800</b>
2237 LOGAN	34.083832 -117.730080	REMOVE AND RECONSTRUCT PCC SIDEWALK	6" Curb face, 12" gutter	4	\$9	1	200	\$1,713	\$3,927	<b>\$6,100</b>
2204 LOGAN	34.083221 -117.730064	REMOVE AND RECONSTRUCT PCC SIDEWALK		4	\$9	1	200	\$1,713	\$3,927	<b>\$6,100</b>
1117 CARMANITA	34.085659 -117.729843	REMOVE AND RECONSTRUCT PCC SIDEWALK		4	\$9	1	150	\$1,285	\$2,945	<b>\$4,600</b>
1122 CARMANITA	34.085522 -117.729736	REMOVE AND RECONSTRUCT PCC SIDEWALK		4	\$9	1	100	\$857	\$1,964	<b>\$3,000</b>
2252 LOGAN	34.083984 -117.729736	REMOVE AND RECONSTRUCT PCC SIDEWALK		4	\$9	1	100	\$857	\$1,964	<b>\$3,000</b>
2263 LOGAN	34.084206 -117.729652	REMOVE AND RECONSTRUCT PCC SIDEWALK		4	\$9	1	50	\$428	\$982	<b>\$1,500</b>





Public Right-of-Way ADA Transition Plan Report

1130 CARMANITA	34.085522 -117.729599	REMOVE AND RECONSTRUCT PCC SIDEWALK	4	\$9	1	200	\$1,713	\$3,927	<b>\$6,100</b>
1138 CARMANITA	34.085522 -117.729454	REMOVE AND RECONSTRUCT PCC SIDEWALK	4	\$9	1	100	\$857	\$1,964	<b>\$3,000</b>
2315 LOGAN	34.084839 -117.728951	REMOVE AND RECONSTRUCT PCC SIDEWALK	4	\$9	1	125	\$1,071	\$2,455	<b>\$3,800</b>
2323 LOGAN	34.084984 -117.728943	REMOVE AND RECONSTRUCT PCC SIDEWALK	4	\$9	1	72	\$617	\$1,414	<b>\$2,200</b>
2308 LOGAN	34.084705 -117.728813	REMOVE AND RECONSTRUCT PCC SIDEWALK	4	\$9	1	100	\$857	\$1,964	<b>\$3,000</b>
2414 SAN CARLOS	34.084887 -117.730335	REMOVE AND RECONSTRUCT PCC CURB AND GUTTER	4	\$55	1	20	\$1,092	\$2,503	<b>\$3,900</b>
892 VASSAR	34.086597 -117.734642	REMOVE AND RECONSTRUCT PCC CURB AND GUTTER	4	\$55	1	20	\$1,092	\$2,503	<b>\$3,900</b>
2412 MERRYWOOD	34.087238 -117.733932	REMOVE AND RECONSTRUCT PCC CURB AND GUTTER	4	\$55	1	10	\$546	\$1,251	<b>\$1,900</b>
968 VASSAR	34.086803 -117.733116	REMOVE AND RECONSTRUCT PCC CURB AND GUTTER	4	\$55	1	10	\$546	\$1,251	<b>\$1,900</b>





Public Right-of-Way ADA Transition Plan Report

2325 LOS FLORES	34.084919 -117.732025	REMOVE AND RECONSTRUCT PCC CURB AND GUTTER	R& R Street, Remove root, 10x12 paving	4	\$55	1	20	\$1,092	\$2,503	<b>\$3,900</b>
2337 LOS FLORES	34.085129 -117.732025	REMOVE AND RECONSTRUCT PCC CURB AND GUTTER	6" Curb face, 12" gutter	4	\$55	1	20	\$1,092	\$2,503	<b>\$3,900</b>
2355 LOS FLORES	34.085445 -117.732025	REMOVE AND RECONSTRUCT PCC CURB AND GUTTER	6" Curb face, 12" gutter	4	\$55	1	35	\$1,911	\$4,380	<b>\$6,800</b>
2361 LOS FLORES	34.085552 -117.732025	REMOVE AND RECONSTRUCT PCC CURB AND GUTTER		4	\$55	1	20	\$1,092	\$2,503	<b>\$3,900</b>
2217 LOS FLORES	34.083279 -117.731926	REMOVE AND RECONSTRUCT PCC CURB AND GUTTER	8" curb face, 12" gutter	4	\$55	1	40	\$2,184	\$5,006	<b>\$7,800</b>
LA VERNE & LOS FLORES	34.082375 -117.731880	REMOVE AND RECONSTRUCT PCC CURB AND GUTTER	8" curb face, 12" gutter	4	\$55	1	25	\$1,365	\$3,129	<b>\$4,800</b>
2320 LOS FLORES	34.084850 -117.731865	REMOVE AND RECONSTRUCT PCC CURB AND GUTTER		4	\$55	1	10	\$546	\$1,251	<b>\$1,900</b>
2332 LOS FLORES	34.085060 -117.731865	REMOVE AND RECONSTRUCT PCC CURB AND GUTTER		4	\$55	1	20	\$1,092	\$2,503	<b>\$3,900</b>
2368 LOS FLORES	34.085690 -117.731865	REMOVE AND RECONSTRUCT PCC CURB AND GUTTER	6" Curb face, 12" gutter	4	\$55	1	15	\$819	\$1,877	<b>\$2,900</b>





Public Right-of-Way ADA Transition Plan Report

2374 LOS FLORES	34.085796 -117.731857	REMOVE AND RECONSTRUCT PCC CURB AND GUTTER		4	\$55	1	5	\$273	\$626	<b>\$1,000</b>
1005 DEL NORDE	34.086353 -117.731819	REMOVE AND RECONSTRUCT PCC CURB AND GUTTER	6" Curb face, 12" gutter	4	\$55	1	70	\$3,822	\$8,760	<b>\$13,600</b>
2220 LOS FLORES	34.083347 -117.731766	REMOVE AND RECONSTRUCT PCC CURB AND GUTTER		4	\$55	1	10	\$546	\$1,251	<b>\$1,900</b>
2208 LOS FLORES	34.083187 -117.731743	REMOVE AND RECONSTRUCT PCC CURB AND GUTTER	8" curb face, 12" gutter	4	\$55	1	30	\$1,638	\$3,754	<b>\$5,800</b>
2200 LOS FLORES	34.083080 -117.731728	REMOVE AND RECONSTRUCT PCC CURB AND GUTTER	8" curb face, 12" gutter	4	\$55	1	35	\$1,911	\$4,380	<b>\$6,800</b>
1018 ASHFIELD	34.082966 -117.731399	REMOVE AND RECONSTRUCT PCC CURB AND GUTTER		4	\$55	1	10	\$546	\$1,251	<b>\$1,900</b>
2239 SAN CARLOS	34.083733 -117.731102	REMOVE AND RECONSTRUCT PCC CURB AND GUTTER	6" Curb face, 12" gutter	4	\$55	1	40	\$2,184	\$5,006	<b>\$7,800</b>
2203 SAN CARLOS	34.083138 -117.731087	REMOVE AND RECONSTRUCT PCC CURB AND GUTTER	6" Curb face, 12" gutter	4	\$55	1	20	\$1,092	\$2,503	<b>\$3,900</b>
1053 DEL NORDE	34.086365 -117.730965	REMOVE AND RECONSTRUCT PCC CURB AND GUTTER	6" Curb face, 12" gutter	4	\$55	1	50	\$2,730	\$6,257	<b>\$9,700</b>







Public Right-of-Way ADA Transition Plan Report

2268 SAN CARLOS	34.084084 -117.730743	REMOVE AND RECONSTRUCT PCC CURB AND GUTTER	6" Curb face, 12" gutter	4	\$55	1	20	\$1,092	\$2,503	<b>\$3,900</b>
2327 SAN CARLOS	34.085026 -117.730309	REMOVE AND RECONSTRUCT PCC CURB AND GUTTER	6" Curb face, 12" gutter	4	\$55	1	40	\$2,184	\$5,006	<b>\$7,800</b>
2201 LOGAN	34.083145 -117.730232	REMOVE AND RECONSTRUCT PCC CURB AND GUTTER		4	\$55	1	10	\$546	\$1,251	<b>\$1,900</b>
2237 LOGAN	34.083832 -117.730080	REMOVE AND RECONSTRUCT PCC CURB AND GUTTER	6" Curb face, 12" gutter	4	\$55	1	10	\$546	\$1,251	<b>\$1,900</b>
2204 LOGAN	34.083221 -117.730064	REMOVE AND RECONSTRUCT PCC CURB AND GUTTER		4	\$55	1	30	\$1,638	\$3,754	<b>\$5,800</b>
1117 CARMANITA	34.085659 -117.729843	REMOVE AND RECONSTRUCT PCC CURB AND GUTTER		4	\$55	1	20	\$1,092	\$2,503	<b>\$3,900</b>
1140 ASHFIELD	34.083378 -117.729256	REMOVE AND RECONSTRUCT PCC CURB AND GUTTER		4	\$55	1	20	\$1,092	\$2,503	<b>\$3,900</b>
1162 ASHFIELD	34.083584 -117.728836	REMOVE AND RECONSTRUCT PCC CURB AND GUTTER		4	\$55	1	60	\$3,276	\$7,509	<b>\$11,600</b>
1184 ASHFIELD	34.083710 -117.728378	REMOVE AND RECONSTRUCT PCC CURB AND GUTTER		4	\$55	1	15	\$819	\$1,877	<b>\$2,900</b>





Public Right-of-Way ADA Transition Plan Report

1197 ASHFIELD	34.083870 -117.728127	REMOVE AND RECONSTRUCT PCC CURB AND GUTTER	4	\$55	1	20	\$1,092	\$2,503	<b>\$3,900</b>
921 COLLINGSWOOD	34.084511 -117.734881	GRIND PCC SIDEWALK	4	\$5	1	5	\$23	\$53	<b>\$100</b>
874 VASSAR	34.086597 -117.734970	GRIND PCC SIDEWALK	4	\$5	1	5	\$23	\$53	<b>\$100</b>
906 VASSAR	34.086601 -117.734390	GRIND PCC SIDEWALK	4	\$5	1	10	\$46	\$105	<b>\$200</b>
918 VASSAR	34.086601 -117.734169	GRIND PCC SIDEWALK	4	\$5	1	5	\$23	\$53	<b>\$100</b>
889 ASBURY	34.083664 -117.734146	GRIND PCC SIDEWALK	4	\$5	1	5	\$23	\$53	<b>\$100</b>
2412 MERRYWOOD	34.087238 -117.733932	GRIND PCC SIDEWALK	4	\$5	1	5	\$23	\$53	<b>\$100</b>
941 ASBURY	34.083668 -117.733276	GRIND PCC SIDEWALK	4	\$5	1	5	\$23	\$53	<b>\$100</b>
2371 LOVEJOY	34.086277 -117.732880	GRIND PCC SIDEWALK	4	\$5	1	5	\$23	\$53	<b>\$100</b>





Public Right-of-Way ADA Transition Plan Report

LOS FLORES & ASHFIELD	34.083103 -117.731934	GRIND PCC SIDEWALK		4	\$5	1	5	\$23	\$53	<b>\$100</b>
2200 LOS FLORES	34.083080 -117.731728	GRIND PCC SIDEWALK	8" curb face, 12" gutter	4	\$5	1	5	\$23	\$53	<b>\$100</b>
1017 DEL NORDE	34.086361 -117.731613	GRIND PCC SIDEWALK		4	\$5	1	5	\$23	\$53	<b>\$100</b>
1029 DEL NORDE	34.086365 -117.731422	GRIND PCC SIDEWALK		4	\$5	1	5	\$23	\$53	<b>\$100</b>
2315 SAUNDERS	34.084866 -117.731247	GRIND PCC SIDEWALK		4	\$5	1	5	\$23	\$53	<b>\$100</b>
2370 SAUNDERS	34.086052 -117.730995	GRIND PCC SIDEWALK		4	\$5	1	5	\$23	\$53	<b>\$100</b>
2376 SAUNDERS	34.086185 -117.730995	GRIND PCC SIDEWALK		4	\$5	1	5	\$23	\$53	<b>\$100</b>
2327 SAN CARLOS	34.085026 -117.730309	GRIND PCC SIDEWALK	6" Curb face, 12" gutter	4	\$5	1	10	\$46	\$105	<b>\$200</b>
2330 SAN CARLOS	34.085060 -117.730141	GRIND PCC SIDEWALK		4	\$5	1	10	\$46	\$105	<b>\$200</b>



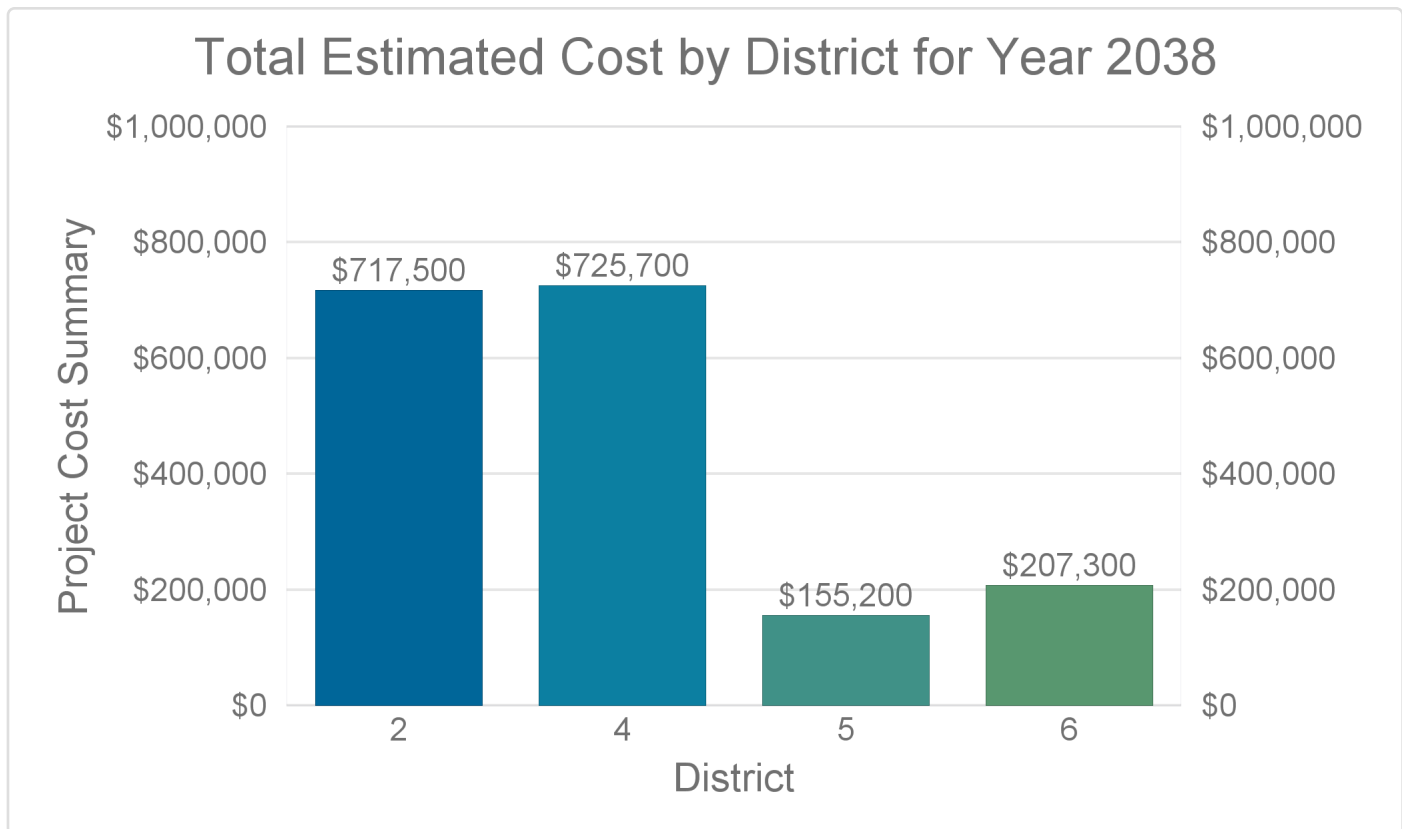


2323 LOGAN	34.084984 -117.728943	GRIND PCC SIDEWALK	4	\$5	1	5	\$23	\$53	<b>\$100</b>
------------	--------------------------	--------------------	---	-----	---	---	------	------	--------------



**Total District Cost Estimate Summary Table for Year 2038 :**

	Priority 1 Estimated Costs	Priority 2 Estimated Costs	Priority 3 Estimated Costs	Priority 4 Estimated Costs	Total Estimated Project Costs
District 1	\$0	\$0	\$0	\$0	<b>\$0</b>
District 2	\$0	\$0	\$0	\$717,500	<b>\$717,500</b>
District 3	\$0	\$0	\$0	\$0	<b>\$0</b>
District 4	\$0	\$0	\$0	\$725,700	<b>\$725,700</b>
District 5	\$0	\$0	\$0	\$155,200	<b>\$155,200</b>
District 6	\$0	\$0	\$0	\$207,300	<b>\$207,300</b>
<b>Total</b>	<b>\$0</b>	<b>\$0</b>	<b>\$0</b>	<b>\$1,805,700</b>	<b>\$1,805,700</b>





**DISTRICT: 2**

**COUNT OF DEFICIENCIES: 163**

**TOTAL COST SUMMARY:**

**\$717,500**

Full Address	GPS	Item Description	Notes	Priority	Unit Cost	Quantity	Area	Subtotal	Escalated Total	Total Cost Estimated
1480 W Grand Ave, Pomona, CA	34.047260 -117.771126	ROOT SHAVE	TREE IS CAUSING MAJOR DAMAGE TO	4	\$113	1	0	\$113	\$272	<b>\$400</b>
1388 W 11th St, Pomona, CA	34.049118 -117.769501	ROOT SHAVE		4	\$113	1	0	\$113	\$272	<b>\$400</b>
1224 Buena Vista Ave, Pomona, CA	34.048103 -117.767204	ROOT SHAVE		4	\$113	1	0	\$113	\$272	<b>\$400</b>
1263 W Grand Ave, Pomona, CA	34.047489 -117.766373	ROOT SHAVE		4	\$113	1	0	\$113	\$272	<b>\$400</b>
1214 6th St, Pomona, CA	34.053768 -117.765648	ROOT SHAVE		4	\$113	1	0	\$113	\$272	<b>\$400</b>
1223 8th St, Pomona, CA	34.052052 -117.765602	ROOT SHAVE		4	\$113	1	0	\$113	\$272	<b>\$400</b>
1206 6th St, Pomona, CA	34.053772 -117.765488	ROOT SHAVE		4	\$113	1	0	\$113	\$272	<b>\$400</b>
1207 6th St, Pomona, CA	34.053883 -117.765480	ROOT SHAVE		4	\$113	1	0	\$113	\$272	<b>\$400</b>



A BUREAU VERITAS GROUP COMPANY



Public Right-of-Way ADA Transition Plan Report

1150 W Fernleaf Ave, Pomona, CA	34.045616 -117.763977	ROOT SHAVE		4	\$113	1	0	\$113	\$272	<b>\$400</b>
1125 8th St, Pomona, CA	34.052120 -117.763619	ROOT SHAVE		4	\$113	1	0	\$113	\$272	<b>\$400</b>
963 S Hamilton Blvd, Pomona, CA	34.050579 -117.763054	ROOT SHAVE		4	\$113	1	0	\$113	\$272	<b>\$400</b>
890 Hamilton, Pomona, CA	34.051250 -117.762947	ROOT SHAVE		4	\$113	1	0	\$113	\$272	<b>\$400</b>
1010 S Hamilton Blvd, Pomona, CA	34.050125 -117.762909	ROOT SHAVE		4	\$113	2	0	\$226	\$543	<b>\$800</b>
1040 Muir Ave, Pomona, CA	34.044796 -117.761505	ROOT SHAVE		4	\$113	1	0	\$113	\$272	<b>\$400</b>
1003 W 12th St, Pomona, CA	34.048534 -117.760826	ROOT SHAVE	6"CURB 12" GUTTER	4	\$113	1	0	\$113	\$272	<b>\$400</b>
E/O BUENA VISTA PHILLIPS, Pomona, CA	34.045218 -117.767164	REMOVE TREE		4	\$1,136	1	0	\$1,136	\$2,735	<b>\$4,200</b>
1453 PHILLIPS, Pomona, CA	34.046062 -117.770424	REMOVE TREE		4	\$1,136	2	0	\$2,273	\$5,469	<b>\$8,500</b>





Public Right-of-Way ADA Transition Plan Report

647 Oak St, Pomona, CA	34.053329 -117.769272	REMOVE TREE	Check ROW	4	\$1,136	1	0	\$1,136	\$2,735	<b>\$4,200</b>
669 Oak St, Pomona, CA	34.053135 -117.769264	REMOVE TREE	Check ROW	4	\$1,136	1	0	\$1,136	\$2,735	<b>\$4,200</b>
733 Oak St, Pomona, CA	34.052570 -117.769241	REMOVE TREE	Check ROW	4	\$1,136	1	0	\$1,136	\$2,735	<b>\$4,200</b>
668 Oak St, Pomona, CA	34.053139 -117.769135	REMOVE TREE	Check ROW	4	\$1,136	1	0	\$1,136	\$2,735	<b>\$4,200</b>
1325 FREMONT, Pomona, CA	34.042469 -117.767654	REMOVE TREE	PINE TREE	4	\$1,136	1	0	\$1,136	\$2,735	<b>\$4,200</b>
1272 FREMONT, Pomona, CA	34.042385 -117.766548	REMOVE TREE		4	\$1,136	1	0	\$1,136	\$2,735	<b>\$4,200</b>
1268 FREMONT, Pomona, CA	34.042389 -117.766464	REMOVE TREE		4	\$1,136	1	0	\$1,136	\$2,735	<b>\$4,200</b>
1181 PHILLIPS, Pomona, CA	34.044289 -117.764587	REMOVE TREE		4	\$1,136	1	0	\$1,136	\$2,735	<b>\$4,200</b>
1058 Muir Ave, Pomona, CA	34.044785 -117.761879	REMOVE TREE	CONSIDER TREE REMOVAL	4	\$1,136	1	0	\$1,136	\$2,735	<b>\$4,200</b>







Public Right-of-Way ADA Transition Plan Report

1016 Muir Ave, Pomona, CA	34.044807 -117.761002	REMOVE TREE	CONSIDER TREE REMOVAL, BLOCKING TREE IS CAUSING MAJOR DAMAGE TO	4	\$1,136	1	0	\$1,136	\$2,735	<b>\$4,200</b>
1480 W Grand Ave, Pomona, CA	34.047260 -117.771126	REMOVE EXISTING IMPROVEMENTS AND CONSTRUCT PCC DRIVEWAY APPROAC	TREE IS CAUSING MAJOR DAMAGE TO	4	\$10	1	25	\$254	\$611	<b>\$900</b>
1325 Buena Vista Ave, Pomona, CA	34.046936 -117.767296	REMOVE EXISTING IMPROVEMENTS AND CONSTRUCT PCC DRIVEWAY APPROAC		4	\$10	1	180	\$1,827	\$4,397	<b>\$6,800</b>
1224 Buena Vista Ave, Pomona, CA	34.048103 -117.767204	REMOVE EXISTING IMPROVEMENTS AND CONSTRUCT PCC DRIVEWAY APPROAC		4	\$10	1	288	\$2,923	\$7,035	<b>\$10,900</b>
707 Myrtle, Pomona, CA	34.052830 -117.765320	REMOVE EXISTING IMPROVEMENTS AND CONSTRUCT PCC DRIVEWAY APPROAC		4	\$10	1	90	\$914	\$2,199	<b>\$3,400</b>
755 Myrtle, Pomona, CA	34.052414 -117.765305	REMOVE EXISTING IMPROVEMENTS AND CONSTRUCT PCC DRIVEWAY APPROAC		4	\$10	1	60	\$609	\$1,466	<b>\$2,300</b>
1185 7th St, Pomona, CA	34.052975 -117.764900	REMOVE EXISTING IMPROVEMENTS AND CONSTRUCT PCC DRIVEWAY APPROAC		4	\$10	1	150	\$1,523	\$3,664	<b>\$5,700</b>
836 Hamilton, Pomona, CA	34.051739 -117.762962	REMOVE EXISTING IMPROVEMENTS AND CONSTRUCT PCC DRIVEWAY APPROAC	Look on Google Maps too steep of a drop	4	\$10	1	220	\$2,233	\$5,374	<b>\$8,300</b>
848 Hamilton, Pomona, CA	34.051628 -117.762962	REMOVE EXISTING IMPROVEMENTS AND CONSTRUCT PCC DRIVEWAY APPROAC	Look on Google Maps too steep of a drop	4	\$10	1	220	\$2,233	\$5,374	<b>\$8,300</b>





Public Right-of-Way ADA Transition Plan Report

1076 S Hamilton Blvd, Pomona, CA	34.049553 -117.762886	REMOVE EXISTING IMPROVEMENTS AND CONSTRUCT PCC DRIVEWAY APPROACH	4	\$10	1	132	\$1,340	\$3,225	<b>\$5,000</b>
NE CORNER HAMILTON PHILLIPS, Pomona, CA	34.044025 -117.762604	REMOVE EXISTING IMPROVEMENTS AND CONSTRUCT PCC DRIVEWAY APPROACH	4	\$10	1	100	\$1,015	\$2,443	<b>\$3,800</b>
1070 Muir Ave, Pomona, CA	34.044781 -117.762131	REMOVE EXISTING IMPROVEMENTS AND CONSTRUCT PCC DRIVEWAY APPROACH	4	\$10	1	200	\$2,030	\$4,886	<b>\$7,600</b>
1040 Muir Ave, Pomona, CA	34.044796 -117.761505	REMOVE EXISTING IMPROVEMENTS AND CONSTRUCT PCC DRIVEWAY APPROACH	4	\$10	1	160	\$1,624	\$3,909	<b>\$6,100</b>
1016 Muir Ave, Pomona, CA	34.044807 -117.761002	REMOVE EXISTING IMPROVEMENTS AND CONSTRUCT PCC DRIVEWAY APPROACH	4	\$10	1	300	\$3,045	\$7,329	<b>\$11,400</b>
100' E/O HAMILTON FREMONT, Pomona, CA	34.042559 -117.763678	REMOVE EXISTING IMPROVEMENTS AND CONSTRUCT PCC ALLEY APPROACH	4	\$5,757	2	0	\$11,513	\$27,708	<b>\$42,900</b>
886 S Dudley St, Pomona, CA	34.051033 -117.772461	REMOVE EXISTING IMPROVEMENTS AND CONSTRUCT PCC ALLEY APPROACH	4	\$5,757	1	0	\$5,757	\$13,854	<b>\$21,500</b>
1081 W Grand Ave, Pomona, CA	34.047585 -117.762436	REMOVE EXISTING IMPROVEMENTS AND CONSTRUCT PCC ALLEY APPROACH	4	\$5,757	1	0	\$5,757	\$13,854	<b>\$21,500</b>
784 Buena Vista, Pomona, CA	34.052090 -117.767357	REMOVE AND RELOCATE EXISTING WATER METER	4	\$973	1	0	\$973	\$2,341	<b>\$3,600</b>

CONSIDER  
TREE  
REMOVAL,  
BLOCKING

ALLEY  
LOCATED  
ACROSS THE  
STREET



Public Right-of-Way ADA Transition Plan Report

E/O BUENA VISTA PHILLIPS, Pomona, CA	34.045218 -117.767164	REMOVE AND RECONSTRUCT PCC SIDEWALK		4	\$9	1	100	\$857	\$2,062	<b>\$3,200</b>
1575 PHILLIPS, Pomona, CA	34.046288 -117.772812	REMOVE AND RECONSTRUCT PCC SIDEWALK		4	\$9	1	80	\$685	\$1,649	<b>\$2,600</b>
1505 Palmer St., Pomona, CA	34.047897 -117.772057	REMOVE AND RECONSTRUCT PCC SIDEWALK		4	\$9	1	100	\$857	\$2,062	<b>\$3,200</b>
1515 PHILLIPS, Pomona, CA	34.046307 -117.772003	REMOVE AND RECONSTRUCT PCC SIDEWALK		4	\$9	1	40	\$343	\$825	<b>\$1,300</b>
955 Hansen Ave, Pomona, CA	34.050461 -117.771751	REMOVE AND RECONSTRUCT PCC SIDEWALK	WM COVER DEPRESSED	4	\$9	1	60	\$514	\$1,237	<b>\$1,900</b>
S/E CORNER DUDLEY PHILLIPS, Pomona, CA	34.046200 -117.771744	REMOVE AND RECONSTRUCT PCC SIDEWALK		4	\$9	1	80	\$685	\$1,649	<b>\$2,600</b>
1499 W 11th St, Pomona, CA	34.049175 -117.771561	REMOVE AND RECONSTRUCT PCC SIDEWALK		4	\$9	1	30	\$257	\$619	<b>\$1,000</b>
1480 W Grand Ave, Pomona, CA	34.047260 -117.771126	REMOVE AND RECONSTRUCT PCC SIDEWALK	TREE IS CAUSING MAJOR DAMAGE TO	4	\$9	1	132	\$1,131	\$2,722	<b>\$4,200</b>
1461 W 11th St, Pomona, CA	34.049194 -117.770851	REMOVE AND RECONSTRUCT PCC SIDEWALK		4	\$9	1	25	\$214	\$515	<b>\$800</b>





Public Right-of-Way ADA Transition Plan Report

1454 W 11th St, Pomona, CA	34.049088 -117.770737	REMOVE AND RECONSTRUCT PCC SIDEWALK		4	\$9	1	75	\$643	\$1,546	<b>\$2,400</b>
1445 W 11th St, Pomona, CA	34.049202 -117.770554	REMOVE AND RECONSTRUCT PCC SIDEWALK		4	\$9	1	35	\$300	\$722	<b>\$1,100</b>
1453 W Philips Blvd, Pomona, CA	34.046062 -117.770424	REMOVE AND RECONSTRUCT PCC SIDEWALK		4	\$9	1	150	\$1,285	\$3,093	<b>\$4,800</b>
1453 PHILLIPS, Pomona, CA	34.046062 -117.770424	REMOVE AND RECONSTRUCT PCC SIDEWALK		4	\$9	1	150	\$1,285	\$3,093	<b>\$4,800</b>
1421 W Grand Ave, Pomona, CA	34.047401 -117.769898	REMOVE AND RECONSTRUCT PCC SIDEWALK	ADJUST WM TO GRADE	4	\$9	1	48	\$411	\$990	<b>\$1,500</b>
1408 W 11th St, Pomona, CA	34.049107 -117.769875	REMOVE AND RECONSTRUCT PCC SIDEWALK		4	\$9	1	25	\$214	\$515	<b>\$800</b>
1401 W 9th St, Pomona, CA	34.051037 -117.769791	REMOVE AND RECONSTRUCT PCC SIDEWALK		4	\$9	1	50	\$428	\$1,031	<b>\$1,600</b>
1388 W 11th St, Pomona, CA	34.049118 -117.769501	REMOVE AND RECONSTRUCT PCC SIDEWALK		4	\$9	1	250	\$2,142	\$5,155	<b>\$8,000</b>
1362 W 11th St, Pomona, CA	34.049133 -117.768860	REMOVE AND RECONSTRUCT PCC SIDEWALK	ramps located across the street	4	\$9	1	75	\$643	\$1,546	<b>\$2,400</b>





Public Right-of-Way ADA Transition Plan Report

1357 W Philips Blvd, Pomona, CA	34.045582 -117.768433	REMOVE AND RECONSTRUCT PCC SIDEWALK		4	\$9	1	75	\$643	\$1,546	<b>\$2,400</b>
1357 PHILLIPS, Pomona, CA	34.045582 -117.768433	REMOVE AND RECONSTRUCT PCC SIDEWALK		4	\$9	1	40	\$343	\$825	<b>\$1,300</b>
1372 FREMONT, Pomona, CA	34.042339 -117.767967	REMOVE AND RECONSTRUCT PCC SIDEWALK		4	\$9	1	120	\$1,028	\$2,474	<b>\$3,800</b>
1325 FREMONT, Pomona, CA	34.042469 -117.767654	REMOVE AND RECONSTRUCT PCC SIDEWALK	PINE TREE	4	\$9	1	120	\$1,028	\$2,474	<b>\$3,800</b>
1305 W Grand Ave, Pomona, CA	34.047462 -117.767395	REMOVE AND RECONSTRUCT PCC SIDEWALK		4	\$9	1	30	\$257	\$619	<b>\$1,000</b>
784 Buena Vista, Pomona, CA	34.052090 -117.767357	REMOVE AND RECONSTRUCT PCC SIDEWALK		4	\$9	1	18	\$154	\$371	<b>\$600</b>
1325 Buena Vista Ave, Pomona, CA	34.046936 -117.767296	REMOVE AND RECONSTRUCT PCC SIDEWALK		4	\$9	1	25	\$214	\$515	<b>\$800</b>
1224 Buena Vista Ave, Pomona, CA	34.048103 -117.767204	REMOVE AND RECONSTRUCT PCC SIDEWALK		4	\$9	1	70	\$600	\$1,443	<b>\$2,200</b>
1236 Buena Vista Ave, Pomona, CA	34.048000 -117.767204	REMOVE AND RECONSTRUCT PCC SIDEWALK		4	\$9	1	90	\$771	\$1,856	<b>\$2,900</b>





Public Right-of-Way ADA Transition Plan Report

1238 Buena Vista Ave, Pomona, CA	34.047985 -117.767204	REMOVE AND RECONSTRUCT PCC SIDEWALK		4	\$9	1	25	\$214	\$515	<b>\$800</b>
1256 Buena Vista Ave, Pomona, CA	34.047829 -117.767197	REMOVE AND RECONSTRUCT PCC SIDEWALK		4	\$9	1	50	\$428	\$1,031	<b>\$1,600</b>
1296 W Grand Ave, Pomona, CA	34.047359 -117.767075	REMOVE AND RECONSTRUCT PCC SIDEWALK		4	\$9	1	35	\$300	\$722	<b>\$1,100</b>
1272 FREMONT, Pomona, CA	34.042385 -117.766548	REMOVE AND RECONSTRUCT PCC SIDEWALK		4	\$9	1	120	\$1,028	\$2,474	<b>\$3,800</b>
1268 FREMONT, Pomona, CA	34.042389 -117.766464	REMOVE AND RECONSTRUCT PCC SIDEWALK	On the curb, need field verification	4	\$9	1	120	\$1,028	\$2,474	<b>\$3,800</b>
1268 FREMONT, Pomona, CA	34.042389 -117.766464	REMOVE AND RECONSTRUCT PCC SIDEWALK		4	\$9	1	30	\$257	\$619	<b>\$1,000</b>
1264 W Grand Ave, Pomona, CA	34.047379 -117.766411	REMOVE AND RECONSTRUCT PCC SIDEWALK		4	\$9	1	15	\$129	\$309	<b>\$500</b>
1263 W Grand Ave, Pomona, CA	34.047489 -117.766373	REMOVE AND RECONSTRUCT PCC SIDEWALK		4	\$9	1	60	\$514	\$1,237	<b>\$1,900</b>
1249 PHILLIPS, Pomona, CA	34.044987 -117.765923	REMOVE AND RECONSTRUCT PCC SIDEWALK		4	\$9	1	6	\$51	\$124	<b>\$200</b>





Public Right-of-Way ADA Transition Plan Report

1214 6th St, Pomona, CA	34.053768 -117.765648	REMOVE AND RECONSTRUCT PCC SIDEWALK		4	\$9	1	110	\$942	\$2,268	<b>\$3,500</b>
1206 6th St, Pomona, CA	34.053772 -117.765488	REMOVE AND RECONSTRUCT PCC SIDEWALK		4	\$9	1	100	\$857	\$2,062	<b>\$3,200</b>
1207 6th St, Pomona, CA	34.053883 -117.765480	REMOVE AND RECONSTRUCT PCC SIDEWALK		4	\$9	1	100	\$857	\$2,062	<b>\$3,200</b>
1181 PHILLIPS, Pomona, CA	34.044289 -117.764587	REMOVE AND RECONSTRUCT PCC SIDEWALK		4	\$9	1	50	\$428	\$1,031	<b>\$1,600</b>
1168 W Fernleaf Ave, Pomona, CA	34.045605 -117.764351	REMOVE AND RECONSTRUCT PCC SIDEWALK	WM COVER IS BROKEN	4	\$9	1	25	\$214	\$515	<b>\$800</b>
1150 W Fernleaf Ave, Pomona, CA	34.045616 -117.763977	REMOVE AND RECONSTRUCT PCC SIDEWALK		4	\$9	1	125	\$1,071	\$2,577	<b>\$4,000</b>
1125 8th St, Pomona, CA	34.052120 -117.763619	REMOVE AND RECONSTRUCT PCC SIDEWALK		4	\$9	1	100	\$857	\$2,062	<b>\$3,200</b>
S/E CORNER FREEMONT HAMILTON, Pomona, CA	34.042503 -117.763580	REMOVE AND RECONSTRUCT PCC SIDEWALK		4	\$9	1	250	\$2,142	\$5,155	<b>\$8,000</b>
963 S Hamilton Blvd, Pomona, CA	34.050579 -117.763054	REMOVE AND RECONSTRUCT PCC SIDEWALK		4	\$9	1	125	\$1,071	\$2,577	<b>\$4,000</b>





Public Right-of-Way ADA Transition Plan Report

1110 PHILLIPS, Pomona, CA	34.043819 -117.763031	REMOVE AND RECONSTRUCT PCC SIDEWALK		4	\$9	1	100	\$857	\$2,062	<b>\$3,200</b>
890 Hamilton, Pomona, CA	34.051250 -117.762947	REMOVE AND RECONSTRUCT PCC SIDEWALK		4	\$9	1	75	\$643	\$1,546	<b>\$2,400</b>
1010 S Hamilton Blvd, Pomona, CA	34.050125 -117.762909	REMOVE AND RECONSTRUCT PCC SIDEWALK		4	\$9	1	125	\$1,071	\$2,577	<b>\$4,000</b>
1069 W 9th St, Pomona, CA	34.051224 -117.762306	REMOVE AND RECONSTRUCT PCC SIDEWALK	CHECK ROW BEFORE PROPOSING NEW SAW	4	\$9	1	30	\$257	\$619	<b>\$1,000</b>
1076 PHILLIPS, Pomona, CA	34.043839 -117.762207	REMOVE AND RECONSTRUCT PCC SIDEWALK		4	\$9	1	150	\$1,285	\$3,093	<b>\$4,800</b>
1050 W Grand Ave, Pomona, CA	34.047489 -117.761795	REMOVE AND RECONSTRUCT PCC SIDEWALK		4	\$9	1	100	\$857	\$2,062	<b>\$3,200</b>
1057 PHILLIPS, Pomona, CA	34.043961 -117.761757	REMOVE AND RECONSTRUCT PCC SIDEWALK	SCE	4	\$9	1	30	\$257	\$619	<b>\$1,000</b>
1040 Muir Ave, Pomona, CA	34.044796 -117.761505	REMOVE AND RECONSTRUCT PCC SIDEWALK		4	\$9	1	75	\$643	\$1,546	<b>\$2,400</b>
1534 WATERS, Pomona, CA	34.043259 -117.761498	REMOVE AND RECONSTRUCT PCC SIDEWALK		4	\$9	1	50	\$428	\$1,031	<b>\$1,600</b>







Public Right-of-Way ADA Transition Plan Report

952 S Waters Ave, Pomona, CA	34.050686 -117.761475	REMOVE AND RECONSTRUCT PCC SIDEWALK	ADJUST WM	4	\$9	1	36	\$308	\$742	<b>\$1,200</b>
1028 Muir Ave, Pomona, CA	34.044800 -117.761253	REMOVE AND RECONSTRUCT PCC SIDEWALK		4	\$9	1	25	\$214	\$515	<b>\$800</b>
1027 W 11th St, Pomona, CA	34.049431 -117.761169	REMOVE AND RECONSTRUCT PCC SIDEWALK		4	\$9	1	75	\$643	\$1,546	<b>\$2,400</b>
1003 W 12th St, Pomona, CA	34.048534 -117.760826	REMOVE AND RECONSTRUCT PCC SIDEWALK	6"CURB 12" GUTTER	4	\$9	1	125	\$1,071	\$2,577	<b>\$4,000</b>
1004 W 11th St, Pomona, CA	34.049335 -117.760727	REMOVE AND RECONSTRUCT PCC SIDEWALK	ADJUST WM	4	\$9	1	30	\$257	\$619	<b>\$1,000</b>
1415 W Philips Blvd, Pomona, CA	34.045872 -117.769638	REMOVE AND RECONSTRUCT PCC CURB AND GUTTER	8"CURB 24"GUTTER	4	\$55	1	12	\$655	\$1,577	<b>\$2,400</b>
S/E CORNER FREEMONT HAMILTON, Pomona, CA	34.042515 -117.763550	REMOVE AND RECONSTRUCT PCC CURB AND GUTTER		4	\$55	1	10	\$546	\$1,314	<b>\$2,000</b>
1046 Muir Ave, Pomona, CA	34.044792 -117.761627	REMOVE AND RECONSTRUCT PCC CURB AND GUTTER	6"CURB 12"GUTTER	4	\$55	1	10	\$546	\$1,314	<b>\$2,000</b>
1003 W 12th St, Pomona, CA	34.048534 -117.760826	REMOVE AND RECONSTRUCT PCC CURB AND GUTTER	6"CURB 12" GUTTER	4	\$55	1	20	\$1,092	\$2,628	<b>\$4,100</b>





Public Right-of-Way ADA Transition Plan Report

886 S Dudley St, Pomona, CA	34.051033 -117.772461	GRIND PCC SIDEWALK		4	\$5	1	5	\$23	\$55	<b>\$100</b>
1505 Jess St, Pomona, CA	34.050201 -117.772415	GRIND PCC SIDEWALK		4	\$5	1	5	\$23	\$55	<b>\$100</b>
955 Hansen Ave, Pomona, CA	34.050461 -117.771751	GRIND PCC SIDEWALK	WM COVER DEPRESSED	4	\$5	1	10	\$46	\$111	<b>\$200</b>
1234 Hansen Ave, Pomona, CA	34.047913 -117.771523	GRIND PCC SIDEWALK	SL BOX COVER IS BROKEN, HAZARD	4	\$5	1	5	\$23	\$55	<b>\$100</b>
1423 PHILLIPS, Pomona, CA	34.045910 -117.769806	GRIND PCC SIDEWALK		4	\$5	1	5	\$23	\$55	<b>\$100</b>
1357 W Philips Blvd, Pomona, CA	34.045582 -117.768433	GRIND PCC SIDEWALK		4	\$5	1	5	\$23	\$55	<b>\$100</b>
1355 PHILLIPS, Pomona, CA	34.045570 -117.768395	GRIND PCC SIDEWALK		4	\$5	1	5	\$23	\$55	<b>\$100</b>
1266 Buena Vista Ave, Pomona, CA	34.047745 -117.767189	GRIND PCC SIDEWALK		4	\$5	1	5	\$23	\$55	<b>\$100</b>
1224 W Grand Ave, Pomona, CA	34.047398 -117.765579	GRIND PCC SIDEWALK		4	\$5	1	5	\$23	\$55	<b>\$100</b>





Public Right-of-Way ADA Transition Plan Report

1193 PHILLIPS, Pomona, CA	34.044449 -117.764793	GRIND PCC SIDEWALK		4	\$5	1	5	\$23	\$55	<b>\$100</b>
1471 S Hamilton Blvd, Pomona, CA	34.044422 -117.762833	GRIND PCC SIDEWALK		4	\$5	1	5	\$23	\$55	<b>\$100</b>
1060 W 9th St, Pomona, CA	34.051117 -117.762100	GRIND PCC SIDEWALK		4	\$5	1	5	\$23	\$55	<b>\$100</b>
1046 Muir Ave, Pomona, CA	34.044792 -117.761627	GRIND PCC SIDEWALK	6"CURB 12"GUTTER	4	\$5	1	5	\$23	\$55	<b>\$100</b>
996 S Waters Ave, Pomona, CA	34.050304 -117.761459	GRIND PCC SIDEWALK		4	\$5	1	5	\$23	\$55	<b>\$100</b>
1480 W Grand Ave, Pomona, CA	34.047260 -117.771126	EXCAVATE, GRADE, AND CONSTRUCT NEW PCC SIDEWALK	TREE IS CAUSING MAJOR DAMAGE TO	4	\$9	1	132	\$1,204	\$2,898	<b>\$4,500</b>
1437 W Grand Ave, Pomona, CA	34.047394 -117.770226	EXCAVATE, GRADE, AND CONSTRUCT NEW PCC SIDEWALK	ADJUST WM & SL BOX TO GRADE	4	\$9	1	252	\$2,299	\$5,532	<b>\$8,600</b>
647 Oak St, Pomona, CA	34.053329 -117.769272	EXCAVATE, GRADE, AND CONSTRUCT NEW PCC SIDEWALK	Check ROW	4	\$9	1	275	\$2,509	\$6,037	<b>\$9,400</b>
669 Oak St, Pomona, CA	34.053135 -117.769264	EXCAVATE, GRADE, AND CONSTRUCT NEW PCC SIDEWALK	Check ROW	4	\$9	1	250	\$2,280	\$5,488	<b>\$8,500</b>





Public Right-of-Way ADA Transition Plan Report

691 Oak St, Pomona, CA	34.052940 -117.769257	EXCAVATE, GRADE, AND CONSTRUCT NEW PCC SIDEWALK	Check ROW	4	\$9	1	225	\$2,052	\$4,939	<b>\$7,700</b>
711 Oak St, Pomona, CA	34.052765 -117.769249	EXCAVATE, GRADE, AND CONSTRUCT NEW PCC SIDEWALK	Check ROW	4	\$9	1	225	\$2,052	\$4,939	<b>\$7,700</b>
733 Oak St, Pomona, CA	34.052570 -117.769241	EXCAVATE, GRADE, AND CONSTRUCT NEW PCC SIDEWALK	Check ROW	4	\$9	1	200	\$1,824	\$4,391	<b>\$6,800</b>
755 Oak St, Pomona, CA	34.052376 -117.769234	EXCAVATE, GRADE, AND CONSTRUCT NEW PCC SIDEWALK	Check ROW	4	\$9	1	250	\$2,280	\$5,488	<b>\$8,500</b>
771 Oak St, Pomona, CA	34.052235 -117.769226	EXCAVATE, GRADE, AND CONSTRUCT NEW PCC SIDEWALK	Check ROW	4	\$9	1	225	\$2,052	\$4,939	<b>\$7,700</b>
793 Oak St, Pomona, CA	34.052040 -117.769218	EXCAVATE, GRADE, AND CONSTRUCT NEW PCC SIDEWALK	Check ROW	4	\$9	1	190	\$1,733	\$4,171	<b>\$6,500</b>
646 Oak St, Pomona, CA	34.053333 -117.769142	EXCAVATE, GRADE, AND CONSTRUCT NEW PCC SIDEWALK	Check ROW	4	\$9	1	250	\$2,280	\$5,488	<b>\$8,500</b>
668 Oak St, Pomona, CA	34.053139 -117.769135	EXCAVATE, GRADE, AND CONSTRUCT NEW PCC SIDEWALK	Check ROW	4	\$9	1	190	\$1,733	\$4,171	<b>\$6,500</b>
690 Oak St, Pomona, CA	34.052944 -117.769127	EXCAVATE, GRADE, AND CONSTRUCT NEW PCC SIDEWALK	Check ROW	4	\$9	1	250	\$2,280	\$5,488	<b>\$8,500</b>





Public Right-of-Way ADA Transition Plan Report

710 Oak St, Pomona, CA	34.052769 -117.769119	EXCAVATE, GRADE, AND CONSTRUCT NEW PCC SIDEWALK	Check ROW	4	\$9	1	160	\$1,460	\$3,512	<b>\$5,400</b>
728 Oak St, Pomona, CA	34.052608 -117.769112	EXCAVATE, GRADE, AND CONSTRUCT NEW PCC SIDEWALK	Check ROW	4	\$9	1	230	\$2,098	\$5,049	<b>\$7,800</b>
746 Oak St, Pomona, CA	34.052452 -117.769104	EXCAVATE, GRADE, AND CONSTRUCT NEW PCC SIDEWALK	Check ROW	4	\$9	1	210	\$1,916	\$4,610	<b>\$7,100</b>
764 Oak St, Pomona, CA	34.052292 -117.769096	EXCAVATE, GRADE, AND CONSTRUCT NEW PCC SIDEWALK	Check ROW	4	\$9	1	190	\$1,733	\$4,171	<b>\$6,500</b>
782 Oak St, Pomona, CA	34.052132 -117.769089	EXCAVATE, GRADE, AND CONSTRUCT NEW PCC SIDEWALK	Check ROW	4	\$9	1	250	\$2,280	\$5,488	<b>\$8,500</b>
1326 W Grand Ave, Pomona, CA	34.047340 -117.767853	EXCAVATE, GRADE, AND CONSTRUCT NEW PCC SIDEWALK	ADJUST WM TO GRADE	4	\$9	1	225	\$2,052	\$4,939	<b>\$7,700</b>
1304 W Grand Ave, Pomona, CA	34.047352 -117.767395	EXCAVATE, GRADE, AND CONSTRUCT NEW PCC SIDEWALK		4	\$9	1	280	\$2,554	\$6,147	<b>\$9,500</b>
1234 8th St, Pomona, CA	34.051941 -117.765770	EXCAVATE, GRADE, AND CONSTRUCT NEW PCC SIDEWALK		4	\$9	1	200	\$1,824	\$4,391	<b>\$6,800</b>
1224 8th St, Pomona, CA	34.051945 -117.765617	EXCAVATE, GRADE, AND CONSTRUCT NEW PCC SIDEWALK		4	\$9	1	325	\$2,965	\$7,135	<b>\$11,100</b>





## Public Right-of-Way ADA Transition Plan Report

1223 8th St, Pomona, CA	34.052052 -117.765602	EXCAVATE, GRADE, AND CONSTRUCT NEW PCC SIDEWALK	4	\$9	1	225	\$2,052	\$4,939	<b>\$7,700</b>
1216 8th St, Pomona, CA	34.051945 -117.765495	EXCAVATE, GRADE, AND CONSTRUCT NEW PCC SIDEWALK	4	\$9	1	150	\$1,368	\$3,293	<b>\$5,100</b>
795 Myrtle, Pomona, CA	34.052067 -117.765297	EXCAVATE, GRADE, AND CONSTRUCT NEW PCC SIDEWALK	4	\$9	1	440	\$4,014	\$9,659	<b>\$15,000</b>
1185 7th St, Pomona, CA	34.052975 -117.764900	EXCAVATE, GRADE, AND CONSTRUCT NEW PCC SIDEWALK	4	\$9	1	150	\$1,368	\$3,293	<b>\$5,100</b>
1176 7th St, Pomona, CA	34.052868 -117.764732	EXCAVATE, GRADE, AND CONSTRUCT NEW PCC SIDEWALK	4	\$9	1	150	\$1,368	\$3,293	<b>\$5,100</b>
1177 7th St, Pomona, CA	34.052979 -117.764732	EXCAVATE, GRADE, AND CONSTRUCT NEW PCC SIDEWALK	4	\$9	1	150	\$1,368	\$3,293	<b>\$5,100</b>
1168 7th St, Pomona, CA	34.052872 -117.764565	EXCAVATE, GRADE, AND CONSTRUCT NEW PCC SIDEWALK	4	\$9	1	150	\$1,368	\$3,293	<b>\$5,100</b>
1169 7th St, Pomona, CA	34.052982 -117.764565	EXCAVATE, GRADE, AND CONSTRUCT NEW PCC SIDEWALK	4	\$9	1	150	\$1,368	\$3,293	<b>\$5,100</b>
1164 7th St, Pomona, CA	34.052876 -117.764481	EXCAVATE, GRADE, AND CONSTRUCT NEW PCC SIDEWALK	4	\$9	1	125	\$1,140	\$2,744	<b>\$4,300</b>



Public Right-of-Way ADA Transition Plan Report

1163 7th St, Pomona, CA	34.052986 -117.764442	EXCAVATE, GRADE, AND CONSTRUCT NEW PCC SIDEWALK		4	\$9	1	150	\$1,368	\$3,293	<b>\$5,100</b>
1152 7th St, Pomona, CA	34.052879 -117.764229	EXCAVATE, GRADE, AND CONSTRUCT NEW PCC SIDEWALK		4	\$9	1	175	\$1,596	\$3,842	<b>\$6,000</b>
1151 7th St, Pomona, CA	34.052990 -117.764191	EXCAVATE, GRADE, AND CONSTRUCT NEW PCC SIDEWALK		4	\$9	1	150	\$1,368	\$3,293	<b>\$5,100</b>
1142 7th St, Pomona, CA	34.052883 -117.764023	EXCAVATE, GRADE, AND CONSTRUCT NEW PCC SIDEWALK		4	\$9	1	125	\$1,140	\$2,744	<b>\$4,300</b>
PHILLIPS W/S NORTH HAMILTON, Pomona, CA	34.043781 -117.762962	EXCAVATE, GRADE, AND CONSTRUCT NEW PCC SIDEWALK		4	\$9	1	1800	\$16,419	\$39,515	<b>\$61,200</b>
1070 Muir Ave, Pomona, CA	34.044781 -117.762131	EXCAVATE, GRADE, AND CONSTRUCT NEW PCC SIDEWALK		4	\$9	1	150	\$1,368	\$3,293	<b>\$5,100</b>
1058 Muir Ave, Pomona, CA	34.044785 -117.761879	EXCAVATE, GRADE, AND CONSTRUCT NEW PCC SIDEWALK	CONSIDER TREE REMOVAL	4	\$9	1	225	\$2,052	\$4,939	<b>\$7,700</b>
1016 Muir Ave, Pomona, CA	34.044807 -117.761002	EXCAVATE, GRADE, AND CONSTRUCT NEW PCC SIDEWALK	CONSIDER TREE REMOVAL, BLOCKING	4	\$9	1	184	\$1,678	\$4,039	<b>\$6,300</b>





**DISTRICT: 4**

**COUNT OF DEFICIENCIES: 253**

**TOTAL COST SUMMARY:**

**\$725,700**

Full Address	GPS	Item Description	Notes	Priority	Unit Cost	Quantity	Area	Subtotal	Escalated Total	Total Cost Estimated
1102 Balboa St ,	34.075061 -117.728991	ROOT SHAVE		4	\$113	1	0	\$113	\$272	<b>\$400</b>
966 Barbara Lane,	34.072815 -117.732132	ROOT SHAVE		4	\$113	1	0	\$113	\$272	<b>\$400</b>
978 Barbara Lane,	34.072819 -117.731903	ROOT SHAVE		4	\$113	1	0	\$113	\$272	<b>\$400</b>
990 Barbara Lane,	34.072819 -117.731667	ROOT SHAVE	1 33 St. Lite Box	4	\$113	1	0	\$113	\$272	<b>\$400</b>
991 Barbara Lane,	34.072983 -117.731667	ROOT SHAVE		4	\$113	1	0	\$113	\$272	<b>\$400</b>
1427 Washington Ave ,	34.072830 -117.731583	ROOT SHAVE		4	\$113	1	0	\$113	\$272	<b>\$400</b>
1448 Washington Ave ,	34.073189 -117.731384	ROOT SHAVE		4	\$113	1	0	\$113	\$272	<b>\$400</b>
1479 Lorraine Ave ,	34.073605 -117.730728	ROOT SHAVE		4	\$113	1	0	\$113	\$272	<b>\$400</b>



A BUREAU VERITAS GROUP COMPANY





Public Right-of-Way ADA Transition Plan Report

1472 Lorraine Ave ,	34.073517 -117.730530	ROOT SHAVE		4	\$113	1	0	\$113	\$272	<b>\$400</b>
1482 Lorraine Ave ,	34.073662 -117.730530	ROOT SHAVE		4	\$113	1	0	\$113	\$272	<b>\$400</b>
1460 Lorraine Ave ,	34.073345 -117.730522	ROOT SHAVE		4	\$113	1	0	\$113	\$272	<b>\$400</b>
1548 Sebring St ,	34.074368 -117.729660	ROOT SHAVE		4	\$113	1	0	\$113	\$272	<b>\$400</b>
1457 Balboa St ,	34.073513 -117.729004	ROOT SHAVE	8 Inch Curb, 18 Inch Gutter	4	\$113	1	0	\$113	\$272	<b>\$400</b>
1465 Balboa St ,	34.073597 -117.729004	ROOT SHAVE		4	\$113	1	0	\$113	\$272	<b>\$400</b>
1479 Balboa St ,	34.073738 -117.729004	ROOT SHAVE		4	\$113	1	0	\$113	\$272	<b>\$400</b>
1507 Balboa St ,	34.074028 -117.729004	ROOT SHAVE	8 Inch Curb, 18 Inch Gutter	4	\$113	1	0	\$113	\$272	<b>\$400</b>
1527 Balboa St ,	34.074230 -117.729004	ROOT SHAVE		4	\$113	1	0	\$113	\$272	<b>\$400</b>





Public Right-of-Way ADA Transition Plan Report

1567 Balboa St ,	34.074642 -117.729004	ROOT SHAVE		4	\$113	1	0	\$113	\$272	<b>\$400</b>
1597 Balboa St ,	34.074951 -117.729004	ROOT SHAVE		4	\$113	1	0	\$113	\$272	<b>\$400</b>
1423 Balboa St ,	34.073162 -117.728996	ROOT SHAVE		4	\$113	1	0	\$113	\$272	<b>\$400</b>
1451 Balboa St ,	34.073452 -117.728996	ROOT SHAVE	8 Inch Curb, 18 Inch Gutter	4	\$113	1	0	\$113	\$272	<b>\$400</b>
1456 Balboa St ,	34.073517 -117.728805	ROOT SHAVE		4	\$113	1	0	\$113	\$272	<b>\$400</b>
1458 Balboa St ,	34.073536 -117.728805	ROOT SHAVE		4	\$113	1	0	\$113	\$272	<b>\$400</b>
1466 Balboa St ,	34.073616 -117.728805	ROOT SHAVE		4	\$113	1	0	\$113	\$272	<b>\$400</b>
1480 Balboa St ,	34.073761 -117.728805	ROOT SHAVE		4	\$113	1	0	\$113	\$272	<b>\$400</b>
1520 Balboa St ,	34.074169 -117.728805	ROOT SHAVE		4	\$113	1	0	\$113	\$272	<b>\$400</b>





Public Right-of-Way ADA Transition Plan Report

1542 Balboa St ,	34.074398 -117.728805	ROOT SHAVE		4	\$113	1	0	\$113	\$272	<b>\$400</b>
1325 Ross St ,	34.071991 -117.728554	ROOT SHAVE		4	\$113	1	0	\$113	\$272	<b>\$400</b>
1347 Ross St ,	34.072186 -117.728554	ROOT SHAVE	8 Inch Curb, 18 Inch Gutter	4	\$113	1	0	\$113	\$272	<b>\$400</b>
1245 Ross St ,	34.071247 -117.728546	ROOT SHAVE	8 Inch Curb, 18 Inch Gutter	4	\$113	1	0	\$113	\$272	<b>\$400</b>
1267 Ross St ,	34.071445 -117.728546	ROOT SHAVE	8 Inch Curb, 18 Inch Gutter	4	\$113	1	0	\$113	\$272	<b>\$400</b>
1289 Ross St ,	34.071644 -117.728546	ROOT SHAVE	8 Inch Curb, 18 Inch Gutter	4	\$113	1	0	\$113	\$272	<b>\$400</b>
1105 Dalton,	34.071842 -117.728355	ROOT SHAVE		4	\$113	1	0	\$113	\$272	<b>\$400</b>
1103 Lincoln,	34.071091 -117.728340	ROOT SHAVE		4	\$113	1	0	\$113	\$272	<b>\$400</b>
1108 Baldwin,	34.072479 -117.728165	ROOT SHAVE		4	\$113	1	0	\$113	\$272	<b>\$400</b>





Public Right-of-Way ADA Transition Plan Report

1421 Ross St ,	34.072914 -117.728157	ROOT SHAVE		4	\$113	1	0	\$113	\$272	<b>\$400</b>
1569 Ross St ,	34.074718 -117.728149	ROOT SHAVE	8 Inch Curb, 18 Inch Gutter	4	\$113	1	0	\$113	\$272	<b>\$400</b>
1583 Ross St ,	34.074890 -117.728149	ROOT SHAVE		4	\$113	1	0	\$113	\$272	<b>\$400</b>
1435 Ross St ,	34.073067 -117.728142	ROOT SHAVE		4	\$113	1	0	\$113	\$272	<b>\$400</b>
1449 Ross St ,	34.073238 -117.728142	ROOT SHAVE		4	\$113	1	0	\$113	\$272	<b>\$400</b>
1477 Ross St ,	34.073582 -117.728142	ROOT SHAVE	8 Inch Curb, 18 Inch Gutter	4	\$113	1	0	\$113	\$272	<b>\$400</b>
1519 Ross St ,	34.074100 -117.728142	ROOT SHAVE	8 Inch Curb, 18 Inch Gutter	4	\$113	1	0	\$113	\$272	<b>\$400</b>
1537 Ross St ,	34.074322 -117.728142	ROOT SHAVE	8 Inch Curb, 18 Inch Gutter	4	\$113	1	0	\$113	\$272	<b>\$400</b>
1134 Hermosa Ave,	34.076576 -117.728104	ROOT SHAVE		4	\$113	1	0	\$113	\$272	<b>\$400</b>



Public Right-of-Way ADA Transition Plan Report

1406 Ross St ,	34.072693 -117.728066	ROOT SHAVE		4	\$113	1	0	\$113	\$272	<b>\$400</b>
1578 Ross St ,	34.074841 -117.727951	ROOT SHAVE	8 Inch Curb, 18 Inch Gutter	4	\$113	1	0	\$113	\$272	<b>\$400</b>
1586 Ross St ,	34.074940 -117.727951	ROOT SHAVE	8 Inch Curb, 18 Inch Gutter	4	\$113	1	0	\$113	\$272	<b>\$400</b>
1448 Ross St ,	34.073238 -117.727943	ROOT SHAVE		4	\$113	1	0	\$113	\$272	<b>\$400</b>
1462 Ross St ,	34.073410 -117.727943	ROOT SHAVE	8 Inch Curb, 18 Inch Gutter	4	\$113	1	0	\$113	\$272	<b>\$400</b>
1476 Ross St ,	34.073586 -117.727943	ROOT SHAVE	8 Inch Curb, 18 Inch Gutter	4	\$113	1	0	\$113	\$272	<b>\$400</b>
1542 Ross St ,	34.074398 -117.727943	ROOT SHAVE	8 Inch Curb, 18 Inch Gutter	4	\$113	1	0	\$113	\$272	<b>\$400</b>
1836 MOUNTAIN AVE, ,	34.077427 -117.727898	ROOT SHAVE		4	\$113	1	0	\$113	\$272	<b>\$400</b>
1153 Belfort Ave ,	34.075123 -117.727776	ROOT SHAVE		4	\$113	1	0	\$113	\$272	<b>\$400</b>





Public Right-of-Way ADA Transition Plan Report

1161 Belfort Ave ,	34.075123 -117.727676	ROOT SHAVE	8 Inch Curb; 18 Inch Gutter	4	\$113	1	0	\$113	\$272	<b>\$400</b>
1138 Baldwin Ave ,	34.072426 -117.727631	ROOT SHAVE		4	\$113	2	0	\$226	\$543	<b>\$800</b>
1519 Delany St ,	34.073978 -117.727287	ROOT SHAVE		4	\$113	1	0	\$113	\$272	<b>\$400</b>
1435 Delany St ,	34.072987 -117.727280	ROOT SHAVE		4	\$113	1	0	\$113	\$272	<b>\$400</b>
1447 Delany St ,	34.073128 -117.727280	ROOT SHAVE	8 Inch Curb, 18 Inch Gutter	4	\$113	1	0	\$113	\$272	<b>\$400</b>
1453 Delany St ,	34.073196 -117.727280	ROOT SHAVE		4	\$113	1	0	\$113	\$272	<b>\$400</b>
1487 Delany St ,	34.073601 -117.727280	ROOT SHAVE	8 Inch Curb, 18 Inch Gutter	4	\$113	2	0	\$226	\$543	<b>\$800</b>
1582 Delany St ,	34.074734 -117.727089	ROOT SHAVE		4	\$113	1	0	\$113	\$272	<b>\$400</b>
1460 Delany St ,	34.073292 -117.727081	ROOT SHAVE	8 Inch Curb, 18 Inch Gutter	4	\$113	1	0	\$113	\$272	<b>\$400</b>





Public Right-of-Way ADA Transition Plan Report

1486 Delany St ,	34.073601 -117.727081	ROOT SHAVE	8 Inch Curb, 18 Inch Gutter	4	\$113	1	0	\$113	\$272	<b>\$400</b>
1206 Selkirk Ave,	34.077976 -117.726593	ROOT SHAVE		4	\$113	1	0	\$113	\$272	<b>\$400</b>
1713 Martello Street,	34.076183 -117.725945	ROOT SHAVE		4	\$113	1	0	\$113	\$272	<b>\$400</b>
1725 Martello Street,	34.076439 -117.725945	ROOT SHAVE		4	\$113	1	0	\$113	\$272	<b>\$400</b>
1737 Martello Street,	34.076706 -117.725899	ROOT SHAVE		4	\$113	1	0	\$113	\$272	<b>\$400</b>
1749 Martello Street,	34.076950 -117.725838	ROOT SHAVE		4	\$113	1	0	\$113	\$272	<b>\$400</b>
1761 Martello Street,	34.077187 -117.725830	ROOT SHAVE		4	\$113	1	0	\$113	\$272	<b>\$400</b>
1773 Martello Street,	34.077442 -117.725830	ROOT SHAVE		4	\$113	1	0	\$113	\$272	<b>\$400</b>
1785 Martello Street,	34.077698 -117.725830	ROOT SHAVE		4	\$113	1	0	\$113	\$272	<b>\$400</b>





Public Right-of-Way ADA Transition Plan Report

1797 Martello Street,	34.077950 -117.725830	ROOT SHAVE	4	\$113	1	0	\$113	\$272	<b>\$400</b>
1748 Martello Street,	34.076923 -117.725647	ROOT SHAVE	4	\$113	1	0	\$113	\$272	<b>\$400</b>
1760 Martello Street,	34.077190 -117.725632	ROOT SHAVE	4	\$113	1	0	\$113	\$272	<b>\$400</b>
1784 Martello Street,	34.077698 -117.725632	ROOT SHAVE	4	\$113	1	0	\$113	\$272	<b>\$400</b>
1805 Wyane Street,	34.078133 -117.724815	ROOT SHAVE	4	\$113	1	0	\$113	\$272	<b>\$400</b>
1883 Wyane Street,	34.078915 -117.724815	ROOT SHAVE	4	\$113	1	0	\$113	\$272	<b>\$400</b>
1735 Wyane Street,	34.076771 -117.724808	ROOT SHAVE	4	\$113	1	0	\$113	\$272	<b>\$400</b>
1743 Wyane Street,	34.076954 -117.724808	ROOT SHAVE	4	\$113	1	0	\$113	\$272	<b>\$400</b>
1830 Wyane Street,	34.078392 -117.724617	ROOT SHAVE	4	\$113	1	0	\$113	\$272	<b>\$400</b>





Public Right-of-Way ADA Transition Plan Report

1744 Wyane Street,	34.076958 -117.724609	ROOT SHAVE		4	\$113	1	0	\$113	\$272	<b>\$400</b>
1752 Wyane Street,	34.077114 -117.724609	ROOT SHAVE		4	\$113	1	0	\$113	\$272	<b>\$400</b>
1583 Delany St ,	34.074730 -117.727287	REMOVE TREE	8 Inch Curb, 18 Inch Gutter	4	\$1,136	1	0	\$1,136	\$2,735	<b>\$4,200</b>
1433 Lorraine Ave ,	34.072937 -117.730721	REMOVE EXISTING IMPROVEMENTS AND CONSTRUCT PCC DRIVEWAY APPROAC		4	\$10	1	100	\$1,015	\$2,443	<b>\$3,800</b>
1221 Ross St ,	34.071033 -117.728546	REMOVE EXISTING IMPROVEMENTS AND CONSTRUCT PCC DRIVEWAY APPROAC		4	\$10	1	150	\$1,523	\$3,664	<b>\$5,700</b>
1245 Ross St ,	34.071247 -117.728546	REMOVE EXISTING IMPROVEMENTS AND CONSTRUCT PCC DRIVEWAY APPROAC	8 Inch Curb, 18 Inch Gutter	4	\$10	1	150	\$1,523	\$3,664	<b>\$5,700</b>
1103 Balboa St ,	34.075061 -117.728991	REMOVE EXISTING IMPROVEMENTS AND CONSTRUCT PCC ALLEY APPROACH	16x32; 15x31	4	\$5,757	2	0	\$11,513	\$27,708	<b>\$42,900</b>
1116 San Bernardino,	34.075775 -117.728424	REMOVE EXISTING IMPROVEMENTS AND CONSTRUCT PCC ALLEY APPROACH	34x14	4	\$5,757	1	0	\$5,757	\$13,854	<b>\$21,500</b>
1736 MOUNTAIN AVE, ,	34.076351 -117.727890	REMOVE EXISTING IMPROVEMENTS AND CONSTRUCT PCC ALLEY APPROACH	35x14	4	\$5,757	1	0	\$5,757	\$13,854	<b>\$21,500</b>





Public Right-of-Way ADA Transition Plan Report

1105 Dalton Ct,	34.071842 -117.728355	REMOVE AND RELOCATE FENCE		4	\$49	1	1	\$49	\$117	<b>\$200</b>
1104 Dalton Ct,	34.071674 -117.728348	REMOVE AND RELOCATE FENCE	8" CF, 18" gutter	4	\$49	1	2	\$97	\$234	<b>\$400</b>
1116 Dalton Ct,	34.071678 -117.728165	REMOVE AND RELOCATE FENCE	8" CF, 18" gutter	4	\$49	1	1	\$49	\$117	<b>\$200</b>
1143 Dalton Ct,	34.071842 -117.727760	REMOVE AND RELOCATE FENCE		4	\$49	1	1	\$49	\$117	<b>\$200</b>
1403 Scott Ave ,	34.072784 -117.733604	REMOVE AND RECONSTRUCT PCC SIDEWALK		4	\$9	1	120	\$1,028	\$2,474	<b>\$3,800</b>
1413 Joan,	34.073071 -117.732575	REMOVE AND RECONSTRUCT PCC SIDEWALK		4	\$9	1	180	\$1,542	\$3,711	<b>\$5,800</b>
954 Barbara Lane,	34.072815 -117.732369	REMOVE AND RECONSTRUCT PCC SIDEWALK		4	\$9	1	36	\$308	\$742	<b>\$1,200</b>
965 Barbara Lane,	34.072983 -117.732170	REMOVE AND RECONSTRUCT PCC SIDEWALK		4	\$9	1	60	\$514	\$1,237	<b>\$1,900</b>
966 Barbara Lane,	34.072815 -117.732132	REMOVE AND RECONSTRUCT PCC SIDEWALK		4	\$9	1	60	\$514	\$1,237	<b>\$1,900</b>





Public Right-of-Way ADA Transition Plan Report

978 Barbara Lane,	34.072819 -117.731903	REMOVE AND RECONSTRUCT PCC SIDEWALK		4	\$9	1	150	\$1,285	\$3,093	<b>\$4,800</b>
979 Barbara Lane,	34.072983 -117.731903	REMOVE AND RECONSTRUCT PCC SIDEWALK		4	\$9	1	36	\$308	\$742	<b>\$1,200</b>
990 Barbara Lane,	34.072819 -117.731667	REMOVE AND RECONSTRUCT PCC SIDEWALK	1 33 St. Lite Box	4	\$9	1	150	\$1,285	\$3,093	<b>\$4,800</b>
991 Barbara Lane,	34.072983 -117.731667	REMOVE AND RECONSTRUCT PCC SIDEWALK		4	\$9	1	90	\$771	\$1,856	<b>\$2,900</b>
1427 Washington Ave ,	34.072830 -117.731583	REMOVE AND RECONSTRUCT PCC SIDEWALK		4	\$9	1	60	\$514	\$1,237	<b>\$1,900</b>
1448 Washington Ave ,	34.073189 -117.731384	REMOVE AND RECONSTRUCT PCC SIDEWALK		4	\$9	1	50	\$428	\$1,031	<b>\$1,600</b>
1479 Lorraine Ave ,	34.073605 -117.730728	REMOVE AND RECONSTRUCT PCC SIDEWALK		4	\$9	1	25	\$214	\$515	<b>\$800</b>
1472 Lorraine Ave ,	34.073517 -117.730530	REMOVE AND RECONSTRUCT PCC SIDEWALK		4	\$9	1	50	\$428	\$1,031	<b>\$1,600</b>
1482 Lorraine Ave ,	34.073662 -117.730530	REMOVE AND RECONSTRUCT PCC SIDEWALK		4	\$9	1	25	\$214	\$515	<b>\$800</b>





Public Right-of-Way ADA Transition Plan Report

1444 Lorraine Ave ,	34.073112 -117.730522	REMOVE AND RECONSTRUCT PCC SIDEWALK	4	\$9	1	50	\$428	\$1,031	<b>\$1,600</b>
1460 Lorraine Ave ,	34.073345 -117.730522	REMOVE AND RECONSTRUCT PCC SIDEWALK	4	\$9	1	50	\$428	\$1,031	<b>\$1,600</b>
1480 Sebring St ,	34.073547 -117.729660	REMOVE AND RECONSTRUCT PCC SIDEWALK	4	\$9	1	50	\$428	\$1,031	<b>\$1,600</b>
1492 Sebring St ,	34.073692 -117.729660	REMOVE AND RECONSTRUCT PCC SIDEWALK	4	\$9	1	75	\$643	\$1,546	<b>\$2,400</b>
1548 Sebring St ,	34.074368 -117.729660	REMOVE AND RECONSTRUCT PCC SIDEWALK	4	\$9	1	100	\$857	\$2,062	<b>\$3,200</b>
1444 Sebring St ,	34.073116 -117.729652	REMOVE AND RECONSTRUCT PCC SIDEWALK	4	\$9	1	75	\$643	\$1,546	<b>\$2,400</b>
1070 Baldwin Ave ,	34.072800 -117.729454	REMOVE AND RECONSTRUCT PCC SIDEWALK	4	\$9	1	50	\$428	\$1,031	<b>\$1,600</b>
1465 Balboa St ,	34.073597 -117.729004	REMOVE AND RECONSTRUCT PCC SIDEWALK	4	\$9	1	38	\$326	\$784	<b>\$1,200</b>
1479 Balboa St ,	34.073738 -117.729004	REMOVE AND RECONSTRUCT PCC SIDEWALK	4	\$9	1	25	\$214	\$515	<b>\$800</b>





Public Right-of-Way ADA Transition Plan Report

1507 Balboa St ,	34.074028 -117.729004	REMOVE AND RECONSTRUCT PCC SIDEWALK	8 Inch Curb, 18 Inch Gutter	4	\$9	1	125	\$1,071	\$2,577	<b>\$4,000</b>
1527 Balboa St ,	34.074230 -117.729004	REMOVE AND RECONSTRUCT PCC SIDEWALK		4	\$9	1	50	\$428	\$1,031	<b>\$1,600</b>
1567 Balboa St ,	34.074642 -117.729004	REMOVE AND RECONSTRUCT PCC SIDEWALK		4	\$9	1	75	\$643	\$1,546	<b>\$2,400</b>
1423 Balboa St ,	34.073162 -117.728996	REMOVE AND RECONSTRUCT PCC SIDEWALK		4	\$9	1	175	\$1,499	\$3,608	<b>\$5,600</b>
1451 Balboa St ,	34.073452 -117.728996	REMOVE AND RECONSTRUCT PCC SIDEWALK	8 Inch Curb, 18 Inch Gutter	4	\$9	1	175	\$1,499	\$3,608	<b>\$5,600</b>
1456 Balboa St ,	34.073517 -117.728805	REMOVE AND RECONSTRUCT PCC SIDEWALK		4	\$9	1	75	\$643	\$1,546	<b>\$2,400</b>
1458 Balboa St ,	34.073536 -117.728805	REMOVE AND RECONSTRUCT PCC SIDEWALK		4	\$9	1	50	\$428	\$1,031	<b>\$1,600</b>
1466 Balboa St ,	34.073616 -117.728805	REMOVE AND RECONSTRUCT PCC SIDEWALK		4	\$9	1	100	\$857	\$2,062	<b>\$3,200</b>
1480 Balboa St ,	34.073761 -117.728805	REMOVE AND RECONSTRUCT PCC SIDEWALK		4	\$9	1	125	\$1,071	\$2,577	<b>\$4,000</b>





Public Right-of-Way ADA Transition Plan Report

1492 Balboa St ,	34.073883 -117.728805	REMOVE AND RECONSTRUCT PCC SIDEWALK		4	\$9	1	175	\$1,499	\$3,608	<b>\$5,600</b>
1520 Balboa St ,	34.074169 -117.728805	REMOVE AND RECONSTRUCT PCC SIDEWALK		4	\$9	1	125	\$1,071	\$2,577	<b>\$4,000</b>
1542 Balboa St ,	34.074398 -117.728805	REMOVE AND RECONSTRUCT PCC SIDEWALK		4	\$9	1	50	\$428	\$1,031	<b>\$1,600</b>
1564 Balboa St ,	34.074623 -117.728805	REMOVE AND RECONSTRUCT PCC SIDEWALK		4	\$9	1	25	\$214	\$515	<b>\$800</b>
1578 Balboa St ,	34.074768 -117.728805	REMOVE AND RECONSTRUCT PCC SIDEWALK		4	\$9	1	25	\$214	\$515	<b>\$800</b>
1325 Ross St ,	34.071991 -117.728554	REMOVE AND RECONSTRUCT PCC SIDEWALK		4	\$9	1	50	\$428	\$1,031	<b>\$1,600</b>
1347 Ross St ,	34.072186 -117.728554	REMOVE AND RECONSTRUCT PCC SIDEWALK	8 Inch Curb, 18 Inch Gutter	4	\$9	1	75	\$643	\$1,546	<b>\$2,400</b>
1221 Ross St ,	34.071033 -117.728546	REMOVE AND RECONSTRUCT PCC SIDEWALK		4	\$9	1	75	\$643	\$1,546	<b>\$2,400</b>
1245 Ross St ,	34.071247 -117.728546	REMOVE AND RECONSTRUCT PCC SIDEWALK	8 Inch Curb, 18 Inch Gutter	4	\$9	1	150	\$1,285	\$3,093	<b>\$4,800</b>





Public Right-of-Way ADA Transition Plan Report

1267 Ross St ,	34.071445 -117.728546	REMOVE AND RECONSTRUCT PCC SIDEWALK	8 Inch Curb, 18 Inch Gutter	4	\$9	1	150	\$1,285	\$3,093	<b>\$4,800</b>
1289 Ross St ,	34.071644 -117.728546	REMOVE AND RECONSTRUCT PCC SIDEWALK	8 Inch Curb, 18 Inch Gutter	4	\$9	1	50	\$428	\$1,031	<b>\$1,600</b>
1105 Dalton,	34.071842 -117.728355	REMOVE AND RECONSTRUCT PCC SIDEWALK		4	\$9	1	200	\$1,713	\$4,124	<b>\$6,400</b>
1105 Dalton Ct,	34.071842 -117.728355	REMOVE AND RECONSTRUCT PCC SIDEWALK		4	\$9	1	75	\$643	\$1,546	<b>\$2,400</b>
1104 Dalton,	34.071674 -117.728348	REMOVE AND RECONSTRUCT PCC SIDEWALK		4	\$9	1	50	\$428	\$1,031	<b>\$1,600</b>
1104 Dalton Ct,	34.071674 -117.728348	REMOVE AND RECONSTRUCT PCC SIDEWALK	8" CF, 18" gutter	4	\$9	1	100	\$857	\$2,062	<b>\$3,200</b>
1103 Lincoln,	34.071091 -117.728340	REMOVE AND RECONSTRUCT PCC SIDEWALK		4	\$9	1	175	\$1,499	\$3,608	<b>\$5,600</b>
1129 Hermosa Ave,	34.076744 -117.728226	REMOVE AND RECONSTRUCT PCC SIDEWALK		4	\$9	1	50	\$428	\$1,031	<b>\$1,600</b>
1125 Belfort Ave ,	34.075119 -117.728195	REMOVE AND RECONSTRUCT PCC SIDEWALK		4	\$9	1	100	\$857	\$2,062	<b>\$3,200</b>





Public Right-of-Way ADA Transition Plan Report

1108 Baldwin,	34.072479 -117.728165	REMOVE AND RECONSTRUCT PCC SIDEWALK		4	\$9	1	150	\$1,285	\$3,093	<b>\$4,800</b>
1116 Dalton Ct,	34.071678 -117.728165	REMOVE AND RECONSTRUCT PCC SIDEWALK	8" CF, 18" gutter	4	\$9	1	100	\$857	\$2,062	<b>\$3,200</b>
1117 Dalton Ct,	34.071842 -117.728165	REMOVE AND RECONSTRUCT PCC SIDEWALK		4	\$9	1	100	\$857	\$2,062	<b>\$3,200</b>
1421 Ross,	34.072914 -117.728157	REMOVE AND RECONSTRUCT PCC SIDEWALK	8 Inch Curb & 18 Inch Gutter	4	\$9	1	25	\$214	\$515	<b>\$800</b>
1421 Ross St ,	34.072914 -117.728157	REMOVE AND RECONSTRUCT PCC SIDEWALK		4	\$9	1	225	\$1,928	\$4,639	<b>\$7,200</b>
1569 Ross St ,	34.074718 -117.728149	REMOVE AND RECONSTRUCT PCC SIDEWALK	8 Inch Curb, 18 Inch Gutter	4	\$9	1	50	\$428	\$1,031	<b>\$1,600</b>
1583 Ross St ,	34.074890 -117.728149	REMOVE AND RECONSTRUCT PCC SIDEWALK		4	\$9	1	75	\$643	\$1,546	<b>\$2,400</b>
1435 Ross St ,	34.073067 -117.728142	REMOVE AND RECONSTRUCT PCC SIDEWALK		4	\$9	1	150	\$1,285	\$3,093	<b>\$4,800</b>
1449 Ross St ,	34.073238 -117.728142	REMOVE AND RECONSTRUCT PCC SIDEWALK		4	\$9	1	75	\$643	\$1,546	<b>\$2,400</b>







Public Right-of-Way ADA Transition Plan Report

1477 Ross St ,	34.073582 -117.728142	REMOVE AND RECONSTRUCT PCC SIDEWALK	8 Inch Curb, 18 Inch Gutter	4	\$9	1	75	\$643	\$1,546	<b>\$2,400</b>
1519 Ross St ,	34.074100 -117.728142	REMOVE AND RECONSTRUCT PCC SIDEWALK	8 Inch Curb, 18 Inch Gutter	4	\$9	1	75	\$643	\$1,546	<b>\$2,400</b>
1537 Ross St ,	34.074322 -117.728142	REMOVE AND RECONSTRUCT PCC SIDEWALK	8 Inch Curb, 18 Inch Gutter	4	\$9	1	75	\$643	\$1,546	<b>\$2,400</b>
1134 Hermosa Ave,	34.076576 -117.728104	REMOVE AND RECONSTRUCT PCC SIDEWALK		4	\$9	1	75	\$643	\$1,546	<b>\$2,400</b>
1135 Hermosa Ave,	34.076744 -117.728104	REMOVE AND RECONSTRUCT PCC SIDEWALK	8" CF, 18" gutter	4	\$9	1	150	\$1,285	\$3,093	<b>\$4,800</b>
1406 Ross St ,	34.072693 -117.728066	REMOVE AND RECONSTRUCT PCC SIDEWALK		4	\$9	1	25	\$214	\$515	<b>\$800</b>
1578 Ross St ,	34.074841 -117.727951	REMOVE AND RECONSTRUCT PCC SIDEWALK	8 Inch Curb, 18 Inch Gutter	4	\$9	1	50	\$428	\$1,031	<b>\$1,600</b>
1586 Ross St ,	34.074940 -117.727951	REMOVE AND RECONSTRUCT PCC SIDEWALK	8 Inch Curb, 18 Inch Gutter	4	\$9	1	25	\$214	\$515	<b>\$800</b>
1436 Ross St ,	34.073090 -117.727943	REMOVE AND RECONSTRUCT PCC SIDEWALK		4	\$9	1	50	\$428	\$1,031	<b>\$1,600</b>





Public Right-of-Way ADA Transition Plan Report

1448 Ross St ,	34.073238 -117.727943	REMOVE AND RECONSTRUCT PCC SIDEWALK		4	\$9	1	100	\$857	\$2,062	<b>\$3,200</b>
1454 Ross St ,	34.073311 -117.727943	REMOVE AND RECONSTRUCT PCC SIDEWALK		4	\$9	1	50	\$428	\$1,031	<b>\$1,600</b>
1462 Ross St ,	34.073410 -117.727943	REMOVE AND RECONSTRUCT PCC SIDEWALK	8 Inch Curb, 18 Inch Gutter	4	\$9	1	100	\$857	\$2,062	<b>\$3,200</b>
1476 Ross St ,	34.073586 -117.727943	REMOVE AND RECONSTRUCT PCC SIDEWALK	8 Inch Curb, 18 Inch Gutter	4	\$9	1	100	\$857	\$2,062	<b>\$3,200</b>
1488 Ross St ,	34.073730 -117.727943	REMOVE AND RECONSTRUCT PCC SIDEWALK		4	\$9	1	25	\$214	\$515	<b>\$800</b>
1542 Ross St ,	34.074398 -117.727943	REMOVE AND RECONSTRUCT PCC SIDEWALK	8 Inch Curb, 18 Inch Gutter	4	\$9	1	100	\$857	\$2,062	<b>\$3,200</b>
1836 MOUNTAIN AVE,	34.077427 -117.727898	REMOVE AND RECONSTRUCT PCC SIDEWALK		4	\$9	1	100	\$857	\$2,062	<b>\$3,200</b>
1153 Belfort Ave ,	34.075123 -117.727776	REMOVE AND RECONSTRUCT PCC SIDEWALK		4	\$9	1	50	\$428	\$1,031	<b>\$1,600</b>
1143 Dalton Ct,	34.071842 -117.727760	REMOVE AND RECONSTRUCT PCC SIDEWALK		4	\$9	1	50	\$428	\$1,031	<b>\$1,600</b>





Public Right-of-Way ADA Transition Plan Report

1161 Belfort Ave ,	34.075123 -117.727676	REMOVE AND RECONSTRUCT PCC SIDEWALK	8 Inch Curb; 18 Inch Gutter	4	\$9	1	100	\$857	\$2,062	<b>\$3,200</b>
1138 Baldwin Ave ,	34.072426 -117.727631	REMOVE AND RECONSTRUCT PCC SIDEWALK		4	\$9	1	150	\$1,285	\$3,093	<b>\$4,800</b>
1519 Delany St ,	34.073978 -117.727287	REMOVE AND RECONSTRUCT PCC SIDEWALK		4	\$9	1	125	\$1,071	\$2,577	<b>\$4,000</b>
1537 Delany St ,	34.074188 -117.727287	REMOVE AND RECONSTRUCT PCC SIDEWALK		4	\$9	1	30	\$257	\$619	<b>\$1,000</b>
1583 Delany St ,	34.074730 -117.727287	REMOVE AND RECONSTRUCT PCC SIDEWALK	8 Inch Curb, 18 Inch Gutter	4	\$9	1	75	\$643	\$1,546	<b>\$2,400</b>
1435 Delany St ,	34.072987 -117.727280	REMOVE AND RECONSTRUCT PCC SIDEWALK		4	\$9	1	100	\$857	\$2,062	<b>\$3,200</b>
1447 Delany St ,	34.073128 -117.727280	REMOVE AND RECONSTRUCT PCC SIDEWALK	8 Inch Curb, 18 Inch Gutter	4	\$9	1	50	\$428	\$1,031	<b>\$1,600</b>
1453 Delany St ,	34.073196 -117.727280	REMOVE AND RECONSTRUCT PCC SIDEWALK		4	\$9	1	100	\$857	\$2,062	<b>\$3,200</b>
1487 Delany St ,	34.073601 -117.727280	REMOVE AND RECONSTRUCT PCC SIDEWALK	8 Inch Curb, 18 Inch Gutter	4	\$9	1	150	\$1,285	\$3,093	<b>\$4,800</b>





Public Right-of-Way ADA Transition Plan Report

1518 Delany St ,	34.073978 -117.727089	REMOVE AND RECONSTRUCT PCC SIDEWALK	8 Inch Curb, 18 Inch Gutter	4	\$9	1	75	\$643	\$1,546	<b>\$2,400</b>
1550 Delany St ,	34.074356 -117.727089	REMOVE AND RECONSTRUCT PCC SIDEWALK		4	\$9	1	30	\$257	\$619	<b>\$1,000</b>
1582 Delany St ,	34.074734 -117.727089	REMOVE AND RECONSTRUCT PCC SIDEWALK		4	\$9	1	125	\$1,071	\$2,577	<b>\$4,000</b>
1460 Delany St ,	34.073292 -117.727081	REMOVE AND RECONSTRUCT PCC SIDEWALK	8 Inch Curb, 18 Inch Gutter	4	\$9	1	50	\$428	\$1,031	<b>\$1,600</b>
1486 Delany St ,	34.073601 -117.727081	REMOVE AND RECONSTRUCT PCC SIDEWALK	8 Inch Curb, 18 Inch Gutter	4	\$9	1	30	\$257	\$619	<b>\$1,000</b>
1713 Martello Street,	34.076183 -117.725945	REMOVE AND RECONSTRUCT PCC SIDEWALK		4	\$9	1	60	\$514	\$1,237	<b>\$1,900</b>
1725 Martello Street,	34.076439 -117.725945	REMOVE AND RECONSTRUCT PCC SIDEWALK		4	\$9	1	90	\$771	\$1,856	<b>\$2,900</b>
1737 Martello Street,	34.076706 -117.725899	REMOVE AND RECONSTRUCT PCC SIDEWALK		4	\$9	1	90	\$771	\$1,856	<b>\$2,900</b>
1749 Martello Street,	34.076950 -117.725838	REMOVE AND RECONSTRUCT PCC SIDEWALK		4	\$9	1	30	\$257	\$619	<b>\$1,000</b>





Public Right-of-Way ADA Transition Plan Report

1761 Martello Street,	34.077187 -117.725830	REMOVE AND RECONSTRUCT PCC SIDEWALK	4	\$9	1	60	\$514	\$1,237	<b>\$1,900</b>
1773 Martello Street,	34.077442 -117.725830	REMOVE AND RECONSTRUCT PCC SIDEWALK	4	\$9	1	150	\$1,285	\$3,093	<b>\$4,800</b>
1785 Martello Street,	34.077698 -117.725830	REMOVE AND RECONSTRUCT PCC SIDEWALK	4	\$9	1	60	\$514	\$1,237	<b>\$1,900</b>
1797 Martello Street,	34.077950 -117.725830	REMOVE AND RECONSTRUCT PCC SIDEWALK	4	\$9	1	90	\$771	\$1,856	<b>\$2,900</b>
1748 Martello Street,	34.076923 -117.725647	REMOVE AND RECONSTRUCT PCC SIDEWALK	4	\$9	1	90	\$771	\$1,856	<b>\$2,900</b>
1760 Martello Street,	34.077190 -117.725632	REMOVE AND RECONSTRUCT PCC SIDEWALK	4	\$9	1	60	\$514	\$1,237	<b>\$1,900</b>
1784 Martello Street,	34.077698 -117.725632	REMOVE AND RECONSTRUCT PCC SIDEWALK	4	\$9	1	180	\$1,542	\$3,711	<b>\$5,800</b>
1266 Selkirk,	34.077976 -117.725380	REMOVE AND RECONSTRUCT PCC SIDEWALK	4	\$9	1	60	\$514	\$1,237	<b>\$1,900</b>
1805 Wyane Street,	34.078133 -117.724815	REMOVE AND RECONSTRUCT PCC SIDEWALK	4	\$9	1	30	\$257	\$619	<b>\$1,000</b>





Public Right-of-Way ADA Transition Plan Report

1881 Wyane Street,	34.078896 -117.724815	REMOVE AND RECONSTRUCT PCC SIDEWALK	4	\$9	1	18	\$154	\$371	<b>\$600</b>
1883 Wyane Street,	34.078915 -117.724815	REMOVE AND RECONSTRUCT PCC SIDEWALK	4	\$9	1	120	\$1,028	\$2,474	<b>\$3,800</b>
1727 Wyane Street,	34.076565 -117.724808	REMOVE AND RECONSTRUCT PCC SIDEWALK	4	\$9	1	60	\$514	\$1,237	<b>\$1,900</b>
1735 Wyane Street,	34.076771 -117.724808	REMOVE AND RECONSTRUCT PCC SIDEWALK	4	\$9	1	60	\$514	\$1,237	<b>\$1,900</b>
1743 Wyane Street,	34.076954 -117.724808	REMOVE AND RECONSTRUCT PCC SIDEWALK	4	\$9	1	60	\$514	\$1,237	<b>\$1,900</b>
1751 Wyane Street,	34.077106 -117.724808	REMOVE AND RECONSTRUCT PCC SIDEWALK	4	\$9	1	150	\$1,285	\$3,093	<b>\$4,800</b>
1806 Wyane Street,	34.078152 -117.724617	REMOVE AND RECONSTRUCT PCC SIDEWALK	4	\$9	1	120	\$1,028	\$2,474	<b>\$3,800</b>
1830 Wyane Street,	34.078392 -117.724617	REMOVE AND RECONSTRUCT PCC SIDEWALK	4	\$9	1	180	\$1,542	\$3,711	<b>\$5,800</b>
1744 Wyane Street,	34.076958 -117.724609	REMOVE AND RECONSTRUCT PCC SIDEWALK	4	\$9	1	60	\$514	\$1,237	<b>\$1,900</b>





Public Right-of-Way ADA Transition Plan Report

1752 Wyane Street,	34.077114 -117.724609	REMOVE AND RECONSTRUCT PCC SIDEWALK		4	\$9	1	90	\$771	\$1,856	<b>\$2,900</b>
1768 Wyane Street,	34.077431 -117.724609	REMOVE AND RECONSTRUCT PCC SIDEWALK		4	\$9	1	60	\$514	\$1,237	<b>\$1,900</b>
Barbra Scott Ave ,	34.072894 -117.733508	REMOVE AND RECONSTRUCT PCC CURB AND GUTTER	N/E & S/E Ramps; 10x12 Spandrel; Both Sides	4	\$55	1	6	\$328	\$788	<b>\$1,200</b>
1474 Sebring St ,	34.073475 -117.729660	REMOVE AND RECONSTRUCT PCC CURB AND GUTTER	6 Inch Curb Face; 18 Inch Gutter	4	\$55	1	15	\$819	\$1,971	<b>\$3,100</b>
1492 Sebring St ,	34.073692 -117.729660	REMOVE AND RECONSTRUCT PCC CURB AND GUTTER	6 Inch Curb Face; 18 Inch Gutter	4	\$55	1	15	\$819	\$1,971	<b>\$3,100</b>
1104 Dalton Ct,	34.071674 -117.728348	REMOVE AND RECONSTRUCT PCC CURB AND GUTTER	8" CF, 18" gutter	4	\$55	1	25	\$1,365	\$3,285	<b>\$5,100</b>
1103 Lincoln,	34.071091 -117.728340	REMOVE AND RECONSTRUCT PCC CURB AND GUTTER		4	\$55	1	50	\$2,730	\$6,570	<b>\$10,200</b>
1116 Dalton Ct,	34.071678 -117.728165	REMOVE AND RECONSTRUCT PCC CURB AND GUTTER	8" CF, 18" gutter	4	\$55	1	15	\$819	\$1,971	<b>\$3,100</b>
1421 Ross,	34.072914 -117.728157	REMOVE AND RECONSTRUCT PCC CURB AND GUTTER	8 Inch Curb & 18 Inch Gutter	4	\$55	1	35	\$1,911	\$4,599	<b>\$7,100</b>





Public Right-of-Way ADA Transition Plan Report

1135 Hermosa Ave,	34.076744 -117.728104	REMOVE AND RECONSTRUCT PCC CURB AND GUTTER	8" CF, 18" gutter	4	\$55	1	30	\$1,638	\$3,942	<b>\$6,100</b>
1161 Belfort Ave ,	34.075123 -117.727676	REMOVE AND RECONSTRUCT PCC CURB AND GUTTER	8 Inch Curb; 18 Inch Gutter	4	\$55	1	25	\$1,365	\$3,285	<b>\$5,100</b>
1583 Delany St ,	34.074730 -117.727287	REMOVE AND RECONSTRUCT PCC CURB AND GUTTER	8 Inch Curb, 18 Inch Gutter	4	\$55	1	20	\$1,092	\$2,628	<b>\$4,100</b>
1447 Delany St ,	34.073128 -117.727280	REMOVE AND RECONSTRUCT PCC CURB AND GUTTER	8 Inch Curb, 18 Inch Gutter	4	\$55	1	25	\$1,365	\$3,285	<b>\$5,100</b>
1487 Delany St ,	34.073601 -117.727280	REMOVE AND RECONSTRUCT PCC CURB AND GUTTER	8 Inch Curb, 18 Inch Gutter	4	\$55	1	30	\$1,638	\$3,942	<b>\$6,100</b>
1518 Delany St ,	34.073978 -117.727089	REMOVE AND RECONSTRUCT PCC CURB AND GUTTER	8 Inch Curb, 18 Inch Gutter	4	\$55	1	25	\$1,365	\$3,285	<b>\$5,100</b>
1460 Delany St ,	34.073292 -117.727081	REMOVE AND RECONSTRUCT PCC CURB AND GUTTER	8 Inch Curb, 18 Inch Gutter	4	\$55	1	15	\$819	\$1,971	<b>\$3,100</b>
1486 Delany St ,	34.073601 -117.727081	REMOVE AND RECONSTRUCT PCC CURB AND GUTTER	8 Inch Curb, 18 Inch Gutter	4	\$55	1	30	\$1,638	\$3,942	<b>\$6,100</b>
1805 Wayne St,	34.078133 -117.724815	REMOVE AND RECONSTRUCT PCC CURB AND GUTTER	6" CF- 18" Gutter	4	\$55	1	20	\$1,092	\$2,628	<b>\$4,100</b>







Public Right-of-Way ADA Transition Plan Report

1156 Dalton Ct,	34.071678 -117.727547	GRIND PCC SIDEWALK		4	\$5	1	5	\$23	\$55	<b>\$100</b>
1457 Balboa St ,	34.073513 -117.729004	EXCAVATE, GRADE, AND CONSTRUCT PCC CURB AND GUTTER	8 Inch Curb, 18 Inch Gutter	4	\$89	1	50	\$4,438	\$10,681	<b>\$16,600</b>
1507 Balboa St ,	34.074028 -117.729004	EXCAVATE, GRADE, AND CONSTRUCT PCC CURB AND GUTTER	8 Inch Curb, 18 Inch Gutter	4	\$89	1	25	\$2,219	\$5,341	<b>\$8,300</b>
1451 Balboa St ,	34.073452 -117.728996	EXCAVATE, GRADE, AND CONSTRUCT PCC CURB AND GUTTER	8 Inch Curb, 18 Inch Gutter	4	\$89	1	50	\$4,438	\$10,681	<b>\$16,600</b>
1456 Balboa St ,	34.073517 -117.728805	EXCAVATE, GRADE, AND CONSTRUCT PCC CURB AND GUTTER		4	\$89	1	25	\$2,219	\$5,341	<b>\$8,300</b>
1492 Balboa St ,	34.073883 -117.728805	EXCAVATE, GRADE, AND CONSTRUCT PCC CURB AND GUTTER		4	\$89	1	15	\$1,332	\$3,204	<b>\$5,000</b>
1542 Balboa St ,	34.074398 -117.728805	EXCAVATE, GRADE, AND CONSTRUCT PCC CURB AND GUTTER		4	\$89	1	25	\$2,219	\$5,341	<b>\$8,300</b>
1564 Balboa St ,	34.074623 -117.728805	EXCAVATE, GRADE, AND CONSTRUCT PCC CURB AND GUTTER		4	\$89	1	50	\$4,438	\$10,681	<b>\$16,600</b>
1586 Balboa St ,	34.074848 -117.728805	EXCAVATE, GRADE, AND CONSTRUCT PCC CURB AND GUTTER		4	\$89	1	25	\$2,219	\$5,341	<b>\$8,300</b>





Public Right-of-Way ADA Transition Plan Report

1347 Ross St ,	34.072186 -117.728554	EXCAVATE, GRADE, AND CONSTRUCT PCC CURB AND GUTTER	8 Inch Curb, 18 Inch Gutter	4	\$89	1	25	\$2,219	\$5,341	<b>\$8,300</b>
1245 Ross St ,	34.071247 -117.728546	EXCAVATE, GRADE, AND CONSTRUCT PCC CURB AND GUTTER	8 Inch Curb, 18 Inch Gutter	4	\$89	1	20	\$1,775	\$4,273	<b>\$6,600</b>
1267 Ross St ,	34.071445 -117.728546	EXCAVATE, GRADE, AND CONSTRUCT PCC CURB AND GUTTER	8 Inch Curb, 18 Inch Gutter	4	\$89	1	35	\$3,107	\$7,477	<b>\$11,600</b>
1289 Ross St ,	34.071644 -117.728546	EXCAVATE, GRADE, AND CONSTRUCT PCC CURB AND GUTTER	8 Inch Curb, 18 Inch Gutter	4	\$89	1	15	\$1,332	\$3,204	<b>\$5,000</b>
1569 Ross St ,	34.074718 -117.728149	EXCAVATE, GRADE, AND CONSTRUCT PCC CURB AND GUTTER	8 Inch Curb, 18 Inch Gutter	4	\$89	1	20	\$1,775	\$4,273	<b>\$6,600</b>
1477 Ross St ,	34.073582 -117.728142	EXCAVATE, GRADE, AND CONSTRUCT PCC CURB AND GUTTER	8 Inch Curb, 18 Inch Gutter	4	\$89	1	15	\$1,332	\$3,204	<b>\$5,000</b>
1519 Ross St ,	34.074100 -117.728142	EXCAVATE, GRADE, AND CONSTRUCT PCC CURB AND GUTTER	8 Inch Curb, 18 Inch Gutter	4	\$89	1	35	\$3,107	\$7,477	<b>\$11,600</b>
1537 Ross St ,	34.074322 -117.728142	EXCAVATE, GRADE, AND CONSTRUCT PCC CURB AND GUTTER	8 Inch Curb, 18 Inch Gutter	4	\$89	1	15	\$1,332	\$3,204	<b>\$5,000</b>
1578 Ross St ,	34.074841 -117.727951	EXCAVATE, GRADE, AND CONSTRUCT PCC CURB AND GUTTER	8 Inch Curb, 18 Inch Gutter	4	\$89	1	15	\$1,332	\$3,204	<b>\$5,000</b>





Public Right-of-Way ADA Transition Plan Report

1586 Ross St ,	34.074940 -117.727951	EXCAVATE, GRADE, AND CONSTRUCT PCC CURB AND GUTTER	8 Inch Curb, 18 Inch Gutter	4	\$89	1	20	\$1,775	\$4,273	<b>\$6,600</b>
1462 Ross St ,	34.073410 -117.727943	EXCAVATE, GRADE, AND CONSTRUCT PCC CURB AND GUTTER	8 Inch Curb, 18 Inch Gutter	4	\$89	1	20	\$1,775	\$4,273	<b>\$6,600</b>
1476 Ross St ,	34.073586 -117.727943	EXCAVATE, GRADE, AND CONSTRUCT PCC CURB AND GUTTER	8 Inch Curb, 18 Inch Gutter	4	\$89	1	20	\$1,775	\$4,273	<b>\$6,600</b>
1542 Ross St ,	34.074398 -117.727943	EXCAVATE, GRADE, AND CONSTRUCT PCC CURB AND GUTTER	8 Inch Curb, 18 Inch Gutter	4	\$89	1	15	\$1,332	\$3,204	<b>\$5,000</b>
1761 Martello Street,	34.077187 -117.725830	EXCAVATE, GRADE, AND CONSTRUCT PCC CURB AND GUTTER		4	\$89	1	20	\$1,775	\$4,273	<b>\$6,600</b>
1797 Martello Street,	34.077950 -117.725830	EXCAVATE, GRADE, AND CONSTRUCT PCC CURB AND GUTTER		4	\$89	1	15	\$1,332	\$3,204	<b>\$5,000</b>
1743 Wyane Street,	34.076954 -117.724808	EXCAVATE, GRADE, AND CONSTRUCT PCC CURB AND GUTTER		4	\$89	1	10	\$888	\$2,136	<b>\$3,300</b>
1830 Wyane Street,	34.078392 -117.724617	EXCAVATE, GRADE, AND CONSTRUCT PCC CURB AND GUTTER		4	\$89	1	15	\$1,332	\$3,204	<b>\$5,000</b>





**DISTRICT: 5**

**COUNT OF DEFICIENCIES: 59**

**TOTAL COST SUMMARY:**

**\$155,200**

Full Address	GPS	Item Description	Notes	Priority	Unit Cost	Quantity	Area	Subtotal	Escalated Total	Total Cost Estimated
1594 Vejar Ave	34.052147 -117.774757	ROOT SHAVE		4	\$113	1	0	\$113	\$272	<b>\$400</b>
1594 w 9th st	34.050629 -117.774445	ROOT SHAVE		4	\$113	1	0	\$113	\$272	<b>\$400</b>
1578 w 9th st	34.050667 -117.774117	ROOT SHAVE	RW	4	\$113	1	0	\$113	\$272	<b>\$400</b>
1595 PHILIPS BLVD	34.046295 -117.773064	ROOT SHAVE		4	\$113	1	0	\$113	\$272	<b>\$400</b>
1498 Vejar Ave	34.052380 -117.772903	ROOT SHAVE		4	\$113	3	0	\$339	\$815	<b>\$1,300</b>
1514 Jess St.	34.050083 -117.772621	ROOT SHAVE		4	\$113	1	0	\$113	\$272	<b>\$400</b>
1583 Palmer St.	34.047680 -117.774033	REMOVE TREE		4	\$1,136	1	0	\$1,136	\$2,735	<b>\$4,200</b>
1577 Jess St.	34.050034 -117.773903	REMOVE TREE		4	\$1,136	1	0	\$1,136	\$2,735	<b>\$4,200</b>



A BUREAU VERITAS GROUP COMPANY



Public Right-of-Way ADA Transition Plan Report

1546 Jess St.	34.050018 -117.773270	REMOVE TREE	4	\$1,136	1	0	\$1,136	\$2,735	<b>\$4,200</b>
1503 Palmer	34.047897 -117.772003	REMOVE TREE	4	\$1,136	1	0	\$1,136	\$2,735	<b>\$4,200</b>
1575 PHILIPS BLVD	34.046288 -117.772812	REMOVE EXISTING IMPROVEMENTS AND CONSTRUCT PCC DRIVEWAY APPROAC	4	\$10	1	70	\$711	\$1,710	<b>\$2,700</b>
1505 Vejar Ave	34.052471 -117.773087	REMOVE EXISTING IMPROVEMENTS AND CONSTRUCT PCC ALLEY APPROACH	4	\$5,757	1	0	\$5,757	\$13,854	<b>\$21,500</b>
766 s dudley st.	34.051945 -117.772736	REMOVE EXISTING IMPROVEMENTS AND CONSTRUCT PCC ALLEY APPROACH	4	\$5,757	1	0	\$5,757	\$13,854	<b>\$21,500</b>
1609 Smith St.	34.049194 -117.774406	REMOVE AND RELOCATE EXISTING WATER METER	4	\$973	1	0	\$973	\$2,341	<b>\$3,600</b>
16 Sage Canyon	34.043159 -117.772217	REMOVE AND RELOCATE EXISTING WATER METER	4	\$973	1	0	\$973	\$2,341	<b>\$3,600</b>
1595 Vejar Ave	34.052258 -117.774780	REMOVE AND RECONSTRUCT PCC SIDEWALK	4	\$9	1	150	\$1,285	\$3,093	<b>\$4,800</b>
1594 Vejar Ave	34.052147 -117.774757	REMOVE AND RECONSTRUCT PCC SIDEWALK	4	\$9	1	150	\$1,285	\$3,093	<b>\$4,800</b>
		On Vejar next to tree							





Public Right-of-Way ADA Transition Plan Report

1594 Vejar Ave	34.052147 -117.774757	REMOVE AND RECONSTRUCT PCC SIDEWALK		4	\$9	1	75	\$643	\$1,546	<b>\$2,400</b>
1595 Meserve St.	34.051491 -117.774620	REMOVE AND RECONSTRUCT PCC SIDEWALK		4	\$9	1	25	\$214	\$515	<b>\$800</b>
1594 Meserve St.	34.051384 -117.774612	REMOVE AND RECONSTRUCT PCC SIDEWALK		4	\$9	1	75	\$643	\$1,546	<b>\$2,400</b>
1614 Smith St.	34.049076 -117.774498	REMOVE AND RECONSTRUCT PCC SIDEWALK	WMB	4	\$9	1	15	\$129	\$309	<b>\$500</b>
1587 Meserve St.	34.051510 -117.774468	REMOVE AND RECONSTRUCT PCC SIDEWALK		4	\$9	1	80	\$685	\$1,649	<b>\$2,600</b>
1586 Meserve St.	34.051399 -117.774452	REMOVE AND RECONSTRUCT PCC SIDEWALK		4	\$9	1	15	\$129	\$309	<b>\$500</b>
1594 w 9th st	34.050629 -117.774445	REMOVE AND RECONSTRUCT PCC SIDEWALK		4	\$9	1	50	\$428	\$1,031	<b>\$1,600</b>
1609 Smith St.	34.049194 -117.774406	REMOVE AND RECONSTRUCT PCC SIDEWALK		4	\$9	1	25	\$214	\$515	<b>\$800</b>
1565 Vejar Ave	34.052334 -117.774216	REMOVE AND RECONSTRUCT PCC SIDEWALK		4	\$9	1	25	\$214	\$515	<b>\$800</b>





Public Right-of-Way ADA Transition Plan Report

1578 w 9th st	34.050667 -117.774117	REMOVE AND RECONSTRUCT PCC SIDEWALK	RW	4	\$9	1	100	\$857	\$2,062	<b>\$3,200</b>
1583 Palmer St.	34.047680 -117.774033	REMOVE AND RECONSTRUCT PCC SIDEWALK		4	\$9	1	75	\$643	\$1,546	<b>\$2,400</b>
1563 Meserve St.	34.051586 -117.774010	REMOVE AND RECONSTRUCT PCC SIDEWALK		4	\$9	1	15	\$129	\$309	<b>\$500</b>
1577 Jess St.	34.050034 -117.773903	REMOVE AND RECONSTRUCT PCC SIDEWALK		4	\$9	1	100	\$857	\$2,062	<b>\$3,200</b>
1543 Vejar Ave	34.052399 -117.773811	REMOVE AND RECONSTRUCT PCC SIDEWALK		4	\$9	1	50	\$428	\$1,031	<b>\$1,600</b>
1543 Meserve St.	34.051647 -117.773621	REMOVE AND RECONSTRUCT PCC SIDEWALK		4	\$9	1	75	\$643	\$1,546	<b>\$2,400</b>
1590 w grand ave	34.046822 -117.773529	REMOVE AND RECONSTRUCT PCC SIDEWALK		4	\$9	1	100	\$857	\$2,062	<b>\$3,200</b>
1526 Vejar Ave	34.052330 -117.773483	REMOVE AND RECONSTRUCT PCC SIDEWALK		4	\$9	1	25	\$214	\$515	<b>\$800</b>
1562 Smith St.	34.049229 -117.773377	REMOVE AND RECONSTRUCT PCC SIDEWALK		4	\$9	1	25	\$214	\$515	<b>\$800</b>





Public Right-of-Way ADA Transition Plan Report

1546 Jess St.	34.050018 -117.773270	REMOVE AND RECONSTRUCT PCC SIDEWALK	4	\$9	1	200	\$1,713	\$4,124	<b>\$6,400</b>
1595 PHILIPS BLVD	34.046295 -117.773064	REMOVE AND RECONSTRUCT PCC SIDEWALK	4	\$9	1	150	\$1,285	\$3,093	<b>\$4,800</b>
1505 Meserve St.	34.051723 -117.772865	REMOVE AND RECONSTRUCT PCC SIDEWALK	4	\$9	1	25	\$214	\$515	<b>\$800</b>
1575 PHILIPS BLVD	34.046288 -117.772812	REMOVE AND RECONSTRUCT PCC SIDEWALK	4	\$9	1	100	\$857	\$2,062	<b>\$3,200</b>
766 s dudley st.	34.051945 -117.772736	REMOVE AND RECONSTRUCT PCC SIDEWALK	4	\$9	1	30	\$257	\$619	<b>\$1,000</b>
1506 w 9th st	34.050854 -117.772682	REMOVE AND RECONSTRUCT PCC SIDEWALK	4	\$9	1	100	\$857	\$2,062	<b>\$3,200</b>
1505 w 9th st	34.050964 -117.772636	REMOVE AND RECONSTRUCT PCC SIDEWALK	4	\$9	1	25	\$214	\$515	<b>\$800</b>
1514 Jess St.	34.050083 -117.772621	REMOVE AND RECONSTRUCT PCC SIDEWALK	4	\$9	1	50	\$428	\$1,031	<b>\$1,600</b>
1527 Palmer St.	34.047878 -117.772621	REMOVE AND RECONSTRUCT PCC SIDEWALK	4	\$9	1	25	\$214	\$515	<b>\$800</b>







Public Right-of-Way ADA Transition Plan Report

1535 w grand ave	34.047108 -117.772553	REMOVE AND RECONSTRUCT PCC SIDEWALK		4	\$9	1	30	\$257	\$619	<b>\$1,000</b>
1555 PHILIPS BLVD	34.046291 -117.772545	REMOVE AND RECONSTRUCT PCC SIDEWALK		4	\$9	1	100	\$857	\$2,062	<b>\$3,200</b>
886 s dudley st.	34.051033 -117.772461	REMOVE AND RECONSTRUCT PCC SIDEWALK		4	\$9	1	120	\$1,028	\$2,474	<b>\$3,800</b>
1509 Mc Comas St.	34.048656 -117.772270	REMOVE AND RECONSTRUCT PCC SIDEWALK		4	\$9	1	100	\$857	\$2,062	<b>\$3,200</b>
16 Sage Canyon	34.043159 -117.772217	REMOVE AND RECONSTRUCT PCC SIDEWALK		4	\$9	1	75	\$643	\$1,546	<b>\$2,400</b>
1505 Palmer St.	34.047897 -117.772057	REMOVE AND RECONSTRUCT PCC SIDEWALK		4	\$9	1	150	\$1,285	\$3,093	<b>\$4,800</b>
1506 w grand ave	34.047020 -117.772018	REMOVE AND RECONSTRUCT PCC SIDEWALK	WMB	4	\$9	1	15	\$129	\$309	<b>\$500</b>
1595 Meserve St.	34.051491 -117.774620	GRIND PCC SIDEWALK		4	\$5	1	5	\$23	\$55	<b>\$100</b>
1594 w 9th st	34.050629 -117.774445	GRIND PCC SIDEWALK		4	\$5	1	5	\$23	\$55	<b>\$100</b>





1586 w 9th st	34.050648 -117.774284	GRIND PCC SIDEWALK		4	\$5	1	5	\$23	\$55	<b>\$100</b>
1572 Meserve St.	34.051445 -117.774178	GRIND PCC SIDEWALK		4	\$5	1	5	\$23	\$55	<b>\$100</b>
1550 Mc Comas St.	34.048397 -117.773613	GRIND PCC SIDEWALK		4	\$5	1	5	\$23	\$55	<b>\$100</b>
1532 Palmer St.	34.047756 -117.772758	GRIND PCC SIDEWALK		4	\$5	1	5	\$23	\$55	<b>\$100</b>

**DISTRICT: 6**

**COUNT OF DEFICIENCIES: 99**

**TOTAL COST SUMMARY: \$207,300**

Full Address	GPS	Item Description	Notes	Priority	Unit Cost	Quantity	Area	Subtotal	Escalated Total	Total Cost Estimated
CARMANITA LOGAN	34.085595 -117.728854	ROOT SHAVE	6" Curb face, 12" gutter	4	\$113	1	0	\$113	\$272	<b>\$400</b>
2431 MANVILLE	34.088062 -117.732369	ROOT SHAVE		4	\$113	1	0	\$113	\$272	<b>\$400</b>
1018 VASSAR	34.086998 -117.731834	ROOT SHAVE		4	\$113	1	0	\$113	\$272	<b>\$400</b>
1042 VASSAR	34.086998 -117.731262	ROOT SHAVE		4	\$113	1	0	\$113	\$272	<b>\$400</b>





Public Right-of-Way ADA Transition Plan Report

1058 VASSAR	34.087002 -117.730881	ROOT SHAVE	4	\$113	1	0	\$113	\$272	<b>\$400</b>
2449 LENNOX	34.088482 -117.729797	ROOT SHAVE	4	\$113	1	0	\$113	\$272	<b>\$400</b>
2455 LENNOX	34.088650 -117.729797	ROOT SHAVE	4	\$113	1	0	\$113	\$272	<b>\$400</b>
2423 LENNOX	34.087761 -117.729790	ROOT SHAVE	4	\$113	1	0	\$113	\$272	<b>\$400</b>
2433 LENNOX	34.088039 -117.729790	ROOT SHAVE	4	\$113	1	0	\$113	\$272	<b>\$400</b>
2424 LENNOX	34.087814 -117.729630	ROOT SHAVE	4	\$113	1	0	\$113	\$272	<b>\$400</b>
2450 LENNOX	34.088539 -117.729630	ROOT SHAVE	4	\$113	1	0	\$113	\$272	<b>\$400</b>
2472 LENNOX	34.089149 -117.729622	ROOT SHAVE	4	\$113	1	0	\$113	\$272	<b>\$400</b>
1116 VASSAR	34.087009 -117.729416	ROOT SHAVE	4	\$113	1	0	\$113	\$272	<b>\$400</b>





Public Right-of-Way ADA Transition Plan Report

1128 VASSAR	34.087009 -117.729218	ROOT SHAVE	4	\$113	1	0	\$113	\$272	<b>\$400</b>
1140 VASSAR	34.087009 -117.729019	ROOT SHAVE	4	\$113	1	0	\$113	\$272	<b>\$400</b>
1140 VASSAR	34.087009 -117.729019	ROOT SHAVE	4	\$113	1	0	\$113	\$272	<b>\$400</b>
2421 LOGAN	34.087734 -117.728935	ROOT SHAVE	4	\$113	1	0	\$113	\$272	<b>\$400</b>
2459 LOGAN	34.088844 -117.728928	ROOT SHAVE	4	\$113	1	0	\$113	\$272	<b>\$400</b>
1152 VASSAR	34.087006 -117.728798	ROOT SHAVE	4	\$113	1	0	\$113	\$272	<b>\$400</b>
1166 VASSAR	34.087021 -117.728546	ROOT SHAVE	4	\$113	1	0	\$113	\$272	<b>\$400</b>
1184 VASSAR	34.087051 -117.728241	ROOT SHAVE	4	\$113	1	0	\$113	\$272	<b>\$400</b>
2417 MOUNTAIN	34.087742 -117.728073	ROOT SHAVE	4	\$113	1	0	\$113	\$272	<b>\$400</b>





Public Right-of-Way ADA Transition Plan Report

MOUNTAIN(S/E) CARMANITA	34.085599 -117.727997	REMOVE TREE		4	\$1,136	1	0	\$1,136	\$2,735	<b>\$4,200</b>
2420 LOVEJOY	34.087646 -117.733063	REMOVE TREE	6" Curb face, 12" gutter	4	\$1,136	1	0	\$1,136	\$2,735	<b>\$4,200</b>
1026 VASSAR	34.086998 -117.731644	REMOVE TREE		4	\$1,136	1	0	\$1,136	\$2,735	<b>\$4,200</b>
1042 VASSAR	34.086998 -117.731262	REMOVE TREE		4	\$1,136	1	0	\$1,136	\$2,735	<b>\$4,200</b>
1107 DEL NORDE	34.086372 -117.729683	REMOVE TREE		4	\$1,136	1	0	\$1,136	\$2,735	<b>\$4,200</b>
1138 CARMANITA	34.085522 -117.729454	REMOVE TREE		4	\$1,136	1	0	\$1,136	\$2,735	<b>\$4,200</b>
1129 DEL NORDE	34.086376 -117.729164	REMOVE TREE		4	\$1,136	1	0	\$1,136	\$2,735	<b>\$4,200</b>
1137 DEL NORDE	34.086380 -117.728973	REMOVE TREE		4	\$1,136	1	0	\$1,136	\$2,735	<b>\$4,200</b>
1152 VASSAR	34.087006 -117.728798	REMOVE TREE		4	\$1,136	1	0	\$1,136	\$2,735	<b>\$4,200</b>





Public Right-of-Way ADA Transition Plan Report

2484 LOGAN	34.089577 -117.728767	REMOVE TREE		4	\$1,136	1	0	\$1,136	\$2,735	<b>\$4,200</b>
2423 VALHALLA	34.087543 -117.730660	REMOVE EXISTING IMPROVEMENTS AND CONSTRUCT PCC DRIVEWAY APPROAC	15x5 d/w approach	4	\$10	1	75	\$761	\$1,832	<b>\$2,800</b>
CARMANITA LOGAN	34.085595 -117.728854	REMOVE AND RECONSTRUCT PCC SIDEWALK	6" Curb face, 12" gutter	4	\$9	1	216	\$1,851	\$4,454	<b>\$6,900</b>
2413 LOVEJOY	34.087387 -117.733215	REMOVE AND RECONSTRUCT PCC SIDEWALK		4	\$9	1	50	\$428	\$1,031	<b>\$1,600</b>
2420 LOVEJOY	34.087646 -117.733063	REMOVE AND RECONSTRUCT PCC SIDEWALK		4	\$9	1	100	\$857	\$2,062	<b>\$3,200</b>
2431 MANVILLE	34.088062 -117.732369	REMOVE AND RECONSTRUCT PCC SIDEWALK		4	\$9	1	50	\$428	\$1,031	<b>\$1,600</b>
1010 VASSAR	34.086994 -117.732025	REMOVE AND RECONSTRUCT PCC SIDEWALK		4	\$9	1	50	\$428	\$1,031	<b>\$1,600</b>
1018 VASSAR	34.086998 -117.731834	REMOVE AND RECONSTRUCT PCC SIDEWALK		4	\$9	1	30	\$257	\$619	<b>\$1,000</b>
1026 VASSAR	34.086998 -117.731644	REMOVE AND RECONSTRUCT PCC SIDEWALK		4	\$9	1	100	\$857	\$2,062	<b>\$3,200</b>





Public Right-of-Way ADA Transition Plan Report

1042 VASSAR	34.086998 -117.731262	REMOVE AND RECONSTRUCT PCC SIDEWALK	4	\$9	1	150	\$1,285	\$3,093	<b>\$4,800</b>
1058 VASSAR	34.087002 -117.730881	REMOVE AND RECONSTRUCT PCC SIDEWALK	4	\$9	1	75	\$643	\$1,546	<b>\$2,400</b>
2445 VALHALLA	34.088276 -117.730652	REMOVE AND RECONSTRUCT PCC SIDEWALK	4	\$9	1	75	\$643	\$1,546	<b>\$2,400</b>
1069 DEL NORDE	34.086369 -117.730583	REMOVE AND RECONSTRUCT PCC SIDEWALK	4	\$9	1	25	\$214	\$515	<b>\$800</b>
2438 VALHALLA	34.088051 -117.730484	REMOVE AND RECONSTRUCT PCC SIDEWALK	4	\$9	1	50	\$428	\$1,031	<b>\$1,600</b>
1074 VASSAR	34.087002 -117.730476	REMOVE AND RECONSTRUCT PCC SIDEWALK	4	\$9	1	60	\$514	\$1,237	<b>\$1,900</b>
2449 LENNOX	34.088482 -117.729797	REMOVE AND RECONSTRUCT PCC SIDEWALK	4	\$9	1	25	\$214	\$515	<b>\$800</b>
2455 LENNOX	34.088650 -117.729797	REMOVE AND RECONSTRUCT PCC SIDEWALK	4	\$9	1	30	\$257	\$619	<b>\$1,000</b>
2423 LENNOX	34.087761 -117.729790	REMOVE AND RECONSTRUCT PCC SIDEWALK	4	\$9	1	100	\$857	\$2,062	<b>\$3,200</b>





Public Right-of-Way ADA Transition Plan Report

2433 LENNOX	34.088039 -117.729790	REMOVE AND RECONSTRUCT PCC SIDEWALK		4	\$9	1	75	\$643	\$1,546	<b>\$2,400</b>
1107 DEL NORDE	34.086372 -117.729683	REMOVE AND RECONSTRUCT PCC SIDEWALK	6" Curb face, 12" gutter	4	\$9	1	75	\$643	\$1,546	<b>\$2,400</b>
2424 LENNOX	34.087814 -117.729630	REMOVE AND RECONSTRUCT PCC SIDEWALK		4	\$9	1	30	\$257	\$619	<b>\$1,000</b>
2450 LENNOX	34.088539 -117.729630	REMOVE AND RECONSTRUCT PCC SIDEWALK		4	\$9	1	30	\$257	\$619	<b>\$1,000</b>
2472 LENNOX	34.089149 -117.729622	REMOVE AND RECONSTRUCT PCC SIDEWALK		4	\$9	1	108	\$925	\$2,227	<b>\$3,500</b>
1116 VASSAR	34.087009 -117.729416	REMOVE AND RECONSTRUCT PCC SIDEWALK		4	\$9	1	150	\$1,285	\$3,093	<b>\$4,800</b>
1128 VASSAR	34.087009 -117.729218	REMOVE AND RECONSTRUCT PCC SIDEWALK		4	\$9	1	50	\$428	\$1,031	<b>\$1,600</b>
1128 DEL NORDE	34.086239 -117.729164	REMOVE AND RECONSTRUCT PCC SIDEWALK		4	\$9	1	75	\$643	\$1,546	<b>\$2,400</b>
1129 DEL NORDE	34.086376 -117.729164	REMOVE AND RECONSTRUCT PCC SIDEWALK		4	\$9	1	75	\$643	\$1,546	<b>\$2,400</b>







Public Right-of-Way ADA Transition Plan Report

1140 VASSAR	34.087143 -117.729080	REMOVE AND RECONSTRUCT PCC SIDEWALK	4	\$9	1	150	\$1,285	\$3,093	<b>\$4,800</b>	
1140 VASSAR	34.087009 -117.729019	REMOVE AND RECONSTRUCT PCC SIDEWALK	4	\$9	1	50	\$428	\$1,031	<b>\$1,600</b>	
1137 DEL NORDE	34.086380 -117.728973	REMOVE AND RECONSTRUCT PCC SIDEWALK	6" Curb face, 12" gutter	4	\$9	1	140	\$1,199	\$2,887	<b>\$4,500</b>
2421 LOGAN	34.087734 -117.728935	REMOVE AND RECONSTRUCT PCC SIDEWALK	4	\$9	1	30	\$257	\$619	<b>\$1,000</b>	
2425 LOGAN	34.087852 -117.728935	REMOVE AND RECONSTRUCT PCC SIDEWALK	4	\$9	1	30	\$257	\$619	<b>\$1,000</b>	
2431 LOGAN	34.088024 -117.728935	REMOVE AND RECONSTRUCT PCC SIDEWALK	4	\$9	1	108	\$925	\$2,227	<b>\$3,500</b>	
2439 LOGAN	34.088261 -117.728935	REMOVE AND RECONSTRUCT PCC SIDEWALK	4	\$9	1	30	\$257	\$619	<b>\$1,000</b>	
2459 LOGAN	34.088844 -117.728928	REMOVE AND RECONSTRUCT PCC SIDEWALK	4	\$9	1	30	\$257	\$619	<b>\$1,000</b>	
1152 VASSAR	34.087006 -117.728798	REMOVE AND RECONSTRUCT PCC SIDEWALK	4	\$9	1	60	\$514	\$1,237	<b>\$1,900</b>	





Public Right-of-Way ADA Transition Plan Report

LOGAN & CARMANITA	34.085510 -117.728783	REMOVE AND RECONSTRUCT PCC SIDEWALK		4	\$9	1	50	\$428	\$1,031	<b>\$1,600</b>
2484 LOGAN	34.089577 -117.728767	REMOVE AND RECONSTRUCT PCC SIDEWALK		4	\$9	1	100	\$857	\$2,062	<b>\$3,200</b>
1152 VASSAR	34.087147 -117.728691	REMOVE AND RECONSTRUCT PCC SIDEWALK	CONCRETE STAMPED 1946	4	\$9	1	150	\$1,285	\$3,093	<b>\$4,800</b>
1166 VASSAR	34.087021 -117.728546	REMOVE AND RECONSTRUCT PCC SIDEWALK		4	\$9	1	75	\$643	\$1,546	<b>\$2,400</b>
1184 VASSAR	34.087051 -117.728241	REMOVE AND RECONSTRUCT PCC SIDEWALK		4	\$9	1	60	\$514	\$1,237	<b>\$1,900</b>
2417 MOUNTAIN	34.087742 -117.728073	REMOVE AND RECONSTRUCT PCC SIDEWALK		4	\$9	1	50	\$428	\$1,031	<b>\$1,600</b>
CARMANITA LOGAN	34.085595 -117.728854	REMOVE AND RECONSTRUCT PCC CURB AND GUTTER	6" Curb face, 12" gutter	4	\$55	1	20	\$1,092	\$2,628	<b>\$4,100</b>
1069 DEL NORDE	34.086369 -117.730583	REMOVE AND RECONSTRUCT PCC CURB AND GUTTER		4	\$55	1	15	\$819	\$1,971	<b>\$3,100</b>
1107 DEL NORDE	34.086372 -117.729683	REMOVE AND RECONSTRUCT PCC CURB AND GUTTER	6" Curb face, 12" gutter	4	\$55	1	20	\$1,092	\$2,628	<b>\$4,100</b>





Public Right-of-Way ADA Transition Plan Report

1133 CARMANITA	34.085659 -117.729561	REMOVE AND RECONSTRUCT PCC CURB AND GUTTER		4	\$55	1	10	\$546	\$1,314	<b>\$2,000</b>
1112 DEL NORDE	34.086235 -117.729538	REMOVE AND RECONSTRUCT PCC CURB AND GUTTER	6" Curb face, 12" gutter	4	\$55	1	20	\$1,092	\$2,628	<b>\$4,100</b>
1140 VASSAR	34.087009 -117.729019	REMOVE AND RECONSTRUCT PCC CURB AND GUTTER		4	\$55	1	30	\$1,638	\$3,942	<b>\$6,100</b>
1136 DEL NORDE	34.086243 -117.728973	REMOVE AND RECONSTRUCT PCC CURB AND GUTTER	6" Curb face, 12" gutter	4	\$55	1	20	\$1,092	\$2,628	<b>\$4,100</b>
1136 DEL NORDE	34.086243 -117.728973	REMOVE AND RECONSTRUCT PCC CURB AND GUTTER		4	\$55	1	70	\$3,822	\$9,198	<b>\$14,300</b>
1137 DEL NORDE	34.086380 -117.728973	REMOVE AND RECONSTRUCT PCC CURB AND GUTTER	6" Curb face, 12" gutter	4	\$55	1	50	\$2,730	\$6,570	<b>\$10,200</b>
MOUNTAIN & CARMANITA	34.085510 -117.727928	REMOVE AND RECONSTRUCT PCC CURB AND GUTTER		4	\$55	1	20	\$1,092	\$2,628	<b>\$4,100</b>
2415 LOVEJOY	34.087456 -117.733223	GRIND PCC SIDEWALK		4	\$5	1	10	\$46	\$111	<b>\$200</b>
2420 LOVEJOY	34.087646 -117.733063	GRIND PCC SIDEWALK		4	\$5	1	5	\$23	\$55	<b>\$100</b>





Public Right-of-Way ADA Transition Plan Report

2408 LOVEJOY	34.087269 -117.733017	GRIND PCC SIDEWALK		4	\$5	1	5	\$23	\$55	<b>\$100</b>
2438 VALHALLA	34.088051 -117.730484	GRIND PCC SIDEWALK		4	\$5	1	5	\$23	\$55	<b>\$100</b>
1083 DEL NORDE	34.086369 -117.730255	GRIND PCC SIDEWALK		4	\$5	1	5	\$23	\$55	<b>\$100</b>
1107 DEL NORDE	34.086372 -117.729683	GRIND PCC SIDEWALK	6" Curb face, 12" gutter	4	\$5	1	5	\$23	\$55	<b>\$100</b>
2416 LENNOX	34.087593 -117.729630	GRIND PCC SIDEWALK		4	\$5	1	5	\$23	\$55	<b>\$100</b>
2424 LENNOX	34.087814 -117.729630	GRIND PCC SIDEWALK		4	\$5	1	10	\$46	\$111	<b>\$200</b>
2472 LENNOX	34.089149 -117.729622	GRIND PCC SIDEWALK		4	\$5	1	5	\$23	\$55	<b>\$100</b>
1116 VASSAR	34.087009 -117.729416	GRIND PCC SIDEWALK		4	\$5	1	10	\$46	\$111	<b>\$200</b>
1129 DEL NORDE	34.086376 -117.729164	GRIND PCC SIDEWALK		4	\$5	1	5	\$23	\$55	<b>\$100</b>





Public Right-of-Way ADA Transition Plan Report

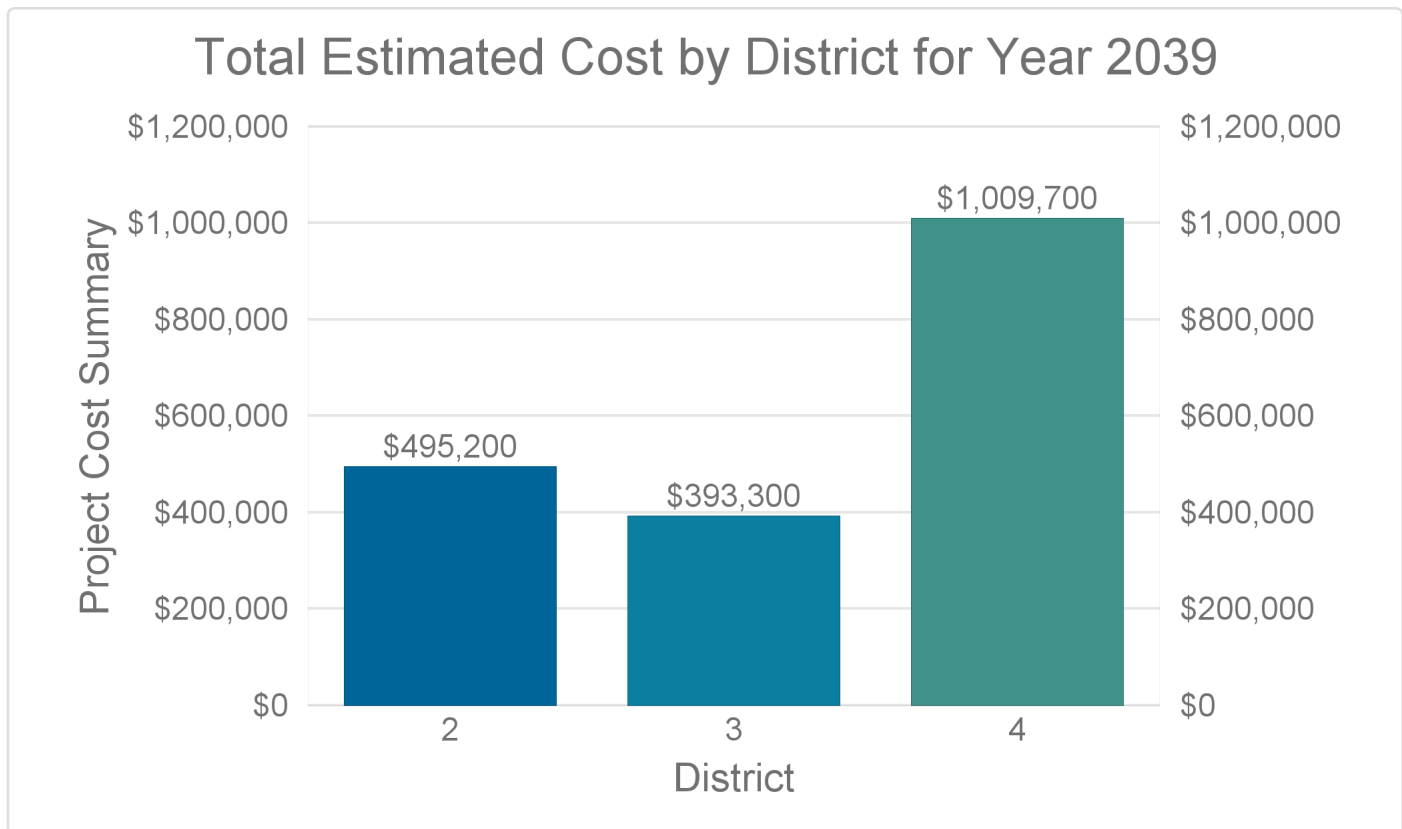
1137 DEL NORDE	34.086380 -117.728973	GRIND PCC SIDEWALK	6" Curb face, 12" gutter	4	\$5	1	10	\$46	\$111	<b>\$200</b>
2439 LOGAN	34.088261 -117.728935	GRIND PCC SIDEWALK		4	\$5	1	4	\$18	\$44	<b>\$100</b>
1152 VASSAR	34.087006 -117.728798	GRIND PCC SIDEWALK		4	\$5	1	5	\$23	\$55	<b>\$100</b>
1166 VASSAR	34.087021 -117.728546	GRIND PCC SIDEWALK		4	\$5	1	10	\$46	\$111	<b>\$200</b>
1166 VASSAR	34.087021 -117.728546	GRIND PCC SIDEWALK		4	\$5	1	10	\$46	\$111	<b>\$200</b>





**Total District Cost Estimate Summary Table for Year 2039 :**

	Priority 1 Estimated Costs	Priority 2 Estimated Costs	Priority 3 Estimated Costs	Priority 4 Estimated Costs	Total Estimated Project Costs
<b>District 1</b>	\$0	\$0	\$0	\$0	<b>\$0</b>
<b>District 2</b>	\$0	\$0	\$0	\$495,200	<b>\$495,200</b>
<b>District 3</b>	\$0	\$0	\$0	\$393,300	<b>\$393,300</b>
<b>District 4</b>	\$0	\$0	\$0	\$1,009,700	<b>\$1,009,700</b>
<b>District 5</b>	\$0	\$0	\$0	\$0	<b>\$0</b>
<b>District 6</b>	\$0	\$0	\$0	\$0	<b>\$0</b>
<b>Total</b>	<b>\$0</b>	<b>\$0</b>	<b>\$0</b>	<b>\$1,898,200</b>	<b>\$1,898,200</b>





**DISTRICT: 2**

**COUNT OF DEFICIENCIES: 69**

**TOTAL COST SUMMARY:**

**\$495,200**

Full Address	GPS	Item Description	Notes	Priority	Unit Cost	Quantity	Area	Subtotal	Escalated Total	Total Cost Estimated
689 W 11th St, Pomona, CA	34.049553 -117.756256	ROOT SHAVE		4	\$113	2	0	\$226	\$571	<b>\$900</b>
553 W 12th St, Pomona, CA	34.048698 -117.754753	ROOT SHAVE		4	\$113	1	0	\$113	\$285	<b>\$400</b>
514 W 11th St, Pomona, CA	34.049492 -117.754387	ROOT SHAVE		4	\$113	1	0	\$113	\$285	<b>\$400</b>
376 W 11th St, Pomona, CA	34.049530 -117.752853	ROOT SHAVE		4	\$113	1	0	\$113	\$285	<b>\$400</b>
364 W 11th St, Pomona, CA	34.049530 -117.752724	ROOT SHAVE		4	\$113	1	0	\$113	\$285	<b>\$400</b>
319 W 11th St, Pomona, CA	34.049652 -117.752251	ROOT SHAVE		4	\$113	1	0	\$113	\$285	<b>\$400</b>
263 W 11th St, Pomona, CA	34.049667 -117.751617	ROOT SHAVE		4	\$113	1	0	\$113	\$285	<b>\$400</b>
REBECCA PHILLIPS, Pomona, CA	34.044039 -117.756184	REMOVE TREE	RELOCATE FENCE/WMB	4	\$1,136	1	0	\$1,136	\$2,871	<b>\$4,500</b>



A BUREAU VERITAS GROUP COMPANY



Public Right-of-Way ADA Transition Plan Report

1080 S Park Ave, Pomona, CA	34.049740 -117.754150	REMOVE EXISTING IMPROVEMENTS AND CONSTRUCT PCC DRIVEWAY APPROAC		4	\$10	1	220	\$2,233	\$5,643	<b>\$8,700</b>
312 W 12th St, Pomona, CA	34.048641 -117.752152	REMOVE EXISTING IMPROVEMENTS AND CONSTRUCT PCC DRIVEWAY APPROAC		4	\$10	1	140	\$1,421	\$3,591	<b>\$5,600</b>
1412 S Rebecca St, Pomona, CA	34.045666 -117.756180	REMOVE EXISTING IMPROVEMENTS AND CONSTRUCT PCC ALLEY APPROACH		4	\$5,757	1	0	\$5,757	\$14,547	<b>\$22,500</b>
695 W Philips Blvd, Pomona, CA	34.044098 -117.756081	REMOVE EXISTING IMPROVEMENTS AND CONSTRUCT PCC ALLEY APPROACH		4	\$5,757	1	0	\$5,757	\$14,547	<b>\$22,500</b>
REBECCA PHILLIPS, Pomona, CA	34.044039 -117.756184	REMOVE AND RELOCATE FENCE	RELOCATE FENCE/WMB	4	\$49	1	300	\$14,562	\$36,797	<b>\$57,000</b>
940 PHILLIPS, Pomona, CA	34.043907 -117.759285	REMOVE AND RECONSTRUCT PCC SIDEWALK	Need field verification	4	\$9	1	50	\$428	\$1,082	<b>\$1,700</b>
940 PHILLIPS, Pomona, CA	34.043907 -117.759285	REMOVE AND RECONSTRUCT PCC SIDEWALK	WMB	4	\$9	1	15	\$129	\$325	<b>\$500</b>
1228 S White Ave, Pomona, CA	34.048271 -117.758469	REMOVE AND RECONSTRUCT PCC SIDEWALK		4	\$9	1	100	\$857	\$2,165	<b>\$3,400</b>
712 W 12th St, Pomona, CA	34.048550 -117.756523	REMOVE AND RECONSTRUCT PCC SIDEWALK		4	\$9	1	125	\$1,071	\$2,706	<b>\$4,200</b>





Public Right-of-Way ADA Transition Plan Report

1163 S Rebecca St, Pomona, CA	34.048943 -117.756432	REMOVE AND RECONSTRUCT PCC SIDEWALK	CHRIST TEMPLE CHURCH	4	\$9	1	100	\$857	\$2,165	<b>\$3,400</b>
689 W 11th St, Pomona, CA	34.049553 -117.756256	REMOVE AND RECONSTRUCT PCC SIDEWALK		4	\$9	1	175	\$1,499	\$3,789	<b>\$5,900</b>
647 W 11th St, Pomona, CA	34.049564 -117.755814	REMOVE AND RECONSTRUCT PCC SIDEWALK		4	\$9	1	100	\$857	\$2,165	<b>\$3,400</b>
611 W 11th St, Pomona, CA	34.049576 -117.755440	REMOVE AND RECONSTRUCT PCC SIDEWALK	NEED FIELD VERIFICATION	4	\$9	1	150	\$1,285	\$3,247	<b>\$5,000</b>
611 W 11th St, Pomona, CA	34.049576 -117.755440	REMOVE AND RECONSTRUCT PCC SIDEWALK	On 11th Street	4	\$9	1	125	\$1,071	\$2,706	<b>\$4,200</b>
1244 S Parcels St, Pomona, CA	34.048214 -117.755188	REMOVE AND RECONSTRUCT PCC SIDEWALK		4	\$9	1	60	\$514	\$1,299	<b>\$2,000</b>
591 W 12th St, Pomona, CA	34.048691 -117.755150	REMOVE AND RECONSTRUCT PCC SIDEWALK		4	\$9	1	200	\$1,713	\$4,330	<b>\$6,700</b>
587 W 11th St, Pomona, CA	34.049583 -117.755142	REMOVE AND RECONSTRUCT PCC SIDEWALK		4	\$9	1	225	\$1,928	\$4,871	<b>\$7,600</b>
564 W 12th St, Pomona, CA	34.048584 -117.754875	REMOVE AND RECONSTRUCT PCC SIDEWALK		4	\$9	1	25	\$214	\$541	<b>\$800</b>



Public Right-of-Way ADA Transition Plan Report

553 W 12th St, Pomona, CA	34.048698 -117.754753	REMOVE AND RECONSTRUCT PCC SIDEWALK		4	\$9	1	150	\$1,285	\$3,247	<b>\$5,000</b>
566 PHILLIPS, Pomona, CA	34.044018 -117.754753	REMOVE AND RECONSTRUCT PCC SIDEWALK	WMB	4	\$9	1	15	\$129	\$325	<b>\$500</b>
514 W 11th St, Pomona, CA	34.049492 -117.754387	REMOVE AND RECONSTRUCT PCC SIDEWALK		4	\$9	1	125	\$1,071	\$2,706	<b>\$4,200</b>
511 W 11th St, Pomona, CA	34.049603 -117.754349	REMOVE AND RECONSTRUCT PCC SIDEWALK	NEED FIELD VERIFICATION	4	\$9	1	90	\$771	\$1,948	<b>\$3,000</b>
511 W 11th St, Pomona, CA	34.049603 -117.754349	REMOVE AND RECONSTRUCT PCC SIDEWALK		4	\$9	1	80	\$685	\$1,732	<b>\$2,700</b>
1110 S Park Ave, Pomona, CA	34.049442 -117.754135	REMOVE AND RECONSTRUCT PCC SIDEWALK		4	\$9	1	75	\$643	\$1,624	<b>\$2,500</b>
1178 S Park Ave, Pomona, CA	34.048855 -117.754112	REMOVE AND RECONSTRUCT PCC SIDEWALK	ADJUST 2 SL BOXES	4	\$9	1	50	\$428	\$1,082	<b>\$1,700</b>
437 W 11th St, Pomona, CA	34.049622 -117.753525	REMOVE AND RECONSTRUCT PCC SIDEWALK		4	\$9	1	25	\$214	\$541	<b>\$800</b>
427 W 12th St, Pomona, CA	34.048721 -117.753388	REMOVE AND RECONSTRUCT PCC SIDEWALK		4	\$9	1	50	\$428	\$1,082	<b>\$1,700</b>





Public Right-of-Way ADA Transition Plan Report

376 W 11th St, Pomona, CA	34.049530 -117.752853	REMOVE AND RECONSTRUCT PCC SIDEWALK	FRONT OF PROPERTY ON 11th ST	4	\$9	1	200	\$1,713	\$4,330	<b>\$6,700</b>
376 W 11th St, Pomona, CA	34.049530 -117.752853	REMOVE AND RECONSTRUCT PCC SIDEWALK	Side of property between two trees on Gordon St	4	\$9	1	125	\$1,071	\$2,706	<b>\$4,200</b>
364 W 11th St, Pomona, CA	34.049530 -117.752724	REMOVE AND RECONSTRUCT PCC SIDEWALK		4	\$9	1	125	\$1,071	\$2,706	<b>\$4,200</b>
363 W 11th St, Pomona, CA	34.049641 -117.752708	REMOVE AND RECONSTRUCT PCC SIDEWALK		4	\$9	1	150	\$1,285	\$3,247	<b>\$5,000</b>
323 W 11th St, Pomona, CA	34.049652 -117.752289	REMOVE AND RECONSTRUCT PCC SIDEWALK		4	\$9	1	25	\$214	\$541	<b>\$800</b>
263 W 11th St, Pomona, CA	34.049667 -117.751617	REMOVE AND RECONSTRUCT PCC SIDEWALK		4	\$9	1	100	\$857	\$2,165	<b>\$3,400</b>
887 E 2nd St, Pomona, CA	34.058151 -117.739494	REMOVE AND RECONSTRUCT PCC SIDEWALK		4	\$9	1	100	\$857	\$2,165	<b>\$3,400</b>
818 W 11th St, Pomona, CA	34.049408 -117.757675	REMOVE AND RECONSTRUCT PCC CURB AND GUTTER	6"CURB 12" GUTTER	4	\$55	1	20	\$1,092	\$2,760	<b>\$4,300</b>
1167 S White Ave, Pomona, CA	34.048843 -117.758621	REMOVE AND RECONSTRUCT PCC CURB	8"CURB	4	\$31	1	15	\$470	\$1,188	<b>\$1,800</b>





Public Right-of-Way ADA Transition Plan Report

1183 S White Ave, Pomona, CA	34.048706 -117.758614	REMOVE AND RECONSTRUCT PCC CURB	8"CURB	4	\$31	1	10	\$313	\$792	<b>\$1,200</b>
1440 S Huntington St, Pomona, CA	34.044846 -117.760536	GRIND PCC SIDEWALK		4	\$5	1	5	\$23	\$58	<b>\$100</b>
1228 S White Ave, Pomona, CA	34.048271 -117.758469	GRIND PCC SIDEWALK		4	\$5	1	5	\$23	\$58	<b>\$100</b>
746 W 12th St, Pomona, CA	34.048538 -117.756905	GRIND PCC SIDEWALK		4	\$5	1	5	\$23	\$58	<b>\$100</b>
1378 S Rebecca St, Pomona, CA	34.046261 -117.756615	GRIND PCC SIDEWALK		4	\$5	1	12	\$55	\$139	<b>\$200</b>
1519 PARK, Pomona, CA	34.043674 -117.754066	GRIND PCC SIDEWALK		4	\$5	1	6	\$28	\$70	<b>\$100</b>
405 W 11th St, Pomona, CA	34.049629 -117.753197	GRIND PCC SIDEWALK		4	\$5	1	5	\$23	\$58	<b>\$100</b>
345 W 12th St, Pomona, CA	34.048740 -117.752487	GRIND PCC SIDEWALK		4	\$5	1	5	\$23	\$58	<b>\$100</b>
319 W 11th St, Pomona, CA	34.049652 -117.752251	GRIND PCC SIDEWALK		4	\$5	1	10	\$46	\$116	<b>\$200</b>





Public Right-of-Way ADA Transition Plan Report

REBECCA PHILLIPS, Pomona, CA	34.044039 -117.756184	EXCAVATE, GRADE, AND CONSTRUCT RETAINING CURB OR SLOUGH WALL	RELOCATE FENCE/WMB	4	\$43	1	150	\$6,492	\$16,405	<b>\$25,400</b>
REBECCA PHILLIPS, Pomona, CA	34.044039 -117.756184	EXCAVATE, GRADE, AND CONSTRUCT NEW PCC SIDEWALK	RELOCATE FENCE/WMB	4	\$9	1	1000	\$9,122	\$23,051	<b>\$35,700</b>
1007 W Philips Blvd, Pomona, CA	34.043983 -117.760719	EXCAVATE, GRADE, AND CONSTRUCT NEW PCC SIDEWALK		4	\$9	1	390	\$3,558	\$8,990	<b>\$13,900</b>
1425 S Huntington St, Pomona, CA	34.045155 -117.760681	EXCAVATE, GRADE, AND CONSTRUCT NEW PCC SIDEWALK	LOCATED NEXT DOOR AT EMPTY LOT	4	\$9	1	525	\$4,789	\$12,102	<b>\$18,800</b>
1000 Muir Ave, Pomona, CA	34.044815 -117.760666	EXCAVATE, GRADE, AND CONSTRUCT NEW PCC SIDEWALK		4	\$9	1	735	\$6,705	\$16,942	<b>\$26,300</b>
995 W Philips Blvd, Pomona, CA	34.043991 -117.760422	EXCAVATE, GRADE, AND CONSTRUCT NEW PCC SIDEWALK		4	\$9	1	350	\$3,193	\$8,068	<b>\$12,500</b>
1198 S White Ave, Pomona, CA	34.048569 -117.758476	EXCAVATE, GRADE, AND CONSTRUCT NEW PCC SIDEWALK		4	\$9	1	200	\$1,824	\$4,610	<b>\$7,100</b>
1459 S Rebecca St, Pomona, CA	34.045086 -117.756287	EXCAVATE, GRADE, AND CONSTRUCT NEW PCC SIDEWALK	CHECK ROW	4	\$9	1	240	\$2,189	\$5,532	<b>\$8,600</b>
1489 S Rebecca St, Pomona, CA	34.044346 -117.756264	EXCAVATE, GRADE, AND CONSTRUCT NEW PCC SIDEWALK		4	\$9	1	1250	\$11,402	\$28,813	<b>\$44,700</b>





Public Right-of-Way ADA Transition Plan Report

701 W Philips Blvd, Pomona, CA	34.044094 -117.756249	EXCAVATE, GRADE, AND CONSTRUCT NEW PCC SIDEWALK	FIRST CHECK ROW, 3TREES, RELOCATE GAS	4	\$9	1	750	\$6,841	\$17,288	<b>\$26,800</b>
1410 S Rebecca St, Pomona, CA	34.045692 -117.756180	EXCAVATE, GRADE, AND CONSTRUCT NEW PCC SIDEWALK		4	\$9	1	200	\$1,824	\$4,610	<b>\$7,100</b>
1412 S Rebecca St, Pomona, CA	34.045666 -117.756180	EXCAVATE, GRADE, AND CONSTRUCT NEW PCC SIDEWALK		4	\$9	1	270	\$2,463	\$6,224	<b>\$9,600</b>
1080 S Park Ave, Pomona, CA	34.049740 -117.754150	EXCAVATE, GRADE, AND CONSTRUCT NEW PCC SIDEWALK		4	\$9	1	425	\$3,877	\$9,797	<b>\$15,200</b>
1110 S Park Ave, Pomona, CA	34.049442 -117.754135	EXCAVATE, GRADE, AND CONSTRUCT NEW PCC SIDEWALK		4	\$9	1	250	\$2,280	\$5,763	<b>\$8,900</b>
450 W 11th St, Pomona, CA	34.049511 -117.753670	EXCAVATE, GRADE, AND CONSTRUCT NEW PCC SIDEWALK		4	\$9	1	100	\$912	\$2,305	<b>\$3,600</b>

**DISTRICT: 3**

**COUNT OF DEFICIENCIES: 28**

**TOTAL COST SUMMARY: \$393,300**

Full Address	GPS	Item Description	Notes	Priority	Unit Cost	Quantity	Area	Subtotal	Escalated Total	Total Cost Estimated
S S San Antonio Ave	34.059013 -117.737142	ROOT SHAVE		4	\$113	7	0	\$790	\$1,997	<b>\$3,100</b>
1054 E 2nd St	34.058136 -117.735741	REMOVE EXISTING IMPROVEMENTS AND CONSTRUCT PCC DRIVEWAY APPROAC		4	\$10	1	150	\$1,523	\$3,848	<b>\$6,000</b>





Public Right-of-Way ADA Transition Plan Report

1380 E 1st St	34.059166 -117.729965	REMOVE EXISTING IMPROVEMENTS AND CONSTRUCT PCC DRIVEWAY APPROAC	4	\$10	1	300	\$3,045	\$7,695	<b>\$11,900</b>	
Pico St	34.059040 -117.736023	REMOVE AND RELOCATE EXISTING TRAFFIC SIGN OR MAILBOX	Lip Grind	4	\$312	2	0	\$624	\$1,577	<b>\$2,400</b>
895 E 12th St	34.048612 -117.758475	REMOVE AND RECONSTRUCT PCC SIDEWALK		4	\$9	1	50	\$428	\$1,082	<b>\$1,700</b>
S S San Antonio Ave	34.059013 -117.737142	REMOVE AND RECONSTRUCT PCC SIDEWALK		4	\$9	1	3000	\$25,702	\$64,948	<b>\$100,700</b>
1351 S Gibbs St	34.046921 -117.747627	REMOVE AND RECONSTRUCT PCC SIDEWALK		4	\$9	1	25	\$214	\$541	<b>\$800</b>
1373 S Gibbs St	34.046539 -117.747612	REMOVE AND RECONSTRUCT PCC SIDEWALK		4	\$9	1	25	\$214	\$541	<b>\$800</b>
1372 S Gibbs St	34.046543 -117.747482	REMOVE AND RECONSTRUCT PCC SIDEWALK		4	\$9	1	200	\$1,713	\$4,330	<b>\$6,700</b>
921 E 2nd St	34.058170 -117.738785	REMOVE AND RECONSTRUCT PCC SIDEWALK		4	\$9	1	250	\$2,142	\$5,412	<b>\$8,400</b>
998 E 3rd St	34.057194 -117.737061	REMOVE AND RECONSTRUCT PCC SIDEWALK		4	\$9	1	75	\$643	\$1,624	<b>\$2,500</b>





Public Right-of-Way ADA Transition Plan Report

Pico St	34.059040 -117.736023	REMOVE AND RECONSTRUCT PCC SIDEWALK	4	\$9	1	1200	\$10,281	\$25,979	<b>\$40,300</b>
Pico St	34.059040 -117.736023	REMOVE AND RECONSTRUCT PCC SIDEWALK	4	\$9	1	1200	\$10,281	\$25,979	<b>\$40,300</b>
1360 E 1st St	34.059147 -117.730621	REMOVE AND RECONSTRUCT PCC SIDEWALK	4	\$9	1	1250	\$10,709	\$27,062	<b>\$41,900</b>
1380 E 1st St	34.059166 -117.729965	REMOVE AND RECONSTRUCT PCC SIDEWALK	4	\$9	1	1000	\$8,567	\$21,649	<b>\$33,600</b>
1450 E 1st St	34.059223 -117.727501	REMOVE AND RECONSTRUCT PCC SIDEWALK	4	\$9	1	750	\$6,426	\$16,237	<b>\$25,200</b>
921 E 2nd St	34.058170 -117.738785	REMOVE AND RECONSTRUCT PCC CURB	4	\$31	1	50	\$1,567	\$3,959	<b>\$6,100</b>
1340 S Gibbs St	34.047096 -117.747498	GRIND PCC SIDEWALK	4	\$5	1	10	\$46	\$116	<b>\$200</b>
1054 E 2nd St	34.058136 -117.735741	EXCAVATE, GRADE, AND CONSTRUCT NEW PCC SIDEWALK	4	\$9	1	600	\$5,473	\$13,830	<b>\$21,400</b>
1084 E 2nd St	34.058151 -117.735115	EXCAVATE, GRADE, AND CONSTRUCT NEW PCC SIDEWALK	4	\$9	1	450	\$4,105	\$10,373	<b>\$16,100</b>







1116 E 2nd St	34.058166 -117.734459	EXCAVATE, GRADE, AND CONSTRUCT NEW PCC SIDEWALK		4	\$9	1	650	\$5,929	\$14,983	<b>\$23,200</b>
---------------	--------------------------	--	--	---	-----	---	-----	---------	----------	-----------------

**DISTRICT: 4**                      **COUNT OF DEFICIENCIES: 188**                      **TOTAL COST SUMMARY: \$1,009,700**

Full Address	GPS	Item Description	Notes	Priority	Unit Cost	Quantity	Area	Subtotal	Escalated Total	Total Cost Estimated
324 Paloma Dr,	34.060902 -117.739334	ROOT SHAVE		4	\$113	1	0	\$113	\$285	<b>\$400</b>
101-217 N SAN ANTONIO AVE,	34.059093 -117.737160	ROOT SHAVE	3 TREES, 1 POWERPOLE, 2 MH, 2 P.B - ADJUST TO	4	\$113	3	0	\$339	\$856	<b>\$1,300</b>
1041 Baldwin Ave ,	34.072964 -117.730087	ROOT SHAVE		4	\$113	1	0	\$113	\$285	<b>\$400</b>
1491 Sebring St ,	34.073586 -117.729858	ROOT SHAVE		4	\$113	1	0	\$113	\$285	<b>\$400</b>
1065 E ALVARADO ST,	34.068485 -117.729790	ROOT SHAVE		4	\$113	1	0	\$113	\$285	<b>\$400</b>
1437 SEBRING ST ,	34.073044 -117.729652	ROOT SHAVE		4	\$113	1	0	\$113	\$285	<b>\$400</b>
1444 Sebring St ,	34.073116 -117.729652	ROOT SHAVE		4	\$113	1	0	\$113	\$285	<b>\$400</b>





Public Right-of-Way ADA Transition Plan Report

300 Clark Ave,	34.061150 -117.729141	ROOT SHAVE		4	\$113	1	0	\$113	\$285	<b>\$400</b>
1088 E COLUMBIA AVE ,	34.069038 -117.729050	ROOT SHAVE		4	\$113	1	0	\$113	\$285	<b>\$400</b>
1096 E COLUMBIA AVE ,	34.069038 -117.728859	ROOT SHAVE		4	\$113	1	0	\$113	\$285	<b>\$400</b>
1157 E COLUMBIA AVE ,	34.069210 -117.727425	ROOT SHAVE		4	\$113	1	0	\$113	\$285	<b>\$400</b>
713 Karesh Ave,	34.066116 -117.722977	ROOT SHAVE	CHECK ROW FOR ROOT SHAVE	4	\$113	1	0	\$113	\$285	<b>\$400</b>
735 Karesh Ave,	34.066296 -117.722977	ROOT SHAVE	CHECK ROW FOR ROOT SHAVE	4	\$113	1	0	\$113	\$285	<b>\$400</b>
698 Karesh Ave,	34.065948 -117.722778	ROOT SHAVE		4	\$113	1	0	\$113	\$285	<b>\$400</b>
756 Karesh Ave,	34.066471 -117.722778	ROOT SHAVE		4	\$113	1	0	\$113	\$285	<b>\$400</b>
686 Karesh Ave,	34.065758 -117.722771	ROOT SHAVE	6"CURB/18"GUT TER	4	\$113	1	0	\$113	\$285	<b>\$400</b>





Public Right-of-Way ADA Transition Plan Report

1380 E Kingsley Ave ,	34.066769 -117.722260	ROOT SHAVE	4	\$113	1	0	\$113	\$285	<b>\$400</b>
774 WASHINGTON AVE,	34.066090 -117.731407	REMOVE TREE	4	\$1,136	1	0	\$1,136	\$2,871	<b>\$4,500</b>
729 WASHINGTON AVE,	34.065578 -117.731384	REMOVE TREE	4	\$1,136	1	0	\$1,136	\$2,871	<b>\$4,500</b>
677 WASHINGTON AVE,	34.065014 -117.731369	REMOVE TREE	4	\$1,136	1	0	\$1,136	\$2,871	<b>\$4,500</b>
685 WASHINGTON AVE,	34.065102 -117.731369	REMOVE TREE	4	\$1,136	1	0	\$1,136	\$2,871	<b>\$4,500</b>
693 WASHINGTON AVE,	34.065186 -117.731369	REMOVE TREE	4	\$1,136	1	0	\$1,136	\$2,871	<b>\$4,500</b>
665 WASHINGTON AVE,	34.064884 -117.731361	REMOVE TREE	4	\$1,136	1	0	\$1,136	\$2,871	<b>\$4,500</b>
740 WASHINGTON AVE,	34.065712 -117.731194	REMOVE TREE	4	\$1,136	1	0	\$1,136	\$2,871	<b>\$4,500</b>
694 WASHINGTON AVE,	34.065216 -117.731178	REMOVE TREE	4	\$1,136	1	0	\$1,136	\$2,871	<b>\$4,500</b>





Public Right-of-Way ADA Transition Plan Report

North 200 Block (East) Mountain View	34.059913 -117.734580	REMOVE EXISTING IMPROVEMENTS AND CONSTRUCT PCC DRIVEWAY APPROAC	4	\$10	1	200	\$2,030	\$5,130	<b>\$8,000</b>
North 200 Block (West) Mountain View	34.059913 -117.734580	REMOVE EXISTING IMPROVEMENTS AND CONSTRUCT PCC DRIVEWAY APPROAC	4	\$10	1	100	\$1,015	\$2,565	<b>\$4,000</b>
729 N RESERVOIR ST	34.065529 -117.732468	REMOVE EXISTING IMPROVEMENTS AND CONSTRUCT PCC DRIVEWAY APPROAC	4	\$10	1	72	\$731	\$1,847	<b>\$2,900</b>
741 N RESERVOIR ST	34.065662 -117.732468	REMOVE EXISTING IMPROVEMENTS AND CONSTRUCT PCC DRIVEWAY APPROAC	4	\$10	1	72	\$731	\$1,847	<b>\$2,900</b>
918 E MONTEREY AVenue	34.060894 -117.732315	REMOVE EXISTING IMPROVEMENTS AND CONSTRUCT PCC DRIVEWAY APPROAC	4	\$10	1	50	\$508	\$1,283	<b>\$2,000</b>
678 N RESERVOIR ST	34.064972 -117.732246	REMOVE EXISTING IMPROVEMENTS AND CONSTRUCT PCC DRIVEWAY APPROAC	4	\$10	1	65	\$660	\$1,667	<b>\$2,600</b>
781/785 N RESERVOIR ST	34.066071 -117.732208	REMOVE EXISTING IMPROVEMENTS AND CONSTRUCT PCC DRIVEWAY APPROAC	4	\$10	1	260	\$2,639	\$6,669	<b>\$10,300</b>
787 N RESERVOIR ST	34.066071 -117.732132	REMOVE EXISTING IMPROVEMENTS AND CONSTRUCT PCC DRIVEWAY APPROAC	4	\$10	1	100	\$1,015	\$2,565	<b>\$4,000</b>
741 WASHINGTON AVE	34.065708 -117.731392	REMOVE EXISTING IMPROVEMENTS AND CONSTRUCT PCC DRIVEWAY APPROAC	4	\$10	1	72	\$731	\$1,847	<b>\$2,900</b>





Public Right-of-Way ADA Transition Plan Report

970 E MONTEREY AVeue	34.060921 -117.731232	REMOVE EXISTING IMPROVEMENTS AND CONSTRUCT PCC DRIVEWAY APPROAC	4	\$10	1	100	\$1,015	\$2,565	<b>\$4,000</b>
740 WASHINGTON AVE	34.065712 -117.731194	REMOVE EXISTING IMPROVEMENTS AND CONSTRUCT PCC DRIVEWAY APPROAC	4	\$10	1	72	\$731	\$1,847	<b>\$2,900</b>
728 WASHINGTON AVE	34.065582 -117.731186	REMOVE EXISTING IMPROVEMENTS AND CONSTRUCT PCC DRIVEWAY APPROAC	4	\$10	1	72	\$731	\$1,847	<b>\$2,900</b>
996 Price Avenue	34.060101 -117.730660	REMOVE EXISTING IMPROVEMENTS AND CONSTRUCT PCC DRIVEWAY APPROAC	4	\$10	1	200	\$2,030	\$5,130	<b>\$8,000</b>
852 Loranne ,	34.067257 -117.730324	REMOVE EXISTING IMPROVEMENTS AND CONSTRUCT PCC DRIVEWAY APPROAC	4	\$10	1	100	\$1,015	\$2,565	<b>\$4,000</b>
690 Mountain Ave,	34.065136 -117.727951	REMOVE EXISTING IMPROVEMENTS AND CONSTRUCT PCC DRIVEWAY APPROAC	4	\$10	1	100	\$1,015	\$2,565	<b>\$4,000</b>
1186 E Kingsley Ave ,	34.066639 -117.726692	REMOVE EXISTING IMPROVEMENTS AND CONSTRUCT PCC DRIVEWAY APPROAC	4	\$10	1	70	\$711	\$1,796	<b>\$2,800</b>
1380 E Kingsley Ave ,	34.066769 -117.722260	REMOVE EXISTING IMPROVEMENTS AND CONSTRUCT PCC DRIVEWAY APPROAC	4	\$10	1	140	\$1,421	\$3,591	<b>\$5,600</b>
954 KINGSLEY AVE,	34.066490 -117.731751	REMOVE EXISTING IMPROVEMENTS AND CONSTRUCT PCC ALLEY APPROACH	4	\$5,757	1	0	\$5,757	\$14,547	<b>\$22,500</b>





Public Right-of-Way ADA Transition Plan Report

839 Loranne,	34.067097 -117.730522	REMOVE EXISTING IMPROVEMENTS AND CONSTRUCT PCC ALLEY APPROACH	4	\$5,757	1	0	\$5,757	\$14,547	<b>\$22,500</b>
838 Lorane,	34.067097 -117.730324	REMOVE EXISTING IMPROVEMENTS AND CONSTRUCT PCC ALLEY APPROACH	4	\$5,757	1	0	\$5,757	\$14,547	<b>\$22,500</b>
1058 E ALVARADO ST,	34.068317 -117.729904	REMOVE EXISTING IMPROVEMENTS AND CONSTRUCT PCC ALLEY APPROACH	4	\$5,757	1	0	\$5,757	\$14,547	<b>\$22,500</b>
1120 E Kingsley Ave ,	34.066582 -117.728661	REMOVE EXISTING IMPROVEMENTS AND CONSTRUCT PCC ALLEY APPROACH	4	\$5,757	1	0	\$5,757	\$14,547	<b>\$22,500</b>
665 N Signal Dr,	34.064827 -117.727165	REMOVE EXISTING IMPROVEMENTS AND CONSTRUCT PCC ALLEY APPROACH	4	\$5,757	1	0	\$5,757	\$14,547	<b>\$22,500</b>
1172 Morning Sun Dr,	34.064976 -117.726959	REMOVE EXISTING IMPROVEMENTS AND CONSTRUCT PCC ALLEY APPROACH	4	\$5,757	1	0	\$5,757	\$14,547	<b>\$22,500</b>
1302 E Kingsley Ave ,	34.066715 -117.723969	REMOVE EXISTING IMPROVEMENTS AND CONSTRUCT PCC ALLEY APPROACH	4	\$5,757	1	0	\$5,757	\$14,547	<b>\$22,500</b>
1324 E Kingsley Ave ,	34.066730 -117.723496	REMOVE EXISTING IMPROVEMENTS AND CONSTRUCT PCC ALLEY APPROACH	4	\$5,757	1	0	\$5,757	\$14,547	<b>\$22,500</b>
698 Karesh Ave,	34.065948 -117.722778	REMOVE EXISTING IMPROVEMENTS AND CONSTRUCT PCC ALLEY APPROACH	4	\$5,757	1	0	\$5,757	\$14,547	<b>\$22,500</b>





Public Right-of-Way ADA Transition Plan Report

734 Karesh Ave,	34.066292 -117.722778	REMOVE EXISTING IMPROVEMENTS AND CONSTRUCT PCC ALLEY APPROACH	4	\$5,757	1	0	\$5,757	\$14,547	<b>\$22,500</b>
790 Karesh Ave,	34.066742 -117.722778	REMOVE EXISTING IMPROVEMENTS AND CONSTRUCT PCC ALLEY APPROACH	4	\$5,757	1	0	\$5,757	\$14,547	<b>\$22,500</b>
1444 E Kingsley Ave ,	34.066792 -117.721489	REMOVE EXISTING IMPROVEMENTS AND CONSTRUCT PCC ALLEY APPROACH	4	\$5,757	1	0	\$5,757	\$14,547	<b>\$22,500</b>
North 200 Block (East) Mountain View ,	34.059913 -117.734580	REMOVE AND RELOCATE EXISTING WATER METER	4	\$973	1	0	\$973	\$2,458	<b>\$3,800</b>
North 200 Block (West) Mountain View ,	34.059913 -117.734580	REMOVE AND RELOCATE EXISTING WATER METER	4	\$973	2	0	\$1,946	\$4,917	<b>\$7,600</b>
1179 Sheridan Ct. ,	34.067524 -117.726921	REMOVE AND RELOCATE EXISTING WATER METER	4	\$973	1	0	\$973	\$2,458	<b>\$3,800</b>
1185 Sheridan Ct.,	34.067356 -117.726730	REMOVE AND RELOCATE EXISTING WATER METER	4	\$973	1	0	\$973	\$2,458	<b>\$3,800</b>
1134 Blakely Ct,	34.072198 -117.729455	REMOVE AND RECONSTRUCT PCC SIDEWALK	4	\$9	1	38	\$326	\$823	<b>\$1,300</b>
243 Palm Pl,	34.060226 -117.740494	REMOVE AND RECONSTRUCT PCC SIDEWALK	4	\$9	1	40	\$343	\$866	<b>\$1,300</b>





Public Right-of-Way ADA Transition Plan Report

219 Palm Pl,	34.059994 -117.740478	REMOVE AND RECONSTRUCT PCC SIDEWALK	4	\$9	1	50	\$428	\$1,082	<b>\$1,700</b>
661 E E MONTEREY AVE,	34.060921 -117.738045	REMOVE AND RECONSTRUCT PCC SIDEWALK	4	\$9	1	112	\$960	\$2,425	<b>\$3,800</b>
101 N SAN ANTONIO AVE,	34.059093 -117.737160	REMOVE AND RECONSTRUCT PCC SIDEWALK	4	\$9	1	590	\$5,055	\$12,773	<b>\$19,800</b>
886 REEVES PL,	34.065228 -117.733345	REMOVE AND RECONSTRUCT PCC SIDEWALK	4	\$9	1	126	\$1,079	\$2,728	<b>\$4,200</b>
729 N RESERVOIR ST,	34.065529 -117.732468	REMOVE AND RECONSTRUCT PCC SIDEWALK	4	\$9	1	150	\$1,285	\$3,247	<b>\$5,000</b>
729 N RESERVOIR ST,	34.065529 -117.732468	REMOVE AND RECONSTRUCT PCC SIDEWALK	4	\$9	1	75	\$643	\$1,624	<b>\$2,500</b>
741 N RESERVOIR ST,	34.065662 -117.732468	REMOVE AND RECONSTRUCT PCC SIDEWALK	4	\$9	1	165	\$1,414	\$3,572	<b>\$5,500</b>
677 N RESERVOIR ST,	34.064945 -117.732445	REMOVE AND RECONSTRUCT PCC SIDEWALK	4	\$9	1	115	\$985	\$2,490	<b>\$3,900</b>
685 N RESERVOIR ST,	34.065037 -117.732445	REMOVE AND RECONSTRUCT PCC SIDEWALK	4	\$9	1	140	\$1,199	\$3,031	<b>\$4,700</b>

3 TREES, 1  
POWERPOLE, 2  
MH, 2 P.B -  
ADJUST TO







## Public Right-of-Way ADA Transition Plan Report

641 N RESERVOIR ST,	34.064541 -117.732429	REMOVE AND RECONSTRUCT PCC SIDEWALK	4	\$9	1	40	\$343	\$866	<b>\$1,300</b>
752 N RESERVOIR ST,	34.065804 -117.732277	REMOVE AND RECONSTRUCT PCC SIDEWALK	4	\$9	1	40	\$343	\$866	<b>\$1,300</b>
728 N RESERVOIR ST,	34.065537 -117.732269	REMOVE AND RECONSTRUCT PCC SIDEWALK	4	\$9	1	40	\$343	\$866	<b>\$1,300</b>
678 N RESERVOIR ST,	34.064972 -117.732246	REMOVE AND RECONSTRUCT PCC SIDEWALK	4	\$9	1	75	\$643	\$1,624	<b>\$2,500</b>
678 N RESERVOIR ST,	34.064972 -117.732246	REMOVE AND RECONSTRUCT PCC SIDEWALK	4	\$9	1	65	\$557	\$1,407	<b>\$2,200</b>
654 N RESERVOIR ST,	34.064705 -117.732239	REMOVE AND RECONSTRUCT PCC SIDEWALK	4	\$9	1	125	\$1,071	\$2,706	<b>\$4,200</b>
670 N RESERVOIR ST,	34.064884 -117.732239	REMOVE AND RECONSTRUCT PCC SIDEWALK	4	\$9	1	75	\$643	\$1,624	<b>\$2,500</b>
779 N RESERVOIR ST,	34.066067 -117.732239	REMOVE AND RECONSTRUCT PCC SIDEWALK	4	\$9	1	25	\$214	\$541	<b>\$800</b>
779 N RESERVOIR ST,	34.066067 -117.732239	REMOVE AND RECONSTRUCT PCC SIDEWALK	4	\$9	1	25	\$214	\$541	<b>\$800</b>



## Public Right-of-Way ADA Transition Plan Report

630 N RESERVOIR ST,	34.064434 -117.732231	REMOVE AND RECONSTRUCT PCC SIDEWALK	4	\$9	1	90	\$771	\$1,948	<b>\$3,000</b>
787 N RESERVOIR ST,	34.066071 -117.732132	REMOVE AND RECONSTRUCT PCC SIDEWALK	4	\$9	1	50	\$428	\$1,082	<b>\$1,700</b>
793 N RESERVOIR ST,	34.066074 -117.732048	REMOVE AND RECONSTRUCT PCC SIDEWALK	4	\$9	1	105	\$900	\$2,273	<b>\$3,500</b>
793 N RESERVOIR ST,	34.066074 -117.732048	REMOVE AND RECONSTRUCT PCC SIDEWALK	4	\$9	1	40	\$343	\$866	<b>\$1,300</b>
790 WASHINGTON AVE,	34.066086 -117.731613	REMOVE AND RECONSTRUCT PCC SIDEWALK	4	\$9	1	125	\$1,071	\$2,706	<b>\$4,200</b>
835 Washington Ave,	34.066994 -117.731545	REMOVE AND RECONSTRUCT PCC SIDEWALK	4	\$9	1	100	\$857	\$2,165	<b>\$3,400</b>
741 WASHINGTON AVE,	34.065708 -117.731392	REMOVE AND RECONSTRUCT PCC SIDEWALK	4	\$9	1	230	\$1,971	\$4,979	<b>\$7,700</b>
729 WASHINGTON AVE,	34.065578 -117.731384	REMOVE AND RECONSTRUCT PCC SIDEWALK	4	\$9	1	140	\$1,199	\$3,031	<b>\$4,700</b>
677 WASHINGTON AVE,	34.065014 -117.731369	REMOVE AND RECONSTRUCT PCC SIDEWALK	4	\$9	1	50	\$428	\$1,082	<b>\$1,700</b>



## Public Right-of-Way ADA Transition Plan Report

685 WASHINGTON AVE,	34.065102 -117.731369	REMOVE AND RECONSTRUCT PCC SIDEWALK	4	\$9	1	40	\$343	\$866	<b>\$1,300</b>
693 WASHINGTON AVE,	34.065186 -117.731369	REMOVE AND RECONSTRUCT PCC SIDEWALK	4	\$9	1	65	\$557	\$1,407	<b>\$2,200</b>
856 Washington Ave,	34.067219 -117.731346	REMOVE AND RECONSTRUCT PCC SIDEWALK	4	\$9	1	25	\$214	\$541	<b>\$800</b>
740 WASHINGTON AVE,	34.065712 -117.731194	REMOVE AND RECONSTRUCT PCC SIDEWALK	4	\$9	1	90	\$771	\$1,948	<b>\$3,000</b>
740 WASHINGTON AVE,	34.065712 -117.731194	REMOVE AND RECONSTRUCT PCC SIDEWALK	4	\$9	1	75	\$643	\$1,624	<b>\$2,500</b>
728 WASHINGTON AVE,	34.065582 -117.731186	REMOVE AND RECONSTRUCT PCC SIDEWALK	4	\$9	1	75	\$643	\$1,624	<b>\$2,500</b>
694 WASHINGTON AVE,	34.065216 -117.731178	REMOVE AND RECONSTRUCT PCC SIDEWALK	4	\$9	1	105	\$900	\$2,273	<b>\$3,500</b>
978 Hawthorne Place ,	34.061840 -117.731094	REMOVE AND RECONSTRUCT PCC SIDEWALK	4	\$9	1	150	\$1,285	\$3,247	<b>\$5,000</b>
839 Loranne,	34.067097 -117.730522	REMOVE AND RECONSTRUCT PCC SIDEWALK	4	\$9	1	50	\$428	\$1,082	<b>\$1,700</b>



Public Right-of-Way ADA Transition Plan Report

769 LORANNE AVE,	34.066154 -117.730293	REMOVE AND RECONSTRUCT PCC SIDEWALK	4	\$9	1	126	\$1,079	\$2,728	<b>\$4,200</b>
790 LORANNE AVE,	34.066441 -117.730103	REMOVE AND RECONSTRUCT PCC SIDEWALK	4	\$9	1	36	\$308	\$779	<b>\$1,200</b>
1050 ALVARADO	34.068317 -117.730095	REMOVE AND RECONSTRUCT PCC SIDEWALK	4	\$9	1	125	\$1,071	\$2,706	<b>\$4,200</b>
1041 Baldwin Ave ,	34.072964 -117.730087	REMOVE AND RECONSTRUCT PCC SIDEWALK	4	\$9	1	50	\$428	\$1,082	<b>\$1,700</b>
1479 Sebring St ,	34.073433 -117.729858	REMOVE AND RECONSTRUCT PCC SIDEWALK	4	\$9	1	50	\$428	\$1,082	<b>\$1,700</b>
1491 Sebring St ,	34.073586 -117.729858	REMOVE AND RECONSTRUCT PCC SIDEWALK	4	\$9	1	75	\$643	\$1,624	<b>\$2,500</b>
1457 Sebring St ,	34.073151 -117.729851	REMOVE AND RECONSTRUCT PCC SIDEWALK	4	\$9	1	50	\$428	\$1,082	<b>\$1,700</b>
1465 Sebring St ,	34.073254 -117.729851	REMOVE AND RECONSTRUCT PCC SIDEWALK	4	\$9	1	50	\$428	\$1,082	<b>\$1,700</b>
1063 Baldwin,	34.072964 -117.729805	REMOVE AND RECONSTRUCT PCC SIDEWALK	4	\$9	1	100	\$857	\$2,165	<b>\$3,400</b>





Public Right-of-Way ADA Transition Plan Report

1065 E ALVARADO ST,	34.068485 -117.729790	REMOVE AND RECONSTRUCT PCC SIDEWALK		4	\$9	1	50	\$428	\$1,082	<b>\$1,700</b>
1437 SEBRING ST ,	34.073044 -117.729652	REMOVE AND RECONSTRUCT PCC SIDEWALK		4	\$9	1	50	\$428	\$1,082	<b>\$1,700</b>
201 Clark Ave,	34.060303 -117.729309	REMOVE AND RECONSTRUCT PCC SIDEWALK		4	\$9	1	100	\$857	\$2,165	<b>\$3,400</b>
300 Clark Ave,	34.061150 -117.729141	REMOVE AND RECONSTRUCT PCC SIDEWALK		4	\$9	1	162	\$1,388	\$3,507	<b>\$5,400</b>
1088 E COLUMBIA AVE ,	34.069038 -117.729050	REMOVE AND RECONSTRUCT PCC SIDEWALK		4	\$9	1	25	\$214	\$541	<b>\$800</b>
1095 E COLUMBIA AVE ,	34.069202 -117.728905	REMOVE AND RECONSTRUCT PCC SIDEWALK		4	\$9	1	25	\$214	\$541	<b>\$800</b>
1096 E COLUMBIA AVE ,	34.069038 -117.728859	REMOVE AND RECONSTRUCT PCC SIDEWALK		4	\$9	1	50	\$428	\$1,082	<b>\$1,700</b>
1130 Price St,	34.060173 -117.728165	REMOVE AND RECONSTRUCT PCC SIDEWALK	ADJUST WM TO GRADE	4	\$9	1	75	\$643	\$1,624	<b>\$2,500</b>
675 Mountain Ave,	34.064911 -117.728142	REMOVE AND RECONSTRUCT PCC SIDEWALK	ADJUST WM	4	\$9	1	100	\$857	\$2,165	<b>\$3,400</b>





Public Right-of-Way ADA Transition Plan Report

667 Mountain Ave,	34.064804 -117.728134	REMOVE AND RECONSTRUCT PCC SIDEWALK		4	\$9	1	50	\$428	\$1,082	<b>\$1,700</b>
794 Mountain Ave,	34.066566 -117.727997	REMOVE AND RECONSTRUCT PCC SIDEWALK		4	\$9	1	30	\$257	\$649	<b>\$1,000</b>
690 Mountain Ave,	34.065136 -117.727951	REMOVE AND RECONSTRUCT PCC SIDEWALK		4	\$9	1	100	\$857	\$2,165	<b>\$3,400</b>
672 Mountain Ave,	34.064888 -117.727943	REMOVE AND RECONSTRUCT PCC SIDEWALK		4	\$9	1	100	\$857	\$2,165	<b>\$3,400</b>
1145 E Pasadena St,	34.064079 -117.727600	REMOVE AND RECONSTRUCT PCC SIDEWALK		4	\$9	1	25	\$214	\$541	<b>\$800</b>
1153 E COLUMBIA AVE ,	34.069210 -117.727524	REMOVE AND RECONSTRUCT PCC SIDEWALK	8 Inch Curb; 18 Inch Gutter	4	\$9	1	50	\$428	\$1,082	<b>\$1,700</b>
1151 E Pasadena St,	34.064083 -117.727463	REMOVE AND RECONSTRUCT PCC SIDEWALK	LOCATED ACROSS THE STREET	4	\$9	1	50	\$428	\$1,082	<b>\$1,700</b>
1157 E COLUMBIA AVE ,	34.069210 -117.727425	REMOVE AND RECONSTRUCT PCC SIDEWALK		4	\$9	1	275	\$2,356	\$5,954	<b>\$9,200</b>
1153 E Pasadena St,	34.064087 -117.727417	REMOVE AND RECONSTRUCT PCC SIDEWALK		4	\$9	1	250	\$2,142	\$5,412	<b>\$8,400</b>





Public Right-of-Way ADA Transition Plan Report

1160 E Pasadena St,	34.063927 -117.727272	REMOVE AND RECONSTRUCT PCC SIDEWALK	4	\$9	1	50	\$428	\$1,082	<b>\$1,700</b>
1165 E COLUMBIA AVE ,	34.069210 -117.727234	REMOVE AND RECONSTRUCT PCC SIDEWALK	4	\$9	1	25	\$214	\$541	<b>\$800</b>
723 N Signal Dr,	34.065662 -117.727196	REMOVE AND RECONSTRUCT PCC SIDEWALK	4	\$9	1	125	\$1,071	\$2,706	<b>\$4,200</b>
									ADJUST WM/ 6"CURB 12"GUTTER
737 N Signal Dr,	34.065887 -117.727196	REMOVE AND RECONSTRUCT PCC SIDEWALK	4	\$9	1	50	\$428	\$1,082	<b>\$1,700</b>
681 N Signal Dr,	34.065022 -117.727173	REMOVE AND RECONSTRUCT PCC SIDEWALK	4	\$9	1	75	\$643	\$1,624	<b>\$2,500</b>
687 N Signal Dr,	34.065136 -117.727173	REMOVE AND RECONSTRUCT PCC SIDEWALK	4	\$9	1	125	\$1,071	\$2,706	<b>\$4,200</b>
665 N Signal Dr,	34.064827 -117.727165	REMOVE AND RECONSTRUCT PCC SIDEWALK	4	\$9	1	75	\$643	\$1,624	<b>\$2,500</b>
673 N Signal Dr,	34.064926 -117.727165	REMOVE AND RECONSTRUCT PCC SIDEWALK	4	\$9	1	75	\$643	\$1,624	<b>\$2,500</b>
1170 Mindo Dr,	34.065758 -117.726990	REMOVE AND RECONSTRUCT PCC SIDEWALK	4	\$9	1	50	\$428	\$1,082	<b>\$1,700</b>





Public Right-of-Way ADA Transition Plan Report

1173 Mindo Dr,	34.065922 -117.726990	REMOVE AND RECONSTRUCT PCC SIDEWALK		4	\$9	1	50	\$428	\$1,082	<b>\$1,700</b>
1183 E Kingsley Ave ,	34.066795 -117.726875	REMOVE AND RECONSTRUCT PCC SIDEWALK		4	\$9	1	25	\$214	\$541	<b>\$800</b>
1179 E Pasadena St,	34.064102 -117.726829	REMOVE AND RECONSTRUCT PCC SIDEWALK	ADJUST WM	4	\$9	1	25	\$214	\$541	<b>\$800</b>
1200 Price St,	34.060207 -117.726807	REMOVE AND RECONSTRUCT PCC SIDEWALK		4	\$9	1	25	\$214	\$541	<b>\$800</b>
1180 Morning Sun Dr,	34.064983 -117.726769	REMOVE AND RECONSTRUCT PCC SIDEWALK		4	\$9	1	50	\$428	\$1,082	<b>\$1,700</b>
1186 E Kingsley Ave ,	34.066639 -117.726692	REMOVE AND RECONSTRUCT PCC SIDEWALK		4	\$9	1	50	\$428	\$1,082	<b>\$1,700</b>
1189 Mindo Dr,	34.065933 -117.726646	REMOVE AND RECONSTRUCT PCC SIDEWALK		4	\$9	1	75	\$643	\$1,624	<b>\$2,500</b>
1236 Morning Sun Dr,	34.065022 -117.725472	REMOVE AND RECONSTRUCT PCC SIDEWALK		4	\$9	1	125	\$1,071	\$2,706	<b>\$4,200</b>
713 Karesh Ave,	34.066116 -117.722977	REMOVE AND RECONSTRUCT PCC SIDEWALK	CHECK ROW FOR ROOT SHAVE	4	\$9	1	60	\$514	\$1,299	<b>\$2,000</b>







Public Right-of-Way ADA Transition Plan Report

698 Karesh Ave,	34.065948 -117.722778	REMOVE AND RECONSTRUCT PCC SIDEWALK	4	\$9	1	300	\$2,570	\$6,495	<b>\$10,100</b>
734 Karesh Ave,	34.066292 -117.722778	REMOVE AND RECONSTRUCT PCC SIDEWALK	4	\$9	1	210	\$1,799	\$4,546	<b>\$7,000</b>
756 Karesh Ave,	34.066471 -117.722778	REMOVE AND RECONSTRUCT PCC SIDEWALK	4	\$9	1	150	\$1,285	\$3,247	<b>\$5,000</b>
686 Karesh Ave,	34.065758 -117.722771	REMOVE AND RECONSTRUCT PCC SIDEWALK	4	\$9	1	210	\$1,799	\$4,546	<b>\$7,000</b>
1380 E Kingsley Ave ,	34.066769 -117.722260	REMOVE AND RECONSTRUCT PCC SIDEWALK	4	\$9	1	90	\$771	\$1,948	<b>\$3,000</b>
635 Abbey Ln,	34.064945 -117.721954	REMOVE AND RECONSTRUCT PCC SIDEWALK	4	\$9	1	120	\$1,028	\$2,598	<b>\$4,000</b>
671 Abbey Ln,	34.065491 -117.721954	REMOVE AND RECONSTRUCT PCC SIDEWALK	4	\$9	1	36	\$308	\$779	<b>\$1,200</b>
685 Abbey Ln,	34.065704 -117.721954	REMOVE AND RECONSTRUCT PCC SIDEWALK	4	\$9	1	126	\$1,079	\$2,728	<b>\$4,200</b>
631 Indian Hill Blvd,	34.064869 -117.719307	REMOVE AND RECONSTRUCT PCC SIDEWALK	4	\$9	1	288	\$2,467	\$6,235	<b>\$9,700</b>





Public Right-of-Way ADA Transition Plan Report

1153 E COLUMBIA AVE ,	34.069210 -117.727524	REMOVE AND RECONSTRUCT PCC CURB AND GUTTER	8 Inch Curb; 18 Inch Gutter	4	\$55	1	20	\$1,092	\$2,760	<b>\$4,300</b>
723 N Signal Dr,	34.065662 -117.727196	REMOVE AND RECONSTRUCT PCC CURB AND GUTTER	ADJUST WM/ 6"CURB 12"GUTTER	4	\$55	1	22	\$1,201	\$3,035	<b>\$4,700</b>
686 Karesh Ave,	34.065758 -117.722771	REMOVE AND RECONSTRUCT PCC CURB AND GUTTER	6"CURB/18"GUT TER	4	\$55	1	5	\$273	\$690	<b>\$1,100</b>
207 Palm Pl,	34.059883 -117.740486	REMOVE AND RECONSTRUCT PCC CURB	10"CURB FACE	4	\$31	1	28	\$877	\$2,217	<b>\$3,400</b>
262 Palm Pl,	34.060429 -117.740303	REMOVE AND RECONSTRUCT PCC CURB	10" CURB FACE	4	\$31	1	15	\$470	\$1,188	<b>\$1,800</b>
274 Palm Pl,	34.060543 -117.740303	REMOVE AND RECONSTRUCT PCC CURB	10" CURB FACE	4	\$31	1	10	\$313	\$792	<b>\$1,200</b>
206 Palm Pl,	34.059879 -117.740288	REMOVE AND RECONSTRUCT PCC CURB	10"CURB FACE	4	\$31	1	55	\$1,724	\$4,355	<b>\$6,800</b>
234 Palm Pl,	34.060158 -117.740288	REMOVE AND RECONSTRUCT PCC CURB	8" CURB FACE	4	\$31	1	35	\$1,097	\$2,772	<b>\$4,300</b>
741 N RESERVOIR ST,	34.065662 -117.732468	REMOVE AND RECONSTRUCT PCC CURB		4	\$31	1	9	\$282	\$713	<b>\$1,100</b>





Public Right-of-Way ADA Transition Plan Report

707 N RESERVOIR ST,	34.065281 -117.732452	REMOVE AND RECONSTRUCT PCC CURB		4	\$31	1	16	\$501	\$1,267	<b>\$2,000</b>
787 N RESERVOIR ST,	34.066071 -117.732132	REMOVE AND RECONSTRUCT PCC CURB		4	\$31	1	14	\$439	\$1,109	<b>\$1,700</b>
954 KINGSLEY AVE,	34.066490 -117.731751	REMOVE AND RECONSTRUCT PCC CURB		4	\$31	1	1000	\$31,338	\$79,188	<b>\$122,700</b>
741 WASHINGTON AVE,	34.065708 -117.731392	REMOVE AND RECONSTRUCT PCC CURB		4	\$31	1	23	\$721	\$1,821	<b>\$2,800</b>
978 Hawthorne Place ,	34.061840 -117.731094	REMOVE AND RECONSTRUCT PCC CURB		4	\$31	1	20	\$627	\$1,584	<b>\$2,500</b>
324 Paloma Dr,	34.060902 -117.739334	GRIND PCC SIDEWALK		4	\$5	1	20	\$92	\$232	<b>\$400</b>
615 E E MONTEREY AVE,	34.060909 -117.739075	GRIND PCC SIDEWALK		4	\$5	1	5	\$23	\$58	<b>\$100</b>
217 N SAN ANTONIO AVE,	34.060085 -117.737206	GRIND PCC SIDEWALK	3 TREES, 1 POWERPOLE, 2 MH, 2 P.B - ADJUST TO	4	\$5	1	20	\$92	\$232	<b>\$400</b>
675 Mountain Ave,	34.064911 -117.728142	GRIND PCC SIDEWALK	ADJUST WM	4	\$5	1	5	\$23	\$58	<b>\$100</b>





Public Right-of-Way ADA Transition Plan Report

1164 E Kingsley Ave ,	34.066616 -117.727417	GRIND PCC SIDEWALK		4	\$5	1	5	\$23	\$58	<b>\$100</b>
737 N Signal Dr,	34.065887 -117.727196	GRIND PCC SIDEWALK		4	\$5	1	10	\$46	\$116	<b>\$200</b>
1181 Mindo Dr,	34.065926 -117.726814	GRIND PCC SIDEWALK		4	\$5	1	5	\$23	\$58	<b>\$100</b>
222 Hershey St,	34.060558 -117.726646	GRIND PCC SIDEWALK		4	\$5	1	5	\$23	\$58	<b>\$100</b>
1197 Mindo Dr,	34.065937 -117.726471	GRIND PCC SIDEWALK		4	\$5	1	5	\$23	\$58	<b>\$100</b>
1324 E Kingsley Ave ,	34.066730 -117.723496	GRIND PCC SIDEWALK		4	\$5	1	5	\$23	\$58	<b>\$100</b>
713 Karesh Ave,	34.066116 -117.722977	GRIND PCC SIDEWALK	CHECK ROW FOR ROOT SHAVE	4	\$5	1	12	\$55	\$139	<b>\$200</b>
735 Karesh Ave,	34.066296 -117.722977	GRIND PCC SIDEWALK	CHECK ROW FOR ROOT SHAVE	4	\$5	1	6	\$28	\$70	<b>\$100</b>
631 Indian Hill Blvd,	34.064869 -117.719307	GRIND PCC SIDEWALK		4	\$5	1	10	\$46	\$116	<b>\$200</b>





Public Right-of-Way ADA Transition Plan Report

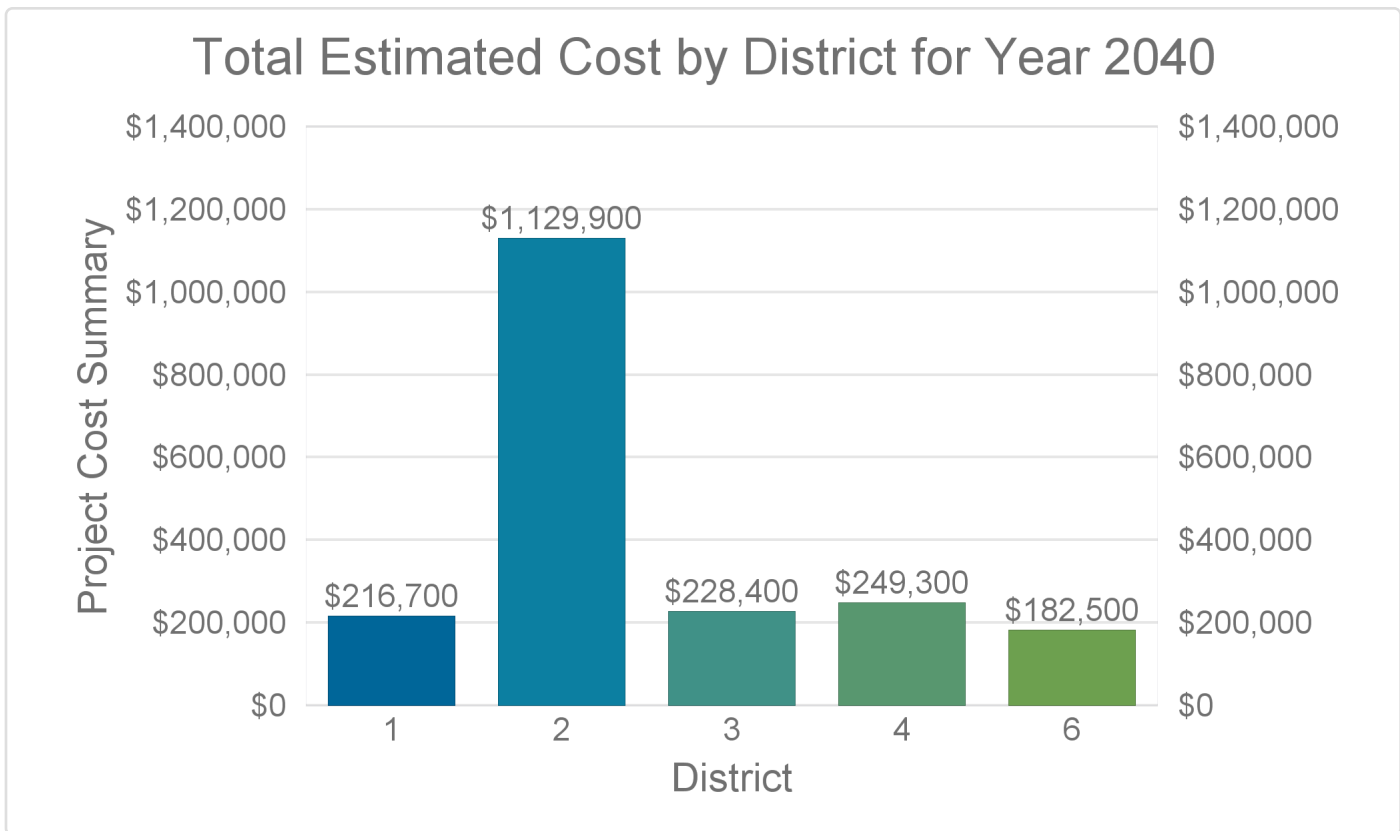
954 KINGSLEY AVE,	34.066490 -117.731751	EXCAVATE, GRADE, AND CONSTRUCT RETAINING CURB OR SLOUGH WALL	4	\$43	1	100	\$4,328	\$10,937	<b>\$17,000</b>
North 200 Block (West) Mountain View ,	34.059913 -117.734580	EXCAVATE, GRADE, AND CONSTRUCT PCC CURB AND GUTTER	4	\$89	1	100	\$8,877	\$22,431	<b>\$34,800</b>
North 200 Block (East) Mountain View ,	34.059913 -117.734580	EXCAVATE, GRADE, AND CONSTRUCT PCC CURB AND GUTTER	4	\$89	1	100	\$8,877	\$22,431	<b>\$34,800</b>
North 200 Block (East) Mountain View ,	34.059913 -117.734580	EXCAVATE, GRADE, AND CONSTRUCT NEW PCC SIDEWALK	4	\$9	1	500	\$4,561	\$11,525	<b>\$17,900</b>
North 200 Block (West) Mountain View ,	34.059913 -117.734580	EXCAVATE, GRADE, AND CONSTRUCT NEW PCC SIDEWALK	4	\$9	1	500	\$4,561	\$11,525	<b>\$17,900</b>
1179 Sheridan Ct. ,	34.067524 -117.726921	EXCAVATE, GRADE, AND CONSTRUCT NEW PCC SIDEWALK	4	\$9	1	100	\$912	\$2,305	<b>\$3,600</b>
1185 Sheridan Ct.,	34.067356 -117.726730	EXCAVATE, GRADE, AND CONSTRUCT NEW PCC SIDEWALK	4	\$9	1	100	\$912	\$2,305	<b>\$3,600</b>





**Total District Cost Estimate Summary Table for Year 2040 :**

	Priority 1 Estimated Costs	Priority 2 Estimated Costs	Priority 3 Estimated Costs	Priority 4 Estimated Costs	Total Estimated Project Costs
District 1	\$0	\$0	\$0	\$216,700	<b>\$216,700</b>
District 2	\$0	\$0	\$0	\$1,129,900	<b>\$1,129,900</b>
District 3	\$0	\$0	\$0	\$228,400	<b>\$228,400</b>
District 4	\$0	\$0	\$0	\$249,300	<b>\$249,300</b>
District 5	\$0	\$0	\$0	\$0	<b>\$0</b>
District 6	\$0	\$0	\$0	\$182,500	<b>\$182,500</b>
<b>Total</b>	<b>\$0</b>	<b>\$0</b>	<b>\$0</b>	<b>\$2,006,800</b>	<b>\$2,006,800</b>





**DISTRICT: 1**

**COUNT OF DEFICIENCIES: 31**

**TOTAL COST SUMMARY:**

**\$216,700**

Full Address	GPS	Item Description	Notes	Priority	Unit Cost	Quantity	Area	Subtotal	Escalated Total	Total Cost Estimated
706 Center St	34.061089 -117.761375	ROOT SHAVE	6"	4	\$113	1	0	\$113	\$300	<b>\$500</b>
606 Illinois	34.063469 -117.757317	REMOVE TREE		4	\$1,136	1	0	\$1,136	\$3,015	<b>\$4,700</b>
753 Commercial St	34.059364 -117.762276	REMOVE EXISTING IMPROVEMENTS AND CONSTRUCT PCC DRIVEWAY APPROAC		4	\$10	1	196	\$1,990	\$5,279	<b>\$8,200</b>
642 Illinois	34.063808 -117.757332	REMOVE EXISTING IMPROVEMENTS AND CONSTRUCT PCC DRIVEWAY APPROAC		4	\$10	1	50	\$508	\$1,347	<b>\$2,100</b>
630 Illinois	34.063694 -117.757324	REMOVE EXISTING IMPROVEMENTS AND CONSTRUCT PCC DRIVEWAY APPROAC		4	\$10	1	50	\$508	\$1,347	<b>\$2,100</b>
606 Illinois	34.063469 -117.757317	REMOVE EXISTING IMPROVEMENTS AND CONSTRUCT PCC DRIVEWAY APPROAC		4	\$10	1	50	\$508	\$1,347	<b>\$2,100</b>
695 Center St	34.061260 -117.761040	REMOVE EXISTING IMPROVEMENTS AND CONSTRUCT PCC ALLEY APPROACH		4	\$5,757	1	0	\$5,757	\$15,274	<b>\$23,700</b>
690 Center St	34.061100 -117.760948	REMOVE EXISTING IMPROVEMENTS AND CONSTRUCT PCC ALLEY APPROACH	6"/18"	4	\$5,757	1	0	\$5,757	\$15,274	<b>\$23,700</b>





Public Right-of-Way ADA Transition Plan Report

733 Monterey Ave	34.060349 -117.761894	REMOVE AND RECONSTRUCT PCC SIDEWALK	4	\$9	1	75	\$643	\$1,705	<b>\$2,600</b>
706 Center St	34.061089 -117.761375	REMOVE AND RECONSTRUCT PCC SIDEWALK 6"	4	\$9	1	100	\$857	\$2,273	<b>\$3,500</b>
695 Center St	34.061260 -117.761040	REMOVE AND RECONSTRUCT PCC SIDEWALK	4	\$9	1	50	\$428	\$1,137	<b>\$1,800</b>
642 Illinois	34.063808 -117.757332	REMOVE AND RECONSTRUCT PCC SIDEWALK	4	\$9	1	25	\$214	\$568	<b>\$900</b>
606 Illinois	34.063469 -117.757317	REMOVE AND RECONSTRUCT PCC SIDEWALK	4	\$9	1	250	\$2,142	\$5,683	<b>\$8,800</b>
497 Center Street	34.061367 -117.756714	REMOVE AND RECONSTRUCT PCC SIDEWALK	4	\$9	1	15	\$129	\$341	<b>\$500</b>
649 Wisconsin	34.063969 -117.756462	REMOVE AND RECONSTRUCT PCC SIDEWALK	4	\$9	1	75	\$643	\$1,705	<b>\$2,600</b>
631 Wisconsin	34.063766 -117.756455	REMOVE AND RECONSTRUCT PCC SIDEWALK	4	\$9	1	50	\$428	\$1,137	<b>\$1,800</b>
646 Wisconsin	34.063950 -117.756264	REMOVE AND RECONSTRUCT PCC SIDEWALK	4	\$9	1	50	\$428	\$1,137	<b>\$1,800</b>







Public Right-of-Way ADA Transition Plan Report

470 Commercial	34.059422 -117.756119	REMOVE AND RECONSTRUCT PCC SIDEWALK		4	\$9	1	240	\$2,056	\$5,456	<b>\$8,500</b>
470 Commercial	34.059422 -117.756119	REMOVE AND RECONSTRUCT PCC SIDEWALK		4	\$9	1	100	\$857	\$2,273	<b>\$3,500</b>
447 Monterey	34.060497 -117.755615	REMOVE AND RECONSTRUCT PCC SIDEWALK		4	\$9	1	22	\$188	\$500	<b>\$800</b>
447 Monterey	34.060497 -117.755615	REMOVE AND RECONSTRUCT PCC SIDEWALK		4	\$9	1	15	\$129	\$341	<b>\$500</b>
435 Monterey	34.060505 -117.755364	REMOVE AND RECONSTRUCT PCC SIDEWALK		4	\$9	1	15	\$129	\$341	<b>\$500</b>
N/W Corner Park Ave. & Monterey	34.060440 -117.754593	REMOVE AND RECONSTRUCT PCC SIDEWALK		4	\$9	1	250	\$2,142	\$5,683	<b>\$8,800</b>
690 Center St	34.061100 -117.760948	REMOVE AND RECONSTRUCT PCC CURB AND GUTTER	6"/18"	4	\$55	1	20	\$1,092	\$2,898	<b>\$4,500</b>
706 Center St	34.061089 -117.761375	REMOVE AND RECONSTRUCT PCC CURB	6"	4	\$31	1	20	\$627	\$1,663	<b>\$2,600</b>
606 Illinois	34.063469 -117.757317	REMOVE AND RECONSTRUCT PCC CURB		4	\$31	1	20	\$627	\$1,663	<b>\$2,600</b>





Public Right-of-Way ADA Transition Plan Report

777 Parcels	34.060383 -117.755791	REMOVE AND RECONSTRUCT PCC CURB		4	\$31	1	20	\$627	\$1,663	<b>\$2,600</b>
753 Commercial St	34.059364 -117.762276	EXCAVATE, GRADE, AND CONSTRUCT PCC CURB AND GUTTER		4	\$89	1	60	\$5,326	\$14,131	<b>\$21,900</b>
662 Gordon	34.064110 -117.753449	EXCAVATE, GRADE, AND CONSTRUCT PCC CURB AND GUTTER		4	\$89	1	10	\$888	\$2,355	<b>\$3,700</b>
753 Commercial St	34.059364 -117.762276	EXCAVATE, GRADE, AND CONSTRUCT NEW PCC SIDEWALK		4	\$9	1	300	\$2,737	\$7,261	<b>\$11,300</b>
451 Commercial	34.059597 -117.755699	EXCAVATE, GRADE, AND CONSTRUCT NEW PCC SIDEWALK		4	\$9	1	1425	\$12,999	\$34,490	<b>\$53,500</b>

**DISTRICT: 2**

**COUNT OF DEFICIENCIES: 172**

**TOTAL COST SUMMARY: \$1,129,900**

Full Address	GPS	Item Description	Notes	Priority	Unit Cost	Quantity	Area	Subtotal	Escalated Total	Total Cost Estimated
1211 4th St, Pomona, CA	34.055691 -117.765633	ROOT SHAVE		4	\$113	1	0	\$113	\$300	<b>\$500</b>
251 Hamilton, Pomona, CA	34.057041 -117.763290	ROOT SHAVE		4	\$113	1	0	\$113	\$300	<b>\$500</b>
1022 2nd St, Pomona, CA	34.057495 -117.761581	ROOT SHAVE		4	\$113	1	0	\$113	\$300	<b>\$500</b>



A BUREAU VERITAS GROUP COMPANY



Public Right-of-Way ADA Transition Plan Report

1010 2nd St, Pomona, CA	34.057503 -117.761330	ROOT SHAVE	4	\$113	1	0	\$113	\$300	<b>\$500</b>
945 S White Ave, Pomona, CA	34.050846 -117.758690	ROOT SHAVE	4	\$113	1	0	\$113	\$300	<b>\$500</b>
954 S White Ave, Pomona, CA	34.050762 -117.758553	ROOT SHAVE	4	\$113	1	0	\$113	\$300	<b>\$500</b>
890 W 11th St, Pomona, CA	34.049393 -117.758423	ROOT SHAVE	4	\$113	1	0	\$113	\$300	<b>\$500</b>
889 W 11th St, Pomona, CA	34.049500 -117.758408	ROOT SHAVE	4	\$113	1	0	\$113	\$300	<b>\$500</b>
853 W 11th St, Pomona, CA	34.049511 -117.758034	ROOT SHAVE	4	\$113	1	0	\$113	\$300	<b>\$500</b>
795 W 7th St, Pomona, CA	34.053162 -117.757523	ROOT SHAVE	4	\$113	4	0	\$452	\$1,198	<b>\$1,900</b>
770 W 7th St, Pomona, CA	34.053055 -117.757271	ROOT SHAVE	4	\$113	1	0	\$113	\$300	<b>\$500</b>
757 W 11th St, Pomona, CA	34.049534 -117.757034	ROOT SHAVE	4	\$113	1	0	\$113	\$300	<b>\$500</b>





Public Right-of-Way ADA Transition Plan Report

737 W 11th St, Pomona, CA	34.049538 -117.756828	ROOT SHAVE	4	\$113	1	0	\$113	\$300	<b>\$500</b>
712 W 9th St, Pomona, CA	34.051258 -117.756645	ROOT SHAVE	4	\$113	1	0	\$113	\$300	<b>\$500</b>
995 S Main St, Pomona, CA	34.050579 -117.752121	ROOT SHAVE	4	\$113	1	0	\$113	\$300	<b>\$500</b>
991 S Main St, Pomona, CA	34.050613 -117.752121	ROOT SHAVE	4	\$113	1	0	\$113	\$300	<b>\$500</b>
1081 S Thomas St, Pomona, CA	34.049816 -117.751007	ROOT SHAVE	4	\$113	1	0	\$113	\$300	<b>\$500</b>
313 E 7th St, Pomona, CA	34.053406 -117.747635	ROOT SHAVE	4	\$113	1	0	\$113	\$300	<b>\$500</b>
330 E 7th St, Pomona, CA	34.053303 -117.747444	ROOT SHAVE	4	\$113	1	0	\$113	\$300	<b>\$500</b>
360 E 7th St, Pomona, CA	34.053310 -117.747131	ROOT SHAVE	4	\$113	1	0	\$113	\$300	<b>\$500</b>
387 E 7th St, Pomona, CA	34.053429 -117.746864	ROOT SHAVE	4	\$113	2	0	\$226	\$599	<b>\$900</b>





Public Right-of-Way ADA Transition Plan Report

999 2nd St, Pomona, CA	34.057621 -117.760994	REMOVE TREE		4	\$1,136	1	0	\$1,136	\$3,015	<b>\$4,700</b>
770 W 7th St, Pomona, CA	34.053055 -117.757271	REMOVE TREE		4	\$1,136	1	0	\$1,136	\$3,015	<b>\$4,700</b>
330 W 9th St, Pomona, CA	34.051353 -117.752434	REMOVE TREE	Item 8 need to be removed	4	\$1,136	2	0	\$2,273	\$6,030	<b>\$9,300</b>
701-747 S Gibbs St, Pomona, CA	34.053318 -117.747856	REMOVE TREE		4	\$1,136	1	0	\$1,136	\$3,015	<b>\$4,700</b>
388 E 10th St, Pomona, CA	34.050591 -117.746742	REMOVE TREE		4	\$1,136	3	0	\$3,409	\$9,045	<b>\$14,000</b>
910 S Elm St, Pomona, CA	34.051445 -117.746567	REMOVE TREE		4	\$1,136	2	0	\$2,273	\$6,030	<b>\$9,300</b>
410 E 9th St, Pomona, CA	34.051506 -117.746498	REMOVE TREE		4	\$1,136	2	0	\$2,273	\$6,030	<b>\$9,300</b>
237 Hamiliton, Pomona, CA	34.057163 -117.763298	REMOVE EXISTING IMPROVEMENTS AND CONSTRUCT PCC DRIVEWAY APPROAC		4	\$10	1	180	\$1,827	\$4,848	<b>\$7,500</b>
1078 2nd St, Pomona, CA	34.057465 -117.762756	REMOVE EXISTING IMPROVEMENTS AND CONSTRUCT PCC DRIVEWAY APPROAC	6"	4	\$10	1	144	\$1,462	\$3,878	<b>\$6,000</b>



A BUREAU VERITAS GROUP COMPANY



Public Right-of-Way ADA Transition Plan Report

1030 2nd St, Pomona, CA	34.057491 -117.761749	REMOVE EXISTING IMPROVEMENTS AND CONSTRUCT PCC DRIVEWAY APPROAC	4	\$10	1	250	\$2,538	\$6,733	<b>\$10,400</b>
992 2nd St, Pomona, CA	34.057514 -117.760864	REMOVE EXISTING IMPROVEMENTS AND CONSTRUCT PCC DRIVEWAY APPROAC	4	\$10	1	150	\$1,523	\$4,040	<b>\$6,300</b>
997 S White Ave, Pomona, CA	34.050392 -117.758675	REMOVE EXISTING IMPROVEMENTS AND CONSTRUCT PCC DRIVEWAY APPROAC	4	\$10	1	140	\$1,421	\$3,771	<b>\$5,800</b>
736 W 7th St, Pomona, CA	34.053066 -117.756920	REMOVE EXISTING IMPROVEMENTS AND CONSTRUCT PCC DRIVEWAY APPROAC	4	\$10	1	80	\$812	\$2,155	<b>\$3,300</b>
711 W 10th St, Pomona, CA	34.050453 -117.756592	REMOVE EXISTING IMPROVEMENTS AND CONSTRUCT PCC DRIVEWAY APPROAC	4	\$10	1	140	\$1,421	\$3,771	<b>\$5,800</b>
995 S Main St, Pomona, CA	34.050579 -117.752121	REMOVE EXISTING IMPROVEMENTS AND CONSTRUCT PCC DRIVEWAY APPROAC	4	\$10	1	36	\$365	\$970	<b>\$1,500</b>
172 E 11th St, Pomona, CA	34.049625 -117.749054	REMOVE EXISTING IMPROVEMENTS AND CONSTRUCT PCC DRIVEWAY APPROAC	4	\$10	1	200	\$2,030	\$5,387	<b>\$8,300</b>
313 E 7th St, Pomona, CA	34.053406 -117.747635	REMOVE EXISTING IMPROVEMENTS AND CONSTRUCT PCC DRIVEWAY APPROAC	4	\$10	1	200	\$2,030	\$5,387	<b>\$8,300</b>
411 E 8th St, Pomona, CA	34.052528 -117.746529	REMOVE EXISTING IMPROVEMENTS AND CONSTRUCT PCC DRIVEWAY APPROAC	4	\$10	1	200	\$2,030	\$5,387	<b>\$8,300</b>





Public Right-of-Way ADA Transition Plan Report

954 S White Ave, Pomona, CA	34.050762 -117.758553	REMOVE EXISTING IMPROVEMENTS AND CONSTRUCT PCC ALLEY APPROACH	4	\$5,757	1	0	\$5,757	\$15,274	<b>\$23,700</b>
851 W 9th St, Pomona, CA	34.051334 -117.758079	REMOVE EXISTING IMPROVEMENTS AND CONSTRUCT PCC ALLEY APPROACH	4	\$5,757	1	0	\$5,757	\$15,274	<b>\$23,700</b>
711 W 7th St, Pomona, CA	34.053181 -117.756661	REMOVE EXISTING IMPROVEMENTS AND CONSTRUCT PCC ALLEY APPROACH	4	\$5,757	1	0	\$5,757	\$15,274	<b>\$23,700</b>
1060 S Rebecca St, Pomona, CA	34.049854 -117.756340	REMOVE EXISTING IMPROVEMENTS AND CONSTRUCT PCC ALLEY APPROACH	4	\$5,757	1	0	\$5,757	\$15,274	<b>\$23,700</b>
684 W 7th St, Pomona, CA	34.053082 -117.756340	REMOVE EXISTING IMPROVEMENTS AND CONSTRUCT PCC ALLEY APPROACH	4	\$5,757	1	0	\$5,757	\$15,274	<b>\$23,700</b>
980 S Park Ave, Pomona, CA	34.050644 -117.754189	REMOVE EXISTING IMPROVEMENTS AND CONSTRUCT PCC ALLEY APPROACH	4	\$5,757	1	0	\$5,757	\$15,274	<b>\$23,700</b>
982 S Gordon St, Pomona, CA	34.050655 -117.753090	REMOVE EXISTING IMPROVEMENTS AND CONSTRUCT PCC ALLEY APPROACH	4	\$5,757	1	0	\$5,757	\$15,274	<b>\$23,700</b>
1062 S Gordon St, Pomona, CA	34.049923 -117.753067	REMOVE EXISTING IMPROVEMENTS AND CONSTRUCT PCC ALLEY APPROACH	4	\$5,757	1	0	\$5,757	\$15,274	<b>\$23,700</b>
310 W 10th St, Pomona, CA	34.050461 -117.752190	REMOVE EXISTING IMPROVEMENTS AND CONSTRUCT PCC ALLEY APPROACH	4	\$5,757	1	0	\$5,757	\$15,274	<b>\$23,700</b>





Public Right-of-Way ADA Transition Plan Report

947 S Main St, Pomona, CA	34.050991 -117.752136	REMOVE EXISTING IMPROVEMENTS AND CONSTRUCT PCC ALLEY APPROACH	4	\$5,757	1	0	\$5,757	\$15,274	<b>\$23,700</b>
288 W 9th St, Pomona, CA	34.051365 -117.751953	REMOVE EXISTING IMPROVEMENTS AND CONSTRUCT PCC ALLEY APPROACH	4	\$5,757	1	0	\$5,757	\$15,274	<b>\$23,700</b>
185 E 11th St, Pomona, CA	34.049740 -117.748932	REMOVE EXISTING IMPROVEMENTS AND CONSTRUCT PCC ALLEY APPROACH	4	\$5,757	1	0	\$5,757	\$15,274	<b>\$23,700</b>
701-747 S Gibbs St, Pomona, CA	34.053318 -117.747856	REMOVE EXISTING IMPROVEMENTS AND CONSTRUCT PCC ALLEY APPROACH	4	\$5,757	1	0	\$5,757	\$15,274	<b>\$23,700</b>
390 E 8th St, Pomona, CA	34.052414 -117.746780	REMOVE EXISTING IMPROVEMENTS AND CONSTRUCT PCC ALLEY APPROACH	4	\$5,757	1	0	\$5,757	\$15,274	<b>\$23,700</b>
745 S Elm St, Pomona, CA	34.052967 -117.746750	REMOVE EXISTING IMPROVEMENTS AND CONSTRUCT PCC ALLEY APPROACH	4	\$5,757	1	0	\$5,757	\$15,274	<b>\$23,700</b>
411 E 10th St, Pomona, CA	34.050709 -117.746468	REMOVE EXISTING IMPROVEMENTS AND CONSTRUCT PCC ALLEY APPROACH	4	\$5,757	1	0	\$5,757	\$15,274	<b>\$23,700</b>
410 E 10th St, Pomona, CA	34.050598 -117.746460	REMOVE EXISTING IMPROVEMENTS AND CONSTRUCT PCC ALLEY APPROACH	4	\$5,757	1	0	\$5,757	\$15,274	<b>\$23,700</b>
995 3rd St, Pomona, CA	34.056713 -117.760880	REMOVE AND RELOCATE FENCE	4	\$49	1	1	\$49	\$129	<b>\$200</b>

Remove fence, length not specified; Check ROW for new







Public Right-of-Way ADA Transition Plan Report

330 W 9th St, Pomona, CA	34.051353 -117.752434	REMOVE AND RELOCATE FENCE	Item 8 need to be removed	4	\$49	1	60	\$2,912	\$7,727	<b>\$12,000</b>
710 Hamilton, Pomona, CA	34.052853 -117.763008	REMOVE AND RELOCATE EXISTING WATER METER		4	\$973	1	0	\$973	\$2,581	<b>\$4,000</b>
1227 4th St, Pomona, CA	34.055683 -117.765968	REMOVE AND RECONSTRUCT PCC SIDEWALK		4	\$9	1	75	\$643	\$1,705	<b>\$2,600</b>
1211 4th St, Pomona, CA	34.055691 -117.765633	REMOVE AND RECONSTRUCT PCC SIDEWALK		4	\$9	1	50	\$428	\$1,137	<b>\$1,800</b>
251 Hamilton, Pomona, CA	34.057041 -117.763290	REMOVE AND RECONSTRUCT PCC SIDEWALK		4	\$9	1	25	\$214	\$568	<b>\$900</b>
787 Hamilton, Pomona, CA	34.052212 -117.763115	REMOVE AND RECONSTRUCT PCC SIDEWALK		4	\$9	1	75	\$643	\$1,705	<b>\$2,600</b>
710 Hamilton, Pomona, CA	34.052853 -117.763008	REMOVE AND RECONSTRUCT PCC SIDEWALK		4	\$9	1	12	\$103	\$273	<b>\$400</b>
1040 2nd St, Pomona, CA	34.057484 -117.761955	REMOVE AND RECONSTRUCT PCC SIDEWALK		4	\$9	1	300	\$2,570	\$6,820	<b>\$10,600</b>
1022 2nd St, Pomona, CA	34.057495 -117.761581	REMOVE AND RECONSTRUCT PCC SIDEWALK		4	\$9	1	40	\$343	\$909	<b>\$1,400</b>





Public Right-of-Way ADA Transition Plan Report

1010 2nd St, Pomona, CA	34.057503 -117.761330	REMOVE AND RECONSTRUCT PCC SIDEWALK		4	\$9	1	125	\$1,071	\$2,841	<b>\$4,400</b>
990 W 9th St, Pomona, CA	34.051155 -117.760536	REMOVE AND RECONSTRUCT PCC SIDEWALK	ADJUST WM TO GRADE	4	\$9	1	60	\$514	\$1,364	<b>\$2,100</b>
971 2nd St, Pomona, CA	34.057636 -117.760407	REMOVE AND RECONSTRUCT PCC SIDEWALK		4	\$9	1	75	\$643	\$1,705	<b>\$2,600</b>
915 S White Ave, Pomona, CA	34.051109 -117.758698	REMOVE AND RECONSTRUCT PCC SIDEWALK		4	\$9	1	125	\$1,071	\$2,841	<b>\$4,400</b>
945 S White Ave, Pomona, CA	34.050846 -117.758690	REMOVE AND RECONSTRUCT PCC SIDEWALK		4	\$9	1	50	\$428	\$1,137	<b>\$1,800</b>
997 S White Ave, Pomona, CA	34.050392 -117.758675	REMOVE AND RECONSTRUCT PCC SIDEWALK		4	\$9	1	75	\$643	\$1,705	<b>\$2,600</b>
999 S White Ave, Pomona, CA	34.050377 -117.758675	REMOVE AND RECONSTRUCT PCC SIDEWALK	EMPTY LOT	4	\$9	1	75	\$643	\$1,705	<b>\$2,600</b>
922 S White Ave, Pomona, CA	34.051041 -117.758568	REMOVE AND RECONSTRUCT PCC SIDEWALK		4	\$9	1	125	\$1,071	\$2,841	<b>\$4,400</b>
890 W 11th St, Pomona, CA	34.049393 -117.758423	REMOVE AND RECONSTRUCT PCC SIDEWALK		4	\$9	1	60	\$514	\$1,364	<b>\$2,100</b>





## Public Right-of-Way ADA Transition Plan Report

889 W 11th St, Pomona, CA	34.049500 -117.758408	REMOVE AND RECONSTRUCT PCC SIDEWALK		4	\$9	1	150	\$1,285	\$3,410	<b>\$5,300</b>
872 W 11th St, Pomona, CA	34.049397 -117.758240	REMOVE AND RECONSTRUCT PCC SIDEWALK		4	\$9	1	100	\$857	\$2,273	<b>\$3,500</b>
852 W 9th St, Pomona, CA	34.051224 -117.758095	REMOVE AND RECONSTRUCT PCC SIDEWALK	ADJUST SL BOX TO GRADE	4	\$9	1	50	\$428	\$1,137	<b>\$1,800</b>
853 W 11th St, Pomona, CA	34.049511 -117.758034	REMOVE AND RECONSTRUCT PCC SIDEWALK		4	\$9	1	60	\$514	\$1,364	<b>\$2,100</b>
799 W 7th St, Pomona, CA	34.053158 -117.757561	REMOVE AND RECONSTRUCT PCC SIDEWALK		4	\$9	1	90	\$771	\$2,046	<b>\$3,200</b>
795 W 7th St, Pomona, CA	34.053162 -117.757523	REMOVE AND RECONSTRUCT PCC SIDEWALK		4	\$9	1	300	\$2,570	\$6,820	<b>\$10,600</b>
793 W 7th St, Pomona, CA	34.053162 -117.757500	REMOVE AND RECONSTRUCT PCC SIDEWALK		4	\$9	1	50	\$428	\$1,137	<b>\$1,800</b>
772 W 9th St, Pomona, CA	34.051243 -117.757271	REMOVE AND RECONSTRUCT PCC SIDEWALK		4	\$9	1	50	\$428	\$1,137	<b>\$1,800</b>
770 W 7th St, Pomona, CA	34.053055 -117.757271	REMOVE AND RECONSTRUCT PCC SIDEWALK		4	\$9	1	125	\$1,071	\$2,841	<b>\$4,400</b>



## Public Right-of-Way ADA Transition Plan Report

757 W 11th St, Pomona, CA	34.049534 -117.757034	REMOVE AND RECONSTRUCT PCC SIDEWALK	4	\$9	1	150	\$1,285	\$3,410	<b>\$5,300</b>
736 W 7th St, Pomona, CA	34.053066 -117.756920	REMOVE AND RECONSTRUCT PCC SIDEWALK	4	\$9	1	100	\$857	\$2,273	<b>\$3,500</b>
737 W 11th St, Pomona, CA	34.049538 -117.756828	REMOVE AND RECONSTRUCT PCC SIDEWALK	4	\$9	1	150	\$1,285	\$3,410	<b>\$5,300</b>
711 W 7th St, Pomona, CA	34.053181 -117.756661	REMOVE AND RECONSTRUCT PCC SIDEWALK	4	\$9	1	50	\$428	\$1,137	<b>\$1,800</b>
712 W 9th St, Pomona, CA	34.051258 -117.756645	REMOVE AND RECONSTRUCT PCC SIDEWALK	4	\$9	1	50	\$428	\$1,137	<b>\$1,800</b>
693 W 7th St, Pomona, CA	34.053188 -117.756432	REMOVE AND RECONSTRUCT PCC SIDEWALK	4	\$9	1	25	\$214	\$568	<b>\$900</b>
690 W 8th St, Pomona, CA	34.052170 -117.756371	REMOVE AND RECONSTRUCT PCC SIDEWALK	4	\$9	1	75	\$643	\$1,705	<b>\$2,600</b>
695 W 10th St, Pomona, CA	34.050457 -117.756348	REMOVE AND RECONSTRUCT PCC SIDEWALK	4	\$9	1	25	\$214	\$568	<b>\$900</b>
671 W 7th St, Pomona, CA	34.053192 -117.756203	REMOVE AND RECONSTRUCT PCC SIDEWALK	4	\$9	1	25	\$214	\$568	<b>\$900</b>



Public Right-of-Way ADA Transition Plan Report

586 W 10th St, Pomona, CA	34.050377 -117.755173	REMOVE AND RECONSTRUCT PCC SIDEWALK	On Parcels St, 15 feet south from the corner	4	\$9	1	75	\$643	\$1,705	<b>\$2,600</b>
586 W 10th St, Pomona, CA	34.050377 -117.755173	REMOVE AND RECONSTRUCT PCC SIDEWALK	LOCATED 12 feet East from the corner	4	\$9	1	30	\$257	\$682	<b>\$1,100</b>
578 W 9th St, Pomona, CA	34.051289 -117.755127	REMOVE AND RECONSTRUCT PCC SIDEWALK		4	\$9	1	75	\$643	\$1,705	<b>\$2,600</b>
578 W 9th St, Pomona, CA	34.051289 -117.755127	REMOVE AND RECONSTRUCT PCC SIDEWALK		4	\$9	1	200	\$1,713	\$4,546	<b>\$7,000</b>
995 S Main St, Pomona, CA	34.050579 -117.752121	REMOVE AND RECONSTRUCT PCC SIDEWALK		4	\$9	1	75	\$643	\$1,705	<b>\$2,600</b>
991 S Main St, Pomona, CA	34.050613 -117.752121	REMOVE AND RECONSTRUCT PCC SIDEWALK		4	\$9	1	75	\$643	\$1,705	<b>\$2,600</b>
1081 S Thomas St, Pomona, CA	34.049816 -117.751007	REMOVE AND RECONSTRUCT PCC SIDEWALK		4	\$9	1	55	\$471	\$1,250	<b>\$1,900</b>
172 E 11th St, Pomona, CA	34.049625 -117.749054	REMOVE AND RECONSTRUCT PCC SIDEWALK		4	\$9	1	75	\$643	\$1,705	<b>\$2,600</b>
185 E 11th St, Pomona, CA	34.049740 -117.748932	REMOVE AND RECONSTRUCT PCC SIDEWALK		4	\$9	1	75	\$643	\$1,705	<b>\$2,600</b>





Public Right-of-Way ADA Transition Plan Report

235 E 11th St, Pomona, CA	34.049751 -117.748367	REMOVE AND RECONSTRUCT PCC SIDEWALK		4	\$9	1	25	\$214	\$568	<b>\$900</b>
655 S Gibbs St, Pomona, CA	34.053757 -117.747879	REMOVE AND RECONSTRUCT PCC SIDEWALK		4	\$9	1	80	\$685	\$1,819	<b>\$2,800</b>
701-747 S Gibbs St, Pomona, CA	34.053318 -117.747856	REMOVE AND RECONSTRUCT PCC SIDEWALK		4	\$9	1	50	\$428	\$1,137	<b>\$1,800</b>
664 S Gibbs St, Pomona, CA	34.053673 -117.747742	REMOVE AND RECONSTRUCT PCC SIDEWALK		4	\$9	1	50	\$428	\$1,137	<b>\$1,800</b>
704 S Gibbs St, Pomona, CA	34.053288 -117.747726	REMOVE AND RECONSTRUCT PCC SIDEWALK		4	\$9	1	50	\$428	\$1,137	<b>\$1,800</b>
313 E 7th St, Pomona, CA	34.053406 -117.747635	REMOVE AND RECONSTRUCT PCC SIDEWALK	NEED FIELD VERIFICATION	4	\$9	1	100	\$857	\$2,273	<b>\$3,500</b>
313 E 7th St, Pomona, CA	34.053406 -117.747635	REMOVE AND RECONSTRUCT PCC SIDEWALK		4	\$9	1	50	\$428	\$1,137	<b>\$1,800</b>
330 E 7th St, Pomona, CA	34.053303 -117.747444	REMOVE AND RECONSTRUCT PCC SIDEWALK		4	\$9	1	125	\$1,071	\$2,841	<b>\$4,400</b>
360 E 7th St, Pomona, CA	34.053310 -117.747131	REMOVE AND RECONSTRUCT PCC SIDEWALK		4	\$9	1	50	\$428	\$1,137	<b>\$1,800</b>





Public Right-of-Way ADA Transition Plan Report

387 E 7th St, Pomona, CA	34.053429 -117.746864	REMOVE AND RECONSTRUCT PCC SIDEWALK		4	\$9	1	125	\$1,071	\$2,841	<b>\$4,400</b>
411 E 8th St, Pomona, CA	34.052528 -117.746529	REMOVE AND RECONSTRUCT PCC SIDEWALK	On 8th St next to driveway	4	\$9	1	75	\$643	\$1,705	<b>\$2,600</b>
411 E 8th St, Pomona, CA	34.052528 -117.746529	REMOVE AND RECONSTRUCT PCC SIDEWALK	On Elm St, west side of property	4	\$9	1	50	\$428	\$1,137	<b>\$1,800</b>
437 E 8th St, Pomona, CA	34.052536 -117.746262	REMOVE AND RECONSTRUCT PCC SIDEWALK		4	\$9	1	50	\$428	\$1,137	<b>\$1,800</b>
450 E 8th St, Pomona, CA	34.052429 -117.746109	REMOVE AND RECONSTRUCT PCC SIDEWALK		4	\$9	1	75	\$643	\$1,705	<b>\$2,600</b>
1230 4th St, Pomona, CA	34.055569 -117.766052	REMOVE AND RECONSTRUCT PCC CURB AND GUTTER		4	\$55	1	10	\$546	\$1,449	<b>\$2,200</b>
980 2nd St, Pomona, CA	34.057522 -117.760612	REMOVE AND RECONSTRUCT PCC CURB AND GUTTER	6"	4	\$55	1	15	\$819	\$2,173	<b>\$3,400</b>
964 2nd St, Pomona, CA	34.057529 -117.760277	REMOVE AND RECONSTRUCT PCC CURB AND GUTTER	6"	4	\$55	1	15	\$819	\$2,173	<b>\$3,400</b>
956 3rd St, Pomona, CA	34.056622 -117.760078	REMOVE AND RECONSTRUCT PCC CURB AND GUTTER	6"	4	\$55	1	5	\$273	\$724	<b>\$1,100</b>





Public Right-of-Way ADA Transition Plan Report

695 W 8th St, Pomona, CA	34.052277 -117.756416	REMOVE AND RECONSTRUCT PCC CURB AND GUTTER		4	\$55	1	20	\$1,092	\$2,898	<b>\$4,500</b>
987 S Gibbs St, Pomona, CA	34.050755 -117.747772	REMOVE AND RECONSTRUCT PCC CURB AND GUTTER	3 Old Trees	4	\$55	1	60	\$3,276	\$8,693	<b>\$13,500</b>
411 E 8th St, Pomona, CA	34.052528 -117.746529	REMOVE AND RECONSTRUCT PCC CURB AND GUTTER		4	\$55	1	15	\$819	\$2,173	<b>\$3,400</b>
1078 2nd St, Pomona, CA	34.057465 -117.762756	REMOVE AND RECONSTRUCT PCC CURB	6"	4	\$31	1	45	\$1,410	\$3,742	<b>\$5,800</b>
389 E 10th St, Pomona, CA	34.050701 -117.746742	REMOVE AND RECONSTRUCT PCC CURB		4	\$31	1	60	\$1,880	\$4,989	<b>\$7,700</b>
1093 2nd St, Pomona, CA	34.057568 -117.763054	GRIND PCC SIDEWALK		4	\$5	1	10	\$46	\$122	<b>\$200</b>
1050 W 9th St, Pomona, CA	34.051121 -117.761871	GRIND PCC SIDEWALK		4	\$5	1	5	\$23	\$61	<b>\$100</b>
987 W 9th St, Pomona, CA	34.051266 -117.760490	GRIND PCC SIDEWALK		4	\$5	1	5	\$23	\$61	<b>\$100</b>
954 S White Ave, Pomona, CA	34.050762 -117.758553	GRIND PCC SIDEWALK		4	\$5	1	5	\$23	\$61	<b>\$100</b>







Public Right-of-Way ADA Transition Plan Report

696 W 10th St, Pomona, CA	34.050346 -117.756371	GRIND PCC SIDEWALK		4	\$5	1	5	\$23	\$61	<b>\$100</b>
578 W 9th St, Pomona, CA	34.051289 -117.755127	GRIND PCC SIDEWALK		4	\$5	1	5	\$23	\$61	<b>\$100</b>
655 S Gibbs St, Pomona, CA	34.053757 -117.747879	GRIND PCC SIDEWALK		4	\$5	1	12	\$55	\$146	<b>\$200</b>
704 S Gibbs St, Pomona, CA	34.053288 -117.747726	GRIND PCC SIDEWALK		4	\$5	1	5	\$23	\$61	<b>\$100</b>
872 S Elm St, Pomona, CA	34.051815 -117.746574	GRIND PCC SIDEWALK		4	\$5	1	5	\$23	\$61	<b>\$100</b>
987 S Gibbs St, Pomona, CA	34.050755 -117.747772	EXCAVATE, GRADE, AND CONSTRUCT RETAINING CURB OR SLOUGH WALL	3 Old Trees	4	\$43	1	20	\$866	\$2,297	<b>\$3,600</b>
@ Hamilton Blvd 7th St, Pomona, CA	34.052961 -117.763077	EXCAVATE, GRADE, AND CONSTRUCT NEW PCC SIDEWALK	Grind Lips	4	\$9	1	200	\$1,824	\$4,841	<b>\$7,500</b>
1143 7th St, Pomona, CA	34.052994 -117.764023	EXCAVATE, GRADE, AND CONSTRUCT NEW PCC SIDEWALK		4	\$9	1	150	\$1,368	\$3,630	<b>\$5,600</b>
1136 7th St, Pomona, CA	34.052887 -117.763893	EXCAVATE, GRADE, AND CONSTRUCT NEW PCC SIDEWALK		4	\$9	1	150	\$1,368	\$3,630	<b>\$5,600</b>





Public Right-of-Way ADA Transition Plan Report

1135 7th St, Pomona, CA	34.052998 -117.763855	EXCAVATE, GRADE, AND CONSTRUCT NEW PCC SIDEWALK	4	\$9	1	150	\$1,368	\$3,630	<b>\$5,600</b>
1127 7th St, Pomona, CA	34.053001 -117.763687	EXCAVATE, GRADE, AND CONSTRUCT NEW PCC SIDEWALK	4	\$9	1	135	\$1,231	\$3,267	<b>\$5,100</b>
1124 7th St, Pomona, CA	34.052895 -117.763641	EXCAVATE, GRADE, AND CONSTRUCT NEW PCC SIDEWALK	4	\$9	1	190	\$1,733	\$4,599	<b>\$7,100</b>
1010 2nd St, Pomona, CA	34.057503 -117.761330	EXCAVATE, GRADE, AND CONSTRUCT NEW PCC SIDEWALK	4	\$9	1	500	\$4,561	\$12,102	<b>\$18,800</b>
999 2nd St, Pomona, CA	34.057621 -117.760994	EXCAVATE, GRADE, AND CONSTRUCT NEW PCC SIDEWALK	4	\$9	1	500	\$4,561	\$12,102	<b>\$18,800</b>
232 Huntington St., Pomona, CA	34.057259 -117.760979	EXCAVATE, GRADE, AND CONSTRUCT NEW PCC SIDEWALK	4	\$9	1	190	\$1,733	\$4,599	<b>\$7,100</b>
995 3rd St, Pomona, CA	34.056713 -117.760880	EXCAVATE, GRADE, AND CONSTRUCT NEW PCC SIDEWALK	4	\$9	1	310	\$2,828	\$7,503	<b>\$11,600</b>
									Remove fence, length not specified; Check ROW for new
992 2nd St, Pomona, CA	34.057514 -117.760864	EXCAVATE, GRADE, AND CONSTRUCT NEW PCC SIDEWALK	4	\$9	1	475	\$4,333	\$11,497	<b>\$17,800</b>
991 S Gordon St, Pomona, CA	34.050587 -117.753220	EXCAVATE, GRADE, AND CONSTRUCT NEW PCC SIDEWALK	4	\$9	1	300	\$2,737	\$7,261	<b>\$11,300</b>





Public Right-of-Way ADA Transition Plan Report

330 W 9th St, Pomona, CA	34.051353 -117.752434	EXCAVATE, GRADE, AND CONSTRUCT NEW PCC SIDEWALK	Item 8 need to be removed	4	\$9	1	312	\$2,846	\$7,551	<b>\$11,700</b>
205 E 11th St, Pomona, CA	34.049744 -117.748680	EXCAVATE, GRADE, AND CONSTRUCT NEW PCC SIDEWALK		4	\$9	1	575	\$5,245	\$13,917	<b>\$21,600</b>
290 E 10th St, Pomona, CA	34.050564 -117.747810	EXCAVATE, GRADE, AND CONSTRUCT NEW PCC SIDEWALK		4	\$9	1	270	\$2,463	\$6,535	<b>\$10,100</b>
987 S Gibbs St, Pomona, CA	34.050755 -117.747772	EXCAVATE, GRADE, AND CONSTRUCT NEW PCC SIDEWALK	3 Old Trees	4	\$9	1	600	\$5,473	\$14,522	<b>\$22,500</b>
1045 S Gibbs St, Pomona, CA	34.050209 -117.747749	EXCAVATE, GRADE, AND CONSTRUCT NEW PCC SIDEWALK		4	\$9	1	210	\$1,916	\$5,083	<b>\$7,900</b>
1040 S Gibbs St, Pomona, CA	34.050247 -117.747620	EXCAVATE, GRADE, AND CONSTRUCT NEW PCC SIDEWALK		4	\$9	1	630	\$5,747	\$15,248	<b>\$23,600</b>
311 E 11th St, Pomona, CA	34.049770 -117.747528	EXCAVATE, GRADE, AND CONSTRUCT NEW PCC SIDEWALK		4	\$9	1	660	\$6,020	\$15,974	<b>\$24,800</b>
388 E 10th St, Pomona, CA	34.050591 -117.746742	EXCAVATE, GRADE, AND CONSTRUCT NEW PCC SIDEWALK		4	\$9	1	475	\$4,333	\$11,497	<b>\$17,800</b>
389 E 10th St, Pomona, CA	34.050701 -117.746742	EXCAVATE, GRADE, AND CONSTRUCT NEW PCC SIDEWALK		4	\$9	1	275	\$2,509	\$6,656	<b>\$10,300</b>





Public Right-of-Way ADA Transition Plan Report

955 S Elm St, Pomona, CA	34.051060 -117.746681	EXCAVATE, GRADE, AND CONSTRUCT NEW PCC SIDEWALK		4	\$9	1	175	\$1,596	\$4,236	<b>\$6,600</b>
910 S Elm St, Pomona, CA	34.051445 -117.746567	EXCAVATE, GRADE, AND CONSTRUCT NEW PCC SIDEWALK		4	\$9	1	200	\$1,824	\$4,841	<b>\$7,500</b>
410 E 7th St, Pomona, CA	34.053326 -117.746559	EXCAVATE, GRADE, AND CONSTRUCT NEW PCC SIDEWALK		4	\$9	1	100	\$912	\$2,420	<b>\$3,800</b>
412 E 7th St, Pomona, CA	34.053326 -117.746544	EXCAVATE, GRADE, AND CONSTRUCT NEW PCC SIDEWALK	NEED VERIFICATION	4	\$9	1	660	\$6,020	\$15,974	<b>\$24,800</b>
412 E 7th St, Pomona, CA	34.053326 -117.746544	EXCAVATE, GRADE, AND CONSTRUCT NEW PCC SIDEWALK	NEED VERIFICATION	4	\$9	1	275	\$2,509	\$6,656	<b>\$10,300</b>
410 E 9th St, Pomona, CA	34.051506 -117.746498	EXCAVATE, GRADE, AND CONSTRUCT NEW PCC SIDEWALK	NEED VERIFICATION	4	\$9	1	450	\$4,105	\$10,891	<b>\$16,900</b>
410 E 9th St, Pomona, CA	34.051506 -117.746498	EXCAVATE, GRADE, AND CONSTRUCT NEW PCC SIDEWALK	NEED VERIFICATION	4	\$9	1	400	\$3,649	\$9,681	<b>\$15,000</b>

**DISTRICT: 3**

**COUNT OF DEFICIENCIES: 27**

**TOTAL COST SUMMARY: \$228,400**

Full Address	GPS	Item Description	Notes	Priority	Unit Cost	Quantity	Area	Subtotal	Escalated Total	Total Cost Estimated
1431 E E Mission Blvd	34.055721 -117.727570	ROOT SHAVE		4	\$113	2	0	\$226	\$599	<b>\$900</b>





Public Right-of-Way ADA Transition Plan Report

1590 S East End Ave	34.053989 -117.723839	REMOVE TREE	Lip Grind	4	\$1,136	1	0	\$1,136	\$3,015	<b>\$4,700</b>
286 11 TH ST	34.049656 -117.747818	REMOVE EXISTING IMPROVEMENTS AND CONSTRUCT PCC DRIVEWAY APPROAC		4	\$10	1	80	\$812	\$2,155	<b>\$3,300</b>
1590 S East End Ave	34.053989 -117.723839	REMOVE EXISTING IMPROVEMENTS AND CONSTRUCT PCC DRIVEWAY APPROAC	Lip Grind	4	\$10	1	400	\$4,060	\$10,773	<b>\$16,700</b>
915 E 11th St	34.049502 -117.758943	REMOVE AND RECONSTRUCT PCC SIDEWALK		4	\$9	1	50	\$428	\$1,137	<b>\$1,800</b>
196 E 11th St	34.049633 -117.748802	REMOVE AND RECONSTRUCT PCC SIDEWALK		4	\$9	1	50	\$428	\$1,137	<b>\$1,800</b>
215 E 11th St	34.049747 -117.748573	REMOVE AND RECONSTRUCT PCC SIDEWALK		4	\$9	1	100	\$857	\$2,273	<b>\$3,500</b>
226 E 11th St	34.049641 -117.748451	REMOVE AND RECONSTRUCT PCC SIDEWALK		4	\$9	1	50	\$428	\$1,137	<b>\$1,800</b>
235 E 11th St	34.049751 -117.748367	REMOVE AND RECONSTRUCT PCC SIDEWALK		4	\$9	1	100	\$857	\$2,273	<b>\$3,500</b>
286 11 TH ST	34.049656 -117.747818	REMOVE AND RECONSTRUCT PCC SIDEWALK		4	\$9	1	50	\$428	\$1,137	<b>\$1,800</b>





Public Right-of-Way ADA Transition Plan Report

1315 E 4th St	34.056561 -117.730240	REMOVE AND RECONSTRUCT PCC SIDEWALK	4	\$9	1	2000	\$17,135	\$45,464	<b>\$70,500</b>
1318 E 4th St	34.056454 -117.730156	REMOVE AND RECONSTRUCT PCC SIDEWALK	4	\$9	1	500	\$4,284	\$11,366	<b>\$17,600</b>
1341 E E Mission Blvd	34.055676 -117.729431	REMOVE AND RECONSTRUCT PCC SIDEWALK	4	\$9	1	300	\$2,570	\$6,820	<b>\$10,600</b>
1390 E E Mission Blvd	34.055592 -117.728394	REMOVE AND RECONSTRUCT PCC SIDEWALK	4	\$9	1	180	\$1,542	\$4,092	<b>\$6,300</b>
1400 E E Mission Blvd	34.055595 -117.728188	REMOVE AND RECONSTRUCT PCC SIDEWALK	4	\$9	1	120	\$1,028	\$2,728	<b>\$4,200</b>
1405 E E Mission Blvd	34.055706 -117.728111	REMOVE AND RECONSTRUCT PCC SIDEWALK	4	\$9	1	120	\$1,028	\$2,728	<b>\$4,200</b>
1422 E. 3rd St	34.057419 -117.728020	REMOVE AND RECONSTRUCT PCC SIDEWALK	4	\$9	1	490	\$4,198	\$11,139	<b>\$17,300</b>
1431 E E Mission Blvd	34.055721 -117.727570	REMOVE AND RECONSTRUCT PCC SIDEWALK	4	\$9	1	360	\$3,084	\$8,183	<b>\$12,700</b>
1457 E E Mission Blvd	34.055733 -117.727036	REMOVE AND RECONSTRUCT PCC SIDEWALK	4	\$9	1	50	\$428	\$1,137	<b>\$1,800</b>





Public Right-of-Way ADA Transition Plan Report

1480 E. 3rd St	34.057461 -117.726326	REMOVE AND RECONSTRUCT PCC SIDEWALK		4	\$9	1	500	\$4,284	\$11,366	<b>\$17,600</b>
1492 E 1st St	34.059261 -117.726112	REMOVE AND RECONSTRUCT PCC SIDEWALK		4	\$9	1	500	\$4,284	\$11,366	<b>\$17,600</b>
1600 E 1st St	34.059319 -117.723839	REMOVE AND RECONSTRUCT PCC SIDEWALK		4	\$9	1	100	\$857	\$2,273	<b>\$3,500</b>
1690 E E Mission Blvd	34.055775 -117.721039	REMOVE AND RECONSTRUCT PCC SIDEWALK		4	\$9	1	96	\$822	\$2,182	<b>\$3,400</b>
1761 E E Mission Blvd	34.055885 -117.720947	REMOVE AND RECONSTRUCT PCC SIDEWALK		4	\$9	1	30	\$257	\$682	<b>\$1,100</b>
1431 E E Mission Blvd	34.055721 -117.727570	REMOVE AND RECONSTRUCT PCC CROSS GUTTER		4	\$9	1	2	\$18	\$48	<b>\$100</b>
885 10th St	34.050424 -117.758399	GRIND PCC SIDEWALK		4	\$5	1	5	\$23	\$61	<b>\$100</b>

**DISTRICT: 4**

**COUNT OF DEFICIENCIES: 50**

**TOTAL COST SUMMARY: \$249,300**

Full Address	GPS	Item Description	Notes	Priority	Unit Cost	Quantity	Area	Subtotal	Escalated Total	Total Cost Estimated
1131 E COLUMBIA AVE ,	34.069206 -117.728050	ROOT SHAVE	8 Inch Curb; 18 Inch Gutter	4	\$113	1	0	\$113	\$300	<b>\$500</b>





Public Right-of-Way ADA Transition Plan Report

1130 E COLUMBIA AVE ,	34.069042 -117.728043	ROOT SHAVE		4	\$113	1	0	\$113	\$300	<b>\$500</b>
1152 E COLUMBIA AVE ,	34.069042 -117.727524	ROOT SHAVE		4	\$113	1	0	\$113	\$300	<b>\$500</b>
1156 E COLUMBIA AVE ,	34.069042 -117.727425	ROOT SHAVE		4	\$113	1	0	\$113	\$300	<b>\$500</b>
1236 Morning Sun Dr,	34.065022 -117.725472	ROOT SHAVE		4	\$113	1	0	\$113	\$300	<b>\$500</b>
684 Alta Dr,	34.065201 -117.724800	ROOT SHAVE		4	\$113	1	0	\$113	\$300	<b>\$500</b>
692 Alta Dr,	34.065254 -117.724800	ROOT SHAVE		4	\$113	1	0	\$113	\$300	<b>\$500</b>
668 Alta Dr,	34.065090 -117.724793	ROOT SHAVE	6"CURB 12" GUTTER IS PONDING	4	\$113	1	0	\$113	\$300	<b>\$500</b>
614 Karesh Ave,	34.064613 -117.722771	ROOT SHAVE	CHECK ROW FOR ROOT SHAVE	4	\$113	1	0	\$113	\$300	<b>\$500</b>
626 Karesh Ave,	34.064804 -117.722771	ROOT SHAVE	CHECK ROW FOR ROOT SHAVE	4	\$113	1	0	\$113	\$300	<b>\$500</b>







Public Right-of-Way ADA Transition Plan Report

650 Karesh Ave,	34.065186 -117.722771	ROOT SHAVE		4	\$113	1	0	\$113	\$300	<b>\$500</b>
1271 E Kingsley Ave ,	34.066860 -117.724670	REMOVE EXISTING IMPROVEMENTS AND CONSTRUCT PCC ALLEY APPROACH	6"CURB 12"GUTTER	4	\$5,757	1	0	\$5,757	\$15,274	<b>\$23,700</b>
1277 Mindo Dr,	34.066067 -117.724617	REMOVE EXISTING IMPROVEMENTS AND CONSTRUCT PCC ALLEY APPROACH		4	\$5,757	1	0	\$5,757	\$15,274	<b>\$23,700</b>
601 Abbey Ln,	34.064453 -117.721954	REMOVE EXISTING IMPROVEMENTS AND CONSTRUCT PCC ALLEY APPROACH		4	\$5,757	1	0	\$5,757	\$15,274	<b>\$23,700</b>
1178 Sharidan Ct.,	34.067513 -117.726715	REMOVE AND RELOCATE EXISTING WATER METER		4	\$973	1	0	\$973	\$2,581	<b>\$4,000</b>
881 Sheridan Ct.,	34.067486 -117.726387	REMOVE AND RELOCATE EXISTING WATER METER		4	\$973	1	0	\$973	\$2,581	<b>\$4,000</b>
877 Sheridan Ct. ,	34.067413 -117.726379	REMOVE AND RELOCATE EXISTING WATER METER		4	\$973	1	0	\$973	\$2,581	<b>\$4,000</b>
1116 E COLUMBIA AVE ,	34.069042 -117.728378	REMOVE AND RECONSTRUCT PCC SIDEWALK		4	\$9	1	25	\$214	\$568	<b>\$900</b>
1131 E COLUMBIA AVE ,	34.069206 -117.728050	REMOVE AND RECONSTRUCT PCC SIDEWALK	8 Inch Curb; 18 Inch Gutter	4	\$9	1	100	\$857	\$2,273	<b>\$3,500</b>





Public Right-of-Way ADA Transition Plan Report

1130 E COLUMBIA AVE ,	34.069042 -117.728043	REMOVE AND RECONSTRUCT PCC SIDEWALK		4	\$9	1	200	\$1,713	\$4,546	<b>\$7,000</b>
1152 E COLUMBIA AVE ,	34.069042 -117.727524	REMOVE AND RECONSTRUCT PCC SIDEWALK		4	\$9	1	75	\$643	\$1,705	<b>\$2,600</b>
1156 E COLUMBIA AVE ,	34.069042 -117.727425	REMOVE AND RECONSTRUCT PCC SIDEWALK		4	\$9	1	50	\$428	\$1,137	<b>\$1,800</b>
1162 E ALVARADO ST,	34.068325 -117.727303	REMOVE AND RECONSTRUCT PCC SIDEWALK	8 Inch Curb; 18 Inch Gutter	4	\$9	1	25	\$214	\$568	<b>\$900</b>
1249 Mindo Dr,	34.066013 -117.725349	REMOVE AND RECONSTRUCT PCC SIDEWALK		4	\$9	1	50	\$428	\$1,137	<b>\$1,800</b>
1254 Morning Sun Dr,	34.065033 -117.725052	REMOVE AND RECONSTRUCT PCC SIDEWALK		4	\$9	1	75	\$643	\$1,705	<b>\$2,600</b>
1257 Morning Sun Dr,	34.065201 -117.725014	REMOVE AND RECONSTRUCT PCC SIDEWALK		4	\$9	1	50	\$428	\$1,137	<b>\$1,800</b>
721 Alta Dr,	34.065433 -117.725006	REMOVE AND RECONSTRUCT PCC SIDEWALK		4	\$9	1	200	\$1,713	\$4,546	<b>\$7,000</b>
684 Alta Dr,	34.065201 -117.724800	REMOVE AND RECONSTRUCT PCC SIDEWALK		4	\$9	1	75	\$643	\$1,705	<b>\$2,600</b>





Public Right-of-Way ADA Transition Plan Report

692 Alta Dr,	34.065254 -117.724800	REMOVE AND RECONSTRUCT PCC SIDEWALK		4	\$9	1	200	\$1,713	\$4,546	<b>\$7,000</b>
708 Alta Dr,	34.065357 -117.724800	REMOVE AND RECONSTRUCT PCC SIDEWALK		4	\$9	1	75	\$643	\$1,705	<b>\$2,600</b>
668 Alta Dr,	34.065090 -117.724793	REMOVE AND RECONSTRUCT PCC SIDEWALK	6"CURB 12" GUTTER IS PONDING	4	\$9	1	100	\$857	\$2,273	<b>\$3,500</b>
1271 E Kingsley Ave ,	34.066860 -117.724670	REMOVE AND RECONSTRUCT PCC SIDEWALK	6"CURB 12"GUTTER	4	\$9	1	70	\$600	\$1,591	<b>\$2,500</b>
685 N East End Ave,	34.065041 -117.724022	REMOVE AND RECONSTRUCT PCC SIDEWALK		4	\$9	1	50	\$428	\$1,137	<b>\$1,800</b>
700 N East End Ave,	34.065166 -117.723823	REMOVE AND RECONSTRUCT PCC SIDEWALK		4	\$9	1	125	\$1,071	\$2,841	<b>\$4,400</b>
615 Karesh Ave,	34.064613 -117.722969	REMOVE AND RECONSTRUCT PCC SIDEWALK		4	\$9	1	60	\$514	\$1,364	<b>\$2,100</b>
614 Karesh Ave,	34.064613 -117.722771	REMOVE AND RECONSTRUCT PCC SIDEWALK	CHECK ROW FOR ROOT SHAVE	4	\$9	1	150	\$1,285	\$3,410	<b>\$5,300</b>
626 Karesh Ave,	34.064804 -117.722771	REMOVE AND RECONSTRUCT PCC SIDEWALK	CHECK ROW FOR ROOT SHAVE	4	\$9	1	150	\$1,285	\$3,410	<b>\$5,300</b>





Public Right-of-Way ADA Transition Plan Report

601 Abbey Ln,	34.064453 -117.721954	REMOVE AND RECONSTRUCT PCC SIDEWALK		4	\$9	1	60	\$514	\$1,364	<b>\$2,100</b>
1131 E COLUMBIA AVE ,	34.069206 -117.728050	REMOVE AND RECONSTRUCT PCC CURB AND GUTTER	8 Inch Curb; 18 Inch Gutter	4	\$55	1	20	\$1,092	\$2,898	<b>\$4,500</b>
1162 E ALVARADO ST,	34.068325 -117.727303	REMOVE AND RECONSTRUCT PCC CURB AND GUTTER	8 Inch Curb; 18 Inch Gutter	4	\$55	1	5	\$273	\$724	<b>\$1,100</b>
676 Alta Dr,	34.065147 -117.724800	REMOVE AND RECONSTRUCT PCC CURB AND GUTTER	6"CURB 12" GUTTER IS PONDING	4	\$55	1	20	\$1,092	\$2,898	<b>\$4,500</b>
668 Alta Dr,	34.065090 -117.724793	REMOVE AND RECONSTRUCT PCC CURB AND GUTTER	6"CURB 12" GUTTER IS PONDING	4	\$55	1	45	\$2,457	\$6,519	<b>\$10,100</b>
1271 E Kingsley Ave ,	34.066860 -117.724670	REMOVE AND RECONSTRUCT PCC CURB AND GUTTER	6"CURB 12"GUTTER	4	\$55	1	30	\$1,638	\$4,346	<b>\$6,700</b>
700 N East End Ave,	34.065166 -117.723823	GRIND PCC SIDEWALK		4	\$5	1	5	\$23	\$61	<b>\$100</b>
638 Karesh Ave,	34.064995 -117.722771	GRIND PCC SIDEWALK		4	\$5	1	6	\$28	\$73	<b>\$100</b>
650 Karesh Ave,	34.065186 -117.722771	GRIND PCC SIDEWALK		4	\$5	1	12	\$55	\$146	<b>\$200</b>





Public Right-of-Way ADA Transition Plan Report

877 Sheridan Ct. ,	34.067413 -117.726379	EXCAVATE, GRADE, AND CONSTRUCT RETAINING CURB OR SLOUGH WALL		4	\$43	1	135	\$5,843	\$15,503	<b>\$24,000</b>
1178 Sharidan Ct.,	34.067513 -117.726715	EXCAVATE, GRADE, AND CONSTRUCT NEW PCC SIDEWALK		4	\$9	1	250	\$2,280	\$6,051	<b>\$9,400</b>
881 Sheridan Ct.,	34.067486 -117.726387	EXCAVATE, GRADE, AND CONSTRUCT NEW PCC SIDEWALK		4	\$9	1	675	\$6,157	\$16,337	<b>\$25,300</b>
877 Sheridan Ct. ,	34.067413 -117.726379	EXCAVATE, GRADE, AND CONSTRUCT NEW PCC SIDEWALK		4	\$9	1	150	\$1,368	\$3,630	<b>\$5,600</b>

**DISTRICT: 6**

**COUNT OF DEFICIENCIES: 49**

**TOTAL COST SUMMARY: \$182,500**

Full Address	GPS	Item Description	Notes	Priority	Unit Cost	Quantity	Area	Subtotal	Escalated Total	Total Cost Estimated
1854 YORBA	34.082962 -117.759026	REMOVE TREE		4	\$1,136	1	0	\$1,136	\$3,015	<b>\$4,700</b>
1789 WESTWOOD	34.081387 -117.758919	REMOVE TREE		4	\$1,136	1	0	\$1,136	\$3,015	<b>\$4,700</b>
1809 WESTWOOD	34.081829 -117.758568	REMOVE TREE		4	\$1,136	1	0	\$1,136	\$3,015	<b>\$4,700</b>
1899 YORBA	34.083824 -117.758553	REMOVE TREE		4	\$1,136	1	0	\$1,136	\$3,015	<b>\$4,700</b>



A BUREAU VERITAS GROUP COMPANY



Public Right-of-Way ADA Transition Plan Report

ALISIO & YORBA	34.083706 -117.758446	REMOVE TREE	4	\$1,136	1	0	\$1,136	\$3,015	<b>\$4,700</b>
1841 WESTWOOD	34.082291 -117.758209	REMOVE TREE	4	\$1,136	1	0	\$1,136	\$3,015	<b>\$4,700</b>
1935 YORBA	34.084419 -117.758141	REMOVE TREE	4	\$1,136	1	0	\$1,136	\$3,015	<b>\$4,700</b>
1947 YORBA	34.084618 -117.757996	REMOVE TREE	4	\$1,136	1	0	\$1,136	\$3,015	<b>\$4,700</b>
1947 YORBA	34.084618 -117.757996	REMOVE TREE	4	\$1,136	1	0	\$1,136	\$3,015	<b>\$4,700</b>
1885 WESTWOOD	34.082932 -117.757736	REMOVE TREE	4	\$1,136	1	0	\$1,136	\$3,015	<b>\$4,700</b>
1973 YORBA	34.085049 -117.757698	REMOVE TREE	4	\$1,136	1	0	\$1,136	\$3,015	<b>\$4,700</b>
ALISIO & WESTWOOD	34.083111 -117.757622	REMOVE TREE	4	\$1,136	1	0	\$1,136	\$3,015	<b>\$4,700</b>
2012 YORBA	34.085682 -117.756966	REMOVE TREE	4	\$1,136	1	0	\$1,136	\$3,015	<b>\$4,700</b>





Public Right-of-Way ADA Transition Plan Report

2300 FAIR AVE	34.091526 -117.760307	REMOVE AND RECONSTRUCT PCC SIDEWALK	4	\$9	1	175	\$1,499	\$3,978	<b>\$6,200</b>
1753 WESTWOOD	34.080662 -117.759644	REMOVE AND RECONSTRUCT PCC SIDEWALK	4	\$9	1	100	\$857	\$2,273	<b>\$3,500</b>
1764 WESTWOOD	34.080814 -117.759277	REMOVE AND RECONSTRUCT PCC SIDEWALK	4	\$9	1	100	\$857	\$2,273	<b>\$3,500</b>
1854 YORBA	34.082962 -117.759026	REMOVE AND RECONSTRUCT PCC SIDEWALK	4	\$9	1	100	\$857	\$2,273	<b>\$3,500</b>
1789 WESTWOOD	34.081387 -117.758919	REMOVE AND RECONSTRUCT PCC SIDEWALK	4	\$9	1	80	\$685	\$1,819	<b>\$2,800</b>
1809 WESTWOOD	34.081829 -117.758568	REMOVE AND RECONSTRUCT PCC SIDEWALK	4	\$9	1	80	\$685	\$1,819	<b>\$2,800</b>
1899 YORBA	34.083824 -117.758553	REMOVE AND RECONSTRUCT PCC SIDEWALK	4	\$9	1	100	\$857	\$2,273	<b>\$3,500</b>
1905 YORBA	34.083923 -117.758484	REMOVE AND RECONSTRUCT PCC SIDEWALK	4	\$9	1	100	\$857	\$2,273	<b>\$3,500</b>
ALISIO & YORBA	34.083733 -117.758476	REMOVE AND RECONSTRUCT PCC SIDEWALK	4	\$9	1	175	\$1,499	\$3,978	<b>\$6,200</b>





Public Right-of-Way ADA Transition Plan Report

1823 WESTWOOD	34.082031 -117.758415	REMOVE AND RECONSTRUCT PCC SIDEWALK		4	\$9	1	40	\$343	\$909	<b>\$1,400</b>
1841 WESTWOOD	34.082291 -117.758209	REMOVE AND RECONSTRUCT PCC SIDEWALK		4	\$9	1	80	\$685	\$1,819	<b>\$2,800</b>
1918 YORBA	34.084072 -117.758194	REMOVE AND RECONSTRUCT PCC SIDEWALK		4	\$9	1	100	\$857	\$2,273	<b>\$3,500</b>
1935 YORBA	34.084419 -117.758141	REMOVE AND RECONSTRUCT PCC SIDEWALK		4	\$9	1	150	\$1,285	\$3,410	<b>\$5,300</b>
1853 WESTWOOD	34.082462 -117.758072	REMOVE AND RECONSTRUCT PCC SIDEWALK		4	\$9	1	40	\$343	\$909	<b>\$1,400</b>
1947 YORBA	34.084618 -117.757996	REMOVE AND RECONSTRUCT PCC SIDEWALK	In front to from walkway	4	\$9	1	150	\$1,285	\$3,410	<b>\$5,300</b>
1947 YORBA	34.084618 -117.757996	REMOVE AND RECONSTRUCT PCC SIDEWALK	Next to tree	4	\$9	1	100	\$857	\$2,273	<b>\$3,500</b>
1885 WESTWOOD	34.082932 -117.757736	REMOVE AND RECONSTRUCT PCC SIDEWALK		4	\$9	1	40	\$343	\$909	<b>\$1,400</b>
1973 YORBA	34.085049 -117.757698	REMOVE AND RECONSTRUCT PCC SIDEWALK		4	\$9	1	250	\$2,142	\$5,683	<b>\$8,800</b>







Public Right-of-Way ADA Transition Plan Report

ALISIO AND WESTWOOD	34.083141 -117.757629	REMOVE AND RECONSTRUCT PCC SIDEWALK	4	\$9	1	80	\$685	\$1,819	<b>\$2,800</b>
1890 WESTWOOD	34.082947 -117.757530	REMOVE AND RECONSTRUCT PCC SIDEWALK	4	\$9	1	100	\$857	\$2,273	<b>\$3,500</b>
2003 YORBA	34.085533 -117.757309	REMOVE AND RECONSTRUCT PCC SIDEWALK	4	\$9	1	300	\$2,570	\$6,820	<b>\$10,600</b>
2025 YORBA	34.085869 -117.757004	REMOVE AND RECONSTRUCT PCC SIDEWALK	4	\$9	1	300	\$2,570	\$6,820	<b>\$10,600</b>
2012 YORBA	34.085682 -117.756966	REMOVE AND RECONSTRUCT PCC SIDEWALK	4	\$9	1	100	\$857	\$2,273	<b>\$3,500</b>
703 LAREDO	34.090927 -117.760956	REMOVE AND RECONSTRUCT PCC CURB AND GUTTER	4	\$55	1	30	\$1,638	\$4,346	<b>\$6,700</b>
2025 YORBA	34.085869 -117.757004	REMOVE AND RECONSTRUCT PCC CURB AND GUTTER	4	\$55	1	50	\$2,730	\$7,244	<b>\$11,200</b>
1853 WESTWOOD	34.082462 -117.758072	REMOVE AND RECONSTRUCT PCC CURB	4	\$31	1	10	\$313	\$831	<b>\$1,300</b>
1913 WESTWOOD	34.083508 -117.757362	REMOVE AND RECONSTRUCT PCC CURB	4	\$31	1	10	\$313	\$831	<b>\$1,300</b>





Public Right-of-Way ADA Transition Plan Report

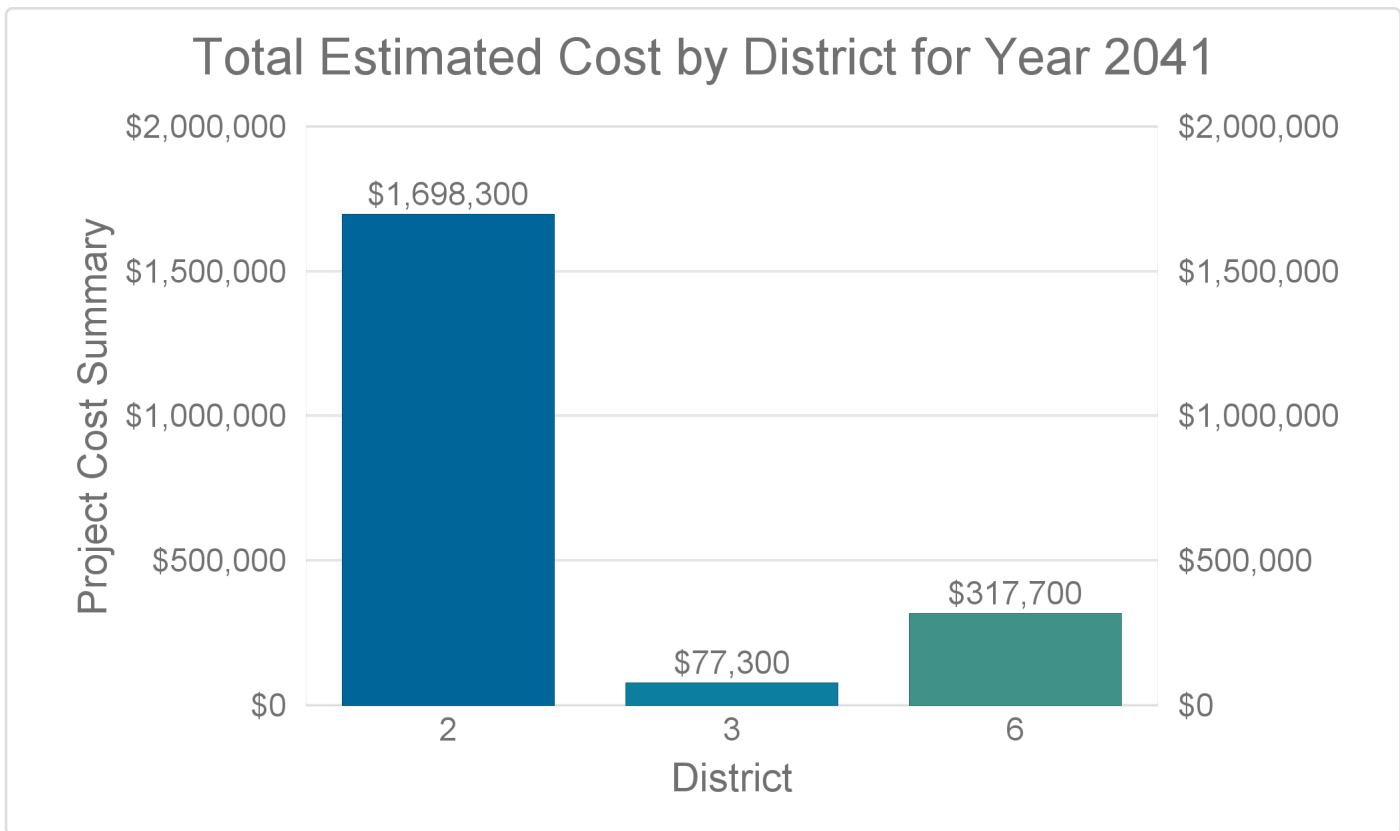
1848 YORBA	34.082878 -117.759102	GRIND PCC SIDEWALK	4	\$5	1	5	\$23	\$61	<b>\$100</b>
1853 WESTWOOD	34.082462 -117.758072	GRIND PCC SIDEWALK	4	\$5	1	5	\$23	\$61	<b>\$100</b>
1946 YORBA	34.084564 -117.757843	GRIND PCC SIDEWALK	4	\$5	1	5	\$23	\$61	<b>\$100</b>
1954 YORBA	34.084705 -117.757744	GRIND PCC SIDEWALK	4	\$5	1	5	\$23	\$61	<b>\$100</b>
1973 YORBA	34.085049 -117.757698	GRIND PCC SIDEWALK	4	\$5	1	5	\$23	\$61	<b>\$100</b>
1882 WESTWOOD	34.082832 -117.757614	GRIND PCC SIDEWALK	4	\$5	1	5	\$23	\$61	<b>\$100</b>
1972 YORBA	34.085022 -117.757523	GRIND PCC SIDEWALK	4	\$5	1	6	\$28	\$73	<b>\$100</b>
1913 WESTWOOD	34.083508 -117.757362	GRIND PCC SIDEWALK	4	\$5	1	4	\$18	\$49	<b>\$100</b>
2004 YORBA	34.085552 -117.757088	GRIND PCC SIDEWALK	4	\$5	1	10	\$46	\$122	<b>\$200</b>





**Total District Cost Estimate Summary Table for Year 2041 :**

	Priority 1 Estimated Costs	Priority 2 Estimated Costs	Priority 3 Estimated Costs	Priority 4 Estimated Costs	Total Estimated Project Costs
District 1	\$0	\$0	\$0	\$0	<b>\$0</b>
District 2	\$0	\$0	\$0	\$1,698,300	<b>\$1,698,300</b>
District 3	\$0	\$0	\$0	\$77,300	<b>\$77,300</b>
District 4	\$0	\$0	\$0	\$0	<b>\$0</b>
District 5	\$0	\$0	\$0	\$0	<b>\$0</b>
District 6	\$0	\$0	\$0	\$317,700	<b>\$317,700</b>
<b>Total</b>	<b>\$0</b>	<b>\$0</b>	<b>\$0</b>	<b>\$2,093,300</b>	<b>\$2,093,300</b>





**DISTRICT: 2**

**COUNT OF DEFICIENCIES: 125**

**TOTAL COST SUMMARY: \$1,698,300**

Full Address	GPS	Item Description	Notes	Priority	Unit Cost	Quantity	Area	Subtotal	Escalated Total	Total Cost Estimated
389 E 11th St, Pomona, CA	34.049789 -117.746712	ROOT SHAVE		4	\$113	1	0	\$113	\$315	<b>\$500</b>
435 E 11th St, Pomona, CA	34.049805 -117.746185	ROOT SHAVE		4	\$113	1	0	\$113	\$315	<b>\$500</b>
714 S Palomares St, Pomona, CA	34.053257 -117.745544	ROOT SHAVE	Power pole needs to be relocated (ROW)	4	\$113	1	0	\$113	\$315	<b>\$500</b>
512 E 8th St, Pomona, CA	34.052444 -117.745415	ROOT SHAVE		4	\$113	1	0	\$113	\$315	<b>\$500</b>
527 E 11th St, Pomona, CA	34.049828 -117.745171	ROOT SHAVE		4	\$113	1	0	\$113	\$315	<b>\$500</b>
638 E 7th St, Pomona, CA	34.053383 -117.744087	ROOT SHAVE		4	\$113	1	0	\$113	\$315	<b>\$500</b>
714 S Palomares St, Pomona, CA	34.053257 -117.745544	REMOVE TREE		4	\$1,136	2	0	\$2,273	\$6,332	<b>\$9,800</b>
505 E 11th St, Pomona, CA	34.049824 -117.745400	REMOVE TREE		4	\$1,136	2	0	\$2,273	\$6,332	<b>\$9,800</b>



A BUREAU VERITAS GROUP COMPANY



Public Right-of-Way ADA Transition Plan Report

586 E 7th St, Pomona, CA	34.053371 -117.744675	REMOVE TREE	4	\$1,136	4	0	\$4,545	\$12,663	<b>\$19,600</b>
590 E 10th St, Pomona, CA	34.050648 -117.744530	REMOVE TREE	4	\$1,136	1	0	\$1,136	\$3,166	<b>\$4,900</b>
593 E 10th St, Pomona, CA	34.050758 -117.744514	REMOVE TREE	4	\$1,136	2	0	\$2,273	\$6,332	<b>\$9,800</b>
1049 S Linden St, Pomona, CA	34.050255 -117.744469	REMOVE TREE	4	\$1,136	3	0	\$3,409	\$9,497	<b>\$14,700</b>
350 E 11th St, Pomona, CA	34.049671 -117.747101	REMOVE EXISTING IMPROVEMENTS AND CONSTRUCT PCC DRIVEWAY APPROAC	4	\$10	1	100	\$1,015	\$2,828	<b>\$4,400</b>
404 E 11th St, Pomona, CA	34.049686 -117.746490	REMOVE EXISTING IMPROVEMENTS AND CONSTRUCT PCC DRIVEWAY APPROAC	4	\$10	1	200	\$2,030	\$5,656	<b>\$8,800</b>
714 S Palomares St, Pomona, CA	34.053257 -117.745544	REMOVE EXISTING IMPROVEMENTS AND CONSTRUCT PCC DRIVEWAY APPROAC	4	\$10	1	200	\$2,030	\$5,656	<b>\$8,800</b>
524 E 11th St, Pomona, CA	34.049717 -117.745194	REMOVE EXISTING IMPROVEMENTS AND CONSTRUCT PCC DRIVEWAY APPROAC	4	\$10	1	100	\$1,015	\$2,828	<b>\$4,400</b>
586 E 7th St, Pomona, CA	34.053371 -117.744675	REMOVE EXISTING IMPROVEMENTS AND CONSTRUCT PCC DRIVEWAY APPROAC	4	\$10	1	100	\$1,015	\$2,828	<b>\$4,400</b>





Public Right-of-Way ADA Transition Plan Report

867 S Linden St, Pomona, CA	34.051918 -117.744530	REMOVE EXISTING IMPROVEMENTS AND CONSTRUCT PCC DRIVEWAY APPROACH	4	\$10	1	200	\$2,030	\$5,656	<b>\$8,800</b>
703 E 7th St, Pomona, CA	34.053513 -117.743355	REMOVE EXISTING IMPROVEMENTS AND CONSTRUCT PCC DRIVEWAY APPROACH	4	\$10	1	200	\$2,030	\$5,656	<b>\$8,800</b>
490 E 9th St, Pomona, CA	34.051525 -117.745659	REMOVE EXISTING IMPROVEMENTS AND CONSTRUCT PCC ALLEY APPROACH	4	\$5,757	1	0	\$5,757	\$16,038	<b>\$24,900</b>
1047 S Palomares St, Pomona, CA	34.050247 -117.745560	REMOVE EXISTING IMPROVEMENTS AND CONSTRUCT PCC ALLEY APPROACH	4	\$5,757	1	0	\$5,757	\$16,038	<b>\$24,900</b>
505 E 10th St, Pomona, CA	34.050735 -117.745438	REMOVE EXISTING IMPROVEMENTS AND CONSTRUCT PCC ALLEY APPROACH	4	\$5,757	1	0	\$5,757	\$16,038	<b>\$24,900</b>
510 E 10th St, Pomona, CA	34.050625 -117.745369	REMOVE EXISTING IMPROVEMENTS AND CONSTRUCT PCC ALLEY APPROACH	4	\$5,757	1	0	\$5,757	\$16,038	<b>\$24,900</b>
688 E 7th St, Pomona, CA	34.053398 -117.743561	REMOVE EXISTING IMPROVEMENTS AND CONSTRUCT PCC ALLEY APPROACH	4	\$5,757	1	0	\$5,757	\$16,038	<b>\$24,900</b>
590 E 10th St, Pomona, CA	34.050648 -117.744530	REMOVE AND RELOCATE FENCE	4	\$49	1	30	\$1,456	\$4,057	<b>\$6,300</b>
1049 S Linden St, Pomona, CA	34.050255 -117.744469	REMOVE AND RELOCATE FENCE	4	\$49	1	60	\$2,912	\$8,114	<b>\$12,600</b>





## Public Right-of-Way ADA Transition Plan Report

337 E 11th St, Pomona, CA	34.049778 -117.747253	REMOVE AND RECONSTRUCT PCC SIDEWALK	4	\$9	1	75	\$643	\$1,790	<b>\$2,800</b>
350 E 11th St, Pomona, CA	34.049671 -117.747101	REMOVE AND RECONSTRUCT PCC SIDEWALK	4	\$9	1	100	\$857	\$2,387	<b>\$3,700</b>
389 E 11th St, Pomona, CA	34.049789 -117.746712	REMOVE AND RECONSTRUCT PCC SIDEWALK	4	\$9	1	75	\$643	\$1,790	<b>\$2,800</b>
430 E 11th St, Pomona, CA	34.049694 -117.746223	REMOVE AND RECONSTRUCT PCC SIDEWALK	4	\$9	1	50	\$428	\$1,193	<b>\$1,800</b>
435 E 11th St, Pomona, CA	34.049805 -117.746185	REMOVE AND RECONSTRUCT PCC SIDEWALK	4	\$9	1	75	\$643	\$1,790	<b>\$2,800</b>
461 E 10th St, Pomona, CA	34.050720 -117.745941	REMOVE AND RECONSTRUCT PCC SIDEWALK	4	\$9	1	50	\$428	\$1,193	<b>\$1,800</b>
490 E 7th St, Pomona, CA	34.053345 -117.745735	REMOVE AND RECONSTRUCT PCC SIDEWALK	4	\$9	1	25	\$214	\$597	<b>\$900</b>
857 S Palomares St, Pomona, CA	34.051975 -117.745621	REMOVE AND RECONSTRUCT PCC SIDEWALK	4	\$9	1	60	\$514	\$1,432	<b>\$2,200</b>
496 E 10th St, Pomona, CA	34.050621 -117.745567	REMOVE AND RECONSTRUCT PCC SIDEWALK	4	\$9	1	48	\$411	\$1,146	<b>\$1,800</b>



Public Right-of-Way ADA Transition Plan Report

512 E 8th St, Pomona, CA	34.052444 -117.745415	REMOVE AND RECONSTRUCT PCC SIDEWALK	4	\$9	1	36	\$308	\$859	<b>\$1,300</b>
515 E 8th St, Pomona, CA	34.052555 -117.745400	REMOVE AND RECONSTRUCT PCC SIDEWALK	4	\$9	1	50	\$428	\$1,193	<b>\$1,800</b>
535 E 8th St, Pomona, CA	34.052559 -117.745194	REMOVE AND RECONSTRUCT PCC SIDEWALK	4	\$9	1	25	\$214	\$597	<b>\$900</b>
527 E 11th St, Pomona, CA	34.049828 -117.745171	REMOVE AND RECONSTRUCT PCC SIDEWALK	4	\$9	1	75	\$643	\$1,790	<b>\$2,800</b>
550 E 10th St, Pomona, CA	34.050636 -117.744949	REMOVE AND RECONSTRUCT PCC SIDEWALK	4	\$9	1	75	\$643	\$1,790	<b>\$2,800</b>
560 E 8th St, Pomona, CA	34.052456 -117.744919	REMOVE AND RECONSTRUCT PCC SIDEWALK	4	\$9	1	100	\$857	\$2,387	<b>\$3,700</b>
561 E 9th St, Pomona, CA	34.051659 -117.744888	REMOVE AND RECONSTRUCT PCC SIDEWALK	4	\$9	1	50	\$428	\$1,193	<b>\$1,800</b>
565 E 11th St, Pomona, CA	34.049839 -117.744782	REMOVE AND RECONSTRUCT PCC SIDEWALK	4	\$9	1	100	\$857	\$2,387	<b>\$3,700</b>
586 E 7th St, Pomona, CA	34.053371 -117.744675	REMOVE AND RECONSTRUCT PCC SIDEWALK	4	\$9	1	200	\$1,713	\$4,774	<b>\$7,400</b>







Public Right-of-Way ADA Transition Plan Report

588 E 8th St, Pomona, CA	34.052460 -117.744621	REMOVE AND RECONSTRUCT PCC SIDEWALK	80 x15 pave	4	\$9	1	400	\$3,427	\$9,547	<b>\$14,800</b>
604 E 7th St, Pomona, CA	34.053375 -117.744438	REMOVE AND RECONSTRUCT PCC SIDEWALK		4	\$9	1	120	\$1,028	\$2,864	<b>\$4,400</b>
631 E 9th St, Pomona, CA	34.051678 -117.744110	REMOVE AND RECONSTRUCT PCC SIDEWALK		4	\$9	1	60	\$514	\$1,432	<b>\$2,200</b>
638 E 7th St, Pomona, CA	34.053383 -117.744087	REMOVE AND RECONSTRUCT PCC SIDEWALK		4	\$9	1	30	\$257	\$716	<b>\$1,100</b>
662 E 7th St, Pomona, CA	34.053390 -117.743835	REMOVE AND RECONSTRUCT PCC SIDEWALK		4	\$9	1	36	\$308	\$859	<b>\$1,300</b>
688 E 7th St, Pomona, CA	34.053398 -117.743561	REMOVE AND RECONSTRUCT PCC SIDEWALK	On Eleanor St., near the alley	4	\$9	1	90	\$771	\$2,148	<b>\$3,300</b>
688 E 7th St, Pomona, CA	34.053398 -117.743561	REMOVE AND RECONSTRUCT PCC SIDEWALK	NEED FIELD VERIFICATION	4	\$9	1	60	\$514	\$1,432	<b>\$2,200</b>
720 E 7th St, Pomona, CA	34.053410 -117.742981	REMOVE AND RECONSTRUCT PCC SIDEWALK		4	\$9	1	360	\$3,084	\$8,593	<b>\$13,300</b>
515 E 8th St, Pomona, CA	34.052555 -117.745400	REMOVE AND RECONSTRUCT PCC CURB AND GUTTER		4	\$55	1	10	\$546	\$1,521	<b>\$2,400</b>





Public Right-of-Way ADA Transition Plan Report

575 E 8th St, Pomona, CA	34.052567 -117.744774	REMOVE AND RECONSTRUCT PCC CURB AND GUTTER	80x15 pave	4	\$55	1	80	\$4,368	\$12,170	<b>\$18,900</b>
588 E 8th St, Pomona, CA	34.052460 -117.744621	REMOVE AND RECONSTRUCT PCC CURB AND GUTTER	80 x15 pave	4	\$55	1	80	\$4,368	\$12,170	<b>\$18,900</b>
638 E 7th St, Pomona, CA	34.053383 -117.744087	REMOVE AND RECONSTRUCT PCC CURB AND GUTTER		4	\$55	1	15	\$819	\$2,282	<b>\$3,500</b>
510 E 10th St, Pomona, CA	34.050625 -117.745369	GRIND PCC SIDEWALK		4	\$5	1	6	\$28	\$77	<b>\$100</b>
612 E 10th St, Pomona, CA	34.050655 -117.744247	GRIND PCC SIDEWALK		4	\$5	1	5	\$23	\$64	<b>\$100</b>
630 E 9th St, Pomona, CA	34.051567 -117.744103	GRIND PCC SIDEWALK		4	\$5	1	5	\$23	\$64	<b>\$100</b>
689 E 8th St, Pomona, CA	34.052597 -117.743530	GRIND PCC SIDEWALK		4	\$5	1	5	\$23	\$64	<b>\$100</b>
505 E 11th St, Pomona, CA	34.049824 -117.745400	EXCAVATE, GRADE, AND CONSTRUCT RETAINING CURB OR SLOUGH WALL		4	\$43	1	40	\$1,731	\$4,823	<b>\$7,500</b>
714 S Palomares St, Pomona, CA	34.053257 -117.745544	EXCAVATE, GRADE, AND CONSTRUCT PCC CURB AND GUTTER	Power pole needs to be relocated (ROW)	4	\$89	1	100	\$8,877	\$24,730	<b>\$38,300</b>





Public Right-of-Way ADA Transition Plan Report

714 S Palomares St, Pomona, CA	34.053257 -117.745544	EXCAVATE, GRADE, AND CONSTRUCT PCC CURB AND GUTTER	NEED VERIFICATION	4	\$89	1	50	\$4,438	\$12,365	<b>\$19,200</b>
510 E 10th St, Pomona, CA	34.050625 -117.745369	EXCAVATE, GRADE, AND CONSTRUCT PCC CURB AND GUTTER		4	\$89	1	15	\$1,332	\$3,710	<b>\$5,700</b>
555 E 7th St, Pomona, CA	34.053471 -117.745018	EXCAVATE, GRADE, AND CONSTRUCT PCC CURB AND GUTTER		4	\$89	1	55	\$4,882	\$13,602	<b>\$21,100</b>
563 E 7th St, Pomona, CA	34.053474 -117.744934	EXCAVATE, GRADE, AND CONSTRUCT PCC CURB AND GUTTER		4	\$89	1	50	\$4,438	\$12,365	<b>\$19,200</b>
587 E 7th St, Pomona, CA	34.053482 -117.744682	EXCAVATE, GRADE, AND CONSTRUCT PCC CURB AND GUTTER		4	\$89	1	55	\$4,882	\$13,602	<b>\$21,100</b>
586 E 7th St, Pomona, CA	34.053371 -117.744675	EXCAVATE, GRADE, AND CONSTRUCT PCC CURB AND GUTTER	NEED VERIFICATION	4	\$89	1	95	\$8,433	\$23,494	<b>\$36,400</b>
586 E 7th St, Pomona, CA	34.053371 -117.744675	EXCAVATE, GRADE, AND CONSTRUCT PCC CURB AND GUTTER	NEED VERIFICATION	4	\$89	1	55	\$4,882	\$13,602	<b>\$21,100</b>
588 E 8th St, Pomona, CA	34.052460 -117.744621	EXCAVATE, GRADE, AND CONSTRUCT PCC CURB AND GUTTER		4	\$89	1	110	\$9,764	\$27,203	<b>\$42,200</b>
586 E 9th St, Pomona, CA	34.051556 -117.744606	EXCAVATE, GRADE, AND CONSTRUCT PCC CURB AND GUTTER		4	\$89	1	90	\$7,989	\$22,257	<b>\$34,500</b>





Public Right-of-Way ADA Transition Plan Report

593 E 8th St, Pomona, CA	34.052574 -117.744583	EXCAVATE, GRADE, AND CONSTRUCT PCC CURB AND GUTTER	4	\$89	1	110	\$9,764	\$27,203	<b>\$42,200</b>
855 S Linden St, Pomona, CA	34.052021 -117.744537	EXCAVATE, GRADE, AND CONSTRUCT PCC CURB AND GUTTER	4	\$89	1	55	\$4,882	\$13,602	<b>\$21,100</b>
590 E 10th St, Pomona, CA	34.050648 -117.744530	EXCAVATE, GRADE, AND CONSTRUCT PCC CURB AND GUTTER	4	\$89	1	45	\$3,995	\$11,129	<b>\$17,200</b>
867 S Linden St, Pomona, CA	34.051918 -117.744530	EXCAVATE, GRADE, AND CONSTRUCT PCC CURB AND GUTTER	4	\$89	1	100	\$8,877	\$24,730	<b>\$38,300</b>
593 E 10th St, Pomona, CA	34.050758 -117.744514	EXCAVATE, GRADE, AND CONSTRUCT PCC CURB AND GUTTER	4	\$89	1	55	\$4,882	\$13,602	<b>\$21,100</b>
961 S Linden St, Pomona, CA	34.051064 -117.744499	EXCAVATE, GRADE, AND CONSTRUCT PCC CURB AND GUTTER	4	\$89	1	40	\$3,551	\$9,892	<b>\$15,300</b>
1049 S Linden St, Pomona, CA	34.050255 -117.744469	EXCAVATE, GRADE, AND CONSTRUCT PCC CURB AND GUTTER	4	\$89	1	55	\$4,882	\$13,602	<b>\$21,100</b>
607 E 8th St, Pomona, CA	34.052578 -117.744392	EXCAVATE, GRADE, AND CONSTRUCT PCC CURB AND GUTTER	4	\$89	1	105	\$9,321	\$25,967	<b>\$40,200</b>
606 E 9th St, Pomona, CA	34.051559 -117.744354	EXCAVATE, GRADE, AND CONSTRUCT PCC CURB AND GUTTER	4	\$89	1	90	\$7,989	\$22,257	<b>\$34,500</b>



A BUREAU VERITAS GROUP COMPANY



Public Right-of-Way ADA Transition Plan Report

612 E 8th St, Pomona, CA	34.052467 -117.744324	EXCAVATE, GRADE, AND CONSTRUCT PCC CURB AND GUTTER		4	\$89	1	105	\$9,321	\$25,967	<b>\$40,200</b>
612 E 10th St, Pomona, CA	34.050655 -117.744247	EXCAVATE, GRADE, AND CONSTRUCT PCC CURB AND GUTTER		4	\$89	1	95	\$8,433	\$23,494	<b>\$36,400</b>
689 E 8th St, Pomona, CA	34.052597 -117.743530	EXCAVATE, GRADE, AND CONSTRUCT PCC CURB AND GUTTER		4	\$89	1	110	\$9,764	\$27,203	<b>\$42,200</b>
665 S Eleanor St, Pomona, CA	34.053776 -117.743500	EXCAVATE, GRADE, AND CONSTRUCT PCC CURB AND GUTTER		4	\$89	1	50	\$4,438	\$12,365	<b>\$19,200</b>
703 E 7th St, Pomona, CA	34.053513 -117.743355	EXCAVATE, GRADE, AND CONSTRUCT PCC CURB AND GUTTER	NEED VERIFICATION	4	\$89	1	160	\$14,203	\$39,568	<b>\$61,300</b>
703 E 7th St, Pomona, CA	34.053513 -117.743355	EXCAVATE, GRADE, AND CONSTRUCT PCC CURB AND GUTTER	NEED VERIFICATION	4	\$89	1	50	\$4,438	\$12,365	<b>\$19,200</b>
720 E 7th St, Pomona, CA	34.053410 -117.742981	EXCAVATE, GRADE, AND CONSTRUCT PCC CURB AND GUTTER		4	\$89	1	60	\$5,326	\$14,838	<b>\$23,000</b>
389 E 11th St, Pomona, CA	34.049789 -117.746712	EXCAVATE, GRADE, AND CONSTRUCT NEW PCC SIDEWALK		4	\$9	1	450	\$4,105	\$11,436	<b>\$17,700</b>
440 E 7th St, Pomona, CA	34.053333 -117.746254	EXCAVATE, GRADE, AND CONSTRUCT NEW PCC SIDEWALK		4	\$9	1	375	\$3,421	\$9,530	<b>\$14,800</b>





Public Right-of-Way ADA Transition Plan Report

495 E 10th St, Pomona, CA	34.050732 -117.745590	EXCAVATE, GRADE, AND CONSTRUCT NEW PCC SIDEWALK		4	\$9	1	600	\$5,473	\$15,248	<b>\$23,600</b>
1047 S Palomares St, Pomona, CA	34.050247 -117.745560	EXCAVATE, GRADE, AND CONSTRUCT NEW PCC SIDEWALK		4	\$9	1	450	\$4,105	\$11,436	<b>\$17,700</b>
714 S Palomares St, Pomona, CA	34.053257 -117.745544	EXCAVATE, GRADE, AND CONSTRUCT NEW PCC SIDEWALK	Power pole needs to be relocated (ROW)	4	\$9	1	660	\$6,020	\$16,773	<b>\$26,000</b>
714 S Palomares St, Pomona, CA	34.053257 -117.745544	EXCAVATE, GRADE, AND CONSTRUCT NEW PCC SIDEWALK	NEED VERIFICATION	4	\$9	1	390	\$3,558	\$9,911	<b>\$15,400</b>
1097 S Palomares St, Pomona, CA	34.049808 -117.745544	EXCAVATE, GRADE, AND CONSTRUCT NEW PCC SIDEWALK		4	\$9	1	450	\$4,105	\$11,436	<b>\$17,700</b>
510 E 9th St, Pomona, CA	34.051533 -117.745407	EXCAVATE, GRADE, AND CONSTRUCT NEW PCC SIDEWALK		4	\$9	1	540	\$4,926	\$13,723	<b>\$21,300</b>
505 E 11th St, Pomona, CA	34.049824 -117.745400	EXCAVATE, GRADE, AND CONSTRUCT NEW PCC SIDEWALK		4	\$9	1	480	\$4,379	\$12,198	<b>\$18,900</b>
563 E 7th St, Pomona, CA	34.053474 -117.744934	EXCAVATE, GRADE, AND CONSTRUCT NEW PCC SIDEWALK		4	\$9	1	250	\$2,280	\$6,353	<b>\$9,800</b>
587 E 7th St, Pomona, CA	34.053482 -117.744682	EXCAVATE, GRADE, AND CONSTRUCT NEW PCC SIDEWALK		4	\$9	1	275	\$2,509	\$6,989	<b>\$10,800</b>





Public Right-of-Way ADA Transition Plan Report

586 E 7th St, Pomona, CA	34.053371 -117.744675	EXCAVATE, GRADE, AND CONSTRUCT NEW PCC SIDEWALK	NEED VERIFICATION	4	\$9	1	570	\$5,200	\$14,486	<b>\$22,500</b>
586 E 7th St, Pomona, CA	34.053371 -117.744675	EXCAVATE, GRADE, AND CONSTRUCT NEW PCC SIDEWALK	NEED VERIFICATION	4	\$9	1	330	\$3,010	\$8,386	<b>\$13,000</b>
588 E 8th St, Pomona, CA	34.052460 -117.744621	EXCAVATE, GRADE, AND CONSTRUCT NEW PCC SIDEWALK		4	\$9	1	660	\$6,020	\$16,773	<b>\$26,000</b>
586 E 9th St, Pomona, CA	34.051556 -117.744606	EXCAVATE, GRADE, AND CONSTRUCT NEW PCC SIDEWALK		4	\$9	1	540	\$4,926	\$13,723	<b>\$21,300</b>
593 E 8th St, Pomona, CA	34.052574 -117.744583	EXCAVATE, GRADE, AND CONSTRUCT NEW PCC SIDEWALK		4	\$9	1	660	\$6,020	\$16,773	<b>\$26,000</b>
855 S Linden St, Pomona, CA	34.052021 -117.744537	EXCAVATE, GRADE, AND CONSTRUCT NEW PCC SIDEWALK		4	\$9	1	330	\$3,010	\$8,386	<b>\$13,000</b>
590 E 10th St, Pomona, CA	34.050648 -117.744530	EXCAVATE, GRADE, AND CONSTRUCT NEW PCC SIDEWALK		4	\$9	1	270	\$2,463	\$6,862	<b>\$10,600</b>
867 S Linden St, Pomona, CA	34.051918 -117.744530	EXCAVATE, GRADE, AND CONSTRUCT NEW PCC SIDEWALK		4	\$9	1	300	\$2,737	\$7,624	<b>\$11,800</b>
593 E 10th St, Pomona, CA	34.050758 -117.744514	EXCAVATE, GRADE, AND CONSTRUCT NEW PCC SIDEWALK		4	\$9	1	330	\$3,010	\$8,386	<b>\$13,000</b>





Public Right-of-Way ADA Transition Plan Report

961 S Linden St, Pomona, CA	34.051064 -117.744499	EXCAVATE, GRADE, AND CONSTRUCT NEW PCC SIDEWALK		4	\$9	1	240	\$2,189	\$6,099	<b>\$9,500</b>
1049 S Linden St, Pomona, CA	34.050255 -117.744469	EXCAVATE, GRADE, AND CONSTRUCT NEW PCC SIDEWALK		4	\$9	1	330	\$3,010	\$8,386	<b>\$13,000</b>
607 E 8th St, Pomona, CA	34.052578 -117.744392	EXCAVATE, GRADE, AND CONSTRUCT NEW PCC SIDEWALK		4	\$9	1	630	\$5,747	\$16,010	<b>\$24,800</b>
606 E 9th St, Pomona, CA	34.051559 -117.744354	EXCAVATE, GRADE, AND CONSTRUCT NEW PCC SIDEWALK		4	\$9	1	540	\$4,926	\$13,723	<b>\$21,300</b>
612 E 8th St, Pomona, CA	34.052467 -117.744324	EXCAVATE, GRADE, AND CONSTRUCT NEW PCC SIDEWALK		4	\$9	1	630	\$5,747	\$16,010	<b>\$24,800</b>
612 E 10th St, Pomona, CA	34.050655 -117.744247	EXCAVATE, GRADE, AND CONSTRUCT NEW PCC SIDEWALK		4	\$9	1	570	\$5,200	\$14,486	<b>\$22,500</b>
689 E 8th St, Pomona, CA	34.052597 -117.743530	EXCAVATE, GRADE, AND CONSTRUCT NEW PCC SIDEWALK		4	\$9	1	660	\$6,020	\$16,773	<b>\$26,000</b>
703 E 7th St, Pomona, CA	34.053513 -117.743355	EXCAVATE, GRADE, AND CONSTRUCT NEW PCC SIDEWALK	NEED VERIFICATION	4	\$9	1	660	\$6,020	\$16,773	<b>\$26,000</b>
703 E 7th St, Pomona, CA	34.053513 -117.743355	EXCAVATE, GRADE, AND CONSTRUCT NEW PCC SIDEWALK	NEED VERIFICATION	4	\$9	1	275	\$2,509	\$6,989	<b>\$10,800</b>









Public Right-of-Way ADA Transition Plan Report

404 E 11th St	34.049686 -117.746490	REMOVE AND RELOCATE EXISTING WATER METER	RELOCATE WATER METER	4	\$973	1	0	\$973	\$2,710	<b>\$4,200</b>
560 E 11th St	34.049728 -117.744820	REMOVE AND RELOCATE EXISTING WATER METER	RELCOATE WATERMETER	4	\$973	1	0	\$973	\$2,710	<b>\$4,200</b>
975 E 8th St	34.052563 -117.745612	REMOVE AND RECONSTRUCT PCC SIDEWALK		4	\$9	1	75	\$643	\$1,790	<b>\$2,800</b>
255 E 12th St	34.048870 -117.748154	REMOVE AND RECONSTRUCT PCC SIDEWALK		4	\$9	1	75	\$643	\$1,790	<b>\$2,800</b>
1165 S Gibbs St	34.049141 -117.747711	REMOVE AND RECONSTRUCT PCC SIDEWALK		4	\$9	1	75	\$643	\$1,790	<b>\$2,800</b>
1246 S Gibbs St	34.048389 -117.747543	REMOVE AND RECONSTRUCT PCC SIDEWALK	BROKEN WM COVER	4	\$9	1	150	\$1,285	\$3,580	<b>\$5,500</b>
305 E Grand	34.047951 -117.747490	REMOVE AND RECONSTRUCT PCC SIDEWALK		4	\$9	1	120	\$1,028	\$2,864	<b>\$4,400</b>
337 E 11th St	34.049778 -117.747253	REMOVE AND RECONSTRUCT PCC SIDEWALK		4	\$9	1	75	\$643	\$1,790	<b>\$2,800</b>
350 E 11th St	34.049671 -117.747101	REMOVE AND RECONSTRUCT PCC SIDEWALK		4	\$9	1	75	\$643	\$1,790	<b>\$2,800</b>





Public Right-of-Way ADA Transition Plan Report

389 E 11th St	34.049789 -117.746712	REMOVE AND RECONSTRUCT PCC SIDEWALK	4	\$9	1	75	\$643	\$1,790	<b>\$2,800</b>
430 E 11th St	34.049694 -117.746223	REMOVE AND RECONSTRUCT PCC SIDEWALK	4	\$9	1	125	\$1,071	\$2,984	<b>\$4,600</b>
435 E 11th St	34.049805 -117.746185	REMOVE AND RECONSTRUCT PCC SIDEWALK	4	\$9	1	50	\$428	\$1,193	<b>\$1,800</b>
1190 PALOMARES	34.048958 -117.745377	REMOVE AND RECONSTRUCT PCC SIDEWALK	4	\$9	1	75	\$643	\$1,790	<b>\$2,800</b>
527 E 11th St	34.049828 -117.745171	REMOVE AND RECONSTRUCT PCC SIDEWALK	4	\$9	1	75	\$643	\$1,790	<b>\$2,800</b>
545 E 11th St	34.049831 -117.744987	REMOVE AND RECONSTRUCT PCC SIDEWALK	4	\$9	1	100	\$857	\$2,387	<b>\$3,700</b>
565 E 11th St	34.049839 -117.744782	REMOVE AND RECONSTRUCT PCC SIDEWALK	4	\$9	1	100	\$857	\$2,387	<b>\$3,700</b>
975 E 8th St	34.052563 -117.745612	REMOVE AND RECONSTRUCT PCC CURB AND GUTTER	4	\$55	1	10	\$546	\$1,521	<b>\$2,400</b>



**DISTRICT: 6**

**COUNT OF DEFICIENCIES: 110**

**TOTAL COST SUMMARY:**

**\$317,700**

Full Address	GPS	Item Description	Notes	Priority	Unit Cost	Quantity	Area	Subtotal	Escalated Total	Total Cost Estimated
3074 MURAL	34.104893 -117.740540	REMOVE TREE		4	\$1,136	1	0	\$1,136	\$3,166	<b>\$4,900</b>
3080 MURAL	34.104893 -117.740540	REMOVE TREE		4	\$1,136	1	0	\$1,136	\$3,166	<b>\$4,900</b>
GROVE & VAMANA	34.103184 -117.744896	REMOVE TREE		4	\$1,136	1	0	\$1,136	\$3,166	<b>\$4,900</b>
3003 VAMANA	34.101341 -117.744865	REMOVE TREE		4	\$1,136	1	0	\$1,136	\$3,166	<b>\$4,900</b>
3011 VAMANA	34.101501 -117.744858	REMOVE TREE		4	\$1,136	1	0	\$1,136	\$3,166	<b>\$4,900</b>
3022 VAMANA	34.101810 -117.744698	REMOVE TREE		4	\$1,136	1	0	\$1,136	\$3,166	<b>\$4,900</b>
321 VALERA	34.102440 -117.744675	REMOVE TREE		4	\$1,136	1	0	\$1,136	\$3,166	<b>\$4,900</b>
321 VALERA	34.102440 -117.744675	REMOVE TREE		4	\$1,136	1	0	\$1,136	\$3,166	<b>\$4,900</b>



A BUREAU VERITAS GROUP COMPANY



Public Right-of-Way ADA Transition Plan Report

322 FANSHAW	34.103825 -117.744629	REMOVE TREE	4	\$1,136	1	0	\$1,136	\$3,166	<b>\$4,900</b>
469 GROVE	34.103455 -117.741257	REMOVE TREE	4	\$1,136	1	0	\$1,136	\$3,166	<b>\$4,900</b>
2917 HOLLANDER	34.099461 -117.740791	REMOVE TREE	4	\$1,136	1	0	\$1,136	\$3,166	<b>\$4,900</b>
2946 HOLLANDER	34.100216 -117.740631	REMOVE TREE	4	\$1,136	1	0	\$1,136	\$3,166	<b>\$4,900</b>
2952 HOLLANDER	34.100357 -117.740631	REMOVE TREE	4	\$1,136	1	0	\$1,136	\$3,166	<b>\$4,900</b>
2934 HOLLANDER	34.099937 -117.740624	REMOVE TREE	4	\$1,136	1	0	\$1,136	\$3,166	<b>\$4,900</b>
458 SILVERDALE	34.104794 -117.740578	REMOVE TREE	4	\$1,136	1	0	\$1,136	\$3,166	<b>\$4,900</b>
3215 MURAL	34.103825 -117.740532	REMOVE TREE	4	\$1,136	1	0	\$1,136	\$3,166	<b>\$4,900</b>
3326 MURAL	34.104794 -117.740372	REMOVE TREE	4	\$1,136	1	0	\$1,136	\$3,166	<b>\$4,900</b>





Public Right-of-Way ADA Transition Plan Report

611 STANWOOD	34.100834 -117.740227	REMOVE TREE	4	\$1,136	1	0	\$1,136	\$3,166	<b>\$4,900</b>
627 STANWOOD	34.100834 -117.739746	REMOVE TREE	4	\$1,136	1	0	\$1,136	\$3,166	<b>\$4,900</b>
2939 STERLING	34.100067 -117.739029	REMOVE TREE	4	\$1,136	1	0	\$1,136	\$3,166	<b>\$4,900</b>
3074 MURAL	34.104893 -117.740540	REMOVE EXISTING IMPROVEMENTS AND CONSTRUCT PCC DRIVEWAY APPROAC	4	\$10	1	200	\$2,030	\$5,656	<b>\$8,800</b>
3011 VAMANA	34.101501 -117.744858	REMOVE EXISTING IMPROVEMENTS AND CONSTRUCT PCC DRIVEWAY APPROAC	4	\$10	1	100	\$1,015	\$2,828	<b>\$4,400</b>
410 SILVERDALE	34.104786 -117.742081	REMOVE EXISTING IMPROVEMENTS AND CONSTRUCT PCC DRIVEWAY APPROAC	4	\$10	1	50	\$508	\$1,414	<b>\$2,200</b>
611 STANWOOD	34.100834 -117.740227	REMOVE EXISTING IMPROVEMENTS AND CONSTRUCT PCC DRIVEWAY APPROAC	4	\$10	1	200	\$2,030	\$5,656	<b>\$8,800</b>
VALERA MURAL	34.102303 -117.744681	REMOVE AND RECONSTRUCT PCC SIDEWALK	4	\$9	1	60	\$514	\$1,432	<b>\$2,200</b>
MERRIFIELD	34.104139 -117.742605	REMOVE AND RECONSTRUCT PCC SIDEWALK	4	\$9	1	40	\$343	\$955	<b>\$1,500</b>





Public Right-of-Way ADA Transition Plan Report

MERRIFIELD FOXPARK	34.104117 -117.742523	REMOVE AND RECONSTRUCT PCC SIDEWALK	4	\$9	1	60	\$514	\$1,432	<b>\$2,200</b>
3068 MURAL	34.104893 -117.740540	REMOVE AND RECONSTRUCT PCC SIDEWALK	4	\$9	1	50	\$428	\$1,193	<b>\$1,800</b>
3074 MURAL	34.104893 -117.740540	REMOVE AND RECONSTRUCT PCC SIDEWALK	4	\$9	1	50	\$428	\$1,193	<b>\$1,800</b>
3080 MURAL	34.104893 -117.740540	REMOVE AND RECONSTRUCT PCC SIDEWALK	4	\$9	1	100	\$857	\$2,387	<b>\$3,700</b>
267 ALDAMA	34.101643 -117.746124	REMOVE AND RECONSTRUCT PCC SIDEWALK	4	\$9	1	75	\$643	\$1,790	<b>\$2,800</b>
2987 LUBLIN	34.100739 -117.745956	REMOVE AND RECONSTRUCT PCC SIDEWALK	4	\$9	1	50	\$428	\$1,193	<b>\$1,800</b>
3025 LUBLIN	34.101276 -117.745857	REMOVE AND RECONSTRUCT PCC SIDEWALK	4	\$9	1	75	\$643	\$1,790	<b>\$2,800</b>
2995 VAMANA	34.101173 -117.744896	REMOVE AND RECONSTRUCT PCC SIDEWALK	4	\$9	1	50	\$428	\$1,193	<b>\$1,800</b>
3003 VAMANA	34.101341 -117.744865	REMOVE AND RECONSTRUCT PCC SIDEWALK	4	\$9	1	200	\$1,713	\$4,774	<b>\$7,400</b>





Public Right-of-Way ADA Transition Plan Report

3043 VAMANA	34.102226 -117.744865	REMOVE AND RECONSTRUCT PCC SIDEWALK		4	\$9	1	100	\$857	\$2,387	<b>\$3,700</b>
3011 VAMANA	34.101501 -117.744858	REMOVE AND RECONSTRUCT PCC SIDEWALK	W.M.B.	4	\$9	1	10	\$86	\$239	<b>\$400</b>
GROVE & VAMANA	34.103199 -117.744858	REMOVE AND RECONSTRUCT PCC SIDEWALK		4	\$9	1	200	\$1,713	\$4,774	<b>\$7,400</b>
3147 VAMANA	34.103477 -117.744850	REMOVE AND RECONSTRUCT PCC SIDEWALK		4	\$9	1	100	\$857	\$2,387	<b>\$3,700</b>
3022 VAMANA	34.101810 -117.744698	REMOVE AND RECONSTRUCT PCC SIDEWALK		4	\$9	1	100	\$857	\$2,387	<b>\$3,700</b>
3010 VANAMA	34.101501 -117.744698	REMOVE AND RECONSTRUCT PCC SIDEWALK		4	\$9	1	100	\$857	\$2,387	<b>\$3,700</b>
321 VALERA	34.102440 -117.744675	REMOVE AND RECONSTRUCT PCC SIDEWALK	Need field verification	4	\$9	1	125	\$1,071	\$2,984	<b>\$4,600</b>
321 VALERA	34.102440 -117.744675	REMOVE AND RECONSTRUCT PCC SIDEWALK		4	\$9	1	100	\$857	\$2,387	<b>\$3,700</b>
322 FANSHAW	34.103825 -117.744629	REMOVE AND RECONSTRUCT PCC SIDEWALK		4	\$9	1	100	\$857	\$2,387	<b>\$3,700</b>







Public Right-of-Way ADA Transition Plan Report

360 FANSHAW	34.103821 -117.743843	REMOVE AND RECONSTRUCT PCC SIDEWALK		4	\$9	1	25	\$214	\$597	<b>\$900</b>
3228 FORTNER	34.104465 -117.743355	REMOVE AND RECONSTRUCT PCC SIDEWALK		4	\$9	1	50	\$428	\$1,193	<b>\$1,800</b>
3252 FORTNER	34.104866 -117.743355	REMOVE AND RECONSTRUCT PCC SIDEWALK		4	\$9	1	25	\$214	\$597	<b>\$900</b>
3234 MERRIFIELD	34.104389 -117.742439	REMOVE AND RECONSTRUCT PCC SIDEWALK		4	\$9	1	60	\$514	\$1,432	<b>\$2,200</b>
410 SILVERDALE	34.104786 -117.742081	REMOVE AND RECONSTRUCT PCC SIDEWALK		4	\$9	1	40	\$343	\$955	<b>\$1,500</b>
421 FOXPARK	34.104191 -117.741921	REMOVE AND RECONSTRUCT PCC SIDEWALK	Front of Property	4	\$9	1	25	\$214	\$597	<b>\$900</b>
421 FOXPARK	34.104191 -117.741921	REMOVE AND RECONSTRUCT PCC SIDEWALK	Duplicate?	4	\$9	1	25	\$214	\$597	<b>\$900</b>
518 E Harrison Ave	34.098938 -117.741859	REMOVE AND RECONSTRUCT PCC SIDEWALK		4	\$9	1	25	\$214	\$597	<b>\$900</b>
523 HARRISON	34.099075 -117.741783	REMOVE AND RECONSTRUCT PCC SIDEWALK		4	\$9	1	100	\$857	\$2,387	<b>\$3,700</b>





Public Right-of-Way ADA Transition Plan Report

431 FOXPARK	34.104191 -117.741638	REMOVE AND RECONSTRUCT PCC SIDEWALK	4	\$9	1	40	\$343	\$955	<b>\$1,500</b>
469 GROVE	34.103455 -117.741257	REMOVE AND RECONSTRUCT PCC SIDEWALK	4	\$9	1	140	\$1,199	\$3,342	<b>\$5,200</b>
552 HAMMOND	34.099648 -117.740944	REMOVE AND RECONSTRUCT PCC SIDEWALK	4	\$9	1	40	\$343	\$955	<b>\$1,500</b>
2917 HOLLANDER	34.099651 -117.740860	REMOVE AND RECONSTRUCT PCC SIDEWALK	4	\$9	1	80	\$685	\$1,909	<b>\$3,000</b>
2959 HOLLANDER	34.100536 -117.740799	REMOVE AND RECONSTRUCT PCC SIDEWALK	4	\$9	1	6	\$51	\$143	<b>\$200</b>
2929 HOLLANDER	34.099800 -117.740791	REMOVE AND RECONSTRUCT PCC SIDEWALK	4	\$9	1	25	\$214	\$597	<b>\$900</b>
2935 HOLLANDER	34.099945 -117.740791	REMOVE AND RECONSTRUCT PCC SIDEWALK	4	\$9	1	4	\$34	\$95	<b>\$100</b>
2946 HOLLANDER	34.100216 -117.740631	REMOVE AND RECONSTRUCT PCC SIDEWALK	4	\$9	1	200	\$1,713	\$4,774	<b>\$7,400</b>
2952 HOLLANDER	34.100357 -117.740631	REMOVE AND RECONSTRUCT PCC SIDEWALK	4	\$9	1	200	\$1,713	\$4,774	<b>\$7,400</b>





Public Right-of-Way ADA Transition Plan Report

2934 HOLLANDER	34.099937 -117.740624	REMOVE AND RECONSTRUCT PCC SIDEWALK	4	\$9	1	125	\$1,071	\$2,984	<b>\$4,600</b>
458 SILVERDALE	34.104717 -117.740555	REMOVE AND RECONSTRUCT PCC SIDEWALK	4	\$9	1	100	\$857	\$2,387	<b>\$3,700</b>
3215 MURAL	34.103825 -117.740532	REMOVE AND RECONSTRUCT PCC SIDEWALK	4	\$9	1	120	\$1,028	\$2,864	<b>\$4,400</b>
3221 MURAL	34.103848 -117.740532	REMOVE AND RECONSTRUCT PCC SIDEWALK	4	\$9	1	20	\$171	\$477	<b>\$700</b>
601 STANWOOD	34.100704 -117.740478	REMOVE AND RECONSTRUCT PCC SIDEWALK	4	\$9	1	100	\$857	\$2,387	<b>\$3,700</b>
3326 MURAL	34.104794 -117.740372	REMOVE AND RECONSTRUCT PCC SIDEWALK	4	\$9	1	225	\$1,928	\$5,370	<b>\$8,300</b>
503 GROVE	34.103546 -117.740372	REMOVE AND RECONSTRUCT PCC SIDEWALK	4	\$9	1	60	\$514	\$1,432	<b>\$2,200</b>
504 FOXPARK	34.103981 -117.740372	REMOVE AND RECONSTRUCT PCC SIDEWALK	4	\$9	1	100	\$857	\$2,387	<b>\$3,700</b>
611 STANWOOD	34.100834 -117.740227	REMOVE AND RECONSTRUCT PCC SIDEWALK	4	\$9	1	100	\$857	\$2,387	<b>\$3,700</b>





Public Right-of-Way ADA Transition Plan Report

615 STANWOOD	34.100834 -117.740044	REMOVE AND RECONSTRUCT PCC SIDEWALK		4	\$9	1	200	\$1,713	\$4,774	<b>\$7,400</b>
575 EDWIN	34.101616 -117.740028	REMOVE AND RECONSTRUCT PCC SIDEWALK		4	\$9	1	60	\$514	\$1,432	<b>\$2,200</b>
556 EDWIN	34.101479 -117.739868	REMOVE AND RECONSTRUCT PCC SIDEWALK		4	\$9	1	120	\$1,028	\$2,864	<b>\$4,400</b>
627 STANWOOD	34.100708 -117.739731	REMOVE AND RECONSTRUCT PCC SIDEWALK	Need field verification	4	\$9	1	200	\$1,713	\$4,774	<b>\$7,400</b>
ACROSS FRM 627 STANWOOD	34.100712 -117.739723	REMOVE AND RECONSTRUCT PCC SIDEWALK		4	\$9	1	100	\$857	\$2,387	<b>\$3,700</b>
572 EDWIN	34.101482 -117.739670	REMOVE AND RECONSTRUCT PCC SIDEWALK	W.M.B.	4	\$9	1	18	\$154	\$430	<b>\$700</b>
675 STANWOOD	34.100842 -117.739265	REMOVE AND RECONSTRUCT PCC SIDEWALK		4	\$9	1	25	\$214	\$597	<b>\$900</b>
2939 STERLING	34.100067 -117.739029	REMOVE AND RECONSTRUCT PCC SIDEWALK		4	\$9	1	40	\$343	\$955	<b>\$1,500</b>
2952 STERLING	34.100468 -117.738861	REMOVE AND RECONSTRUCT PCC SIDEWALK		4	\$9	1	200	\$1,713	\$4,774	<b>\$7,400</b>





Public Right-of-Way ADA Transition Plan Report

2946 HOLLANDER	34.100216 -117.740631	REMOVE AND RECONSTRUCT PCC CURB AND GUTTER	4	\$55	1	20	\$1,092	\$3,042	<b>\$4,700</b>
2952 HOLLANDER	34.100357 -117.740631	REMOVE AND RECONSTRUCT PCC CURB AND GUTTER	4	\$55	1	20	\$1,092	\$3,042	<b>\$4,700</b>
611 STANWOOD	34.100834 -117.740227	REMOVE AND RECONSTRUCT PCC CURB AND GUTTER	4	\$55	1	30	\$1,638	\$4,564	<b>\$7,100</b>
3068 MURAL	34.104893 -117.740540	GRIND PCC SIDEWALK	4	\$5	1	5	\$23	\$64	<b>\$100</b>
3086 MURAL	34.104893 -117.740540	GRIND PCC SIDEWALK	4	\$5	1	10	\$46	\$128	<b>\$200</b>
3014 LUBLIN	34.101112 -117.745720	GRIND PCC SIDEWALK	4	\$5	1	5	\$23	\$64	<b>\$100</b>
2993 VAMANA	34.101139 -117.744904	GRIND PCC SIDEWALK	4	\$5	1	5	\$23	\$64	<b>\$100</b>
3063 VAMANA	34.102566 -117.744865	GRIND PCC SIDEWALK	4	\$5	1	5	\$23	\$64	<b>\$100</b>
3019 VAMANA	34.101727 -117.744858	GRIND PCC SIDEWALK	4	\$5	1	5	\$23	\$64	<b>\$100</b>





Public Right-of-Way ADA Transition Plan Report

326 FOXBURY	34.104710 -117.744514	GRIND PCC SIDEWALK	4	\$5	1	5	\$23	\$64	<b>\$100</b>
336 FANSHAW	34.103817 -117.744347	GRIND PCC SIDEWALK	4	\$5	1	5	\$23	\$64	<b>\$100</b>
3238 FORTNER	34.104641 -117.743355	GRIND PCC SIDEWALK	4	\$5	1	5	\$23	\$64	<b>\$100</b>
421 FOXPARK	34.104191 -117.741921	GRIND PCC SIDEWALK	4	\$5	1	5	\$23	\$64	<b>\$100</b>
552 HAMMOND	34.099648 -117.740944	GRIND PCC SIDEWALK	4	\$5	1	4	\$18	\$51	<b>\$100</b>
451 SILVERDALE	34.104927 -117.740830	GRIND PCC SIDEWALK	4	\$5	1	4	\$18	\$51	<b>\$100</b>
2917 HOLLANDER	34.099461 -117.740791	GRIND PCC SIDEWALK	4	\$5	1	5	\$23	\$64	<b>\$100</b>
2904 HOLLANDER	34.099113 -117.740624	GRIND PCC SIDEWALK	4	\$5	1	5	\$23	\$64	<b>\$100</b>
2916 HOLLANDER	34.099461 -117.740624	GRIND PCC SIDEWALK	4	\$5	1	5	\$23	\$64	<b>\$100</b>





Public Right-of-Way ADA Transition Plan Report

2922 HOLLANDER	34.099636 -117.740624	GRIND PCC SIDEWALK	4	\$5	1	10	\$46	\$128	<b>\$200</b>
2928 HOLLANDER	34.099796 -117.740624	GRIND PCC SIDEWALK	4	\$5	1	10	\$46	\$128	<b>\$200</b>
2934 HOLLANDER	34.099937 -117.740624	GRIND PCC SIDEWALK	4	\$5	1	5	\$23	\$64	<b>\$100</b>
607 STANWOOD	34.100834 -117.740418	GRIND PCC SIDEWALK	4	\$5	1	5	\$23	\$64	<b>\$100</b>
3320 MURAL	34.104649 -117.740372	GRIND PCC SIDEWALK	4	\$5	1	4	\$18	\$51	<b>\$100</b>
3326 MURAL	34.104794 -117.740372	GRIND PCC SIDEWALK	4	\$5	1	4	\$18	\$51	<b>\$100</b>
503 GROVE	34.103458 -117.740303	GRIND PCC SIDEWALK	4	\$5	1	12	\$55	\$154	<b>\$200</b>
528 EDWIN	34.101479 -117.740212	GRIND PCC SIDEWALK	4	\$5	1	6	\$28	\$77	<b>\$100</b>
627 STANWOOD	34.100834 -117.739746	GRIND PCC SIDEWALK	4	\$5	1	5	\$23	\$64	<b>\$100</b>





Public Right-of-Way ADA Transition Plan Report

653 STANWOOD	34.100834 -117.739487	GRIND PCC SIDEWALK	4	\$5	1	5	\$23	\$64	<b>\$100</b>
635 EDWIN	34.101620 -117.739113	GRIND PCC SIDEWALK	4	\$5	1	6	\$28	\$77	<b>\$100</b>
2945 STERLING	34.100239 -117.739029	GRIND PCC SIDEWALK	4	\$5	1	4	\$18	\$51	<b>\$100</b>



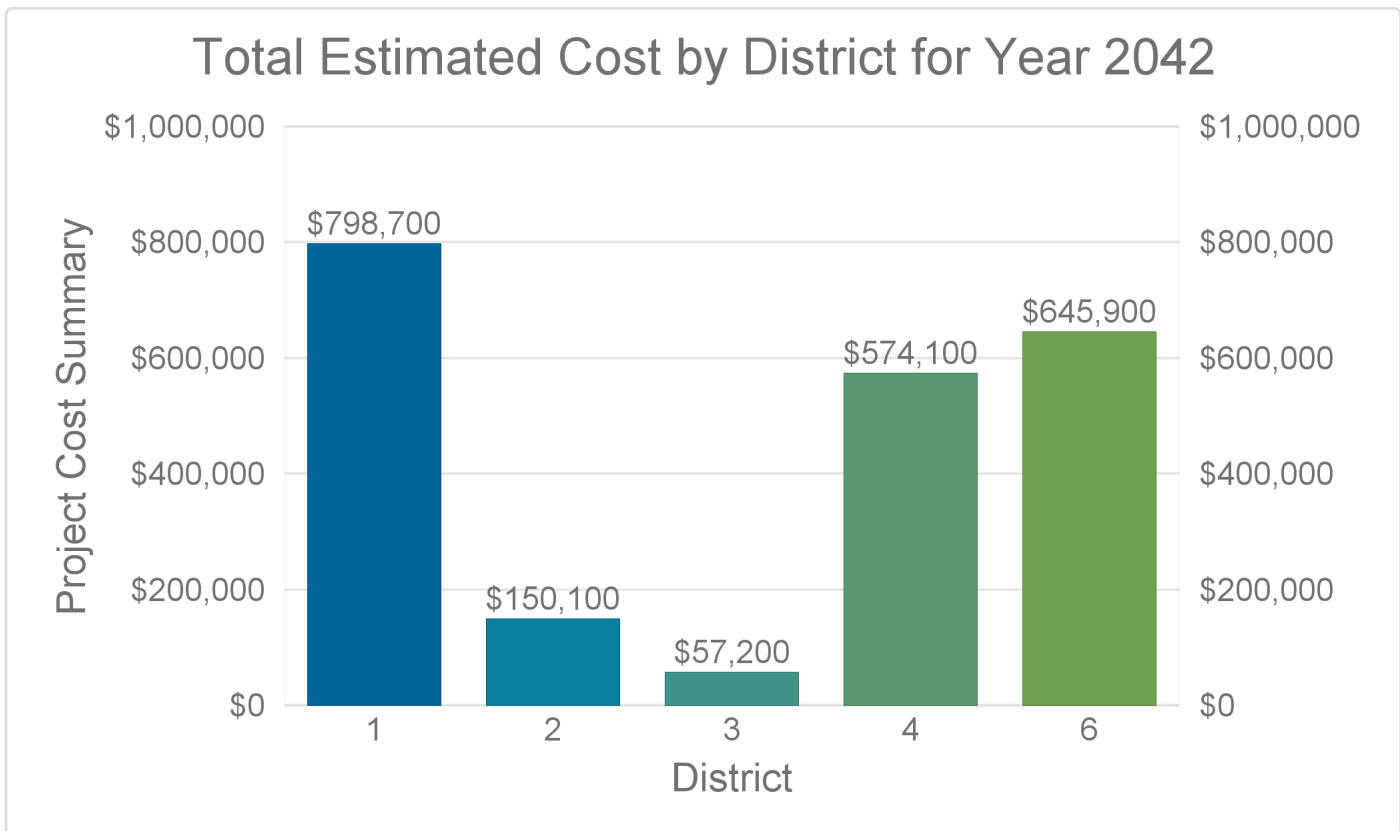
A BUREAU VERITAS GROUP COMPANY





**Total District Cost Estimate Summary Table for Year 2042 :**

	<b>Priority 1 Estimated Costs</b>	<b>Priority 2 Estimated Costs</b>	<b>Priority 3 Estimated Costs</b>	<b>Priority 4 Estimated Costs</b>	<b>Total Estimated Project Costs</b>
<b>District 1</b>	\$0	\$0	\$0	\$798,700	<b>\$798,700</b>
<b>District 2</b>	\$0	\$0	\$0	\$150,100	<b>\$150,100</b>
<b>District 3</b>	\$0	\$0	\$0	\$57,200	<b>\$57,200</b>
<b>District 4</b>	\$0	\$0	\$0	\$574,100	<b>\$574,100</b>
<b>District 5</b>	\$0	\$0	\$0	\$0	<b>\$0</b>
<b>District 6</b>	\$0	\$0	\$0	\$645,900	<b>\$645,900</b>
<b>Total</b>	<b>\$0</b>	<b>\$0</b>	<b>\$0</b>	<b>\$2,226,000</b>	<b>\$2,226,000</b>





**DISTRICT: 1**

**COUNT OF DEFICIENCIES: 80**

**TOTAL COST SUMMARY:**

**\$798,700**

Full Address	GPS	Item Description	Notes	Priority	Unit Cost	Quantity	Area	Subtotal	Escalated Total	Total Cost Estimated
1371 Ashport St	34.066521 -117.774536	ROOT SHAVE		4	\$113	1	0	\$113	\$330	<b>\$500</b>
1365 Groveside Pl.	34.069847 -117.786827	REMOVE TREE	ADJUST FIRE HYD, WM, LIGHTPOLE, REMOVE ?	4	\$1,136	2	0	\$2,273	\$6,648	<b>\$10,300</b>
1354 Groveside Pl.	34.069878 -117.786560	REMOVE TREE	ADJUST WM, TRIM ROOT, REMOVE MAIL BOX	4	\$1,136	1	0	\$1,136	\$3,324	<b>\$5,200</b>
1348 Arroyo Ave	34.067253 -117.774300	REMOVE TREE		4	\$1,136	1	0	\$1,136	\$3,324	<b>\$5,200</b>
1217 Pavilion Dr	34.069260 -117.772049	REMOVE TREE		4	\$1,136	2	0	\$2,273	\$6,648	<b>\$10,300</b>
1147 Pavilion Dr	34.069511 -117.770851	REMOVE TREE		4	\$1,136	1	0	\$1,136	\$3,324	<b>\$5,200</b>
1139 Pavilion Dr	34.069546 -117.770706	REMOVE TREE		4	\$1,136	1	0	\$1,136	\$3,324	<b>\$5,200</b>
1368 Arroyo Ave	34.067169 -117.774704	REMOVE EXISTING IMPROVEMENTS AND CONSTRUCT PCC DRIVEWAY APPROAC		4	\$10	1	70	\$711	\$2,079	<b>\$3,200</b>





Public Right-of-Way ADA Transition Plan Report

1361 Arroyo Ave	34.067368 -117.774559	REMOVE EXISTING IMPROVEMENTS AND CONSTRUCT PCC DRIVEWAY APPROAC	4	\$10	1	70	\$711	\$2,079	<b>\$3,200</b>
1348 Arroyo Ave	34.067253 -117.774300	REMOVE EXISTING IMPROVEMENTS AND CONSTRUCT PCC DRIVEWAY APPROAC	4	\$10	1	90	\$914	\$2,672	<b>\$4,100</b>
1259 Pavilion Dr	34.069088 -117.772850	REMOVE EXISTING IMPROVEMENTS AND CONSTRUCT PCC DRIVEWAY APPROAC	4	\$10	1	96	\$974	\$2,851	<b>\$4,400</b>
1225 Pavilion Dr	34.069229 -117.772186	REMOVE EXISTING IMPROVEMENTS AND CONSTRUCT PCC DRIVEWAY APPROAC	4	\$10	1	108	\$1,096	\$3,207	<b>\$5,000</b>
781 Commercial St	34.059353 -117.762863	REMOVE EXISTING IMPROVEMENTS AND CONSTRUCT PCC DRIVEWAY APPROAC	4	\$10	1	196	\$1,990	\$5,820	<b>\$9,000</b>
767 Commercial St	34.059357 -117.762573	REMOVE EXISTING IMPROVEMENTS AND CONSTRUCT PCC DRIVEWAY APPROAC	4	\$10	1	196	\$1,990	\$5,820	<b>\$9,000</b>
855 2nd Street	34.057713 -117.758369	REMOVE EXISTING IMPROVEMENTS AND CONSTRUCT PCC DRIVEWAY APPROAC	4	\$10	1	200	\$2,030	\$5,939	<b>\$9,200</b>
Btn 1st and 2nd & Gordon	34.058552 -117.754532	REMOVE EXISTING IMPROVEMENTS AND CONSTRUCT PCC ALLEY APPROACH	4	\$5,757	1	0	\$5,757	\$16,839	<b>\$26,100</b>
Btn 1st and 2nd & Parcels	34.058552 -117.754532	REMOVE EXISTING IMPROVEMENTS AND CONSTRUCT PCC ALLEY APPROACH	4	\$5,757	1	0	\$5,757	\$16,839	<b>\$26,100</b>





Public Right-of-Way ADA Transition Plan Report

2148 Avalon Ave	34.066624 -117.789406	REMOVE AND RECONSTRUCT PCC SIDEWALK	4	\$9	1	30	\$257	\$752	<b>\$1,200</b>
2143 Avalon Ave	34.066814 -117.789238	REMOVE AND RECONSTRUCT PCC SIDEWALK	4	\$9	1	50	\$428	\$1,253	<b>\$1,900</b>
1371 Ashport St	34.066521 -117.774536	REMOVE AND RECONSTRUCT PCC SIDEWALK	4	\$9	1	50	\$428	\$1,253	<b>\$1,900</b>
1061 Weber	34.068554 -117.773727	REMOVE AND RECONSTRUCT PCC SIDEWALK	4	\$9	1	100	\$857	\$2,506	<b>\$3,900</b>
232 Myrtle Ave	34.059723 -117.765648	REMOVE AND RECONSTRUCT PCC SIDEWALK	4	\$9	1	25	\$214	\$627	<b>\$1,000</b>
216 Myrtle Ave	34.059578 -117.765640	REMOVE AND RECONSTRUCT PCC SIDEWALK	4	\$9	1	50	\$428	\$1,253	<b>\$1,900</b>
128 Myrtle Ave	34.059010 -117.765625	REMOVE AND RECONSTRUCT PCC SIDEWALK	4	\$9	1	500	\$4,284	\$12,531	<b>\$19,400</b>
297 Commercial	34.059654 -117.753426	REMOVE AND RECONSTRUCT PCC SIDEWALK	4	\$9	1	25	\$214	\$627	<b>\$1,000</b>
297 Commercial	34.059654 -117.753426	REMOVE AND RECONSTRUCT PCC SIDEWALK	4	\$9	1	25	\$214	\$627	<b>\$1,000</b>





Public Right-of-Way ADA Transition Plan Report

1205 Pavilion Dr	34.069305 -117.771835	REMOVE AND RECONSTRUCT PCC CURB	6"	4	\$31	1	10	\$313	\$917	<b>\$1,400</b>
836 2nd Street	34.057552 -117.758171	REMOVE AND RECONSTRUCT PCC CURB		4	\$31	1	50	\$1,567	\$4,584	<b>\$7,100</b>
1330 Arroyo Ave	34.067329 -117.773941	GRIND PCC SIDEWALK		4	\$5	1	5	\$23	\$67	<b>\$100</b>
1074 Weber	34.068829 -117.773605	EXCAVATE, GRADE, AND CONSTRUCT RETAINING CURB OR SLOUGH WALL		4	\$43	1	60	\$2,597	\$7,596	<b>\$11,800</b>
781 Commercial St	34.059353 -117.762863	EXCAVATE, GRADE, AND CONSTRUCT PCC CURB AND GUTTER		4	\$89	1	32	\$2,841	\$8,309	<b>\$12,900</b>
767 Commercial St	34.059357 -117.762573	EXCAVATE, GRADE, AND CONSTRUCT PCC CURB AND GUTTER		4	\$89	1	60	\$5,326	\$15,580	<b>\$24,100</b>
1369 Groveside Pl.	34.069859 -117.786865	EXCAVATE, GRADE, AND CONSTRUCT NEW PCC SIDEWALK	REMOVE MAILBOX	4	\$9	1	100	\$912	\$2,668	<b>\$4,100</b>
1365 Groveside Pl.	34.069847 -117.786827	EXCAVATE, GRADE, AND CONSTRUCT NEW PCC SIDEWALK	ADJUST FIRE HYD, WM, LIGHTPOLE, REMOVE ?	4	\$9	1	275	\$2,509	\$7,338	<b>\$11,400</b>
1354 Groveside Pl.	34.069878 -117.786560	EXCAVATE, GRADE, AND CONSTRUCT NEW PCC SIDEWALK	ADJUST WM, TRIM ROOT, REMOVE MAIL BOX	4	\$9	1	165	\$1,505	\$4,403	<b>\$6,800</b>





Public Right-of-Way ADA Transition Plan Report

1350 Groveside Pl.	34.069809 -117.786514	EXCAVATE, GRADE, AND CONSTRUCT NEW PCC SIDEWALK	REMOVE MAILBOX, ADJUST WM, FH	4	\$9	1	125	\$1,140	\$3,336	<b>\$5,200</b>
1346 Groveside Pl.	34.069736 -117.786484	EXCAVATE, GRADE, AND CONSTRUCT NEW PCC SIDEWALK	REMOVE MAILBOX, ADJUST WM	4	\$9	1	90	\$821	\$2,402	<b>\$3,700</b>
1342 Groveside Pl.	34.069675 -117.786469	EXCAVATE, GRADE, AND CONSTRUCT NEW PCC SIDEWALK	ADJUST WM, FH	4	\$9	1	105	\$958	\$2,802	<b>\$4,300</b>
1368 Arroyo Ave	34.067169 -117.774704	EXCAVATE, GRADE, AND CONSTRUCT NEW PCC SIDEWALK		4	\$9	1	310	\$2,828	\$8,272	<b>\$12,800</b>
1365 Arroyo Ave	34.067352 -117.774635	EXCAVATE, GRADE, AND CONSTRUCT NEW PCC SIDEWALK		4	\$9	1	190	\$1,733	\$5,070	<b>\$7,900</b>
1361 Arroyo Ave	34.067368 -117.774559	EXCAVATE, GRADE, AND CONSTRUCT NEW PCC SIDEWALK		4	\$9	1	190	\$1,733	\$5,070	<b>\$7,900</b>
1360 Arroyo Ave	34.067204 -117.774544	EXCAVATE, GRADE, AND CONSTRUCT NEW PCC SIDEWALK		4	\$9	1	310	\$2,828	\$8,272	<b>\$12,800</b>
1348 Arroyo Ave	34.067253 -117.774300	EXCAVATE, GRADE, AND CONSTRUCT NEW PCC SIDEWALK		4	\$9	1	250	\$2,280	\$6,671	<b>\$10,300</b>
1081 Weber	34.068909 -117.773850	EXCAVATE, GRADE, AND CONSTRUCT NEW PCC SIDEWALK		4	\$9	1	625	\$5,701	\$16,678	<b>\$25,900</b>





Public Right-of-Way ADA Transition Plan Report

1075 Weber	34.068779 -117.773796	EXCAVATE, GRADE, AND CONSTRUCT NEW PCC SIDEWALK	4	\$9	1	125	\$1,140	\$3,336	<b>\$5,200</b>
1061 Weber	34.068554 -117.773727	EXCAVATE, GRADE, AND CONSTRUCT NEW PCC SIDEWALK	4	\$9	1	125	\$1,140	\$3,336	<b>\$5,200</b>
1295 Pavilion Dr	34.069012 -117.773644	EXCAVATE, GRADE, AND CONSTRUCT NEW PCC SIDEWALK	4	\$9	1	425	\$3,877	\$11,341	<b>\$17,600</b>
1074 Weber	34.068829 -117.773605	EXCAVATE, GRADE, AND CONSTRUCT NEW PCC SIDEWALK	4	\$9	1	300	\$2,737	\$8,005	<b>\$12,400</b>
1290 Pavilion Dr	34.068863 -117.773506	EXCAVATE, GRADE, AND CONSTRUCT NEW PCC SIDEWALK	4	\$9	1	700	\$6,385	\$18,679	<b>\$29,000</b>
1283 Pavilion Dr	34.069046 -117.773369	EXCAVATE, GRADE, AND CONSTRUCT NEW PCC SIDEWALK	4	\$9	1	350	\$3,193	\$9,339	<b>\$14,500</b>
1278 Pavilion Dr	34.068882 -117.773247	EXCAVATE, GRADE, AND CONSTRUCT NEW PCC SIDEWALK	4	\$9	1	190	\$1,733	\$5,070	<b>\$7,900</b>
1271 Pavilion Dr	34.069050 -117.773094	EXCAVATE, GRADE, AND CONSTRUCT NEW PCC SIDEWALK	4	\$9	1	230	\$2,098	\$6,137	<b>\$9,500</b>
		REMOVE BUSHES							
1266 Pavilion Dr	34.068901 -117.772949	EXCAVATE, GRADE, AND CONSTRUCT NEW PCC SIDEWALK	4	\$9	1	725	\$6,613	\$19,346	<b>\$30,000</b>





Public Right-of-Way ADA Transition Plan Report

1259 Pavilion Dr	34.069088 -117.772850	EXCAVATE, GRADE, AND CONSTRUCT NEW PCC SIDEWALK		4	\$9	1	180	\$1,642	\$4,803	<b>\$7,400</b>
1247 Pavilion Dr	34.069145 -117.772575	EXCAVATE, GRADE, AND CONSTRUCT NEW PCC SIDEWALK	REMOVE BUSHES	4	\$9	1	180	\$1,642	\$4,803	<b>\$7,400</b>
1225 Pavilion Dr	34.069229 -117.772186	EXCAVATE, GRADE, AND CONSTRUCT NEW PCC SIDEWALK		4	\$9	1	100	\$912	\$2,668	<b>\$4,100</b>
1217 Pavilion Dr	34.069260 -117.772049	EXCAVATE, GRADE, AND CONSTRUCT NEW PCC SIDEWALK		4	\$9	1	190	\$1,733	\$5,070	<b>\$7,900</b>
1205 Pavilion Dr	34.069305 -117.771835	EXCAVATE, GRADE, AND CONSTRUCT NEW PCC SIDEWALK	6"	4	\$9	1	175	\$1,596	\$4,670	<b>\$7,200</b>
1195 Pavilion Dr	34.069344 -117.771645	EXCAVATE, GRADE, AND CONSTRUCT NEW PCC SIDEWALK	REMOVE BUSH	4	\$9	1	190	\$1,733	\$5,070	<b>\$7,900</b>
1190 Pavilion Dr	34.069199 -117.771530	EXCAVATE, GRADE, AND CONSTRUCT NEW PCC SIDEWALK		4	\$9	1	625	\$5,701	\$16,678	<b>\$25,900</b>
1183 Pavilion Dr	34.069386 -117.771454	EXCAVATE, GRADE, AND CONSTRUCT NEW PCC SIDEWALK		4	\$9	1	180	\$1,642	\$4,803	<b>\$7,400</b>
1178 Pavilion Dr	34.069241 -117.771339	EXCAVATE, GRADE, AND CONSTRUCT NEW PCC SIDEWALK		4	\$9	1	225	\$2,052	\$6,004	<b>\$9,300</b>







Public Right-of-Way ADA Transition Plan Report

1171 Pavilion Dr	34.069427 -117.771263	EXCAVATE, GRADE, AND CONSTRUCT NEW PCC SIDEWALK	4	\$9	1	190	\$1,733	\$5,070	<b>\$7,900</b>
1166 Pavilion Dr	34.069283 -117.771149	EXCAVATE, GRADE, AND CONSTRUCT NEW PCC SIDEWALK	4	\$9	1	625	\$5,701	\$16,678	<b>\$25,900</b>
1159 Pavilion Dr	34.069469 -117.771065	EXCAVATE, GRADE, AND CONSTRUCT NEW PCC SIDEWALK	4	\$9	1	190	\$1,733	\$5,070	<b>\$7,900</b>
1045 Gothic Way	34.069267 -117.770912	EXCAVATE, GRADE, AND CONSTRUCT NEW PCC SIDEWALK	4	\$9	1	230	\$2,098	\$6,137	<b>\$9,500</b>
1037 Gothic Way	34.069107 -117.770859	EXCAVATE, GRADE, AND CONSTRUCT NEW PCC SIDEWALK	4	\$9	1	150	\$1,368	\$4,003	<b>\$6,200</b>
1147 Pavilion Dr	34.069511 -117.770851	EXCAVATE, GRADE, AND CONSTRUCT NEW PCC SIDEWALK	4	\$9	1	200	\$1,824	\$5,337	<b>\$8,300</b>
1144 Pavilion Dr	34.069363 -117.770767	EXCAVATE, GRADE, AND CONSTRUCT NEW PCC SIDEWALK	4	\$9	1	625	\$5,701	\$16,678	<b>\$25,900</b>
1044 Gothic Way	34.069309 -117.770714	EXCAVATE, GRADE, AND CONSTRUCT NEW PCC SIDEWALK	4	\$9	1	200	\$1,824	\$5,337	<b>\$8,300</b>
1139 Pavilion Dr	34.069546 -117.770706	EXCAVATE, GRADE, AND CONSTRUCT NEW PCC SIDEWALK	4	\$9	1	190	\$1,733	\$5,070	<b>\$7,900</b>





Public Right-of-Way ADA Transition Plan Report

1036 Gothic Way	34.069149 -117.770668	EXCAVATE, GRADE, AND CONSTRUCT NEW PCC SIDEWALK	REMOVE ROSE BUSHES	4	\$9	1	210	\$1,916	\$5,604	<b>\$8,700</b>
1028 Gothic Way	34.068985 -117.770615	EXCAVATE, GRADE, AND CONSTRUCT NEW PCC SIDEWALK		4	\$9	1	190	\$1,733	\$5,070	<b>\$7,900</b>
1130 Pavilion Dr	34.069416 -117.770515	EXCAVATE, GRADE, AND CONSTRUCT NEW PCC SIDEWALK		4	\$9	1	210	\$1,916	\$5,604	<b>\$8,700</b>
1125 Pavilion Dr	34.069599 -117.770454	EXCAVATE, GRADE, AND CONSTRUCT NEW PCC SIDEWALK		4	\$9	1	150	\$1,368	\$4,003	<b>\$6,200</b>
781 Commercial St	34.059353 -117.762863	EXCAVATE, GRADE, AND CONSTRUCT NEW PCC SIDEWALK		4	\$9	1	185	\$1,688	\$4,937	<b>\$7,700</b>
767 Commercial St	34.059357 -117.762573	EXCAVATE, GRADE, AND CONSTRUCT NEW PCC SIDEWALK		4	\$9	1	300	\$2,737	\$8,005	<b>\$12,400</b>
424 Commercial	34.059448 -117.755112	EXCAVATE, GRADE, AND CONSTRUCT NEW PCC SIDEWALK		4	\$9	1	1900	\$17,332	\$50,700	<b>\$78,600</b>

**DISTRICT: 2**

**COUNT OF DEFICIENCIES: 56**

**TOTAL COST SUMMARY: \$150,100**

Full Address	GPS	Item Description	Notes	Priority	Unit Cost	Quantity	Area	Subtotal	Escalated Total	Total Cost Estimated
951 LEXINGTON, Pomona, CA	34.036747 -117.759483	REMOVE TREE		4	\$1,136	1	0	\$1,136	\$3,324	<b>\$5,200</b>





Public Right-of-Way ADA Transition Plan Report

2181 POWERS STREET, Pomona, CA	34.031898 -117.754585	REMOVE TREE	4	\$1,136	1	0	\$1,136	\$3,324	<b>\$5,200</b>
2181 POWERS STREET, Pomona, CA	34.031898 -117.754585	REMOVE TREE	4	\$1,136	1	0	\$1,136	\$3,324	<b>\$5,200</b>
2187 POWERS STREET, Pomona, CA	34.031799 -117.754585	REMOVE TREE	4	\$1,136	1	0	\$1,136	\$3,324	<b>\$5,200</b>
2205 POWERS STREET, Pomona, CA	34.031502 -117.754570	REMOVE TREE	4	\$1,136	1	0	\$1,136	\$3,324	<b>\$5,200</b>
2184 POWERS STREET, Pomona, CA	34.031765 -117.754448	REMOVE TREE	4	\$1,136	3	0	\$3,409	\$9,972	<b>\$15,500</b>
2204 POWERS STREET, Pomona, CA	34.031448 -117.754440	REMOVE TREE	4	\$1,136	3	0	\$3,409	\$9,972	<b>\$15,500</b>
2345 PARK AVENUE, Pomona, CA	34.028545 -117.753296	REMOVE TREE	4	\$1,136	1	0	\$1,136	\$3,324	<b>\$5,200</b>
2338 PARK AVENUE, Pomona, CA	34.028584 -117.753166	REMOVE TREE	4	\$1,136	1	0	\$1,136	\$3,324	<b>\$5,200</b>
2204 POWERS STREET, Pomona, CA	34.031448 -117.754440	REMOVE EXISTING IMPROVEMENTS AND CONSTRUCT PCC DRIVEWAY APPROAC	4	\$10	1	200	\$2,030	\$5,939	<b>\$9,200</b>





Public Right-of-Way ADA Transition Plan Report

2316 PARK AVENUE, Pomona, CA	34.028919 -117.753357	REMOVE EXISTING IMPROVEMENTS AND CONSTRUCT PCC DRIVEWAY APPROAC	4	\$10	1	150	\$1,523	\$4,454	<b>\$6,900</b>
2345 PARK AVENUE, Pomona, CA	34.028545 -117.753296	REMOVE EXISTING IMPROVEMENTS AND CONSTRUCT PCC DRIVEWAY APPROAC	4	\$10	1	100	\$1,015	\$2,969	<b>\$4,600</b>
434 OLIVE STREET, Pomona, CA	34.029530 -117.752831	REMOVE EXISTING IMPROVEMENTS AND CONSTRUCT PCC DRIVEWAY APPROAC	4	\$10	1	250	\$2,538	\$7,423	<b>\$11,500</b>
903 3rd St, Pomona, CA	34.056773 -117.758952	REMOVE AND RECONSTRUCT PCC SIDEWALK	4	\$9	1	50	\$428	\$1,253	<b>\$1,900</b>
951 LEXINGTON, Pomona, CA	34.036747 -117.759483	REMOVE AND RECONSTRUCT PCC SIDEWALK	4	\$9	1	150	\$1,285	\$3,759	<b>\$5,800</b>
841 W 3rd St, Pomona, CA	34.056782 -117.758186	REMOVE AND RECONSTRUCT PCC SIDEWALK	4	\$9	1	25	\$214	\$627	<b>\$1,000</b>
836 W 2nd St, Pomona, CA	34.057579 -117.758171	REMOVE AND RECONSTRUCT PCC SIDEWALK	4	\$9	1	30	\$257	\$752	<b>\$1,200</b>
1860 WHITE, Pomona, CA	34.037506 -117.758079	REMOVE AND RECONSTRUCT PCC SIDEWALK	4	\$9	1	40	\$343	\$1,002	<b>\$1,600</b>
2181 POWERS STREET, Pomona, CA	34.031898 -117.754585	REMOVE AND RECONSTRUCT PCC SIDEWALK	4	\$9	1	40	\$343	\$1,002	<b>\$1,600</b>

front of property  
driveway on  
Powers





Public Right-of-Way ADA Transition Plan Report

2181 POWERS STREET, Pomona, CA	34.031898 -117.754585	REMOVE AND RECONSTRUCT PCC SIDEWALK	4	\$9	1	20	\$171	\$501	<b>\$800</b>
2187 POWERS STREET, Pomona, CA	34.031799 -117.754585	REMOVE AND RECONSTRUCT PCC SIDEWALK	4	\$9	1	40	\$343	\$1,002	<b>\$1,600</b>
2205 POWERS STREET, Pomona, CA	34.031502 -117.754570	REMOVE AND RECONSTRUCT PCC SIDEWALK	4	\$9	1	50	\$428	\$1,253	<b>\$1,900</b>
2204 POWERS STREET, Pomona, CA	34.031448 -117.754440	REMOVE AND RECONSTRUCT PCC SIDEWALK	4	\$9	1	60	\$514	\$1,504	<b>\$2,300</b>
2184 PARK AVENUE, Pomona, CA	34.031612 -117.753502	REMOVE AND RECONSTRUCT PCC SIDEWALK	4	\$9	1	15	\$129	\$376	<b>\$600</b>
2194 PARK AVENUE, Pomona, CA	34.031441 -117.753494	REMOVE AND RECONSTRUCT PCC SIDEWALK	4	\$9	1	5	\$43	\$125	<b>\$200</b>
2216 PARK AVENUE, Pomona, CA	34.031063 -117.753479	REMOVE AND RECONSTRUCT PCC SIDEWALK	4	\$9	1	10	\$86	\$251	<b>\$400</b>
2333 PARK AVENUE, Pomona, CA	34.028805 -117.753456	REMOVE AND RECONSTRUCT PCC SIDEWALK	4	\$9	1	20	\$171	\$501	<b>\$800</b>
2316 PARK AVENUE, Pomona, CA	34.028919 -117.753357	REMOVE AND RECONSTRUCT PCC SIDEWALK	4	\$9	1	20	\$171	\$501	<b>\$800</b>





Public Right-of-Way ADA Transition Plan Report

2345 PARK AVENUE, Pomona, CA	34.028545 -117.753296	REMOVE AND RECONSTRUCT PCC SIDEWALK	4	\$9	1	20	\$171	\$501	<b>\$800</b>
2338 PARK AVENUE, Pomona, CA	34.028584 -117.753166	REMOVE AND RECONSTRUCT PCC SIDEWALK	4	\$9	1	10	\$86	\$251	<b>\$400</b>
434 OLIVE STREET, Pomona, CA	34.029530 -117.752831	REMOVE AND RECONSTRUCT PCC SIDEWALK	4	\$9	1	100	\$857	\$2,506	<b>\$3,900</b>
422 OLIVE STREET, Pomona, CA	34.029533 -117.752716	REMOVE AND RECONSTRUCT PCC SIDEWALK	4	\$9	1	30	\$257	\$752	<b>\$1,200</b>
423 OLIVE STREET, Pomona, CA	34.029640 -117.752716	REMOVE AND RECONSTRUCT PCC SIDEWALK	4	\$9	1	10	\$86	\$251	<b>\$400</b>
2205 GLENROY STREET, Pomona, CA	34.031208 -117.752670	REMOVE AND RECONSTRUCT PCC SIDEWALK	4	\$9	1	20	\$171	\$501	<b>\$800</b>
2229 GLENROY STREET, Pomona, CA	34.030815 -117.752655	REMOVE AND RECONSTRUCT PCC SIDEWALK	4	\$9	1	15	\$129	\$376	<b>\$600</b>
410 OLIVE STREET, Pomona, CA	34.029533 -117.752594	REMOVE AND RECONSTRUCT PCC SIDEWALK	4	\$9	1	3	\$26	\$75	<b>\$100</b>
2285 GLENROY STREET, Pomona, CA	34.029900 -117.752548	REMOVE AND RECONSTRUCT PCC SIDEWALK	4	\$9	1	25	\$214	\$627	<b>\$1,000</b>





Public Right-of-Way ADA Transition Plan Report

1854 WHITE, Pomona, CA	34.037621 -117.758087	REMOVE AND RECONSTRUCT PCC CURB AND GUTTER	4	\$55	1	10	\$546	\$1,597	<b>\$2,500</b>
2333 PARK AVENUE, Pomona, CA	34.028805 -117.753456	REMOVE AND RECONSTRUCT PCC CURB AND GUTTER	4	\$55	1	20	\$1,092	\$3,195	<b>\$5,000</b>
2337 PARK AVENUE, Pomona, CA	34.028713 -117.753410	REMOVE AND RECONSTRUCT PCC CURB AND GUTTER	4	\$55	1	10	\$546	\$1,597	<b>\$2,500</b>
2345 PARK AVENUE, Pomona, CA	34.028545 -117.753296	REMOVE AND RECONSTRUCT PCC CURB AND GUTTER	4	\$55	1	30	\$1,638	\$4,792	<b>\$7,400</b>
2184 POWERS STREET, Pomona, CA	34.031765 -117.754448	GRIND PCC SIDEWALK	4	\$5	1	5	\$23	\$67	<b>\$100</b>
2184 POWERS STREET, Pomona, CA	34.031765 -117.754448	GRIND PCC SIDEWALK	4	\$5	1	5	\$23	\$67	<b>\$100</b>
2217 PARK AVENUE, Pomona, CA	34.031113 -117.753616	GRIND PCC SIDEWALK	4	\$5	1	5	\$23	\$67	<b>\$100</b>
2194 PARK AVENUE, Pomona, CA	34.031441 -117.753494	GRIND PCC SIDEWALK	4	\$5	1	5	\$23	\$67	<b>\$100</b>
2337 PARK AVENUE, Pomona, CA	34.028713 -117.753410	GRIND PCC SIDEWALK	4	\$5	1	10	\$46	\$134	<b>\$200</b>





Public Right-of-Way ADA Transition Plan Report

2353 PARK AVENUE, Pomona, CA	34.028400 -117.753151	GRIND PCC SIDEWALK		4	\$5	1	15	\$69	\$201	<b>\$300</b>
2354 PARK AVENUE, Pomona, CA	34.028378 -117.752937	GRIND PCC SIDEWALK		4	\$5	1	5	\$23	\$67	<b>\$100</b>
2240 GLENROY STREET, Pomona, CA	34.030674 -117.752518	GRIND PCC SIDEWALK		4	\$5	1	5	\$23	\$67	<b>\$100</b>
2240 GLENROY STREET, Pomona, CA	34.030674 -117.752518	GRIND PCC SIDEWALK		4	\$5	1	5	\$23	\$67	<b>\$100</b>
2276 GLENROY STREET, Pomona, CA	34.030064 -117.752426	GRIND PCC SIDEWALK		4	\$5	1	5	\$23	\$67	<b>\$100</b>
2276 GLENROY STREET, Pomona, CA	34.030064 -117.752426	GRIND PCC SIDEWALK		4	\$5	1	5	\$23	\$67	<b>\$100</b>

**DISTRICT: 3**

**COUNT OF DEFICIENCIES: 19**

**TOTAL COST SUMMARY:**

**\$57,200**

Full Address	GPS	Item Description	Notes	Priority	Unit Cost	Quantity	Area	Subtotal	Escalated Total	Total Cost Estimated
2283 Klein Place	34.030231 -117.743965	REMOVE EXISTING IMPROVEMENTS AND CONSTRUCT PCC DRIVEWAY APPROAC	SHARED DWY	4	\$10	1	150	\$1,523	\$4,454	<b>\$6,900</b>
2289 Klein Place	34.030079 -117.743957	REMOVE EXISTING IMPROVEMENTS AND CONSTRUCT PCC DRIVEWAY APPROAC		4	\$10	1	100	\$1,015	\$2,969	<b>\$4,600</b>







Public Right-of-Way ADA Transition Plan Report

2297 Klein Place	34.029877 -117.743950	REMOVE EXISTING IMPROVEMENTS AND CONSTRUCT PCC DRIVEWAY APPROAC		4	\$10	1	80	\$812	\$2,375	<b>\$3,700</b>
2283 Klein Place	34.030231 -117.743965	REMOVE AND RELOCATE EXISTING WATER METER	SHARED DWY	4	\$973	1	0	\$973	\$2,846	<b>\$4,400</b>
2286 Klein Place	34.030132 -117.743828	REMOVE AND RELOCATE EXISTING WATER METER	ALREADY MARKED OUT IN FIELD	4	\$973	1	0	\$973	\$2,846	<b>\$4,400</b>
2292 Klein Place	34.029984 -117.743820	REMOVE AND RELOCATE EXISTING WATER METER	ALREADY MARKED OUT IN FIELD	4	\$973	1	0	\$973	\$2,846	<b>\$4,400</b>
2267 S Palomares St	34.030476 -117.744843	REMOVE AND RECONSTRUCT PCC SIDEWALK		4	\$9	1	15	\$129	\$376	<b>\$600</b>
2283 Klein Place	34.030231 -117.743965	REMOVE AND RECONSTRUCT PCC SIDEWALK	SHARED DWY	4	\$9	1	200	\$1,713	\$5,012	<b>\$7,800</b>
2285 Klein Place	34.030182 -117.743957	REMOVE AND RECONSTRUCT PCC SIDEWALK		4	\$9	1	75	\$643	\$1,880	<b>\$2,900</b>
2278 Klein Place	34.030334 -117.743835	REMOVE AND RECONSTRUCT PCC SIDEWALK		4	\$9	1	75	\$643	\$1,880	<b>\$2,900</b>
2284 Klein Place	34.030186 -117.743828	REMOVE AND RECONSTRUCT PCC SIDEWALK		4	\$9	1	75	\$643	\$1,880	<b>\$2,900</b>





Public Right-of-Way ADA Transition Plan Report

2286 Klein Place	34.030132 -117.743828	REMOVE AND RECONSTRUCT PCC SIDEWALK	ALREADY MARKED OUT IN FIELD	4	\$9	1	132	\$1,131	\$3,308	<b>\$5,100</b>
2292 Klein Place	34.029984 -117.743820	REMOVE AND RECONSTRUCT PCC SIDEWALK	ALREADY MARKED OUT IN FIELD	4	\$9	1	18	\$154	\$451	<b>\$700</b>
607 Ralph Ct	34.027702 -117.743446	REMOVE AND RECONSTRUCT PCC SIDEWALK		4	\$9	1	30	\$257	\$752	<b>\$1,200</b>
605 Carruthers	34.026981 -117.743362	REMOVE AND RECONSTRUCT PCC SIDEWALK		4	\$9	1	60	\$514	\$1,504	<b>\$2,300</b>
2407 Tampa	34.027874 -117.742096	REMOVE AND RECONSTRUCT PCC SIDEWALK		4	\$9	1	25	\$214	\$627	<b>\$1,000</b>
2427 Tampa	34.027580 -117.742088	REMOVE AND RECONSTRUCT PCC SIDEWALK		4	\$9	1	30	\$257	\$752	<b>\$1,200</b>
2482 Chanslor	34.026470 -117.745132	GRIND PCC SIDEWALK		4	\$5	1	5	\$23	\$67	<b>\$100</b>
2285 Klein Place	34.030182 -117.743957	GRIND PCC SIDEWALK		4	\$5	1	5	\$23	\$67	<b>\$100</b>





**DISTRICT: 4**

**COUNT OF DEFICIENCIES: 102**

**TOTAL COST SUMMARY:**

**\$574,100**

Full Address	GPS	Item Description	Notes	Priority	Unit Cost	Quantity	Area	Subtotal	Escalated Total	Total Cost Estimated
330 E JEFFERSON AVE,	34.069630 -117.747444	ROOT SHAVE		4	\$113	1	0	\$113	\$330	<b>\$500</b>
355 E COLUMBIA AVE,	34.068775 -117.746986	ROOT SHAVE		4	\$113	1	0	\$113	\$330	<b>\$500</b>
366 E COLUMBIA AVE,	34.068611 -117.746780	ROOT SHAVE		4	\$113	1	0	\$113	\$330	<b>\$500</b>
372/376 E COLUMBIA AVE,	34.068611 -117.746674	ROOT SHAVE		4	\$113	2	0	\$226	\$661	<b>\$1,000</b>
395 E COLUMBIA AVE,	34.068771 -117.746292	ROOT SHAVE		4	\$113	2	0	\$226	\$661	<b>\$1,000</b>
395 E MCKINLEY AVE,	34.072437 -117.745361	ROOT SHAVE		4	\$113	1	0	\$113	\$330	<b>\$500</b>
1565 N PALOMARES ST,	34.072666 -117.744354	ROOT SHAVE		4	\$113	1	0	\$113	\$330	<b>\$500</b>
350 E JEFFERSON AVE,	34.069630 -117.747093	REMOVE TREE		4	\$1,136	1	0	\$1,136	\$3,324	<b>\$5,200</b>



A BUREAU VERITAS GROUP COMPANY



Public Right-of-Way ADA Transition Plan Report

350 E E MCKINLEY AVEnue,	34.072575 -117.746040	REMOVE TREE	4	\$1,136	2	0	\$2,273	\$6,648	<b>\$10,300</b>
450 E COLUMBIA AVE	34.068604 -117.745056	REMOVE TREE	4	\$1,136	1	0	\$1,136	\$3,324	<b>\$5,200</b>
309 E JEFFERSON AVE,	34.069798 -117.747826	REMOVE EXISTING IMPROVEMENTS AND CONSTRUCT PCC DRIVEWAY APPROAC	4	\$10	1	100	\$1,015	\$2,969	<b>\$4,600</b>
317 E JEFFERSON AVE,	34.069798 -117.747681	REMOVE EXISTING IMPROVEMENTS AND CONSTRUCT PCC DRIVEWAY APPROAC	4	\$10	1	100	\$1,015	\$2,969	<b>\$4,600</b>
325 E JEFFERSON AVE,	34.069798 -117.747543	REMOVE EXISTING IMPROVEMENTS AND CONSTRUCT PCC DRIVEWAY APPROAC	4	\$10	1	200	\$2,030	\$5,939	<b>\$9,200</b>
340 E JEFFERSON AVE,	34.069630 -117.747269	REMOVE EXISTING IMPROVEMENTS AND CONSTRUCT PCC DRIVEWAY APPROAC	4	\$10	1	50	\$508	\$1,485	<b>\$2,300</b>
329 Garfield,	34.071823 -117.746872	REMOVE EXISTING IMPROVEMENTS AND CONSTRUCT PCC DRIVEWAY APPROAC	4	\$10	1	130	\$1,320	\$3,860	<b>\$6,000</b>
350 E MCKINLEY AVE,	34.072575 -117.746040	REMOVE EXISTING IMPROVEMENTS AND CONSTRUCT PCC DRIVEWAY APPROAC	4	\$10	1	144	\$1,462	\$4,276	<b>\$6,600</b>
409 E COLUMBIA AVE	34.068771 -117.745934	REMOVE EXISTING IMPROVEMENTS AND CONSTRUCT PCC DRIVEWAY APPROAC	4	\$10	1	200	\$2,030	\$5,939	<b>\$9,200</b>





Public Right-of-Way ADA Transition Plan Report

374 E MCKINLEY AVE,	34.072418 -117.745728	REMOVE EXISTING IMPROVEMENTS AND CONSTRUCT PCC DRIVEWAY APPROAC	Striping is needed at cross-walk	4	\$10	1	132	\$1,340	\$3,920	<b>\$6,100</b>
429 E COLUMBIA AVE	34.068771 -117.745514	REMOVE EXISTING IMPROVEMENTS AND CONSTRUCT PCC DRIVEWAY APPROAC		4	\$10	1	200	\$2,030	\$5,939	<b>\$9,200</b>
395 E MCKINLEY AVE,	34.072437 -117.745361	REMOVE EXISTING IMPROVEMENTS AND CONSTRUCT PCC DRIVEWAY APPROAC		4	\$10	1	144	\$1,462	\$4,276	<b>\$6,600</b>
440 E COLUMBIA AVE	34.068604 -117.745262	REMOVE EXISTING IMPROVEMENTS AND CONSTRUCT PCC DRIVEWAY APPROAC		4	\$10	1	200	\$2,030	\$5,939	<b>\$9,200</b>
441 E COLUMBIA AVE	34.068771 -117.745262	REMOVE EXISTING IMPROVEMENTS AND CONSTRUCT PCC DRIVEWAY APPROAC		4	\$10	1	200	\$2,030	\$5,939	<b>\$9,200</b>
411 E MCKINLEY AVE,	34.072346 -117.745178	REMOVE EXISTING IMPROVEMENTS AND CONSTRUCT PCC DRIVEWAY APPROAC		4	\$10	1	120	\$1,218	\$3,563	<b>\$5,500</b>
450 E COLUMBIA AVE	34.068604 -117.745056	REMOVE EXISTING IMPROVEMENTS AND CONSTRUCT PCC DRIVEWAY APPROAC		4	\$10	1	50	\$508	\$1,485	<b>\$2,300</b>
473 E COLUMBIA AVE	34.068768 -117.744591	REMOVE EXISTING IMPROVEMENTS AND CONSTRUCT PCC DRIVEWAY APPROAC		4	\$10	1	200	\$2,030	\$5,939	<b>\$9,200</b>
480 E COLUMBIA AVE	34.068604 -117.744423	REMOVE EXISTING IMPROVEMENTS AND CONSTRUCT PCC DRIVEWAY APPROAC		4	\$10	1	100	\$1,015	\$2,969	<b>\$4,600</b>





Public Right-of-Way ADA Transition Plan Report

546 E E MCKINLEY AVEnue,	34.071648 -117.743355	REMOVE EXISTING IMPROVEMENTS AND CONSTRUCT PCC DRIVEWAY APPROAC		4	\$10	1	100	\$1,015	\$2,969	<b>\$4,600</b>
556 E E MCKINLEY AVEnue,	34.071651 -117.743088	REMOVE EXISTING IMPROVEMENTS AND CONSTRUCT PCC DRIVEWAY APPROAC		4	\$10	1	100	\$1,015	\$2,969	<b>\$4,600</b>
ALLEY S/O COLUMBIA N PALOMARES ST,	34.068690 -117.746168	REMOVE EXISTING IMPROVEMENTS AND CONSTRUCT PCC ALLEY APPROACH		4	\$5,757	4	0	\$23,026	\$67,358	<b>\$104,400</b>
ALLEY S/O MCKINLEY N PALOMARES ST,	34.072320 -117.745319	REMOVE EXISTING IMPROVEMENTS AND CONSTRUCT PCC ALLEY APPROACH		4	\$5,757	2	0	\$11,513	\$33,679	<b>\$52,200</b>
ALLEY 200 FT N/O/ COLUMBIA N ELEANOR ST	34.068683 -117.743981	REMOVE EXISTING IMPROVEMENTS AND CONSTRUCT PCC ALLEY APPROACH	AC PAVING NEEDED,	4	\$5,757	4	0	\$23,026	\$67,358	<b>\$104,400</b>
374 E MCKINLEY AVE,	34.072418 -117.745728	REMOVE EXISTING IMPROVEMENTS AND CONSTRUCT PCC ALLEY APPROACH	Striping is needed at cross-walk	4	\$5,757	1	0	\$5,757	\$16,839	<b>\$26,100</b>
297 LINCOLN AVE,	34.070820 -117.748146	REMOVE AND RECONSTRUCT PCC SIDEWALK		4	\$9	1	100	\$857	\$2,506	<b>\$3,900</b>
309 E JEFFERSON AVE,	34.069798 -117.747826	REMOVE AND RECONSTRUCT PCC SIDEWALK		4	\$9	1	50	\$428	\$1,253	<b>\$1,900</b>
325 E JEFFERSON AVE,	34.069798 -117.747543	REMOVE AND RECONSTRUCT PCC SIDEWALK	OLD TREE - RAISE SDWALK	4	\$9	1	5	\$43	\$125	<b>\$200</b>



A BUREAU VERITAS GROUP COMPANY



Public Right-of-Way ADA Transition Plan Report

330 E JEFFERSON AVE,	34.069630 -117.747444	REMOVE AND RECONSTRUCT PCC SIDEWALK	4	\$9	1	100	\$857	\$2,506	<b>\$3,900</b>
340 E JEFFERSON AVE,	34.069630 -117.747269	REMOVE AND RECONSTRUCT PCC SIDEWALK	4	\$9	1	75	\$643	\$1,880	<b>\$2,900</b>
343 E COLUMBIA AVE,	34.068775 -117.747200	REMOVE AND RECONSTRUCT PCC SIDEWALK	4	\$9	1	75	\$643	\$1,880	<b>\$2,900</b>
350 E JEFFERSON AVE,	34.069630 -117.747093	REMOVE AND RECONSTRUCT PCC SIDEWALK	4	\$9	1	200	\$1,713	\$5,012	<b>\$7,800</b>
354 E COLUMBIA AVE,	34.068611 -117.746986	REMOVE AND RECONSTRUCT PCC SIDEWALK	4	\$9	1	100	\$857	\$2,506	<b>\$3,900</b>
355 E COLUMBIA AVE,	34.068775 -117.746986	REMOVE AND RECONSTRUCT PCC SIDEWALK	4	\$9	1	200	\$1,713	\$5,012	<b>\$7,800</b>
366 E COLUMBIA AVE,	34.068611 -117.746780	REMOVE AND RECONSTRUCT PCC SIDEWALK	4	\$9	1	100	\$857	\$2,506	<b>\$3,900</b>
372/376 E COLUMBIA AVE,	34.068611 -117.746674	REMOVE AND RECONSTRUCT PCC SIDEWALK	4	\$9	1	50	\$428	\$1,253	<b>\$1,900</b>
376 E COLUMBIA AVE,	34.068607 -117.746605	REMOVE AND RECONSTRUCT PCC SIDEWALK	4	\$9	1	100	\$857	\$2,506	<b>\$3,900</b>





Public Right-of-Way ADA Transition Plan Report

391 E COLUMBIA AVE,	34.068771 -117.746361	REMOVE AND RECONSTRUCT PCC SIDEWALK	4	\$9	1	105	\$900	\$2,631	<b>\$4,100</b>
338 E MCKINLEY AVE,	34.072651 -117.746193	REMOVE AND RECONSTRUCT PCC SIDEWALK	4	\$9	1	25	\$214	\$627	<b>\$1,000</b>
401 E COLUMBIA AVE	34.068771 -117.746101	REMOVE AND RECONSTRUCT PCC SIDEWALK	4	\$9	1	50	\$428	\$1,253	<b>\$1,900</b>
343 E MCKINLEY AVE,	34.072784 -117.746079	REMOVE AND RECONSTRUCT PCC SIDEWALK	4	\$9	1	25	\$214	\$627	<b>\$1,000</b>
350 E E MCKINLEY AVenuE,	34.072575 -117.746040	REMOVE AND RECONSTRUCT PCC SIDEWALK	4	\$9	1	200	\$1,713	\$5,012	<b>\$7,800</b>
350 E MCKINLEY AVE,	34.072575 -117.746040	REMOVE AND RECONSTRUCT PCC SIDEWALK	4	\$9	1	150	\$1,285	\$3,759	<b>\$5,800</b>
357 E MCKINLEY AVE,	34.072689 -117.745888	REMOVE AND RECONSTRUCT PCC SIDEWALK	4	\$9	1	40	\$343	\$1,002	<b>\$1,600</b>
365 E MCKINLEY AVE,	34.072636 -117.745773	REMOVE AND RECONSTRUCT PCC SIDEWALK	4	\$9	1	100	\$857	\$2,506	<b>\$3,900</b>
420 E COLUMBIA AVE	34.068607 -117.745682	REMOVE AND RECONSTRUCT PCC SIDEWALK	4	\$9	1	100	\$857	\$2,506	<b>\$3,900</b>







Public Right-of-Way ADA Transition Plan Report

377 E MCKINLEY AVE,	34.072556 -117.745613	REMOVE AND RECONSTRUCT PCC SIDEWALK	4	\$9	1	25	\$214	\$627	<b>\$1,000</b>
433 E COLUMBIA AVE	34.068771 -117.745430	REMOVE AND RECONSTRUCT PCC SIDEWALK	4	\$9	1	75	\$643	\$1,880	<b>\$2,900</b>
395 E E MCKINLEY AVeue,	34.072437 -117.745361	REMOVE AND RECONSTRUCT PCC SIDEWALK	4	\$9	1	100	\$857	\$2,506	<b>\$3,900</b>
395 E MCKINLEY AVE,	34.072437 -117.745361	REMOVE AND RECONSTRUCT PCC SIDEWALK	4	\$9	1	125	\$1,071	\$3,133	<b>\$4,900</b>
440 E COLUMBIA AVE	34.068604 -117.745262	REMOVE AND RECONSTRUCT PCC SIDEWALK	4	\$9	1	50	\$428	\$1,253	<b>\$1,900</b>
450 E COLUMBIA AVE	34.068604 -117.745056	REMOVE AND RECONSTRUCT PCC SIDEWALK	4	\$9	1	100	\$857	\$2,506	<b>\$3,900</b>
450 E COLUMBIA AVE	34.068604 -117.745056	REMOVE AND RECONSTRUCT PCC SIDEWALK	4	\$9	1	50	\$428	\$1,253	<b>\$1,900</b>
433 E MCKINLEY AVE,	34.072269 -117.745026	REMOVE AND RECONSTRUCT PCC SIDEWALK	4	\$9	1	25	\$214	\$627	<b>\$1,000</b>
454 E COLUMBIA AVE	34.068604 -117.744972	REMOVE AND RECONSTRUCT PCC SIDEWALK	4	\$9	1	125	\$1,071	\$3,133	<b>\$4,900</b>





## Public Right-of-Way ADA Transition Plan Report

455 E COLUMBIA AVE	34.068768 -117.744972	REMOVE AND RECONSTRUCT PCC SIDEWALK	4	\$9	1	125	\$1,071	\$3,133	<b>\$4,900</b>
455 E COLUMBIA AVE	34.068768 -117.744972	REMOVE AND RECONSTRUCT PCC SIDEWALK	4	\$9	1	25	\$214	\$627	<b>\$1,000</b>
458 E COLUMBIA AVE	34.068604 -117.744888	REMOVE AND RECONSTRUCT PCC SIDEWALK	4	\$9	1	100	\$857	\$2,506	<b>\$3,900</b>
457 E MCKINLEY AVE,	34.072189 -117.744858	REMOVE AND RECONSTRUCT PCC SIDEWALK	4	\$9	1	15	\$129	\$376	<b>\$600</b>
1537 N PALOMARES ST,	34.072384 -117.744484	REMOVE AND RECONSTRUCT PCC SIDEWALK	4	\$9	1	15	\$129	\$376	<b>\$600</b>
480 E COLUMBIA AVE	34.068604 -117.744423	REMOVE AND RECONSTRUCT PCC SIDEWALK	4	\$9	1	25	\$214	\$627	<b>\$1,000</b>
480 E COLUMBIA AVE	34.068604 -117.744423	REMOVE AND RECONSTRUCT PCC SIDEWALK	4	\$9	1	16	\$137	\$401	<b>\$600</b>
1512 N PALOMARES ST,	34.072083 -117.744423	REMOVE AND RECONSTRUCT PCC SIDEWALK	4	\$9	1	50	\$428	\$1,253	<b>\$1,900</b>
1565 N PALOMARES ST,	34.072666 -117.744354	REMOVE AND RECONSTRUCT PCC SIDEWALK	4	\$9	1	25	\$214	\$627	<b>\$1,000</b>



Public Right-of-Way ADA Transition Plan Report

1568 N PALOMARES ST,	34.072647 -117.744156	REMOVE AND RECONSTRUCT PCC SIDEWALK	4	\$9	1	55	\$471	\$1,378	<b>\$2,100</b>
1145 N ELEANOR ST	34.069138 -117.744095	REMOVE AND RECONSTRUCT PCC SIDEWALK	4	\$9	1	75	\$643	\$1,880	<b>\$2,900</b>
297 LINCOLN AVE,	34.070820 -117.748146	REMOVE AND RECONSTRUCT PCC CURB	4	\$31	1	8	\$251	\$733	<b>\$1,100</b>
309 E JEFFERSON AVE,	34.069798 -117.747826	REMOVE AND RECONSTRUCT PCC CURB	4	\$31	1	40	\$1,254	\$3,667	<b>\$5,700</b>
309 E JEFFERSON AVE,	34.069798 -117.747826	REMOVE AND RECONSTRUCT PCC CURB	4	\$31	1	20	\$627	\$1,833	<b>\$2,800</b>
317 E JEFFERSON AVE,	34.069798 -117.747681	REMOVE AND RECONSTRUCT PCC CURB	4	\$31	1	20	\$627	\$1,833	<b>\$2,800</b>
325 E JEFFERSON AVE,	34.069798 -117.747543	REMOVE AND RECONSTRUCT PCC CURB	4	\$31	1	40	\$1,254	\$3,667	<b>\$5,700</b>
330 Garfield,	34.071659 -117.746834	REMOVE AND RECONSTRUCT PCC CURB	4	\$31	1	20	\$627	\$1,833	<b>\$2,800</b>
395 E COLUMBIA AVE,	34.068771 -117.746292	GRIND PCC SIDEWALK	4	\$5	1	150	\$689	\$2,015	<b>\$3,100</b>





Public Right-of-Way ADA Transition Plan Report

417 E COLUMBIA AVE	34.068771 -117.745766	GRIND PCC SIDEWALK		4	\$5	1	5	\$23	\$67	<b>\$100</b>
374 E E MCKINLEY AVEue,	34.072418 -117.745728	GRIND PCC SIDEWALK		4	\$5	1	10	\$46	\$134	<b>\$200</b>
374 E MCKINLEY AVE,	34.072418 -117.745728	GRIND PCC SIDEWALK	Striping is needed at cross- walk	4	\$5	1	5	\$23	\$67	<b>\$100</b>
402 E E MCKINLEY AVEue,	34.072231 -117.745331	GRIND PCC SIDEWALK		4	\$5	1	5	\$23	\$67	<b>\$100</b>
449 E COLUMBIA AVE	34.068768 -117.745094	GRIND PCC SIDEWALK		4	\$5	1	5	\$23	\$67	<b>\$100</b>
465 E COLUMBIA AVE	34.068768 -117.744759	GRIND PCC SIDEWALK		4	\$5	1	3	\$14	\$40	<b>\$100</b>
466 E COLUMBIA AVE	34.068604 -117.744721	GRIND PCC SIDEWALK		4	\$5	1	5	\$23	\$67	<b>\$100</b>
473 E COLUMBIA AVE	34.068768 -117.744591	GRIND PCC SIDEWALK		4	\$5	1	5	\$23	\$67	<b>\$100</b>
490 COLUMBIA	34.068600 -117.744217	GRIND PCC SIDEWALK	ON ELEANOR	4	\$5	1	5	\$23	\$67	<b>\$100</b>





Public Right-of-Way ADA Transition Plan Report

495 E COLUMBIA AVE	34.068764 -117.744133	GRIND PCC SIDEWALK		4	\$5	1	5	\$23	\$67	<b>\$100</b>
505 COLUMBIA	34.068764 -117.743828	GRIND PCC SIDEWALK	ON ELEANOR	4	\$5	1	12	\$55	\$161	<b>\$200</b>
538 E E MCKINLEY AVEnue,	34.071648 -117.743568	GRIND PCC SIDEWALK		4	\$5	1	10	\$46	\$134	<b>\$200</b>

**DISTRICT: 6**

**COUNT OF DEFICIENCIES: 210**

**TOTAL COST SUMMARY: \$645,900**

Full Address	GPS	Item Description	Notes	Priority	Unit Cost	Quantity	Area	Subtotal	Escalated Total	Total Cost Estimated
FLORINDA	34.104312 -117.755707	ROOT SHAVE		4	\$113	1	0	\$113	\$330	<b>\$500</b>
477 GROVE ON FLORINDA	34.103468 -117.755514	ROOT SHAVE		4	\$113	1	0	\$113	\$330	<b>\$500</b>
3297 FLORINDA	34.107910 -117.755730	ROOT SHAVE		4	\$113	1	0	\$113	\$330	<b>\$500</b>
3157 FLORINDA	34.104877 -117.755714	ROOT SHAVE		4	\$113	1	0	\$113	\$330	<b>\$500</b>
3189 FLORINDA	34.105568 -117.755714	ROOT SHAVE		4	\$113	1	0	\$113	\$330	<b>\$500</b>



A BUREAU VERITAS GROUP COMPANY



Public Right-of-Way ADA Transition Plan Report

3203 FLORINDA	34.105873 -117.755714	ROOT SHAVE	4	\$113	1	0	\$113	\$330	<b>\$500</b>
3117 FLORINDA	34.103851 -117.755707	ROOT SHAVE	4	\$113	1	0	\$113	\$330	<b>\$500</b>
3252 FLORINDA	34.107124 -117.755562	ROOT SHAVE	4	\$113	1	0	\$113	\$330	<b>\$500</b>
3260 FLORINDA	34.107311 -117.755562	ROOT SHAVE	4	\$113	1	0	\$113	\$330	<b>\$500</b>
3276 FLORINDA	34.107677 -117.755562	ROOT SHAVE	4	\$113	1	0	\$113	\$330	<b>\$500</b>
3284 FLORINDA	34.107864 -117.755562	ROOT SHAVE	4	\$113	1	0	\$113	\$330	<b>\$500</b>
3186 FLORINDA	34.105602 -117.755554	ROOT SHAVE	4	\$113	1	0	\$113	\$330	<b>\$500</b>
3138 FLORINDA	34.104496 -117.755547	ROOT SHAVE	4	\$113	1	0	\$113	\$330	<b>\$500</b>
3146 FLORINDA	34.104683 -117.755547	ROOT SHAVE	4	\$113	1	0	\$113	\$330	<b>\$500</b>





Public Right-of-Way ADA Transition Plan Report

3170 FLORINDA	34.105232 -117.755547	ROOT SHAVE	4	\$113	1	0	\$113	\$330	<b>\$500</b>
3130 FLORINDA	34.104313 -117.755539	ROOT SHAVE	4	\$113	1	0	\$113	\$330	<b>\$500</b>
518 BROOKSIDE	34.102539 -117.755470	ROOT SHAVE	4	\$113	1	0	\$113	\$330	<b>\$500</b>
3258 FALCON	34.107067 -117.754601	ROOT SHAVE	4	\$113	1	0	\$113	\$330	<b>\$500</b>
3186 FALCON	34.105633 -117.754593	ROOT SHAVE	4	\$113	1	0	\$113	\$330	<b>\$500</b>
3210 FALCON	34.106113 -117.754593	ROOT SHAVE	4	\$113	1	0	\$113	\$330	<b>\$500</b>
371 FRENCH	34.104279 -117.754021	ROOT SHAVE	4	\$113	1	0	\$113	\$330	<b>\$500</b>
3121 DAWN VIEW	34.103889 -117.753555	ROOT SHAVE	4	\$113	1	0	\$113	\$330	<b>\$500</b>
3006 GAYRIDGE	34.102001 -117.752747	ROOT SHAVE	4	\$113	1	0	\$113	\$330	<b>\$500</b>





Public Right-of-Way ADA Transition Plan Report

319 FUEGO	34.107193 -117.752625	ROOT SHAVE	4	\$113	1	0	\$113	\$330	<b>\$500</b>
503 GROVE	34.103477 -117.755786	REMOVE TREE	4	\$1,136	1	0	\$1,136	\$3,324	<b>\$5,200</b>
469 GROVE	34.103462 -117.755322	REMOVE TREE	4	\$1,136	1	0	\$1,136	\$3,324	<b>\$5,200</b>
441 GROVE	34.103443 -117.754649	REMOVE TREE	4	\$1,136	1	0	\$1,136	\$3,324	<b>\$5,200</b>
250 GROVE	34.103220 -117.751463	REMOVE TREE	4	\$1,136	1	0	\$1,136	\$3,324	<b>\$5,200</b>
250 GROVE	34.103220 -117.751463	REMOVE TREE	4	\$1,136	1	0	\$1,136	\$3,324	<b>\$5,200</b>
3297 FLORINDA	34.107910 -117.755730	REMOVE TREE	4	\$1,136	1	0	\$1,136	\$3,324	<b>\$5,200</b>
2992 GLENCREST	34.101486 -117.750542	REMOVE TREE	4	\$1,136	1	0	\$1,136	\$3,324	<b>\$5,200</b>
2996 ABBOT	34.101158 -117.747513	REMOVE TREE	4	\$1,136	1	0	\$1,136	\$3,324	<b>\$5,200</b>







Public Right-of-Way ADA Transition Plan Report

172 ALDAMA	34.101620 -117.746903	REMOVE TREE	4	\$1,136	1	0	\$1,136	\$3,324	<b>\$5,200</b>
172 ALDAMA	34.101620 -117.746903	REMOVE TREE	4	\$1,136	1	0	\$1,136	\$3,324	<b>\$5,200</b>
187 ALDAMA	34.101757 -117.746788	REMOVE TREE	4	\$1,136	2	0	\$2,273	\$6,648	<b>\$10,300</b>
3339 MURAL	34.105103 -117.740540	REMOVE TREE	4	\$1,136	1	0	\$1,136	\$3,324	<b>\$5,200</b>
3346 MURAL	34.105312 -117.740372	REMOVE TREE	4	\$1,136	1	0	\$1,136	\$3,324	<b>\$5,200</b>
2917 STERLING	34.099434 -117.739021	REMOVE TREE	4	\$1,136	1	0	\$1,136	\$3,324	<b>\$5,200</b>
605 GROVE	34.103462 -117.738640	REMOVE TREE	4	\$1,136	1	0	\$1,136	\$3,324	<b>\$5,200</b>
2947 STANTON	34.100491 -117.738144	REMOVE TREE	4	\$1,136	1	0	\$1,136	\$3,324	<b>\$5,200</b>
702 EDWIN	34.101418 -117.738007	REMOVE TREE	4	\$1,136	1	0	\$1,136	\$3,324	<b>\$5,200</b>





Public Right-of-Way ADA Transition Plan Report

2968 STANTON	34.100975 -117.737976	REMOVE TREE	4	\$1,136	1	0	\$1,136	\$3,324	<b>\$5,200</b>
756 JAYSON	34.100346 -117.737915	REMOVE TREE	4	\$1,136	1	0	\$1,136	\$3,324	<b>\$5,200</b>
768 JAYSON	34.100346 -117.737694	REMOVE TREE	4	\$1,136	1	0	\$1,136	\$3,324	<b>\$5,200</b>
775 JAYSON	34.100483 -117.737579	REMOVE TREE	4	\$1,136	1	0	\$1,136	\$3,324	<b>\$5,200</b>
793 JAYSON	34.100487 -117.737251	REMOVE TREE	4	\$1,136	1	0	\$1,136	\$3,324	<b>\$5,200</b>
794 JAYSON	34.100349 -117.737213	REMOVE TREE	4	\$1,136	1	0	\$1,136	\$3,324	<b>\$5,200</b>
470 GROVE	34.103309 -117.754805	REMOVE EXISTING IMPROVEMENTS AND CONSTRUCT PCC DRIVEWAY APPROAC	4	\$10	1	100	\$1,015	\$2,969	<b>\$4,600</b>
385 GROVE	34.103409 -117.753454	REMOVE EXISTING IMPROVEMENTS AND CONSTRUCT PCC DRIVEWAY APPROAC	4	\$10	1	50	\$508	\$1,485	<b>\$2,300</b>
3157 FLORINDA	34.104877 -117.755714	REMOVE EXISTING IMPROVEMENTS AND CONSTRUCT PCC DRIVEWAY APPROAC	4	\$10	1	50	\$508	\$1,485	<b>\$2,300</b>





Public Right-of-Way ADA Transition Plan Report

2876 Sumner Ave	34.098343 -117.742127	REMOVE EXISTING IMPROVEMENTS AND CONSTRUCT PCC DRIVEWAY APPROAC		4	\$10	1	120	\$1,218	\$3,563	<b>\$5,500</b>
545 GROVE	34.103486 -117.756071	REMOVE AND RECONSTRUCT PCC SIDEWALK		4	\$9	1	20	\$171	\$501	<b>\$800</b>
503 GROVE	34.103477 -117.755786	REMOVE AND RECONSTRUCT PCC SIDEWALK		4	\$9	1	60	\$514	\$1,504	<b>\$2,300</b>
463 GROVE	34.103458 -117.755177	REMOVE AND RECONSTRUCT PCC SIDEWALK		4	\$9	1	40	\$343	\$1,002	<b>\$1,600</b>
486 GROVE	34.103317 -117.755060	REMOVE AND RECONSTRUCT PCC SIDEWALK		4	\$9	1	50	\$428	\$1,253	<b>\$1,900</b>
441 GROVE	34.103443 -117.754649	REMOVE AND RECONSTRUCT PCC SIDEWALK	441 East Grove, front of property, next to tree	4	\$9	1	80	\$685	\$2,005	<b>\$3,100</b>
441 GROVE	34.103443 -117.754649	REMOVE AND RECONSTRUCT PCC SIDEWALK	Next to driveway	4	\$9	1	50	\$428	\$1,253	<b>\$1,900</b>
441 GROVE	34.103443 -117.754649	REMOVE AND RECONSTRUCT PCC SIDEWALK	Need field verification	4	\$9	1	25	\$214	\$627	<b>\$1,000</b>
254 GROVE	34.103222 -117.751546	REMOVE AND RECONSTRUCT PCC SIDEWALK		4	\$9	1	30	\$257	\$752	<b>\$1,200</b>





Public Right-of-Way ADA Transition Plan Report

ACROSS FRM 254 GROVE	34.103222 -117.751546	REMOVE AND RECONSTRUCT PCC SIDEWALK		4	\$9	1	60	\$514	\$1,504	<b>\$2,300</b>
250 GROVE	34.103220 -117.751463	REMOVE AND RECONSTRUCT PCC SIDEWALK		4	\$9	1	125	\$1,071	\$3,133	<b>\$4,900</b>
2983 ELTON	34.100924 -117.746827	REMOVE AND RECONSTRUCT PCC SIDEWALK		4	\$9	1	25	\$214	\$627	<b>\$1,000</b>
2951 ELTON	34.100952 -117.746668	REMOVE AND RECONSTRUCT PCC SIDEWALK		4	\$9	1	150	\$1,285	\$3,759	<b>\$5,800</b>
3285 FLORINDA	34.107651 -117.755730	REMOVE AND RECONSTRUCT PCC SIDEWALK		4	\$9	1	100	\$857	\$2,506	<b>\$3,900</b>
3297 FLORINDA	34.107910 -117.755730	REMOVE AND RECONSTRUCT PCC SIDEWALK	Front of 3291	4	\$9	1	200	\$1,713	\$5,012	<b>\$7,800</b>
3297 FLORINDA	34.107910 -117.755730	REMOVE AND RECONSTRUCT PCC SIDEWALK	Between the two property	4	\$9	1	50	\$428	\$1,253	<b>\$1,900</b>
3227 FLORINDA	34.106392 -117.755722	REMOVE AND RECONSTRUCT PCC SIDEWALK		4	\$9	1	75	\$643	\$1,880	<b>\$2,900</b>
3243 FLORINDA	34.106739 -117.755722	REMOVE AND RECONSTRUCT PCC SIDEWALK		4	\$9	1	50	\$428	\$1,253	<b>\$1,900</b>





Public Right-of-Way ADA Transition Plan Report

3157 FLORINDA	34.104877 -117.755714	REMOVE AND RECONSTRUCT PCC SIDEWALK	4	\$9	1	150	\$1,285	\$3,759	<b>\$5,800</b>
3173 FLORINDA	34.105225 -117.755714	REMOVE AND RECONSTRUCT PCC SIDEWALK	4	\$9	1	50	\$428	\$1,253	<b>\$1,900</b>
3189 FLORINDA	34.105568 -117.755714	REMOVE AND RECONSTRUCT PCC SIDEWALK	4	\$9	1	100	\$857	\$2,506	<b>\$3,900</b>
3203 FLORINDA	34.105873 -117.755714	REMOVE AND RECONSTRUCT PCC SIDEWALK	4	\$9	1	100	\$857	\$2,506	<b>\$3,900</b>
3117 FLORINDA	34.103851 -117.755707	REMOVE AND RECONSTRUCT PCC SIDEWALK	4	\$9	1	150	\$1,285	\$3,759	<b>\$5,800</b>
3125 FLORINDA	34.104065 -117.755707	REMOVE AND RECONSTRUCT PCC SIDEWALK	4	\$9	1	175	\$1,499	\$4,386	<b>\$6,800</b>
3252 FLORINDA	34.107124 -117.755562	REMOVE AND RECONSTRUCT PCC SIDEWALK	4	\$9	1	100	\$857	\$2,506	<b>\$3,900</b>
3260 FLORINDA	34.107311 -117.755562	REMOVE AND RECONSTRUCT PCC SIDEWALK	4	\$9	1	100	\$857	\$2,506	<b>\$3,900</b>
3276 FLORINDA	34.107677 -117.755562	REMOVE AND RECONSTRUCT PCC SIDEWALK	4	\$9	1	75	\$643	\$1,880	<b>\$2,900</b>





Public Right-of-Way ADA Transition Plan Report

3284 FLORINDA	34.107864 -117.755562	REMOVE AND RECONSTRUCT PCC SIDEWALK	4	\$9	1	125	\$1,071	\$3,133	<b>\$4,900</b>
3186 FLORINDA	34.105602 -117.755554	REMOVE AND RECONSTRUCT PCC SIDEWALK	4	\$9	1	75	\$643	\$1,880	<b>\$2,900</b>
3204 FLORINDA	34.106018 -117.755554	REMOVE AND RECONSTRUCT PCC SIDEWALK	4	\$9	1	75	\$643	\$1,880	<b>\$2,900</b>
3228 FLORINDA	34.106571 -117.755554	REMOVE AND RECONSTRUCT PCC SIDEWALK	4	\$9	1	100	\$857	\$2,506	<b>\$3,900</b>
3138 FLORINDA	34.104496 -117.755547	REMOVE AND RECONSTRUCT PCC SIDEWALK	4	\$9	1	150	\$1,285	\$3,759	<b>\$5,800</b>
3146 FLORINDA	34.104683 -117.755547	REMOVE AND RECONSTRUCT PCC SIDEWALK	4	\$9	1	75	\$643	\$1,880	<b>\$2,900</b>
3170 FLORINDA	34.105232 -117.755547	REMOVE AND RECONSTRUCT PCC SIDEWALK	4	\$9	1	100	\$857	\$2,506	<b>\$3,900</b>
3130 FLORINDA	34.104313 -117.755539	REMOVE AND RECONSTRUCT PCC SIDEWALK	4	\$9	1	100	\$857	\$2,506	<b>\$3,900</b>
495 FUEGO	34.108135 -117.755508	REMOVE AND RECONSTRUCT PCC SIDEWALK	4	\$9	1	50	\$428	\$1,253	<b>\$1,900</b>





Public Right-of-Way ADA Transition Plan Report

518 BROOKSIDE	34.102539 -117.755470	REMOVE AND RECONSTRUCT PCC SIDEWALK		4	\$9	1	125	\$1,071	\$3,133	<b>\$4,900</b>
517 BROOKSIDE	34.102676 -117.755447	REMOVE AND RECONSTRUCT PCC SIDEWALK		4	\$9	1	100	\$857	\$2,506	<b>\$3,900</b>
518 BROOKSIDE	34.102444 -117.755257	REMOVE AND RECONSTRUCT PCC SIDEWALK		4	\$9	1	100	\$857	\$2,506	<b>\$3,900</b>
459 FUEGO	34.108021 -117.755112	REMOVE AND RECONSTRUCT PCC SIDEWALK		4	\$9	1	50	\$428	\$1,253	<b>\$1,900</b>
3258 FALCON	34.107067 -117.754601	REMOVE AND RECONSTRUCT PCC SIDEWALK		4	\$9	1	75	\$643	\$1,880	<b>\$2,900</b>
3186 FALCON	34.105633 -117.754593	REMOVE AND RECONSTRUCT PCC SIDEWALK		4	\$9	1	125	\$1,071	\$3,133	<b>\$4,900</b>
3210 FALCON	34.106113 -117.754593	REMOVE AND RECONSTRUCT PCC SIDEWALK		4	\$9	1	125	\$1,071	\$3,133	<b>\$4,900</b>
405 FUEGO	34.107841 -117.754570	REMOVE AND RECONSTRUCT PCC SIDEWALK		4	\$9	1	50	\$428	\$1,253	<b>\$1,900</b>
371 FRENCH	34.104279 -117.754021	REMOVE AND RECONSTRUCT PCC SIDEWALK	Front of Property	4	\$9	1	50	\$428	\$1,253	<b>\$1,900</b>





Public Right-of-Way ADA Transition Plan Report

371 FRENCH	34.104279 -117.754021	REMOVE AND RECONSTRUCT PCC SIDEWALK	Front of Property	4	\$9	1	50	\$428	\$1,253	<b>\$1,900</b>
375 FUEGO	34.107636 -117.753952	REMOVE AND RECONSTRUCT PCC SIDEWALK		4	\$9	1	25	\$214	\$627	<b>\$1,000</b>
367 FUEGO	34.107574 -117.753777	REMOVE AND RECONSTRUCT PCC SIDEWALK		4	\$9	1	100	\$857	\$2,506	<b>\$3,900</b>
359 FUEGO	34.107517 -117.753601	REMOVE AND RECONSTRUCT PCC SIDEWALK		4	\$9	1	100	\$857	\$2,506	<b>\$3,900</b>
3090 DAWN VIEW	34.103214 -117.753555	REMOVE AND RECONSTRUCT PCC SIDEWALK		4	\$9	1	100	\$857	\$2,506	<b>\$3,900</b>
3121 DAWN VIEW	34.103889 -117.753555	REMOVE AND RECONSTRUCT PCC SIDEWALK		4	\$9	1	100	\$857	\$2,506	<b>\$3,900</b>
350 IVY	34.104801 -117.753464	REMOVE AND RECONSTRUCT PCC SIDEWALK		4	\$9	1	50	\$428	\$1,253	<b>\$1,900</b>
3118 DAWN VIEW	34.103893 -117.753349	REMOVE AND RECONSTRUCT PCC SIDEWALK		4	\$9	1	50	\$428	\$1,253	<b>\$1,900</b>
3122 DAWN VIEW	34.104004 -117.753243	REMOVE AND RECONSTRUCT PCC SIDEWALK		4	\$9	1	75	\$643	\$1,880	<b>\$2,900</b>







Public Right-of-Way ADA Transition Plan Report

349 MARK WAY	34.105637 -117.753151	REMOVE AND RECONSTRUCT PCC SIDEWALK		4	\$9	1	75	\$643	\$1,880	<b>\$2,900</b>
306 IVY	34.104755 -117.753090	REMOVE AND RECONSTRUCT PCC SIDEWALK		4	\$9	1	75	\$643	\$1,880	<b>\$2,900</b>
3142 DAWN VIEW	34.104885 -117.752907	REMOVE AND RECONSTRUCT PCC SIDEWALK		4	\$9	1	50	\$428	\$1,253	<b>\$1,900</b>
3006 GAYRIDGE	34.102001 -117.752747	REMOVE AND RECONSTRUCT PCC SIDEWALK		4	\$9	1	100	\$857	\$2,506	<b>\$3,900</b>
3249 DAWN VIEW	34.106575 -117.752663	REMOVE AND RECONSTRUCT PCC SIDEWALK		4	\$9	1	25	\$214	\$627	<b>\$1,000</b>
319 FUEGO	34.107193 -117.752625	REMOVE AND RECONSTRUCT PCC SIDEWALK		4	\$9	1	100	\$857	\$2,506	<b>\$3,900</b>
225 WHITNEY	34.102592 -117.751282	REMOVE AND RECONSTRUCT PCC SIDEWALK		4	\$9	1	20	\$171	\$501	<b>\$800</b>
2992 GLENCREST	34.101486 -117.750542	REMOVE AND RECONSTRUCT PCC SIDEWALK	Front of Property	4	\$9	1	100	\$857	\$2,506	<b>\$3,900</b>
2992 GLENCREST	34.101486 -117.750542	REMOVE AND RECONSTRUCT PCC SIDEWALK	Duplicate?	4	\$9	1	100	\$857	\$2,506	<b>\$3,900</b>





Public Right-of-Way ADA Transition Plan Report

193 HIGHGATE	34.101761 -117.750450	REMOVE AND RECONSTRUCT PCC SIDEWALK		4	\$9	1	100	\$857	\$2,506	<b>\$3,900</b>
184 HIGHGATE	34.101620 -117.750259	REMOVE AND RECONSTRUCT PCC SIDEWALK		4	\$9	1	200	\$1,713	\$5,012	<b>\$7,800</b>
2972 GLADSTONE	34.100994 -117.749626	REMOVE AND RECONSTRUCT PCC SIDEWALK	TRIM TREES	4	\$9	1	60	\$514	\$1,504	<b>\$2,300</b>
2992 ABBOT	34.101078 -117.747513	REMOVE AND RECONSTRUCT PCC SIDEWALK		4	\$9	1	25	\$214	\$627	<b>\$1,000</b>
2996 ABBOT	34.101158 -117.747513	REMOVE AND RECONSTRUCT PCC SIDEWALK		4	\$9	1	150	\$1,285	\$3,759	<b>\$5,800</b>
172 ALDAMA	34.101620 -117.746903	REMOVE AND RECONSTRUCT PCC SIDEWALK		4	\$9	1	100	\$857	\$2,506	<b>\$3,900</b>
172 ALDAMA	34.101620 -117.746903	REMOVE AND RECONSTRUCT PCC SIDEWALK	On abbot next to tree	4	\$9	1	100	\$857	\$2,506	<b>\$3,900</b>
172 ALDAMA	34.101620 -117.746903	REMOVE AND RECONSTRUCT PCC SIDEWALK	Need field verification	4	\$9	1	50	\$428	\$1,253	<b>\$1,900</b>
173 ALDAMA	34.101757 -117.746903	REMOVE AND RECONSTRUCT PCC SIDEWALK		4	\$9	1	250	\$2,142	\$6,265	<b>\$9,700</b>





Public Right-of-Way ADA Transition Plan Report

186 ALDAMA	34.101620 -117.746788	REMOVE AND RECONSTRUCT PCC SIDEWALK		4	\$9	1	50	\$428	\$1,253	<b>\$1,900</b>
187 ALDAMA	34.101757 -117.746788	REMOVE AND RECONSTRUCT PCC SIDEWALK		4	\$9	1	250	\$2,142	\$6,265	<b>\$9,700</b>
196 ALDAMA	34.101620 -117.746704	REMOVE AND RECONSTRUCT PCC SIDEWALK		4	\$9	1	50	\$428	\$1,253	<b>\$1,900</b>
199 ALDAMA	34.101757 -117.746689	REMOVE AND RECONSTRUCT PCC SIDEWALK		4	\$9	1	50	\$428	\$1,253	<b>\$1,900</b>
224 ALDAMA	34.101620 -117.746475	REMOVE AND RECONSTRUCT PCC SIDEWALK		4	\$9	1	50	\$428	\$1,253	<b>\$1,900</b>
2939 LUBLIN	34.100048 -117.745956	REMOVE AND RECONSTRUCT PCC SIDEWALK		4	\$9	1	125	\$1,071	\$3,133	<b>\$4,900</b>
2957 LUBLIN	34.100304 -117.745956	REMOVE AND RECONSTRUCT PCC SIDEWALK		4	\$9	1	75	\$643	\$1,880	<b>\$2,900</b>
265 FANSHAW	34.103992 -117.745728	REMOVE AND RECONSTRUCT PCC SIDEWALK	W.M.B.	4	\$9	1	10	\$86	\$251	<b>\$400</b>
3339 MURAL	34.105103 -117.740540	REMOVE AND RECONSTRUCT PCC SIDEWALK		4	\$9	1	60	\$514	\$1,504	<b>\$2,300</b>





## Public Right-of-Way ADA Transition Plan Report

3352 MURAL	34.105473 -117.740379	REMOVE AND RECONSTRUCT PCC SIDEWALK	4	\$9	1	20	\$171	\$501	<b>\$800</b>
3346 MURAL	34.105312 -117.740372	REMOVE AND RECONSTRUCT PCC SIDEWALK	4	\$9	1	80	\$685	\$2,005	<b>\$3,100</b>
2903 STERLING	34.099030 -117.739021	REMOVE AND RECONSTRUCT PCC SIDEWALK	4	\$9	1	25	\$214	\$627	<b>\$1,000</b>
2917 STERLING	34.099434 -117.739021	REMOVE AND RECONSTRUCT PCC SIDEWALK	4	\$9	1	100	\$857	\$2,506	<b>\$3,900</b>
2927 STERLING	34.099720 -117.739021	REMOVE AND RECONSTRUCT PCC SIDEWALK	4	\$9	1	25	\$214	\$627	<b>\$1,000</b>
2929 STERLING	34.099777 -117.739021	REMOVE AND RECONSTRUCT PCC SIDEWALK	4	\$9	1	40	\$343	\$1,002	<b>\$1,600</b>
2916 STERLING	34.099434 -117.738854	REMOVE AND RECONSTRUCT PCC SIDEWALK	4	\$9	1	16	\$137	\$401	<b>\$600</b>
605 GROVE	34.103462 -117.738640	REMOVE AND RECONSTRUCT PCC SIDEWALK	4	\$9	1	60	\$514	\$1,504	<b>\$2,300</b>
2947 STANTON	34.100491 -117.738144	REMOVE AND RECONSTRUCT PCC SIDEWALK	4	\$9	1	100	\$857	\$2,506	<b>\$3,900</b>



Public Right-of-Way ADA Transition Plan Report

636 GROVE	34.103325 -117.738121	REMOVE AND RECONSTRUCT PCC SIDEWALK		4	\$9	1	60	\$514	\$1,504	<b>\$2,300</b>
702 EDWIN	34.101418 -117.738007	REMOVE AND RECONSTRUCT PCC SIDEWALK		4	\$9	1	150	\$1,285	\$3,759	<b>\$5,800</b>
644 GROVE	34.103329 -117.737991	REMOVE AND RECONSTRUCT PCC SIDEWALK		4	\$9	1	1200	\$10,281	\$30,074	<b>\$46,600</b>
2968 STANTON	34.100975 -117.737976	REMOVE AND RECONSTRUCT PCC SIDEWALK		4	\$9	1	150	\$1,285	\$3,759	<b>\$5,800</b>
756 JAYSON	34.100346 -117.737915	REMOVE AND RECONSTRUCT PCC SIDEWALK		4	\$9	1	75	\$643	\$1,880	<b>\$2,900</b>
768 JAYSON	34.100346 -117.737694	REMOVE AND RECONSTRUCT PCC SIDEWALK		4	\$9	1	100	\$857	\$2,506	<b>\$3,900</b>
775 JAYSON	34.100483 -117.737579	REMOVE AND RECONSTRUCT PCC SIDEWALK	Front of Property, next to tree	4	\$9	1	100	\$857	\$2,506	<b>\$3,900</b>
775 JAYSON	34.100483 -117.737579	REMOVE AND RECONSTRUCT PCC SIDEWALK	Duplicate?	4	\$9	1	100	\$857	\$2,506	<b>\$3,900</b>
776 JAYSON	34.100346 -117.737541	REMOVE AND RECONSTRUCT PCC SIDEWALK		4	\$9	1	50	\$428	\$1,253	<b>\$1,900</b>





Public Right-of-Way ADA Transition Plan Report

788 JAYSON	34.100346 -117.737320	REMOVE AND RECONSTRUCT PCC SIDEWALK	4	\$9	1	150	\$1,285	\$3,759	<b>\$5,800</b>
793 JAYSON	34.100487 -117.737251	REMOVE AND RECONSTRUCT PCC SIDEWALK	4	\$9	1	80	\$685	\$2,005	<b>\$3,100</b>
794 JAYSON	34.100349 -117.737213	REMOVE AND RECONSTRUCT PCC SIDEWALK	4	\$9	1	75	\$643	\$1,880	<b>\$2,900</b>
385 GROVE	34.103409 -117.753454	REMOVE AND RECONSTRUCT PCC CURB AND GUTTER	4	\$55	1	10	\$546	\$1,597	<b>\$2,500</b>
250 GROVE	34.103220 -117.751463	REMOVE AND RECONSTRUCT PCC CURB AND GUTTER	4	\$55	1	30	\$1,638	\$4,792	<b>\$7,400</b>
250 GROVE	34.103220 -117.751463	REMOVE AND RECONSTRUCT PCC CURB AND GUTTER	4	\$55	1	20	\$1,092	\$3,195	<b>\$5,000</b>
3074 MURAL	34.104893 -117.740540	REMOVE AND RECONSTRUCT PCC CURB AND GUTTER	4	\$55	1	30	\$1,638	\$4,792	<b>\$7,400</b>
3006 GAYRIDGE	34.102001 -117.752747	REMOVE AND RECONSTRUCT PCC CURB AND GUTTER	4	\$55	1	10	\$546	\$1,597	<b>\$2,500</b>
2991 GLENCREST	34.101437 -117.750710	REMOVE AND RECONSTRUCT PCC CURB AND GUTTER	4	\$55	1	20	\$1,092	\$3,195	<b>\$5,000</b>





Public Right-of-Way ADA Transition Plan Report

2992 GLENCREST	34.101486 -117.750542	REMOVE AND RECONSTRUCT PCC CURB AND GUTTER	4	\$55	1	30	\$1,638	\$4,792	<b>\$7,400</b>
2939 LUBLIN	34.100048 -117.745956	REMOVE AND RECONSTRUCT PCC CURB AND GUTTER	4	\$55	1	25	\$1,365	\$3,993	<b>\$6,200</b>
3347 MURAL	34.105312 -117.740540	REMOVE AND RECONSTRUCT PCC CURB AND GUTTER	4	\$55	1	10	\$546	\$1,597	<b>\$2,500</b>
605 GROVE	34.103462 -117.738640	REMOVE AND RECONSTRUCT PCC CURB AND GUTTER	4	\$55	1	10	\$546	\$1,597	<b>\$2,500</b>
2947 STANTON	34.100491 -117.738144	REMOVE AND RECONSTRUCT PCC CURB AND GUTTER	4	\$55	1	20	\$1,092	\$3,195	<b>\$5,000</b>
702 EDWIN	34.101418 -117.738007	REMOVE AND RECONSTRUCT PCC CURB AND GUTTER	4	\$55	1	10	\$546	\$1,597	<b>\$2,500</b>
775 JAYSON	34.100483 -117.737579	REMOVE AND RECONSTRUCT PCC CURB AND GUTTER	4	\$55	1	20	\$1,092	\$3,195	<b>\$5,000</b>
776 JAYSON	34.100346 -117.737541	REMOVE AND RECONSTRUCT PCC CURB AND GUTTER	4	\$55	1	20	\$1,092	\$3,195	<b>\$5,000</b>
GOVE & TOWNE	34.103313 -117.737015	REMOVE AND RECONSTRUCT PCC CURB AND GUTTER	4	\$55	1	200	\$10,920	\$31,945	<b>\$49,500</b>





Public Right-of-Way ADA Transition Plan Report

541 GROVE	34.103485 -117.756044	GRIND PCC SIDEWALK	4	\$5	1	10	\$46	\$134	<b>\$200</b>
517 GROVE	34.103480 -117.755881	GRIND PCC SIDEWALK	4	\$5	1	8	\$37	\$107	<b>\$200</b>
477 GROVE ON FLORINDA	34.103468 -117.755514	GRIND PCC SIDEWALK	4	\$5	1	5	\$23	\$67	<b>\$100</b>
469 GROVE	34.103462 -117.755322	GRIND PCC SIDEWALK	4	\$5	1	4	\$18	\$54	<b>\$100</b>
478 GROVE	34.103313 -117.754932	GRIND PCC SIDEWALK	4	\$5	1	6	\$28	\$81	<b>\$100</b>
433 GROVE	34.103438 -117.754457	GRIND PCC SIDEWALK	4	\$5	1	6	\$28	\$81	<b>\$100</b>
ACROSS FRM 254 GROVE	34.103222 -117.751546	GRIND PCC SIDEWALK	4	\$5	1	6	\$28	\$81	<b>\$100</b>
2987 ELTON	34.100878 -117.746806	GRIND PCC SIDEWALK	4	\$5	1	5	\$23	\$67	<b>\$100</b>
2972 ELTON	34.100871 -117.746690	GRIND PCC SIDEWALK	4	\$5	1	5	\$23	\$67	<b>\$100</b>







Public Right-of-Way ADA Transition Plan Report

2994 ELTON	34.100760 -117.746677	GRIND PCC SIDEWALK	4	\$5	1	5	\$23	\$67	<b>\$100</b>
549 BROOKSIDE	34.102692 -117.755936	GRIND PCC SIDEWALK	4	\$5	1	5	\$23	\$67	<b>\$100</b>
3181 FLORINDA	34.105396 -117.755714	GRIND PCC SIDEWALK	4	\$5	1	5	\$23	\$67	<b>\$100</b>
3192 FLORINDA	34.105743 -117.755554	GRIND PCC SIDEWALK	4	\$5	1	5	\$23	\$67	<b>\$100</b>
501 BROOKSIDE	34.102669 -117.755196	GRIND PCC SIDEWALK	4	\$5	1	5	\$23	\$67	<b>\$100</b>
454 FRENCH	34.104141 -117.754936	GRIND PCC SIDEWALK	4	\$5	1	5	\$23	\$67	<b>\$100</b>
3129 FALCON	34.104481 -117.754753	GRIND PCC SIDEWALK	4	\$5	1	5	\$23	\$67	<b>\$100</b>
418 FRENCH	34.104141 -117.754463	GRIND PCC SIDEWALK	4	\$5	1	5	\$23	\$67	<b>\$100</b>
391 FUEGO	34.107750 -117.754295	GRIND PCC SIDEWALK	4	\$5	1	5	\$23	\$67	<b>\$100</b>





Public Right-of-Way ADA Transition Plan Report

348 MARK WAY	34.105503 -117.753182	GRIND PCC SIDEWALK	4	\$5	1	5	\$23	\$67	<b>\$100</b>
348 MARK WAY	34.105503 -117.753182	GRIND PCC SIDEWALK	4	\$5	1	5	\$23	\$67	<b>\$100</b>
306 IVY	34.104755 -117.753090	GRIND PCC SIDEWALK	4	\$5	1	5	\$23	\$67	<b>\$100</b>
3182 DAWN VIEW	34.105762 -117.752724	GRIND PCC SIDEWALK	4	\$5	1	5	\$23	\$67	<b>\$100</b>
3261 DAWN VIEW	34.106712 -117.752602	GRIND PCC SIDEWALK	4	\$5	1	5	\$23	\$67	<b>\$100</b>
3285 DAWN VIEW	34.106953 -117.752487	GRIND PCC SIDEWALK	4	\$5	1	5	\$23	\$67	<b>\$100</b>
245 HIGHGATE	34.101795 -117.751663	GRIND PCC SIDEWALK	4	\$5	1	5	\$23	\$67	<b>\$100</b>
228 HIGHGATE	34.101646 -117.751320	GRIND PCC SIDEWALK	4	\$5	1	5	\$23	\$67	<b>\$100</b>
225 WHITNEY	34.102592 -117.751282	GRIND PCC SIDEWALK	4	\$5	1	4	\$18	\$54	<b>\$100</b>





Public Right-of-Way ADA Transition Plan Report

211 ALDAMA	34.101757 -117.746590	GRIND PCC SIDEWALK	4	\$5	1	5	\$23	\$67	<b>\$100</b>
219 FOXBURY	34.104813 -117.746277	GRIND PCC SIDEWALK	4	\$5	1	5	\$23	\$67	<b>\$100</b>
2939 LUBLIN	34.100048 -117.745956	GRIND PCC SIDEWALK	4	\$5	1	5	\$23	\$67	<b>\$100</b>
278 FOXBURY	34.104652 -117.745468	GRIND PCC SIDEWALK	4	\$5	1	6	\$28	\$81	<b>\$100</b>
3333 MURAL	34.104946 -117.740540	GRIND PCC SIDEWALK	4	\$5	1	4	\$18	\$54	<b>\$100</b>
3347 MURAL	34.105312 -117.740540	GRIND PCC SIDEWALK	4	\$5	1	4	\$18	\$54	<b>\$100</b>
3352 MURAL	34.105473 -117.740379	GRIND PCC SIDEWALK	4	\$5	1	5	\$23	\$67	<b>\$100</b>
3346 MURAL	34.105312 -117.740372	GRIND PCC SIDEWALK	4	\$5	1	4	\$18	\$54	<b>\$100</b>
2905 HUSTON	34.099117 -117.739906	GRIND PCC SIDEWALK	4	\$5	1	5	\$23	\$67	<b>\$100</b>





Public Right-of-Way ADA Transition Plan Report

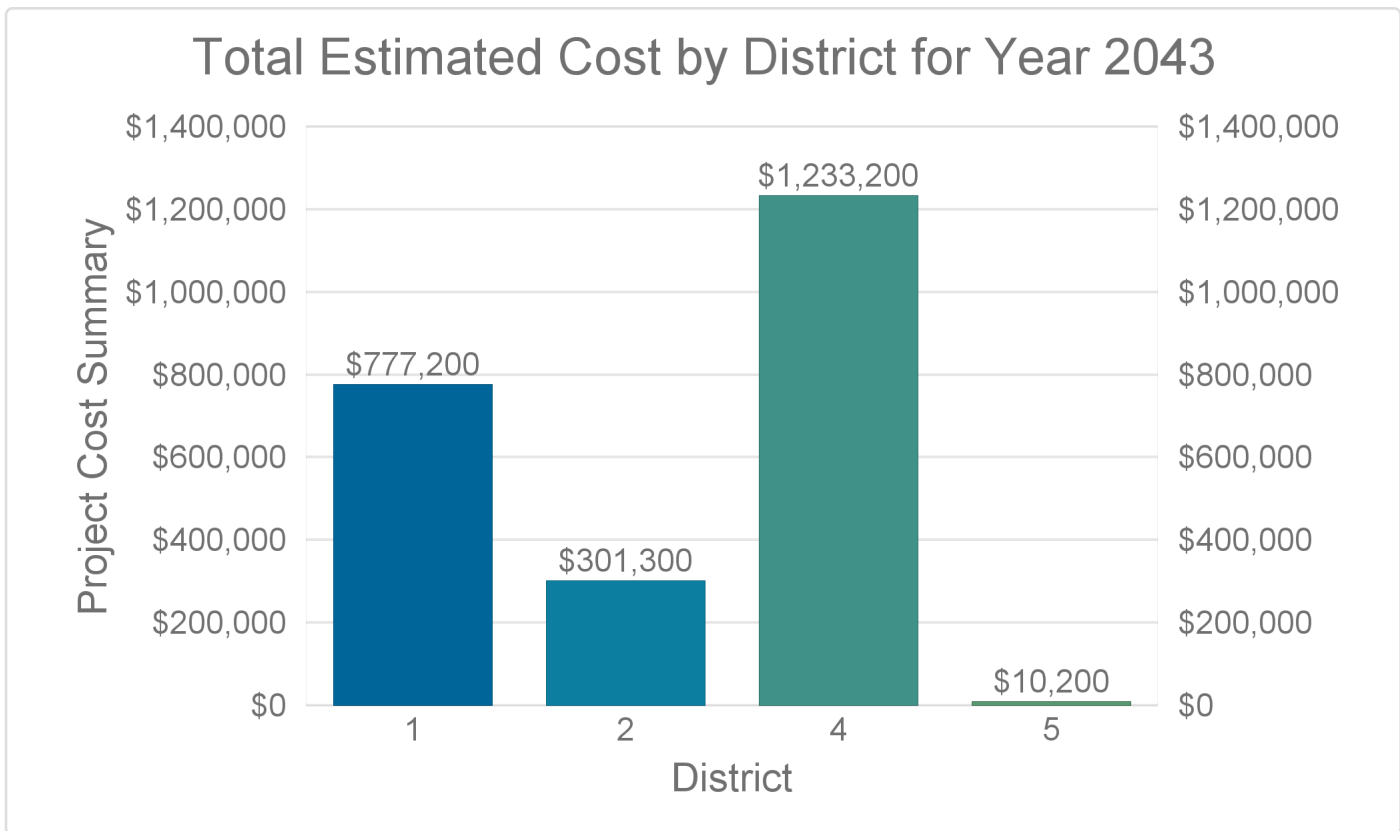
2908 HUSTON	34.099236 -117.739739	GRIND PCC SIDEWALK	4	\$5	1	5	\$23	\$67	<b>\$100</b>
2921 STERLING	34.099548 -117.739021	GRIND PCC SIDEWALK	4	\$5	1	5	\$23	\$67	<b>\$100</b>
2934 STERLING	34.099953 -117.738861	GRIND PCC SIDEWALK	4	\$5	1	8	\$37	\$107	<b>\$200</b>
612 GROVE	34.103325 -117.738510	GRIND PCC SIDEWALK	4	\$5	1	12	\$55	\$161	<b>\$200</b>
775 JAYSON	34.100483 -117.737579	GRIND PCC SIDEWALK	4	\$5	1	10	\$46	\$134	<b>\$200</b>
756 EDWIN	34.101421 -117.737351	GRIND PCC SIDEWALK	4	\$5	1	6	\$28	\$81	<b>\$100</b>





**Total District Cost Estimate Summary Table for Year 2043 :**

	Priority 1 Estimated Costs	Priority 2 Estimated Costs	Priority 3 Estimated Costs	Priority 4 Estimated Costs	Total Estimated Project Costs
District 1	\$0	\$0	\$0	\$777,200	<b>\$777,200</b>
District 2	\$0	\$0	\$0	\$301,300	<b>\$301,300</b>
District 3	\$0	\$0	\$0	\$0	<b>\$0</b>
District 4	\$0	\$0	\$0	\$1,233,200	<b>\$1,233,200</b>
District 5	\$0	\$0	\$0	\$10,200	<b>\$10,200</b>
District 6	\$0	\$0	\$0	\$0	<b>\$0</b>
<b>Total</b>	<b>\$0</b>	<b>\$0</b>	<b>\$0</b>	<b>\$2,321,900</b>	<b>\$2,321,900</b>





**DISTRICT: 1**

**COUNT OF DEFICIENCIES: 106**

**TOTAL COST SUMMARY:**

**\$777,200**

Full Address	GPS	Item Description	Notes	Priority	Unit Cost	Quantity	Area	Subtotal	Escalated Total	Total Cost Estimated
1220 Wingate Pl	34.069843 -117.773499	ROOT SHAVE		4	\$113	1	0	\$113	\$347	<b>\$500</b>
741 William St	34.063213 -117.762222	ROOT SHAVE	8" ; CAUSING DAMAGE TO CURB CONSIDER 2'	4	\$113	1	0	\$113	\$347	<b>\$500</b>
735 William St	34.063217 -117.762100	ROOT SHAVE	8" ; CAUSING DAMAGE TO CURB CONSIDER 2'	4	\$113	1	0	\$113	\$347	<b>\$500</b>
728 William St	34.063057 -117.761971	ROOT SHAVE	8"	4	\$113	1	0	\$113	\$347	<b>\$500</b>
716 William St	34.063061 -117.761734	ROOT SHAVE	6"	4	\$113	1	0	\$113	\$347	<b>\$500</b>
590 Huntington	34.063042 -117.761253	ROOT SHAVE		4	\$113	2	0	\$226	\$694	<b>\$1,100</b>
2590 LEEBEE	34.058079 -117.799667	REMOVE TREE	WMB	4	\$1,136	1	0	\$1,136	\$3,490	<b>\$5,400</b>
1821 Greenacre Rd.	34.070732 -117.786545	REMOVE TREE	REMOVE MAILBOX, ADJUST WM, REMOVE PAI M	4	\$1,136	1	0	\$1,136	\$3,490	<b>\$5,400</b>



A BUREAU VERITAS GROUP COMPANY



Public Right-of-Way ADA Transition Plan Report

1862 Greenacre Rd.	34.070698 -117.787567	REMOVE EXISTING IMPROVEMENTS AND CONSTRUCT PCC DRIVEWAY APPROAC	REMOVE MAILBOX	4	\$10	1	95	\$964	\$2,962	<b>\$4,600</b>
1844 Greenacre Rd.	34.070583 -117.787125	REMOVE EXISTING IMPROVEMENTS AND CONSTRUCT PCC DRIVEWAY APPROAC	ADJUST WM, REMOVE CHAINLINK FENCE	4	\$10	1	110	\$1,117	\$3,430	<b>\$5,300</b>
1364 Groveside Pl.	34.069996 -117.786743	REMOVE EXISTING IMPROVEMENTS AND CONSTRUCT PCC DRIVEWAY APPROAC		4	\$10	1	70	\$711	\$2,182	<b>\$3,400</b>
1826 Greenacre Rd.	34.070557 -117.786667	REMOVE EXISTING IMPROVEMENTS AND CONSTRUCT PCC DRIVEWAY APPROAC	REMOVE 4' TALL WOODEN FENCE, MAIL BOX	4	\$10	1	110	\$1,117	\$3,430	<b>\$5,300</b>
1017 Arroyo Park	34.067566 -117.775749	REMOVE EXISTING IMPROVEMENTS AND CONSTRUCT PCC DRIVEWAY APPROAC		4	\$10	1	70	\$711	\$2,182	<b>\$3,400</b>
1333 Ballerina Pl	34.070740 -117.772560	REMOVE EXISTING IMPROVEMENTS AND CONSTRUCT PCC DRIVEWAY APPROAC	CHECK ROW/ PROPOSED S/W MIGHT NOT BE NEEDED	4	\$10	1	90	\$914	\$2,806	<b>\$4,300</b>
1325 Ballerina Pl	34.070583 -117.772514	REMOVE EXISTING IMPROVEMENTS AND CONSTRUCT PCC DRIVEWAY APPROAC	CHECK ROW/ PROPOSED S/W MIGHT NOT BE NEEDED	4	\$10	1	90	\$914	\$2,806	<b>\$4,300</b>
1326 Ballerina Pl	34.070663 -117.772331	REMOVE EXISTING IMPROVEMENTS AND CONSTRUCT PCC DRIVEWAY APPROAC	CHECK ROW/ PROPOSED S/W MIGHT NOT BE NEEDED	4	\$10	1	90	\$914	\$2,806	<b>\$4,300</b>
1318 Ballerina Pl	34.070507 -117.772286	REMOVE EXISTING IMPROVEMENTS AND CONSTRUCT PCC DRIVEWAY APPROAC	CHECK ROW/ PROPOSED S/W MIGHT NOT BE NEEDED	4	\$10	1	90	\$914	\$2,806	<b>\$4,300</b>





Public Right-of-Way ADA Transition Plan Report

575 Huntington	34.062878 -117.761444	REMOVE EXISTING IMPROVEMENTS AND CONSTRUCT PCC DRIVEWAY APPROACH	4	\$10	1	180	\$1,827	\$5,612	<b>\$8,700</b>
533 Huntington	34.062454 -117.761429	REMOVE EXISTING IMPROVEMENTS AND CONSTRUCT PCC DRIVEWAY APPROACH	4	\$10	1	150	\$1,523	\$4,677	<b>\$7,200</b>
1000 Pavilion	34.069817 -117.768791	REMOVE EXISTING IMPROVEMENTS AND CONSTRUCT PCC ALLEY APPROACH	4	\$5,757	1	0	\$5,757	\$17,681	<b>\$27,400</b>
1009 Groff St	34.068687 -117.768684	REMOVE EXISTING IMPROVEMENTS AND CONSTRUCT PCC ALLEY APPROACH	4	\$5,757	1	0	\$5,757	\$17,681	<b>\$27,400</b>
310 Gordon	34.060589 -117.753410	REMOVE EXISTING IMPROVEMENTS AND CONSTRUCT PCC ALLEY APPROACH	4	\$5,757	1	0	\$5,757	\$17,681	<b>\$27,400</b>
1844 Greenacre Rd.	34.070583 -117.787125	REMOVE AND RELOCATE FENCE	4	\$49	1	58	\$2,815	\$8,647	<b>\$13,400</b>
1333 Ballerina Pl	34.070740 -117.772560	REMOVE AND RELOCATE FENCE	4	\$49	1	1	\$49	\$149	<b>\$200</b>
789 Lewis St	34.065033 -117.769737	REMOVE AND RELOCATE EXISTING WATER METER	4	\$973	1	0	\$973	\$2,988	<b>\$4,600</b>
1325 Ballerina Pl	34.070583 -117.772514	REMOVE AND RELOCATE EXISTING TRAFFIC SIGN OR MAILBOX	4	\$312	1	0	\$312	\$958	<b>\$1,500</b>

ADJUST WM,  
REMOVE  
CHAINLINK  
FENCE  
CHECK ROW/  
PROPOSED S/W  
MIGHT NOT BE  
NEEDED







Public Right-of-Way ADA Transition Plan Report

1317 Ballerina Pl	34.070427 -117.772469	REMOVE AND RELOCATE EXISTING TRAFFIC SIGN OR MAILBOX	CHECK ROW/ PROPOSED S/W MIGHT NOT BE NEEDED	4	\$312	1	0	\$312	\$958	<b>\$1,500</b>
2756 KELLOGG PARK DRIVE	34.058712 -117.805481	REMOVE AND RECONSTRUCT PCC SIDEWALK	WATER METER BOX	4	\$9	1	15	\$129	\$395	<b>\$600</b>
2590 LEEBEE	34.058079 -117.799667	REMOVE AND RECONSTRUCT PCC SIDEWALK	WMB	4	\$9	1	50	\$428	\$1,316	<b>\$2,000</b>
2581 LEEBEE	34.058273 -117.799347	REMOVE AND RECONSTRUCT PCC SIDEWALK		4	\$9	1	75	\$643	\$1,974	<b>\$3,100</b>
2578 LEEBEE	34.058113 -117.799255	REMOVE AND RECONSTRUCT PCC SIDEWALK		4	\$9	1	25	\$214	\$658	<b>\$1,000</b>
2575 LEEBEE	34.058289 -117.799141	REMOVE AND RECONSTRUCT PCC SIDEWALK		4	\$9	1	15	\$129	\$395	<b>\$600</b>
2569 LEEBEE	34.058304 -117.798935	REMOVE AND RECONSTRUCT PCC SIDEWALK		4	\$9	1	15	\$129	\$395	<b>\$600</b>
2164 Avalon Ave	34.066551 -117.789955	REMOVE AND RECONSTRUCT PCC SIDEWALK	6" curb 18" gutter	4	\$9	1	150	\$1,285	\$3,947	<b>\$6,100</b>
2160 Avalon Ave	34.066570 -117.789818	REMOVE AND RECONSTRUCT PCC SIDEWALK		4	\$9	1	25	\$214	\$658	<b>\$1,000</b>





Public Right-of-Way ADA Transition Plan Report

1038 Tyleen Pl	34.067856 -117.774971	REMOVE AND RECONSTRUCT PCC SIDEWALK		4	\$9	1	32	\$274	\$842	<b>\$1,300</b>
1220 Wingate Pl	34.069843 -117.773499	REMOVE AND RECONSTRUCT PCC SIDEWALK		4	\$9	1	100	\$857	\$2,631	<b>\$4,100</b>
687 Davidson Ln	34.063778 -117.771858	REMOVE AND RECONSTRUCT PCC SIDEWALK		4	\$9	1	50	\$428	\$1,316	<b>\$2,000</b>
789 Lewis St	34.065033 -117.769737	REMOVE AND RECONSTRUCT PCC SIDEWALK		4	\$9	1	100	\$857	\$2,631	<b>\$4,100</b>
735 William St	34.063217 -117.762100	REMOVE AND RECONSTRUCT PCC SIDEWALK	8" ; CAUSING DAMAGE TO CURB CONSIDER 2'	4	\$9	1	25	\$214	\$658	<b>\$1,000</b>
728 William St	34.063057 -117.761971	REMOVE AND RECONSTRUCT PCC SIDEWALK	8"	4	\$9	1	125	\$1,071	\$3,289	<b>\$5,100</b>
716 William St	34.063061 -117.761734	REMOVE AND RECONSTRUCT PCC SIDEWALK	6"	4	\$9	1	50	\$428	\$1,316	<b>\$2,000</b>
615 Huntington	34.063316 -117.761459	REMOVE AND RECONSTRUCT PCC SIDEWALK		4	\$9	1	50	\$428	\$1,316	<b>\$2,000</b>
575 Huntington	34.062878 -117.761444	REMOVE AND RECONSTRUCT PCC SIDEWALK		4	\$9	1	25	\$214	\$658	<b>\$1,000</b>





Public Right-of-Way ADA Transition Plan Report

590 Huntington	34.063042 -117.761253	REMOVE AND RECONSTRUCT PCC SIDEWALK	4	\$9	1	175	\$1,499	\$4,605	<b>\$7,100</b>
580 Huntington	34.062942 -117.761246	REMOVE AND RECONSTRUCT PCC SIDEWALK	4	\$9	1	90	\$771	\$2,368	<b>\$3,700</b>
S/E Corner Commercial & Park	34.059544 -117.754570	REMOVE AND RECONSTRUCT PCC SIDEWALK	4	\$9	1	25	\$214	\$658	<b>\$1,000</b>
345 Monterey	34.060539 -117.753998	REMOVE AND RECONSTRUCT PCC SIDEWALK	4	\$9	1	21	\$180	\$553	<b>\$900</b>
345 Monterey	34.060539 -117.753998	REMOVE AND RECONSTRUCT PCC SIDEWALK	4	\$9	1	26	\$223	\$684	<b>\$1,100</b>
345 Monterey	34.060539 -117.753998	REMOVE AND RECONSTRUCT PCC SIDEWALK	4	\$9	1	12	\$103	\$316	<b>\$500</b>
335 Gordon & Monterey	34.060474 -117.753502	REMOVE AND RECONSTRUCT PCC SIDEWALK	4	\$9	1	100	\$857	\$2,631	<b>\$4,100</b>
335 Gordon & Monterey	34.060474 -117.753502	REMOVE AND RECONSTRUCT PCC SIDEWALK	4	\$9	1	25	\$214	\$658	<b>\$1,000</b>
305 Gordon & Monterey	34.060474 -117.753502	REMOVE AND RECONSTRUCT PCC SIDEWALK	4	\$9	1	15	\$129	\$395	<b>\$600</b>





Public Right-of-Way ADA Transition Plan Report

271 Monterey	34.060566 -117.753182	REMOVE AND RECONSTRUCT PCC SIDEWALK		4	\$9	1	25	\$214	\$658	<b>\$1,000</b>
741 William St	34.063213 -117.762222	REMOVE AND RECONSTRUCT PCC CURB	8" ; CAUSING DAMAGE TO CURB CONSIDER 2'	4	\$31	1	25	\$783	\$2,406	<b>\$3,700</b>
735 William St	34.063217 -117.762100	REMOVE AND RECONSTRUCT PCC CURB	8" ; CAUSING DAMAGE TO CURB CONSIDER 2'	4	\$31	1	25	\$783	\$2,406	<b>\$3,700</b>
728 William St	34.063057 -117.761971	REMOVE AND RECONSTRUCT PCC CURB	8"	4	\$31	1	35	\$1,097	\$3,369	<b>\$5,200</b>
716 William St	34.063061 -117.761734	REMOVE AND RECONSTRUCT PCC CURB	6"	4	\$31	1	20	\$627	\$1,925	<b>\$3,000</b>
424 Commercial	34.059448 -117.755112	REMOVE AND RECONSTRUCT PCC CURB		4	\$31	1	200	\$6,268	\$19,251	<b>\$29,800</b>
401 Commercial	34.059628 -117.754608	REMOVE AND RECONSTRUCT PCC CURB		4	\$31	1	275	\$8,618	\$26,470	<b>\$41,000</b>
336 Gordon	34.060810 -117.753418	REMOVE AND RECONSTRUCT PCC CURB		4	\$31	1	5	\$157	\$481	<b>\$700</b>
310 Gordon	34.060589 -117.753410	REMOVE AND RECONSTRUCT PCC CURB		4	\$31	1	10	\$313	\$963	<b>\$1,500</b>





Public Right-of-Way ADA Transition Plan Report

202 Center Street	34.061306 -117.752495	REMOVE AND RECONSTRUCT PCC CURB		4	\$31	1	50	\$1,567	\$4,813	<b>\$7,500</b>
1024 Tyleen Pl	34.067638 -117.774887	GRIND PCC SIDEWALK		4	\$5	1	5	\$23	\$71	<b>\$100</b>
1261 Wingate Pl	34.070492 -117.773430	GRIND PCC SIDEWALK		4	\$5	1	5	\$23	\$71	<b>\$100</b>
1238 Wingate Pl	34.070091 -117.773094	GRIND PCC SIDEWALK		4	\$5	1	5	\$23	\$71	<b>\$100</b>
1379 Laurel Ave	34.063976 -117.772255	GRIND PCC SIDEWALK		4	\$5	1	5	\$23	\$71	<b>\$100</b>
699 Davidson Ln	34.063869 -117.771858	GRIND PCC SIDEWALK		4	\$5	1	6	\$28	\$85	<b>\$100</b>
1216 Weber	34.070202 -117.774109	EXCAVATE, GRADE, AND CONSTRUCT RETAINING CURB OR SLOUGH WALL	3' STONE WALL	4	\$43	1	1	\$43	\$133	<b>\$200</b>
2164 Avalon Ave	34.066551 -117.789955	EXCAVATE, GRADE, AND CONSTRUCT PCC CURB AND GUTTER	6" curb 18" gutter	4	\$89	1	8	\$710	\$2,181	<b>\$3,400</b>
1862 Greenacre Rd.	34.070698 -117.787567	EXCAVATE, GRADE, AND CONSTRUCT NEW PCC SIDEWALK	REMOVE MAILBOX	4	\$9	1	200	\$1,824	\$5,604	<b>\$8,700</b>





Public Right-of-Way ADA Transition Plan Report

1844 Greenacre Rd.	34.070583 -117.787125	EXCAVATE, GRADE, AND CONSTRUCT NEW PCC SIDEWALK	ADJUST WM, REMOVE CHAINLINK FENCE	4	\$9	1	190	\$1,733	\$5,323	<b>\$8,300</b>
1840 Greenacre Rd.	34.070572 -117.787026	EXCAVATE, GRADE, AND CONSTRUCT NEW PCC SIDEWALK	ADJUST WM	4	\$9	1	205	\$1,870	\$5,744	<b>\$8,900</b>
1832 Greenacre Rd.	34.070557 -117.786812	EXCAVATE, GRADE, AND CONSTRUCT NEW PCC SIDEWALK	WM, REMOVE MAILBOX	4	\$9	1	180	\$1,642	\$5,043	<b>\$7,800</b>
1364 Groveside Pl.	34.069996 -117.786743	EXCAVATE, GRADE, AND CONSTRUCT NEW PCC SIDEWALK		4	\$9	1	55	\$502	\$1,541	<b>\$2,400</b>
1827 Greenacre Rd.	34.070721 -117.786690	EXCAVATE, GRADE, AND CONSTRUCT NEW PCC SIDEWALK	REMOVE MAILBOX	4	\$9	1	220	\$2,007	\$6,164	<b>\$9,600</b>
1826 Greenacre Rd.	34.070557 -117.786667	EXCAVATE, GRADE, AND CONSTRUCT NEW PCC SIDEWALK	REMOVE 4' TALL WOODEN FENCE, MAIL BOX	4	\$9	1	210	\$1,916	\$5,884	<b>\$9,100</b>
1821 Greenacre Rd.	34.070732 -117.786545	EXCAVATE, GRADE, AND CONSTRUCT NEW PCC SIDEWALK	REMOVE MAILBOX, ADJUST WM, REMOVE PAI M	4	\$9	1	240	\$2,189	\$6,724	<b>\$10,400</b>
1820 Greenacre Rd.	34.070568 -117.786514	EXCAVATE, GRADE, AND CONSTRUCT NEW PCC SIDEWALK	ADJUST 2 WM, REMOVE MAILBOX	4	\$9	1	190	\$1,733	\$5,323	<b>\$8,300</b>
1815 Greenacre Rd.	34.070747 -117.786408	EXCAVATE, GRADE, AND CONSTRUCT NEW PCC SIDEWALK	ADJUST WM, REMOVE MAILBOX	4	\$9	1	260	\$2,372	\$7,285	<b>\$11,300</b>





Public Right-of-Way ADA Transition Plan Report

1423 Arroyo Ave	34.067066 -117.775993	EXCAVATE, GRADE, AND CONSTRUCT NEW PCC SIDEWALK	4	\$9	1	600	\$5,473	\$16,811	<b>\$26,100</b>
1020 Arroyo Park	34.067631 -117.775978	EXCAVATE, GRADE, AND CONSTRUCT NEW PCC SIDEWALK	4	\$9	1	650	\$5,929	\$18,212	<b>\$28,200</b>
1016 Arroyo Park	34.067524 -117.775940	EXCAVATE, GRADE, AND CONSTRUCT NEW PCC SIDEWALK	4	\$9	1	175	\$1,596	\$4,903	<b>\$7,600</b>
1012 Arroyo Park	34.067421 -117.775909	EXCAVATE, GRADE, AND CONSTRUCT NEW PCC SIDEWALK	4	\$9	1	190	\$1,733	\$5,323	<b>\$8,300</b>
1008 Arroyo Park	34.067314 -117.775879	EXCAVATE, GRADE, AND CONSTRUCT NEW PCC SIDEWALK	4	\$9	1	225	\$2,052	\$6,304	<b>\$9,800</b>
1029 Arroyo Park	34.067879 -117.775848	EXCAVATE, GRADE, AND CONSTRUCT NEW PCC SIDEWALK	4	\$9	1	125	\$1,140	\$3,502	<b>\$5,400</b>
1017 Arroyo Park	34.067566 -117.775749	EXCAVATE, GRADE, AND CONSTRUCT NEW PCC SIDEWALK	4	\$9	1	400	\$3,649	\$11,207	<b>\$17,400</b>
1011 Arroyo Park	34.067406 -117.775703	EXCAVATE, GRADE, AND CONSTRUCT NEW PCC SIDEWALK	4	\$9	1	475	\$4,333	\$13,309	<b>\$20,600</b>
1390 Arroyo Ave	34.067047 -117.775276	EXCAVATE, GRADE, AND CONSTRUCT NEW PCC SIDEWALK	4	\$9	1	250	\$2,280	\$7,005	<b>\$10,900</b>





Public Right-of-Way ADA Transition Plan Report

1376 Arroyo Ave	34.067123 -117.774910	EXCAVATE, GRADE, AND CONSTRUCT NEW PCC SIDEWALK		4	\$9	1	200	\$1,824	\$5,604	<b>\$8,700</b>
1216 Weber	34.070202 -117.774109	EXCAVATE, GRADE, AND CONSTRUCT NEW PCC SIDEWALK	3' STONE WALL	4	\$9	1	225	\$2,052	\$6,304	<b>\$9,800</b>
1115 Weber	34.069225 -117.774010	EXCAVATE, GRADE, AND CONSTRUCT NEW PCC SIDEWALK	IMPORTANT FILL FOR S/W	4	\$9	1	150	\$1,368	\$4,203	<b>\$6,500</b>
725 Weber	34.064156 -117.772812	EXCAVATE, GRADE, AND CONSTRUCT NEW PCC SIDEWALK		4	\$9	1	250	\$2,280	\$7,005	<b>\$10,900</b>
701 Weber	34.063938 -117.772804	EXCAVATE, GRADE, AND CONSTRUCT NEW PCC SIDEWALK		4	\$9	1	225	\$2,052	\$6,304	<b>\$9,800</b>
1333 Ballerina Pl	34.070740 -117.772560	EXCAVATE, GRADE, AND CONSTRUCT NEW PCC SIDEWALK	CHECK ROW/ PROPOSED S/W MIGHT NOT BE NEEDED	4	\$9	1	275	\$2,509	\$7,705	<b>\$11,900</b>
1325 Ballerina Pl	34.070583 -117.772514	EXCAVATE, GRADE, AND CONSTRUCT NEW PCC SIDEWALK	CHECK ROW/ PROPOSED S/W MIGHT NOT BE NEEDED	4	\$9	1	275	\$2,509	\$7,705	<b>\$11,900</b>
1317 Ballerina Pl	34.070427 -117.772469	EXCAVATE, GRADE, AND CONSTRUCT NEW PCC SIDEWALK	CHECK ROW/ PROPOSED S/W MIGHT NOT BE NEEDED	4	\$9	1	300	\$2,737	\$8,405	<b>\$13,000</b>
1334 Ballerina Pl	34.070820 -117.772385	EXCAVATE, GRADE, AND CONSTRUCT NEW PCC SIDEWALK	CHECK ROW/ PROPOSED S/W MIGHT NOT BE NEEDED	4	\$9	1	275	\$2,509	\$7,705	<b>\$11,900</b>







Public Right-of-Way ADA Transition Plan Report

1326 Ballerina Pl	34.070663 -117.772331	EXCAVATE, GRADE, AND CONSTRUCT NEW PCC SIDEWALK	CHECK ROW/ PROPOSED S/W MIGHT NOT BE NEEDED	4	\$9	1	275	\$2,509	\$7,705	<b>\$11,900</b>
1318 Ballerina Pl	34.070507 -117.772286	EXCAVATE, GRADE, AND CONSTRUCT NEW PCC SIDEWALK	CHECK ROW/ PROPOSED S/W MIGHT NOT BE NEEDED	4	\$9	1	300	\$2,737	\$8,405	<b>\$13,000</b>
1310 Ballerina Pl	34.070351 -117.772240	EXCAVATE, GRADE, AND CONSTRUCT NEW PCC SIDEWALK	CHECK ROW/ PROPOSED S/W MIGHT NOT BE NEEDED	4	\$9	1	250	\$2,280	\$7,005	<b>\$10,900</b>
1306 Laurel Ave	34.063847 -117.770950	EXCAVATE, GRADE, AND CONSTRUCT NEW PCC SIDEWALK		4	\$9	1	450	\$4,105	\$12,608	<b>\$19,500</b>
1117 Pavilion Dr	34.069630 -117.770309	EXCAVATE, GRADE, AND CONSTRUCT NEW PCC SIDEWALK		4	\$9	1	200	\$1,824	\$5,604	<b>\$8,700</b>
1105 Pavilion Dr	34.069675 -117.770088	EXCAVATE, GRADE, AND CONSTRUCT NEW PCC SIDEWALK		4	\$9	1	190	\$1,733	\$5,323	<b>\$8,300</b>
401 Commercial	34.059628 -117.754608	EXCAVATE, GRADE, AND CONSTRUCT NEW PCC SIDEWALK		4	\$9	1	1375	\$12,543	\$38,525	<b>\$59,700</b>

**DISTRICT: 2**

**COUNT OF DEFICIENCIES: 67**

**TOTAL COST SUMMARY: \$301,300**

Full Address	GPS	Item Description	Notes	Priority	Unit Cost	Quantity	Area	Subtotal	Escalated Total	Total Cost Estimated
998 DAYTON, Pomona, CA	34.037331 -117.760895	REMOVE TREE		4	\$1,136	1	0	\$1,136	\$3,490	<b>\$5,400</b>





Public Right-of-Way ADA Transition Plan Report

1770 BRAINBRIDGE, Pomona, CA	34.039417 -117.757210	REMOVE TREE	4	\$1,136	1	0	\$1,136	\$3,490	<b>\$5,400</b>
714 MAYFAIR, Pomona, CA	34.038891 -117.756096	REMOVE TREE	4	\$1,136	1	0	\$1,136	\$3,490	<b>\$5,400</b>
694 MAYFAIR, Pomona, CA	34.038898 -117.755890	REMOVE TREE	4	\$1,136	1	0	\$1,136	\$3,490	<b>\$5,400</b>
2373 PARK AVENUE, Pomona, CA	34.028091 -117.752762	REMOVE TREE	4	\$1,136	1	0	\$1,136	\$3,490	<b>\$5,400</b>
329 OLIVE STREET, Pomona, CA	34.029663 -117.751862	REMOVE TREE	4	\$1,136	1	0	\$1,136	\$3,490	<b>\$5,400</b>
2174 GAMBIER DRIVE, Pomona, CA	34.031677 -117.751610	REMOVE TREE	4	\$1,136	2	0	\$2,273	\$6,980	<b>\$10,800</b>
2368 GABRIEL DRIVE, Pomona, CA	34.027779 -117.750687	REMOVE TREE	4	\$1,136	1	0	\$1,136	\$3,490	<b>\$5,400</b>
2397 PARK AVENUE, Pomona, CA	34.027699 -117.752258	REMOVE EXISTING IMPROVEMENTS AND CONSTRUCT PCC DRIVEWAY APPROAC	4	\$10	1	100	\$1,015	\$3,118	<b>\$4,800</b>
2407 PARK AVENUE, Pomona, CA	34.027481 -117.751976	REMOVE EXISTING IMPROVEMENTS AND CONSTRUCT PCC DRIVEWAY APPROAC	4	\$10	1	100	\$1,015	\$3,118	<b>\$4,800</b>





Public Right-of-Way ADA Transition Plan Report

2349 GAMBIER DRIVE, Pomona, CA	34.028522 -117.751747	REMOVE EXISTING IMPROVEMENTS AND CONSTRUCT PCC DRIVEWAY APPROAC	4	\$10	1	150	\$1,523	\$4,677	<b>\$7,200</b>
2364 GAMBIER DRIVE, Pomona, CA	34.028233 -117.751747	REMOVE EXISTING IMPROVEMENTS AND CONSTRUCT PCC DRIVEWAY APPROAC	4	\$10	1	100	\$1,015	\$3,118	<b>\$4,800</b>
2348 GAMBIER DRIVE, Pomona, CA	34.028492 -117.751617	REMOVE EXISTING IMPROVEMENTS AND CONSTRUCT PCC DRIVEWAY APPROAC	4	\$10	1	100	\$1,015	\$3,118	<b>\$4,800</b>
2338 GAMBIER DRIVE, Pomona, CA	34.028660 -117.751564	REMOVE EXISTING IMPROVEMENTS AND CONSTRUCT PCC DRIVEWAY APPROAC	4	\$10	1	200	\$2,030	\$6,236	<b>\$9,700</b>
2368 GABRIEL DRIVE, Pomona, CA	34.027779 -117.750687	REMOVE EXISTING IMPROVEMENTS AND CONSTRUCT PCC DRIVEWAY APPROAC	4	\$10	1	200	\$2,030	\$6,236	<b>\$9,700</b>
BAINBRIDGE-WHITE MAYFAIR, Pomona, CA	34.038918 -117.757258	REMOVE EXISTING IMPROVEMENTS AND CONSTRUCT PCC ALLEY APPROACH	4	\$5,757	2	0	\$11,513	\$35,363	<b>\$54,800</b>
1106 2nd St, Pomona, CA	34.057446 -117.763428	REMOVE AND RECONSTRUCT PCC SIDEWALK 6"	4	\$9	1	225	\$1,928	\$5,921	<b>\$9,200</b>
998 DAYTON, Pomona, CA	34.037331 -117.760895	REMOVE AND RECONSTRUCT PCC SIDEWALK	4	\$9	1	150	\$1,285	\$3,947	<b>\$6,100</b>
970 DAYTON, Pomona, CA	34.037346 -117.760216	REMOVE AND RECONSTRUCT PCC SIDEWALK	4	\$9	1	10	\$86	\$263	<b>\$400</b>





Public Right-of-Way ADA Transition Plan Report

1821 MORRISON, Pomona, CA	34.038239 -117.759262	REMOVE AND RECONSTRUCT PCC SIDEWALK	WMB	4	\$9	1	10	\$86	\$263	<b>\$400</b>
1827 MORRISON, Pomona, CA	34.038120 -117.759255	REMOVE AND RECONSTRUCT PCC SIDEWALK		4	\$9	1	10	\$86	\$263	<b>\$400</b>
1802 WHITE, Pomona, CA	34.038605 -117.758125	REMOVE AND RECONSTRUCT PCC SIDEWALK		4	\$9	1	60	\$514	\$1,579	<b>\$2,400</b>
1770 BRAINBRIDGE, Pomona, CA	34.039417 -117.757210	REMOVE AND RECONSTRUCT PCC SIDEWALK		4	\$9	1	100	\$857	\$2,631	<b>\$4,100</b>
714 MAYFAIR, Pomona, CA	34.038891 -117.756096	REMOVE AND RECONSTRUCT PCC SIDEWALK		4	\$9	1	200	\$1,713	\$5,263	<b>\$8,200</b>
694 MAYFAIR, Pomona, CA	34.038898 -117.755890	REMOVE AND RECONSTRUCT PCC SIDEWALK		4	\$9	1	100	\$857	\$2,631	<b>\$4,100</b>
652 MAYFAIR, Pomona, CA	34.038910 -117.755402	REMOVE AND RECONSTRUCT PCC SIDEWALK		4	\$9	1	50	\$428	\$1,316	<b>\$2,000</b>
603 MAYFAIR, Pomona, CA	34.039059 -117.754921	REMOVE AND RECONSTRUCT PCC SIDEWALK		4	\$9	1	25	\$214	\$658	<b>\$1,000</b>
2362 PARK AVENUE, Pomona, CA	34.028278 -117.752808	REMOVE AND RECONSTRUCT PCC SIDEWALK		4	\$9	1	10	\$86	\$263	<b>\$400</b>





Public Right-of-Way ADA Transition Plan Report

2373 PARK AVENUE, Pomona, CA	34.028091 -117.752762	REMOVE AND RECONSTRUCT PCC SIDEWALK		4	\$9	1	15	\$129	\$395	<b>\$600</b>
2185 GLENROY STREET, Pomona, CA	34.031536 -117.752678	REMOVE AND RECONSTRUCT PCC SIDEWALK		4	\$9	1	5	\$43	\$132	<b>\$200</b>
2397 PARK AVENUE, Pomona, CA	34.027699 -117.752258	REMOVE AND RECONSTRUCT PCC SIDEWALK		4	\$9	1	15	\$129	\$395	<b>\$600</b>
360 OLIVE STREET, Pomona, CA	34.029549 -117.752129	REMOVE AND RECONSTRUCT PCC SIDEWALK		4	\$9	1	10	\$86	\$263	<b>\$400</b>
329 OLIVE STREET, Pomona, CA	34.029663 -117.751862	REMOVE AND RECONSTRUCT PCC SIDEWALK	Need field verification	4	\$9	1	20	\$171	\$526	<b>\$800</b>
329 OLIVE STREET, Pomona, CA	34.029663 -117.751862	REMOVE AND RECONSTRUCT PCC SIDEWALK		4	\$9	1	10	\$86	\$263	<b>\$400</b>
2357 GAMBIER DRIVE, Pomona, CA	34.028400 -117.751808	REMOVE AND RECONSTRUCT PCC SIDEWALK		4	\$9	1	15	\$129	\$395	<b>\$600</b>
316 OLIVE STREET, Pomona, CA	34.029556 -117.751762	REMOVE AND RECONSTRUCT PCC SIDEWALK		4	\$9	1	30	\$257	\$789	<b>\$1,200</b>
2349 GAMBIER DRIVE, Pomona, CA	34.028522 -117.751747	REMOVE AND RECONSTRUCT PCC SIDEWALK		4	\$9	1	20	\$171	\$526	<b>\$800</b>





Public Right-of-Way ADA Transition Plan Report

310 OLIVE STREET, Pomona, CA	34.029560 -117.751709	REMOVE AND RECONSTRUCT PCC SIDEWALK	4	\$9	1	30	\$257	\$789	<b>\$1,200</b>
2257 GAMBIER DRIVE, Pomona, CA	34.030373 -117.751694	REMOVE AND RECONSTRUCT PCC SIDEWALK	4	\$9	1	20	\$171	\$526	<b>\$800</b>
2285 GAMBIER DRIVE, Pomona, CA	34.029922 -117.751679	REMOVE AND RECONSTRUCT PCC SIDEWALK	4	\$9	1	25	\$214	\$658	<b>\$1,000</b>
2348 GAMBIER DRIVE, Pomona, CA	34.028492 -117.751617	REMOVE AND RECONSTRUCT PCC SIDEWALK	4	\$9	1	20	\$171	\$526	<b>\$800</b>
2174 GAMBIER DRIVE, Pomona, CA	34.031677 -117.751610	REMOVE AND RECONSTRUCT PCC SIDEWALK	4	\$9	1	50	\$428	\$1,316	<b>\$2,000</b>
2196 GAMBIER DRIVE, Pomona, CA	34.031326 -117.751602	REMOVE AND RECONSTRUCT PCC SIDEWALK	4	\$9	1	10	\$86	\$263	<b>\$400</b>
2338 GAMBIER DRIVE, Pomona, CA	34.028660 -117.751564	REMOVE AND RECONSTRUCT PCC SIDEWALK	4	\$9	1	10	\$86	\$263	<b>\$400</b>
2310 GAMBIER DRIVE, Pomona, CA	34.029335 -117.751526	REMOVE AND RECONSTRUCT PCC SIDEWALK	4	\$9	1	15	\$129	\$395	<b>\$600</b>
2368 GABRIEL DRIVE, Pomona, CA	34.027779 -117.750687	REMOVE AND RECONSTRUCT PCC SIDEWALK	4	\$9	1	20	\$171	\$526	<b>\$800</b>





Public Right-of-Way ADA Transition Plan Report

2354 GABRIEL DRIVE, Pomona, CA	34.028183 -117.750633	REMOVE AND RECONSTRUCT PCC SIDEWALK		4	\$9	1	30	\$257	\$789	<b>\$1,200</b>
2373 PARK AVENUE, Pomona, CA	34.028091 -117.752762	REMOVE AND RECONSTRUCT PCC CURB AND GUTTER		4	\$55	1	15	\$819	\$2,516	<b>\$3,900</b>
2357 GAMBIER DRIVE, Pomona, CA	34.028400 -117.751808	REMOVE AND RECONSTRUCT PCC CURB AND GUTTER		4	\$55	1	15	\$819	\$2,516	<b>\$3,900</b>
1106 2nd St, Pomona, CA	34.057446 -117.763428	REMOVE AND RECONSTRUCT PCC CURB	6"	4	\$31	1	15	\$470	\$1,444	<b>\$2,200</b>
990 DAYTON, Pomona, CA	34.037334 -117.760704	GRIND PCC SIDEWALK	WMB	4	\$5	1	5	\$23	\$71	<b>\$100</b>
983 LEXINGTON, Pomona, CA	34.036724 -117.760277	GRIND PCC SIDEWALK		4	\$5	1	5	\$23	\$71	<b>\$100</b>
1847 MORRISON, Pomona, CA	34.037731 -117.759239	GRIND PCC SIDEWALK		4	\$5	1	5	\$23	\$71	<b>\$100</b>
652 MAYFAIR, Pomona, CA	34.038910 -117.755402	GRIND PCC SIDEWALK		4	\$5	1	5	\$23	\$71	<b>\$100</b>
2386 PARK AVENUE, Pomona, CA	34.027981 -117.752426	GRIND PCC SIDEWALK		4	\$5	1	5	\$23	\$71	<b>\$100</b>





Public Right-of-Way ADA Transition Plan Report

2229 GAMBIER DRIVE, Pomona, CA	34.030827 -117.751717	GRIND PCC SIDEWALK	4	\$5	1	5	\$23	\$71	<b>\$100</b>
2285 GAMBIER DRIVE, Pomona, CA	34.029922 -117.751679	GRIND PCC SIDEWALK	4	\$5	1	5	\$23	\$71	<b>\$100</b>
2174 GAMBIER DRIVE, Pomona, CA	34.031677 -117.751610	GRIND PCC SIDEWALK	4	\$5	1	250	\$1,148	\$3,526	<b>\$5,500</b>
2338 GAMBIER DRIVE, Pomona, CA	34.028660 -117.751564	GRIND PCC SIDEWALK	4	\$5	1	5	\$23	\$71	<b>\$100</b>
2334 GAMBIER DRIVE, Pomona, CA	34.028728 -117.751556	GRIND PCC SIDEWALK	4	\$5	1	5	\$23	\$71	<b>\$100</b>
2359 GABRIEL DRIVE, Pomona, CA	34.028072 -117.750763	GRIND PCC SIDEWALK	4	\$5	1	5	\$23	\$71	<b>\$100</b>
2360 GABRIEL DRIVE, Pomona, CA	34.028011 -117.750633	GRIND PCC SIDEWALK	4	\$5	1	5	\$23	\$71	<b>\$100</b>
2285 GAMBIER DRIVE, Pomona, CA	34.029922 -117.751679	EXCAVATE, GRADE, AND CONSTRUCT PCC CURB AND GUTTER	4	\$89	1	25	\$2,219	\$6,816	<b>\$10,600</b>
2230 GAMBIER DRIVE, Pomona, CA	34.030785 -117.751579	EXCAVATE, GRADE, AND CONSTRUCT PCC CURB AND GUTTER	4	\$89	1	15	\$1,332	\$4,090	<b>\$6,300</b>









Public Right-of-Way ADA Transition Plan Report

338 Roosevelt,	34.073433 -117.745529	ROOT SHAVE	6" CURB/CONSIDER TREE REMOVAL	4	\$113	1	0	\$113	\$347	<b>\$500</b>
357 Roosevelt,	34.073441 -117.745056	ROOT SHAVE		4	\$113	1	0	\$113	\$347	<b>\$500</b>
360 Roosevelt,	34.073257 -117.745041	ROOT SHAVE	CONSIDER TREE REMOVAL	4	\$113	1	0	\$113	\$347	<b>\$500</b>
367 Roosevelt,	34.073360 -117.744835	ROOT SHAVE		4	\$113	1	0	\$113	\$347	<b>\$500</b>
374 Roosevelt,	34.073147 -117.744736	ROOT SHAVE		4	\$113	2	0	\$226	\$694	<b>\$1,100</b>
389 Roosevelt,	34.073189 -117.744347	ROOT SHAVE		4	\$113	2	0	\$226	\$694	<b>\$1,100</b>
394 Roosevelt,	34.072987 -117.744286	ROOT SHAVE	RELOCATE SL BOX @ RAMP	4	\$113	1	0	\$113	\$347	<b>\$500</b>
413 Roosevelt,	34.072998 -117.743767	ROOT SHAVE		4	\$113	1	0	\$113	\$347	<b>\$500</b>
416 Roosevelt,	34.072823 -117.743736	ROOT SHAVE		4	\$113	2	0	\$226	\$694	<b>\$1,100</b>





Public Right-of-Way ADA Transition Plan Report

424 Roosevelt,	34.072784 -117.743576	ROOT SHAVE	PICTURES	4	\$113	1	0	\$113	\$347	<b>\$500</b>
433 Roosevelt,	34.072906 -117.743355	ROOT SHAVE		4	\$113	1	0	\$113	\$347	<b>\$500</b>
436 Roosevelt,	34.072731 -117.743324	ROOT SHAVE		4	\$113	1	0	\$113	\$347	<b>\$500</b>
462 Roosevelt,	34.072674 -117.742767	ROOT SHAVE		4	\$113	1	0	\$113	\$347	<b>\$500</b>
474 Roosevelt,	34.072647 -117.742516	ROOT SHAVE		4	\$113	1	0	\$113	\$347	<b>\$500</b>
1299 N Towne Ave,	34.071709 -117.741997	ROOT SHAVE		4	\$113	1	0	\$113	\$347	<b>\$500</b>
600 Lincoln Ave,	34.070297 -117.741760	ROOT SHAVE		4	\$113	1	0	\$113	\$347	<b>\$500</b>
615 E E JEFFERSON AVE	34.069561 -117.741333	ROOT SHAVE	RAMP IS DAMAGED, CHECK WITH CARLOS FOR	4	\$113	1	0	\$113	\$347	<b>\$500</b>
241 Garfield Avenue,	34.071835 -117.749023	REMOVE TREE		4	\$1,136	1	0	\$1,136	\$3,490	<b>\$5,400</b>





Public Right-of-Way ADA Transition Plan Report

263 Garfield,	34.071835 -117.748482	REMOVE TREE	4	\$1,136	2	0	\$2,273	\$6,980	<b>\$10,800</b>
295 N PALOMARES ST,	34.060600 -117.745979	REMOVE TREE	4	\$1,136	2	0	\$2,273	\$6,980	<b>\$10,800</b>
245 E JEFFERSON AVE,	34.069805 -117.749115	REMOVE EXISTING IMPROVEMENTS AND CONSTRUCT PCC DRIVEWAY APPROAC	4	\$10	1	100	\$1,015	\$3,118	<b>\$4,800</b>
241 Garfield,	34.071835 -117.749023	REMOVE EXISTING IMPROVEMENTS AND CONSTRUCT PCC DRIVEWAY APPROAC	4	\$10	1	150	\$1,523	\$4,677	<b>\$7,200</b>
241 Garfield Avenue,	34.071835 -117.749023	REMOVE EXISTING IMPROVEMENTS AND CONSTRUCT PCC DRIVEWAY APPROAC	4	\$10	1	100	\$1,015	\$3,118	<b>\$4,800</b>
255 E JEFFERSON AVE,	34.069801 -117.748924	REMOVE EXISTING IMPROVEMENTS AND CONSTRUCT PCC DRIVEWAY APPROAC	4	\$10	1	100	\$1,015	\$3,118	<b>\$4,800</b>
		OLD TREE - RAISE SIDEWALK							
246 Garfield,	34.071671 -117.748879	REMOVE EXISTING IMPROVEMENTS AND CONSTRUCT PCC DRIVEWAY APPROAC	4	\$10	1	150	\$1,523	\$4,677	<b>\$7,200</b>
254 Garfield,	34.071671 -117.748680	REMOVE EXISTING IMPROVEMENTS AND CONSTRUCT PCC DRIVEWAY APPROAC	4	\$10	1	150	\$1,523	\$4,677	<b>\$7,200</b>
273 E JEFFERSON AVE,	34.069801 -117.748581	REMOVE EXISTING IMPROVEMENTS AND CONSTRUCT PCC DRIVEWAY APPROAC	4	\$10	1	100	\$1,015	\$3,118	<b>\$4,800</b>





Public Right-of-Way ADA Transition Plan Report

263 Garfield,	34.071835 -117.748482	REMOVE EXISTING IMPROVEMENTS AND CONSTRUCT PCC DRIVEWAY APPROAC		4	\$10	1	130	\$1,320	\$4,053	<b>\$6,300</b>
286 Monroe,	34.073013 -117.747765	REMOVE EXISTING IMPROVEMENTS AND CONSTRUCT PCC DRIVEWAY APPROAC		4	\$10	1	130	\$1,320	\$4,053	<b>\$6,300</b>
318 Roosevelt,	34.073593 -117.745979	REMOVE EXISTING IMPROVEMENTS AND CONSTRUCT PCC DRIVEWAY APPROAC		4	\$10	1	130	\$1,320	\$4,053	<b>\$6,300</b>
338 Roosevelt,	34.073433 -117.745529	REMOVE EXISTING IMPROVEMENTS AND CONSTRUCT PCC DRIVEWAY APPROAC	6" CURB/CONSIDER TREE REMOVAL	4	\$10	1	130	\$1,320	\$4,053	<b>\$6,300</b>
352 Roosevelt,	34.073322 -117.745224	REMOVE EXISTING IMPROVEMENTS AND CONSTRUCT PCC DRIVEWAY APPROAC		4	\$10	1	65	\$660	\$2,027	<b>\$3,100</b>
360 Roosevelt,	34.073257 -117.745041	REMOVE EXISTING IMPROVEMENTS AND CONSTRUCT PCC DRIVEWAY APPROAC	CONSIDER TREE REMOVAL	4	\$10	1	65	\$660	\$2,027	<b>\$3,100</b>
327 E COMMERCIAL ST,	34.059864 -117.745026	REMOVE EXISTING IMPROVEMENTS AND CONSTRUCT PCC DRIVEWAY APPROAC	On Linden St	4	\$10	1	120	\$1,218	\$3,741	<b>\$5,800</b>
366 Roosevelt,	34.073208 -117.744911	REMOVE EXISTING IMPROVEMENTS AND CONSTRUCT PCC DRIVEWAY APPROAC		4	\$10	1	143	\$1,452	\$4,458	<b>\$6,900</b>
367 Roosevelt,	34.073360 -117.744835	REMOVE EXISTING IMPROVEMENTS AND CONSTRUCT PCC DRIVEWAY APPROAC		4	\$10	1	50	\$508	\$1,559	<b>\$2,400</b>





Public Right-of-Way ADA Transition Plan Report

374 Roosevelt,	34.073147 -117.744736	REMOVE EXISTING IMPROVEMENTS AND CONSTRUCT PCC DRIVEWAY APPROAC		4	\$10	1	120	\$1,218	\$3,741	<b>\$5,800</b>
389 Roosevelt,	34.073189 -117.744347	REMOVE EXISTING IMPROVEMENTS AND CONSTRUCT PCC DRIVEWAY APPROAC		4	\$10	1	143	\$1,452	\$4,458	<b>\$6,900</b>
394 Roosevelt,	34.072987 -117.744286	REMOVE EXISTING IMPROVEMENTS AND CONSTRUCT PCC DRIVEWAY APPROAC	RELOCATE SL @ RAMP	4	\$10	1	144	\$1,462	\$4,490	<b>\$7,000</b>
1040 N ELEANOR ST	34.068096 -117.743858	REMOVE EXISTING IMPROVEMENTS AND CONSTRUCT PCC DRIVEWAY APPROAC		4	\$10	1	300	\$3,045	\$9,353	<b>\$14,500</b>
436 Roosevelt,	34.072731 -117.743324	REMOVE EXISTING IMPROVEMENTS AND CONSTRUCT PCC DRIVEWAY APPROAC		4	\$10	1	182	\$1,847	\$5,674	<b>\$8,800</b>
565 E E MCKINLEY AVenue,	34.071815 -117.742882	REMOVE EXISTING IMPROVEMENTS AND CONSTRUCT PCC DRIVEWAY APPROAC		4	\$10	1	100	\$1,015	\$3,118	<b>\$4,800</b>
580 E E COLUMBIA AVE,	34.068592 -117.742233	REMOVE EXISTING IMPROVEMENTS AND CONSTRUCT PCC DRIVEWAY APPROAC	12" CURB FACE	4	\$10	1	40	\$406	\$1,247	<b>\$1,900</b>
1109 E JEFFERSON AVE	34.069647 -117.748078	REMOVE EXISTING IMPROVEMENTS AND CONSTRUCT PCC ALLEY APPROACH	11.5x31	4	\$5,757	1	0	\$5,757	\$17,681	<b>\$27,400</b>
ALLEY S/O MONTEREY N PALOMARES ST,	34.060666 -117.745879	REMOVE EXISTING IMPROVEMENTS AND CONSTRUCT PCC ALLEY APPROACH		4	\$5,757	2	0	\$11,513	\$35,363	<b>\$54,800</b>



Public Right-of-Way ADA Transition Plan Report

ALLEY 200 FT. N/O ALVARADO N ELEANOR ST	34.067679 -117.743946	REMOVE EXISTING IMPROVEMENTS AND CONSTRUCT PCC ALLEY APPROACH	4	\$5,757	4	0	\$23,026	\$70,726	<b>\$109,600</b>
294 E MCKINLEY AVE,	34.073235 -117.747643	REMOVE EXISTING IMPROVEMENTS AND CONSTRUCT PCC ALLEY APPROACH	4	\$5,757	1	0	\$5,757	\$17,681	<b>\$27,400</b>
297 E MCKINLEY AVE,	34.073177 -117.746903	REMOVE EXISTING IMPROVEMENTS AND CONSTRUCT PCC ALLEY APPROACH	4	\$5,757	1	0	\$5,757	\$17,681	<b>\$27,400</b>
297 E MCKINLEY AVE,	34.073177 -117.746903	REMOVE EXISTING IMPROVEMENTS AND CONSTRUCT PCC ALLEY APPROACH	4	\$5,757	1	0	\$5,757	\$17,681	<b>\$27,400</b>
305 E MCKINLEY AVE,	34.073074 -117.746658	REMOVE EXISTING IMPROVEMENTS AND CONSTRUCT PCC ALLEY APPROACH	4	\$5,757	1	0	\$5,757	\$17,681	<b>\$27,400</b>
955 N N PALOMARES ST ST,	34.067188 -117.746201	REMOVE EXISTING IMPROVEMENTS AND CONSTRUCT PCC ALLEY APPROACH	4	\$5,757	1	0	\$5,757	\$17,681	<b>\$27,400</b>
405 Roosevelt,	34.073040 -117.743912	REMOVE EXISTING IMPROVEMENTS AND CONSTRUCT PCC ALLEY APPROACH	4	\$5,757	1	0	\$5,757	\$17,681	<b>\$27,400</b>
580 E E COLUMBIA AVE,	34.068592 -117.742233	REMOVE EXISTING IMPROVEMENTS AND CONSTRUCT PCC ALLEY APPROACH	4	\$5,757	1	0	\$5,757	\$17,681	<b>\$27,400</b>
595 E MCKINLEY AVE,	34.071823 -117.742088	REMOVE EXISTING IMPROVEMENTS AND CONSTRUCT PCC ALLEY APPROACH	4	\$5,757	1	0	\$5,757	\$17,681	<b>\$27,400</b>

MODIFY CURB  
@  
STREET/RAISE  
SIDEWALK

12" CURB FACE



A BUREAU VERITAS GROUP COMPANY



Public Right-of-Way ADA Transition Plan Report

596 Lincoln Ave,	34.070625 -117.741974	REMOVE EXISTING IMPROVEMENTS AND CONSTRUCT PCC ALLEY APPROACH	4	\$5,757	1	0	\$5,757	\$17,681	<b>\$27,400</b>
596 E E JEFFERSON AVE	34.069603 -117.741928	REMOVE EXISTING IMPROVEMENTS AND CONSTRUCT PCC ALLEY APPROACH	4	\$5,757	1	0	\$5,757	\$17,681	<b>\$27,400</b>
1121 E JEFFERSON AVE	34.069647 -117.748078	REMOVE AND RECONSTRUCT PCC SIDEWALK	4	\$9	1	75	\$643	\$1,974	<b>\$3,100</b>
1108 E JEFFERSON AVE	34.069647 -117.748078	REMOVE AND RECONSTRUCT PCC SIDEWALK	4	\$9	1	25	\$214	\$658	<b>\$1,000</b>
1109 E JEFFERSON AVE	34.069647 -117.748078	REMOVE AND RECONSTRUCT PCC SIDEWALK	4	\$9	1	25	\$214	\$658	<b>\$1,000</b>
230 LINCOLN AVE,	34.070656 -117.749420	REMOVE AND RECONSTRUCT PCC SIDEWALK	4	\$9	1	50	\$428	\$1,316	<b>\$2,000</b>
232 E JEFFERSON AVE,	34.069641 -117.749352	REMOVE AND RECONSTRUCT PCC SIDEWALK	4	\$9	1	50	\$428	\$1,316	<b>\$2,000</b>
232 E JEFFERSON AVE	34.069641 -117.749352	REMOVE AND RECONSTRUCT PCC SIDEWALK	4	\$9	1	30	\$257	\$789	<b>\$1,200</b>
235 E JEFFERSON AVE,	34.069805 -117.749306	REMOVE AND RECONSTRUCT PCC SIDEWALK	4	\$9	1	12	\$103	\$316	<b>\$500</b>

6 Inch Curb; 12  
Inch Gutter;  
Ramp S/E







Public Right-of-Way ADA Transition Plan Report

235 E JEFFERSON AVE	34.069805 -117.749306	REMOVE AND RECONSTRUCT PCC SIDEWALK	4	\$9	1	50	\$428	\$1,316	<b>\$2,000</b>
240 E JEFFERSON AVE,	34.069637 -117.749191	REMOVE AND RECONSTRUCT PCC SIDEWALK	4	\$9	1	25	\$214	\$658	<b>\$1,000</b>
241 E JEFFERSON AVE,	34.069805 -117.749191	REMOVE AND RECONSTRUCT PCC SIDEWALK	4	\$9	1	120	\$1,028	\$3,158	<b>\$4,900</b>
		OLD TREE - RAISE SIDEWALK							
241 E JEFFERSON AVE	34.069805 -117.749191	REMOVE AND RECONSTRUCT PCC SIDEWALK	4	\$9	1	75	\$643	\$1,974	<b>\$3,100</b>
242 LINCOLN AVE,	34.070656 -117.749191	REMOVE AND RECONSTRUCT PCC SIDEWALK	4	\$9	1	70	\$600	\$1,842	<b>\$2,900</b>
243 LINCOLN AVE,	34.070820 -117.749191	REMOVE AND RECONSTRUCT PCC SIDEWALK	4	\$9	1	50	\$428	\$1,316	<b>\$2,000</b>
251 LINCOLN AVE,	34.070820 -117.749039	REMOVE AND RECONSTRUCT PCC SIDEWALK	4	\$9	1	25	\$214	\$658	<b>\$1,000</b>
241 Garfield Avenue,	34.071835 -117.749023	REMOVE AND RECONSTRUCT PCC SIDEWALK	4	\$9	1	150	\$1,285	\$3,947	<b>\$6,100</b>
250 E JEFFERSON AVE,	34.069637 -117.749000	REMOVE AND RECONSTRUCT PCC SIDEWALK	4	\$9	1	9	\$77	\$237	<b>\$400</b>





Public Right-of-Way ADA Transition Plan Report

250 E JEFFERSON AVE	34.069637 -117.749000	REMOVE AND RECONSTRUCT PCC SIDEWALK		4	\$9	1	60	\$514	\$1,579	<b>\$2,400</b>
255 E JEFFERSON AVE,	34.069801 -117.748924	REMOVE AND RECONSTRUCT PCC SIDEWALK	OLD TREE - RAISE SIDEWALK	4	\$9	1	175	\$1,499	\$4,605	<b>\$7,100</b>
255 E JEFFERSON AVE	34.069801 -117.748924	REMOVE AND RECONSTRUCT PCC SIDEWALK		4	\$9	1	105	\$900	\$2,763	<b>\$4,300</b>
258 E JEFFERSON AVE,	34.069637 -117.748848	REMOVE AND RECONSTRUCT PCC SIDEWALK		4	\$9	1	50	\$428	\$1,316	<b>\$2,000</b>
258 E JEFFERSON AVE	34.069637 -117.748848	REMOVE AND RECONSTRUCT PCC SIDEWALK		4	\$9	1	30	\$257	\$789	<b>\$1,200</b>
260 E COLUMBIA AVE,	34.068623 -117.748779	REMOVE AND RECONSTRUCT PCC SIDEWALK		4	\$9	1	30	\$257	\$789	<b>\$1,200</b>
265 LINCOLN AVE,	34.070820 -117.748764	REMOVE AND RECONSTRUCT PCC SIDEWALK		4	\$9	1	50	\$428	\$1,316	<b>\$2,000</b>
265 E JEFFERSON AVE,	34.069801 -117.748734	REMOVE AND RECONSTRUCT PCC SIDEWALK	OLD TREE - RAISE SIDEWALK AND INSTA I	4	\$9	1	150	\$1,285	\$3,947	<b>\$6,100</b>
265 E JEFFERSON AVE	34.069801 -117.748734	REMOVE AND RECONSTRUCT PCC SIDEWALK		4	\$9	1	75	\$643	\$1,974	<b>\$3,100</b>





Public Right-of-Way ADA Transition Plan Report

254 Garfield,	34.071671 -117.748680	REMOVE AND RECONSTRUCT PCC SIDEWALK		4	\$9	1	100	\$857	\$2,631	<b>\$4,100</b>
254 Garfield Avenue,	34.071671 -117.748680	REMOVE AND RECONSTRUCT PCC SIDEWALK		4	\$9	1	150	\$1,285	\$3,947	<b>\$6,100</b>
269 E JEFFERSON AVE,	34.069801 -117.748657	REMOVE AND RECONSTRUCT PCC SIDEWALK		4	\$9	1	100	\$857	\$2,631	<b>\$4,100</b>
269 E JEFFERSON AVE,	34.069801 -117.748657	REMOVE AND RECONSTRUCT PCC SIDEWALK	PAD	4	\$9	1	20	\$171	\$526	<b>\$800</b>
269 E JEFFERSON AVE	34.069801 -117.748657	REMOVE AND RECONSTRUCT PCC SIDEWALK		4	\$9	1	60	\$514	\$1,579	<b>\$2,400</b>
272 LINCOLN AVE,	34.070656 -117.748612	REMOVE AND RECONSTRUCT PCC SIDEWALK		4	\$9	1	12	\$103	\$316	<b>\$500</b>
273 LINCOLN AVE,	34.070820 -117.748612	REMOVE AND RECONSTRUCT PCC SIDEWALK		4	\$9	1	30	\$257	\$789	<b>\$1,200</b>
273 E JEFFERSON AVE,	34.069801 -117.748581	REMOVE AND RECONSTRUCT PCC SIDEWALK		4	\$9	1	50	\$428	\$1,316	<b>\$2,000</b>
263 Garfield,	34.071835 -117.748482	REMOVE AND RECONSTRUCT PCC SIDEWALK		4	\$9	1	75	\$643	\$1,974	<b>\$3,100</b>





Public Right-of-Way ADA Transition Plan Report

284 LINCOLN AVE,	34.070656 -117.748383	REMOVE AND RECONSTRUCT PCC SIDEWALK	4	\$9	1	100	\$857	\$2,631	<b>\$4,100</b>
296 E COLUMBIA AVE,	34.068615 -117.748085	REMOVE AND RECONSTRUCT PCC SIDEWALK	4	\$9	1	75	\$643	\$1,974	<b>\$3,100</b>
310 N GIBBS ST,	34.060722 -117.747963	REMOVE AND RECONSTRUCT PCC SIDEWALK	4	\$9	1	95	\$814	\$2,500	<b>\$3,900</b>
287 Monroe Avenue,	34.073109 -117.747925	REMOVE AND RECONSTRUCT PCC SIDEWALK	4	\$9	1	100	\$857	\$2,631	<b>\$4,100</b>
305 E COLUMBIA AVE,	34.068779 -117.747864	REMOVE AND RECONSTRUCT PCC SIDEWALK	4	\$9	1	50	\$428	\$1,316	<b>\$2,000</b>
295 Monroe Avenue,	34.073242 -117.747818	REMOVE AND RECONSTRUCT PCC SIDEWALK	4	\$9	1	150	\$1,285	\$3,947	<b>\$6,100</b>
310 E COLUMBIA AVE,	34.068611 -117.747757	REMOVE AND RECONSTRUCT PCC SIDEWALK	4	\$9	1	100	\$857	\$2,631	<b>\$4,100</b>
									200 BLOCK, GIBBS TO BRADFORD, 3 LOCATIONS
310 E COLUMBIA AVE,	34.068611 -117.747757	REMOVE AND RECONSTRUCT PCC SIDEWALK	4	\$9	1	50	\$428	\$1,316	<b>\$2,000</b>
294 E MCKINLEY AVE,	34.073235 -117.747643	REMOVE AND RECONSTRUCT PCC SIDEWALK	4	\$9	1	90	\$771	\$2,368	<b>\$3,700</b>





Public Right-of-Way ADA Transition Plan Report

318 E COLUMBIA AVE,	34.068611 -117.747620	REMOVE AND RECONSTRUCT PCC SIDEWALK		4	\$9	1	50	\$428	\$1,316	<b>\$2,000</b>
342 E COLUMBIA AVE,	34.068611 -117.747200	REMOVE AND RECONSTRUCT PCC SIDEWALK		4	\$9	1	150	\$1,285	\$3,947	<b>\$6,100</b>
295 E MCKINLEY AVE,	34.073212 -117.747017	REMOVE AND RECONSTRUCT PCC SIDEWALK		4	\$9	1	115	\$985	\$3,026	<b>\$4,700</b>
313 E MCKINLEY AVE,	34.072983 -117.746506	REMOVE AND RECONSTRUCT PCC SIDEWALK		4	\$9	1	50	\$428	\$1,316	<b>\$2,000</b>
321 E MCKINLEY AVE,	34.072926 -117.746391	REMOVE AND RECONSTRUCT PCC SIDEWALK		4	\$9	1	15	\$129	\$395	<b>\$600</b>
305 Roosevelt,	34.073860 -117.746201	REMOVE AND RECONSTRUCT PCC SIDEWALK		4	\$9	1	50	\$428	\$1,316	<b>\$2,000</b>
955 N N PALOMARES ST ST,	34.067188 -117.746201	REMOVE AND RECONSTRUCT PCC SIDEWALK	MODIFY CURB @ STREET/RAISE SIDEWALK	4	\$9	1	600	\$5,140	\$15,789	<b>\$24,500</b>
311 Roosevelt,	34.073811 -117.746071	REMOVE AND RECONSTRUCT PCC SIDEWALK	6" CURB NO GUTTER	4	\$9	1	25	\$214	\$658	<b>\$1,000</b>
400 ALVARADO,	34.067608 -117.746056	REMOVE AND RECONSTRUCT PCC SIDEWALK	MODIFY CURB @ STREET/RAISE SIDEWALK	4	\$9	1	100	\$857	\$2,631	<b>\$4,100</b>





Public Right-of-Way ADA Transition Plan Report

400 E ALVARADO ST,	34.067608 -117.746056	REMOVE AND RECONSTRUCT PCC SIDEWALK	MODIFY CURB @ STREET/RAISE SIDEWALK	4	\$9	1	100	\$857	\$2,631	<b>\$4,100</b>
318 Roosevelt,	34.073593 -117.745979	REMOVE AND RECONSTRUCT PCC SIDEWALK		4	\$9	1	30	\$257	\$789	<b>\$1,200</b>
295 N PALOMARES ST,	34.060600 -117.745979	REMOVE AND RECONSTRUCT PCC SIDEWALK		4	\$9	1	720	\$6,169	\$18,947	<b>\$29,400</b>
309 N PALOMARE ST	34.060761 -117.745979	REMOVE AND RECONSTRUCT PCC SIDEWALK		4	\$9	1	75	\$643	\$1,974	<b>\$3,100</b>
309 N PALOMARES ST	34.060761 -117.745979	REMOVE AND RECONSTRUCT PCC SIDEWALK		4	\$9	1	75	\$643	\$1,974	<b>\$3,100</b>
325 Roosevelt,	34.073696 -117.745766	REMOVE AND RECONSTRUCT PCC SIDEWALK		4	\$9	1	40	\$343	\$1,053	<b>\$1,600</b>
333 Roosevelt,	34.073631 -117.745583	REMOVE AND RECONSTRUCT PCC SIDEWALK		4	\$9	1	25	\$214	\$658	<b>\$1,000</b>
338 Roosevelt,	34.073433 -117.745529	REMOVE AND RECONSTRUCT PCC SIDEWALK	6" CURB/CONSIDER TREE REMOVAL	4	\$9	1	215	\$1,842	\$5,658	<b>\$8,800</b>
339 Roosevelt,	34.073586 -117.745453	REMOVE AND RECONSTRUCT PCC SIDEWALK		4	\$9	1	25	\$214	\$658	<b>\$1,000</b>





Public Right-of-Way ADA Transition Plan Report

345 Roosevelt,	34.073536 -117.745323	REMOVE AND RECONSTRUCT PCC SIDEWALK		4	\$9	1	35	\$300	\$921	<b>\$1,400</b>
347 Roosevelt,	34.073521 -117.745277	REMOVE AND RECONSTRUCT PCC SIDEWALK		4	\$9	1	25	\$214	\$658	<b>\$1,000</b>
357 Roosevelt,	34.073441 -117.745056	REMOVE AND RECONSTRUCT PCC SIDEWALK		4	\$9	1	80	\$685	\$2,105	<b>\$3,300</b>
360 Roosevelt,	34.073257 -117.745041	REMOVE AND RECONSTRUCT PCC SIDEWALK	CONSIDER TREE REMOVAL	4	\$9	1	85	\$728	\$2,237	<b>\$3,500</b>
327 E COMMERCIAL ST,	34.059864 -117.745026	REMOVE AND RECONSTRUCT PCC SIDEWALK		4	\$9	1	1200	\$10,281	\$31,578	<b>\$48,900</b>
374 Roosevelt,	34.073147 -117.744736	REMOVE AND RECONSTRUCT PCC SIDEWALK		4	\$9	1	220	\$1,885	\$5,789	<b>\$9,000</b>
375 Roosevelt,	34.073296 -117.744652	REMOVE AND RECONSTRUCT PCC SIDEWALK		4	\$9	1	15	\$129	\$395	<b>\$600</b>
389 Roosevelt,	34.073189 -117.744347	REMOVE AND RECONSTRUCT PCC SIDEWALK		4	\$9	1	90	\$771	\$2,368	<b>\$3,700</b>
394 Roosevelt,	34.072987 -117.744286	REMOVE AND RECONSTRUCT PCC SIDEWALK	RELOCATE SL BOX @ RAMP	4	\$9	1	80	\$685	\$2,105	<b>\$3,300</b>





Public Right-of-Way ADA Transition Plan Report

394 Roosevelt,	34.072987 -117.744286	REMOVE AND RECONSTRUCT PCC SIDEWALK	RELOCATE SL @ RAMP	4	\$9	1	60	\$514	\$1,579	<b>\$2,400</b>
1625 N PALOMARES ST,	34.073250 -117.744087	REMOVE AND RECONSTRUCT PCC SIDEWALK		4	\$9	1	80	\$685	\$2,105	<b>\$3,300</b>
1625 N PALOMARES ST,	34.073250 -117.744087	REMOVE AND RECONSTRUCT PCC SIDEWALK		4	\$9	1	50	\$428	\$1,316	<b>\$2,000</b>
1592 N PALOMARES ST,	34.072887 -117.744041	REMOVE AND RECONSTRUCT PCC SIDEWALK		4	\$9	1	250	\$2,142	\$6,579	<b>\$10,200</b>
1592 N PALOMARES ST,	34.072887 -117.744041	REMOVE AND RECONSTRUCT PCC SIDEWALK		4	\$9	1	250	\$2,142	\$6,579	<b>\$10,200</b>
405 Roosevelt,	34.073040 -117.743912	REMOVE AND RECONSTRUCT PCC SIDEWALK		4	\$9	1	60	\$514	\$1,579	<b>\$2,400</b>
405 Roosevelt,	34.073040 -117.743912	REMOVE AND RECONSTRUCT PCC SIDEWALK		4	\$9	1	60	\$514	\$1,579	<b>\$2,400</b>
1040 N ELEANOR ST	34.068096 -117.743858	REMOVE AND RECONSTRUCT PCC SIDEWALK		4	\$9	1	100	\$857	\$2,631	<b>\$4,100</b>
986 N ELEANOR ST	34.067486 -117.743835	REMOVE AND RECONSTRUCT PCC SIDEWALK		4	\$9	1	75	\$643	\$1,974	<b>\$3,100</b>







Public Right-of-Way ADA Transition Plan Report

413 Roosevelt,	34.072998 -117.743767	REMOVE AND RECONSTRUCT PCC SIDEWALK		4	\$9	1	125	\$1,071	\$3,289	<b>\$5,100</b>
416 Roosevelt,	34.072823 -117.743736	REMOVE AND RECONSTRUCT PCC SIDEWALK		4	\$9	1	80	\$685	\$2,105	<b>\$3,300</b>
421 Roosevelt,	34.072960 -117.743599	REMOVE AND RECONSTRUCT PCC SIDEWALK		4	\$9	1	85	\$728	\$2,237	<b>\$3,500</b>
424 Roosevelt,	34.072784 -117.743576	REMOVE AND RECONSTRUCT PCC SIDEWALK	PICTURES	4	\$9	1	75	\$643	\$1,974	<b>\$3,100</b>
433 Roosevelt,	34.072906 -117.743355	REMOVE AND RECONSTRUCT PCC SIDEWALK		4	\$9	1	85	\$728	\$2,237	<b>\$3,500</b>
457 Roosevelt,	34.072849 -117.742874	REMOVE AND RECONSTRUCT PCC SIDEWALK		4	\$9	1	115	\$985	\$3,026	<b>\$4,700</b>
462 Roosevelt,	34.072674 -117.742767	REMOVE AND RECONSTRUCT PCC SIDEWALK		4	\$9	1	85	\$728	\$2,237	<b>\$3,500</b>
573 E E MCKINLEY AVENue,	34.071819 -117.742668	REMOVE AND RECONSTRUCT PCC SIDEWALK		4	\$9	1	200	\$1,713	\$5,263	<b>\$8,200</b>
469 Roosevelt,	34.072823 -117.742615	REMOVE AND RECONSTRUCT PCC SIDEWALK		4	\$9	1	155	\$1,328	\$4,079	<b>\$6,300</b>





Public Right-of-Way ADA Transition Plan Report

474 Roosevelt,	34.072647 -117.742516	REMOVE AND RECONSTRUCT PCC SIDEWALK		4	\$9	1	155	\$1,328	\$4,079	<b>\$6,300</b>
576 LINCOLN AVE,	34.070625 -117.742432	REMOVE AND RECONSTRUCT PCC SIDEWALK		4	\$9	1	150	\$1,285	\$3,947	<b>\$6,100</b>
576 Lincoln Avenue,	34.070625 -117.742432	REMOVE AND RECONSTRUCT PCC SIDEWALK		4	\$9	1	150	\$1,285	\$3,947	<b>\$6,100</b>
579 LINCOLN AVE,	34.070789 -117.742386	REMOVE AND RECONSTRUCT PCC SIDEWALK		4	\$9	1	50	\$428	\$1,316	<b>\$2,000</b>
579 Lincoln Avenue,	34.070789 -117.742386	REMOVE AND RECONSTRUCT PCC SIDEWALK		4	\$9	1	50	\$428	\$1,316	<b>\$2,000</b>
481 Roosevelt,	34.072800 -117.742378	REMOVE AND RECONSTRUCT PCC SIDEWALK	6"CURB	4	\$9	1	40	\$343	\$1,053	<b>\$1,600</b>
585 E E MCKINLEY AVEnue,	34.071823 -117.742348	REMOVE AND RECONSTRUCT PCC SIDEWALK		4	\$9	1	100	\$857	\$2,631	<b>\$4,100</b>
585 LINCOLN AVE,	34.070789 -117.742249	REMOVE AND RECONSTRUCT PCC SIDEWALK		4	\$9	1	75	\$643	\$1,974	<b>\$3,100</b>
580 E E COLUMBIA AVE,	34.068592 -117.742233	REMOVE AND RECONSTRUCT PCC SIDEWALK	12" CURB FACE	4	\$9	1	30	\$257	\$789	<b>\$1,200</b>





Public Right-of-Way ADA Transition Plan Report

589 Lincoln Avenue,	34.070789 -117.742157	REMOVE AND RECONSTRUCT PCC SIDEWALK		4	\$9	1	100	\$857	\$2,631	<b>\$4,100</b>
589 E E JEFFERSON AVE	34.069767 -117.742096	REMOVE AND RECONSTRUCT PCC SIDEWALK		4	\$9	1	25	\$214	\$658	<b>\$1,000</b>
595 E MCKINLEY AVE,	34.071823 -117.742088	REMOVE AND RECONSTRUCT PCC SIDEWALK		4	\$9	1	125	\$1,071	\$3,289	<b>\$5,100</b>
1299 N TOWNE AVE,	34.071709 -117.741997	REMOVE AND RECONSTRUCT PCC SIDEWALK		4	\$9	1	50	\$428	\$1,316	<b>\$2,000</b>
1299 N Towne Ave,	34.071709 -117.741997	REMOVE AND RECONSTRUCT PCC SIDEWALK		4	\$9	1	50	\$428	\$1,316	<b>\$2,000</b>
596 E E JEFFERSON AVE	34.069603 -117.741928	REMOVE AND RECONSTRUCT PCC SIDEWALK		4	\$9	1	25	\$214	\$658	<b>\$1,000</b>
1011 N Towne Ave,	34.068779 -117.741890	REMOVE AND RECONSTRUCT PCC SIDEWALK		4	\$9	1	15	\$129	\$395	<b>\$600</b>
600 E E JEFFERSON AVE	34.069389 -117.741722	REMOVE AND RECONSTRUCT PCC SIDEWALK	MIGHT NEED A RETAINING CURB	4	\$9	1	9	\$77	\$237	<b>\$400</b>
1050 N Towne Ave,	34.069042 -117.741699	REMOVE AND RECONSTRUCT PCC SIDEWALK		4	\$9	1	50	\$428	\$1,316	<b>\$2,000</b>





Public Right-of-Way ADA Transition Plan Report

615 E E JEFFERSON AVE	34.069561 -117.741333	REMOVE AND RECONSTRUCT PCC SIDEWALK	RAMP IS DAMAGED, CHECK WITH CARIOS FOR	4	\$9	1	25	\$214	\$658	<b>\$1,000</b>
1121 E JEFFERSON AVE	34.069647 -117.748078	REMOVE AND RECONSTRUCT PCC CURB AND GUTTER	6 Inch Curb; 12 Inch Gutter; Ramp S/E	4	\$55	1	15	\$819	\$2,516	<b>\$3,900</b>
230 LINCOLN AVE,	34.070656 -117.749420	REMOVE AND RECONSTRUCT PCC CURB		4	\$31	1	20	\$627	\$1,925	<b>\$3,000</b>
231 LINCOLN AVE,	34.070820 -117.749420	REMOVE AND RECONSTRUCT PCC CURB		4	\$31	1	3	\$94	\$289	<b>\$400</b>
242 LINCOLN AVE,	34.070656 -117.749191	REMOVE AND RECONSTRUCT PCC CURB		4	\$31	1	15	\$470	\$1,444	<b>\$2,200</b>
243 LINCOLN AVE,	34.070820 -117.749191	REMOVE AND RECONSTRUCT PCC CURB		4	\$31	1	16	\$501	\$1,540	<b>\$2,400</b>
264 LINCOLN AVE,	34.070656 -117.748764	REMOVE AND RECONSTRUCT PCC CURB		4	\$31	1	6	\$188	\$578	<b>\$900</b>
265 E JEFFERSON AVE,	34.069801 -117.748734	REMOVE AND RECONSTRUCT PCC CURB	OLD TREE - RAISE SIDEWALK AND INSTA I	4	\$31	1	40	\$1,254	\$3,850	<b>\$6,000</b>
265 E JEFFERSON AVE	34.069801 -117.748734	REMOVE AND RECONSTRUCT PCC CURB		4	\$31	1	15	\$470	\$1,444	<b>\$2,200</b>





Public Right-of-Way ADA Transition Plan Report

273 LINCOLN AVE,	34.070820 -117.748612	REMOVE AND RECONSTRUCT PCC CURB	4	\$31	1	17	\$533	\$1,636	<b>\$2,500</b>
273 E JEFFERSON AVE,	34.069801 -117.748581	REMOVE AND RECONSTRUCT PCC CURB	4	\$31	1	40	\$1,254	\$3,850	<b>\$6,000</b>
285 LINCOLN AVE,	34.070820 -117.748383	REMOVE AND RECONSTRUCT PCC CURB	4	\$31	1	5	\$157	\$481	<b>\$700</b>
310 N GIBBS ST,	34.060722 -117.747963	REMOVE AND RECONSTRUCT PCC CURB	4	\$31	1	53	\$1,661	\$5,101	<b>\$7,900</b>
286 Monroe,	34.073013 -117.747765	REMOVE AND RECONSTRUCT PCC CURB	4	\$31	1	10	\$313	\$963	<b>\$1,500</b>
955 N N PALOMARES ST ST,	34.067188 -117.746201	REMOVE AND RECONSTRUCT PCC CURB	4	\$31	1	75	\$2,350	\$7,219	<b>\$11,200</b>
309 N PALOMARES ST	34.060761 -117.745979	REMOVE AND RECONSTRUCT PCC CURB	4	\$31	1	30	\$940	\$2,888	<b>\$4,500</b>
309 N PALOMARES ST	34.060761 -117.745979	REMOVE AND RECONSTRUCT PCC CURB	4	\$31	1	15	\$470	\$1,444	<b>\$2,200</b>
576 LINCOLN AVE,	34.070625 -117.742432	REMOVE AND RECONSTRUCT PCC CURB	4	\$31	1	20	\$627	\$1,925	<b>\$3,000</b>

MODIFY CURB  
@  
STREET/RAISE  
SIDEWALK





Public Right-of-Way ADA Transition Plan Report

576 Lincoln Avenue,	34.070625 -117.742432	REMOVE AND RECONSTRUCT PCC CURB		4	\$31	1	10	\$313	\$963	<b>\$1,500</b>
579 LINCOLN AVE,	34.070789 -117.742386	REMOVE AND RECONSTRUCT PCC CURB		4	\$31	1	40	\$1,254	\$3,850	<b>\$6,000</b>
580 Lincoln Avenue,	34.070625 -117.742340	REMOVE AND RECONSTRUCT PCC CURB		4	\$31	1	5	\$157	\$481	<b>\$700</b>
580 E E COLUMBIA AVE,	34.068592 -117.742233	REMOVE AND RECONSTRUCT PCC CURB	12" CURB FACE	4	\$31	1	20	\$627	\$1,925	<b>\$3,000</b>
235 E JEFFERSON AVE,	34.069805 -117.749306	GRIND PCC SIDEWALK		4	\$5	1	5	\$23	\$71	<b>\$100</b>
242 LINCOLN AVE,	34.070656 -117.749191	GRIND PCC SIDEWALK		4	\$5	1	120	\$551	\$1,692	<b>\$2,600</b>
243 LINCOLN AVE,	34.070820 -117.749191	GRIND PCC SIDEWALK		4	\$5	1	120	\$551	\$1,692	<b>\$2,600</b>
241 Garfield Avenue,	34.071835 -117.749023	GRIND PCC SIDEWALK		4	\$5	1	20	\$92	\$282	<b>\$400</b>
250 E JEFFERSON AVE,	34.069637 -117.749000	GRIND PCC SIDEWALK		4	\$5	1	6	\$28	\$85	<b>\$100</b>





Public Right-of-Way ADA Transition Plan Report

254 LINCOLN AVE,	34.070656 -117.748962	GRIND PCC SIDEWALK	4	\$5	1	120	\$551	\$1,692	<b>\$2,600</b>
258 E JEFFERSON AVE,	34.069637 -117.748848	GRIND PCC SIDEWALK	4	\$5	1	5	\$23	\$71	<b>\$100</b>
260 E COLUMBIA AVE,	34.068623 -117.748779	GRIND PCC SIDEWALK	4	\$5	1	144	\$661	\$2,031	<b>\$3,100</b>
264 LINCOLN AVE,	34.070656 -117.748764	GRIND PCC SIDEWALK	4	\$5	1	120	\$551	\$1,692	<b>\$2,600</b>
272 LINCOLN AVE,	34.070656 -117.748612	GRIND PCC SIDEWALK	4	\$5	1	120	\$551	\$1,692	<b>\$2,600</b>
273 E JEFFERSON AVE	34.069801 -117.748581	GRIND PCC SIDEWALK	4	\$5	1	144	\$661	\$2,031	<b>\$3,100</b>
263 Garfield Avenue,	34.071835 -117.748482	GRIND PCC SIDEWALK	4	\$5	1	10	\$46	\$141	<b>\$200</b>
225 N PALOMARES ST,	34.059994 -117.745956	GRIND PCC SIDEWALK	4	\$5	1	6	\$28	\$85	<b>\$100</b>
217 N PALOMARES ST,	34.059921 -117.745949	GRIND PCC SIDEWALK	4	\$5	1	6	\$28	\$85	<b>\$100</b>





Public Right-of-Way ADA Transition Plan Report

357 Roosevelt,	34.073441 -117.745056	GRIND PCC SIDEWALK		4	\$5	1	5	\$23	\$71	<b>\$100</b>
405 Roosevelt,	34.073040 -117.743912	GRIND PCC SIDEWALK		4	\$5	1	5	\$23	\$71	<b>\$100</b>
1040 N ELEANOR ST	34.068096 -117.743858	GRIND PCC SIDEWALK		4	\$5	1	5	\$23	\$71	<b>\$100</b>
433 Roosevelt,	34.072906 -117.743355	GRIND PCC SIDEWALK		4	\$5	1	5	\$23	\$71	<b>\$100</b>
580 Lincoln Avenue,	34.070625 -117.742340	GRIND PCC SIDEWALK		4	\$5	1	5	\$23	\$71	<b>\$100</b>
604 E MCKINLEY AVE,	34.072258 -117.741722	GRIND PCC SIDEWALK		4	\$5	1	5	\$23	\$71	<b>\$100</b>
615 E E JEFFERSON AVE	34.069561 -117.741333	GRIND PCC SIDEWALK	RAMP IS DAMAGED, CHECK WITH CARLOS FOR MODIFY CURB	4	\$5	1	5	\$23	\$71	<b>\$100</b>
400 ALVARADO,	34.067608 -117.746056	EXCAVATE, GRADE, AND CONSTRUCT RETAINING CURB OR SLOUGH WALL	@ STREET/RAISE SIDEWALK	4	\$43	1	100	\$4,328	\$13,293	<b>\$20,600</b>
400 E ALVARADO ST,	34.067608 -117.746056	EXCAVATE, GRADE, AND CONSTRUCT RETAINING CURB OR SLOUGH WALL	@ STREET/RAISE SIDEWALK	4	\$43	1	100	\$4,328	\$13,293	<b>\$20,600</b>





327 E COMMERCIAL ST,	34.059864 -117.745026	EXCAVATE, GRADE, AND CONSTRUCT NEW PCC SIDEWALK	On Linden St	4	\$9	1	600	\$5,473	\$16,811	<b>\$26,100</b>
----------------------	--------------------------	--	--------------	---	-----	---	-----	---------	----------	-----------------

**DISTRICT: 5**

**COUNT OF DEFICIENCIES: 3**

**TOTAL COST SUMMARY:**

**\$10,200**

Full Address	GPS	Item Description	Notes	Priority	Unit Cost	Quantity	Area	Subtotal	Escalated Total	Total Cost Estimated
25 Rancho Jurupa Place	34.039013 -117.782631	REMOVE AND RECONSTRUCT PCC SIDEWALK		4	\$9	1	100	\$857	\$2,631	<b>\$4,100</b>
29 Rancho Jurupa Place	34.038673 -117.782188	REMOVE AND RECONSTRUCT PCC SIDEWALK		4	\$9	1	50	\$428	\$1,316	<b>\$2,000</b>
117 Ridgewood Ct	34.033150 -117.774391	REMOVE AND RECONSTRUCT PCC SIDEWALK		4	\$9	1	100	\$857	\$2,631	<b>\$4,100</b>

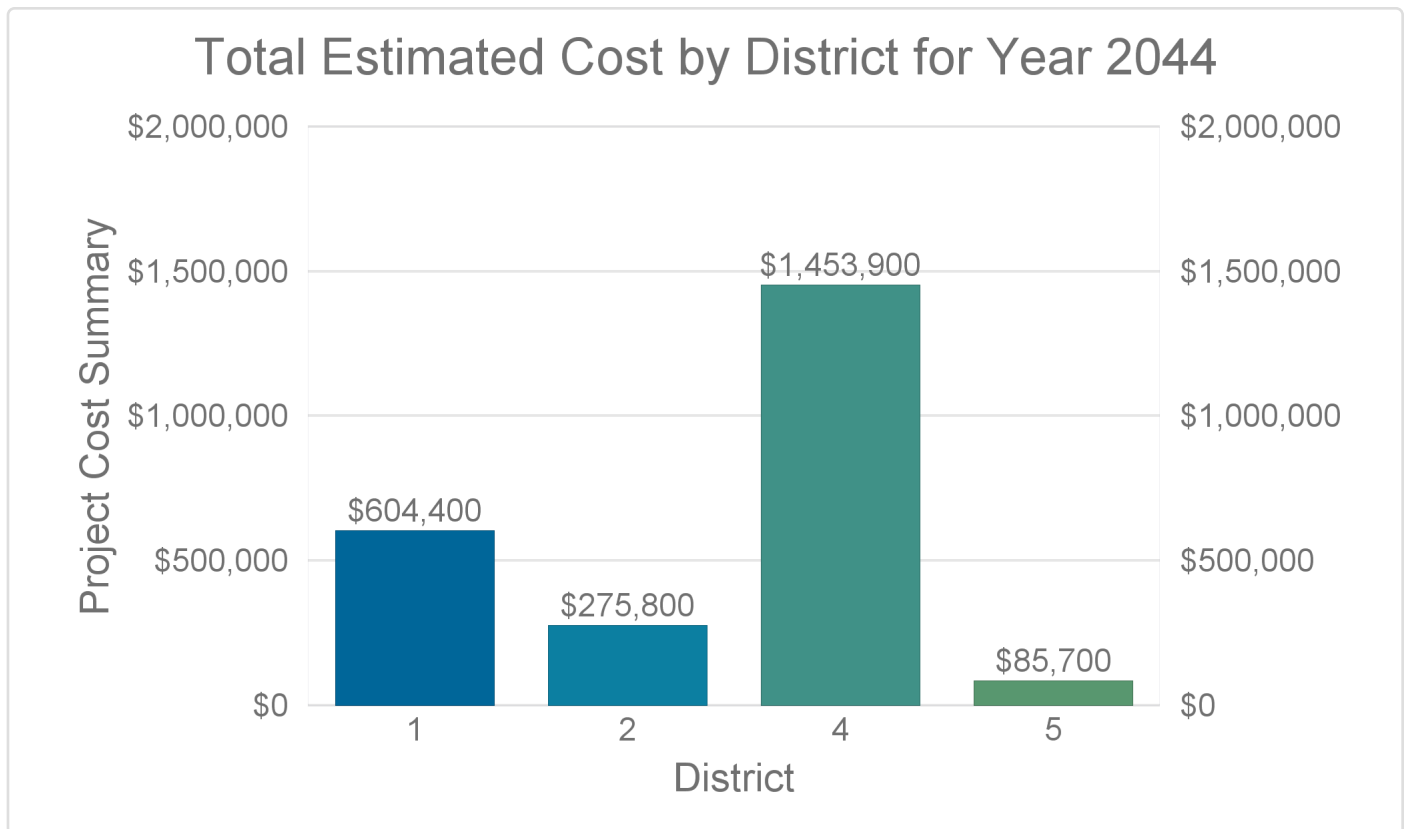


A BUREAU VERITAS GROUP COMPANY



**Total District Cost Estimate Summary Table for Year 2044 :**

	Priority 1 Estimated Costs	Priority 2 Estimated Costs	Priority 3 Estimated Costs	Priority 4 Estimated Costs	Total Estimated Project Costs
District 1	\$0	\$0	\$0	\$604,400	<b>\$604,400</b>
District 2	\$0	\$0	\$0	\$275,800	<b>\$275,800</b>
District 3	\$0	\$0	\$0	\$0	<b>\$0</b>
District 4	\$0	\$0	\$0	\$1,453,900	<b>\$1,453,900</b>
District 5	\$0	\$0	\$0	\$85,700	<b>\$85,700</b>
District 6	\$0	\$0	\$0	\$0	<b>\$0</b>
<b>Total</b>	<b>\$0</b>	<b>\$0</b>	<b>\$0</b>	<b>\$2,419,800</b>	<b>\$2,419,800</b>





**DISTRICT: 1**

**COUNT OF DEFICIENCIES: 85**

**TOTAL COST SUMMARY:**

**\$604,400**

Full Address	GPS	Item Description	Notes	Priority	Unit Cost	Quantity	Area	Subtotal	Escalated Total	Total Cost Estimated
1279 Wingate Pl	34.070858 -117.773537	ROOT SHAVE		4	\$113	1	0	\$113	\$364	<b>\$600</b>
2557 CATHY	34.059036 -117.798912	REMOVE TREE		4	\$1,136	1	0	\$1,136	\$3,665	<b>\$5,700</b>
1076 Arroyo Park	34.067524 -117.776741	REMOVE TREE		4	\$1,136	1	0	\$1,136	\$3,665	<b>\$5,700</b>
1373 Ballerina Pl	34.071518 -117.772804	REMOVE TREE	CHECK ROW/ PROPOSED S/W MIGHT NOT BE NEEDED	4	\$1,136	1	0	\$1,136	\$3,665	<b>\$5,700</b>
1374 Ballerina Pl	34.071598 -117.772621	REMOVE TREE	CHECK ROW/ PROPOSED S/W MIGHT NOT BE NEEDED	4	\$1,136	1	0	\$1,136	\$3,665	<b>\$5,700</b>
625 Date St.	34.063145 -117.770897	REMOVE TREE		4	\$1,136	1	0	\$1,136	\$3,665	<b>\$5,700</b>
1091 Arroyo Park	34.067116 -117.776825	REMOVE EXISTING IMPROVEMENTS AND CONSTRUCT PCC DRIVEWAY APPROAC		4	\$10	1	84	\$853	\$2,750	<b>\$4,300</b>
1435 Laurel Ave	34.063942 -117.773521	REMOVE EXISTING IMPROVEMENTS AND CONSTRUCT PCC DRIVEWAY APPROAC		4	\$10	1	216	\$2,193	\$7,071	<b>\$11,000</b>



A BUREAU VERITAS GROUP COMPANY



Public Right-of-Way ADA Transition Plan Report

1428 Laurel Ave	34.063782 -117.773384	REMOVE EXISTING IMPROVEMENTS AND CONSTRUCT PCC DRIVEWAY APPROAC		4	\$10	1	216	\$2,193	\$7,071	<b>\$11,000</b>
1357 Ballerina Pl	34.071205 -117.772705	REMOVE EXISTING IMPROVEMENTS AND CONSTRUCT PCC DRIVEWAY APPROAC	CHECK ROW/ PROPOSED S/W MIGHT NOT BE NEEDED	4	\$10	1	90	\$914	\$2,946	<b>\$4,600</b>
624 Date St.	34.063152 -117.770698	REMOVE EXISTING IMPROVEMENTS AND CONSTRUCT PCC DRIVEWAY APPROAC		4	\$10	1	84	\$853	\$2,750	<b>\$4,300</b>
769 Myrtle	34.064663 -117.766136	REMOVE EXISTING IMPROVEMENTS AND CONSTRUCT PCC DRIVEWAY APPROAC		4	\$10	1	120	\$1,218	\$3,928	<b>\$6,100</b>
1060 Arroyo Park	34.067856 -117.776749	REMOVE AND RELOCATE FENCE		4	\$49	1	1	\$49	\$157	<b>\$200</b>
1079 Arroyo Park	34.067429 -117.776917	REMOVE AND RELOCATE EXISTING TRAFFIC SIGN OR MAILBOX	LIGHTPOLE BLOCKING	4	\$312	1	0	\$312	\$1,006	<b>\$1,600</b>
1273 Weber	34.070831 -117.774506	REMOVE AND RELOCATE EXISTING TRAFFIC SIGN OR MAILBOX		4	\$312	1	0	\$312	\$1,006	<b>\$1,600</b>
1234 Weber	34.070389 -117.774162	REMOVE AND RELOCATE EXISTING TRAFFIC SIGN OR MAILBOX	REMOVE BUSHES	4	\$312	1	0	\$312	\$1,006	<b>\$1,600</b>
1365 Ballerina Pl	34.071362 -117.772758	REMOVE AND RELOCATE EXISTING TRAFFIC SIGN OR MAILBOX	CHECK ROW/ PROPOSED S/W MIGHT NOT BE NEEDED	4	\$312	1	0	\$312	\$1,006	<b>\$1,600</b>





Public Right-of-Way ADA Transition Plan Report

1349 Ballerina Pl	34.071049 -117.772659	REMOVE AND RELOCATE EXISTING TRAFFIC SIGN OR MAILBOX	CHECK ROW/ PROPOSED S/W MIGHT NOT BE NEEDED	4	\$312	1	0	\$312	\$1,006	<b>\$1,600</b>
1341 Ballerina Pl	34.070896 -117.772614	REMOVE AND RELOCATE EXISTING TRAFFIC SIGN OR MAILBOX	LIGHT POLE REMOVE; CHECK ROW	4	\$312	1	0	\$312	\$1,006	<b>\$1,600</b>
1358 Ballerina Pl	34.071285 -117.772530	REMOVE AND RELOCATE EXISTING TRAFFIC SIGN OR MAILBOX	CHECK ROW/ PROPOSED S/W MIGHT NOT BE NEEDED	4	\$312	1	0	\$312	\$1,006	<b>\$1,600</b>
2557 CATHY	34.059036 -117.798912	REMOVE AND RECONSTRUCT PCC SIDEWALK		4	\$9	1	200	\$1,713	\$5,526	<b>\$8,600</b>
2543 LEEBEE	34.058357 -117.798042	REMOVE AND RECONSTRUCT PCC SIDEWALK		4	\$9	1	100	\$857	\$2,763	<b>\$4,300</b>
1101 Cromwell St	34.066448 -117.791336	REMOVE AND RECONSTRUCT PCC SIDEWALK		4	\$9	1	75	\$643	\$2,072	<b>\$3,200</b>
2168 Arroyo Dr	34.064594 -117.790390	REMOVE AND RECONSTRUCT PCC SIDEWALK	Adjust WM to grade	4	\$9	1	24	\$206	\$663	<b>\$1,000</b>
2141 Arroyo Dr	34.064476 -117.789520	REMOVE AND RECONSTRUCT PCC SIDEWALK		4	\$9	1	48	\$411	\$1,326	<b>\$2,100</b>
1341 Elwood	34.070023 -117.775124	REMOVE AND RECONSTRUCT PCC SIDEWALK		4	\$9	1	50	\$428	\$1,382	<b>\$2,100</b>





## Public Right-of-Way ADA Transition Plan Report

1233 Weber	34.070457 -117.774391	REMOVE AND RECONSTRUCT PCC SIDEWALK	4	\$9	1	75	\$643	\$2,072	<b>\$3,200</b>
1279 Wingate Pl	34.070858 -117.773537	REMOVE AND RECONSTRUCT PCC SIDEWALK	4	\$9	1	100	\$857	\$2,763	<b>\$4,300</b>
1292 Wingate Pl	34.071182 -117.773430	REMOVE AND RECONSTRUCT PCC SIDEWALK	4	\$9	1	25	\$214	\$691	<b>\$1,100</b>
1280 Wingate Pl	34.070938 -117.773361	REMOVE AND RECONSTRUCT PCC SIDEWALK	4	\$9	1	50	\$428	\$1,382	<b>\$2,100</b>
578 Davidson Ln	34.062939 -117.771629	REMOVE AND RECONSTRUCT PCC SIDEWALK	4	\$9	1	40	\$343	\$1,105	<b>\$1,700</b>
981 Pavilion	34.070007 -117.768700	REMOVE AND RECONSTRUCT PCC SIDEWALK	4	\$9	1	50	\$428	\$1,382	<b>\$2,100</b>
951 Pavilion	34.070061 -117.768486	REMOVE AND RECONSTRUCT PCC SIDEWALK	4	\$9	1	50	\$428	\$1,382	<b>\$2,100</b>
785 Hampshire Ct	34.064838 -117.764671	REMOVE AND RECONSTRUCT PCC SIDEWALK	4	\$9	1	36	\$308	\$995	<b>\$1,500</b>
423 Main & Center Street	34.061615 -117.752556	REMOVE AND RECONSTRUCT PCC CURB	4	\$31	1	80	\$2,507	\$8,085	<b>\$12,500</b>



Public Right-of-Way ADA Transition Plan Report

2553 CATHY	34.059044 -117.798775	GRIND PCC SIDEWALK	WMB	4	\$5	1	5	\$23	\$74	<b>\$100</b>
2203 Canterbury Ave	34.067024 -117.791870	GRIND PCC SIDEWALK		4	\$5	1	5	\$23	\$74	<b>\$100</b>
1156 Cromwell St	34.067402 -117.791748	GRIND PCC SIDEWALK		4	\$5	1	5	\$23	\$74	<b>\$100</b>
1144 Cromwell St	34.067242 -117.791634	GRIND PCC SIDEWALK		4	\$5	1	5	\$23	\$74	<b>\$100</b>
1121 Cromwell St	34.066788 -117.791565	GRIND PCC SIDEWALK		4	\$5	1	5	\$23	\$74	<b>\$100</b>
929 Pavilion	34.070095 -117.768318	GRIND PCC SIDEWALK		4	\$5	1	5	\$23	\$74	<b>\$100</b>
876 Groff St	34.068844 -117.767357	GRIND PCC SIDEWALK		4	\$5	1	5	\$23	\$74	<b>\$100</b>
771 Hampshire Ct	34.064693 -117.764725	GRIND PCC SIDEWALK		4	\$5	1	6	\$28	\$89	<b>\$100</b>
1071 Arroyo Park	34.067638 -117.776985	EXCAVATE, GRADE, AND CONSTRUCT NEW PCC SIDEWALK		4	\$9	1	190	\$1,733	\$5,590	<b>\$8,700</b>





Public Right-of-Way ADA Transition Plan Report

1063 Arroyo Park	34.067913 -117.776947	EXCAVATE, GRADE, AND CONSTRUCT NEW PCC SIDEWALK		4	\$9	1	475	\$4,333	\$13,974	<b>\$21,700</b>
1079 Arroyo Park	34.067429 -117.776917	EXCAVATE, GRADE, AND CONSTRUCT NEW PCC SIDEWALK	LIGHTPOLE BLOCKING	4	\$9	1	210	\$1,916	\$6,178	<b>\$9,600</b>
1085 Arroyo Park	34.067272 -117.776871	EXCAVATE, GRADE, AND CONSTRUCT NEW PCC SIDEWALK		4	\$9	1	225	\$2,052	\$6,619	<b>\$10,300</b>
1091 Arroyo Park	34.067116 -117.776825	EXCAVATE, GRADE, AND CONSTRUCT NEW PCC SIDEWALK		4	\$9	1	475	\$4,333	\$13,974	<b>\$21,700</b>
1068 Arroyo Park	34.067726 -117.776802	EXCAVATE, GRADE, AND CONSTRUCT NEW PCC SIDEWALK		4	\$9	1	175	\$1,596	\$5,148	<b>\$8,000</b>
1060 Arroyo Park	34.067856 -117.776749	EXCAVATE, GRADE, AND CONSTRUCT NEW PCC SIDEWALK		4	\$9	1	625	\$5,701	\$18,387	<b>\$28,500</b>
1076 Arroyo Park	34.067524 -117.776741	EXCAVATE, GRADE, AND CONSTRUCT NEW PCC SIDEWALK		4	\$9	1	190	\$1,733	\$5,590	<b>\$8,700</b>
1082 Arroyo Park	34.067368 -117.776695	EXCAVATE, GRADE, AND CONSTRUCT NEW PCC SIDEWALK		4	\$9	1	190	\$1,733	\$5,590	<b>\$8,700</b>
1470 Arroyo Ave	34.066769 -117.776588	EXCAVATE, GRADE, AND CONSTRUCT NEW PCC SIDEWALK		4	\$9	1	340	\$3,101	\$10,003	<b>\$15,500</b>







Public Right-of-Way ADA Transition Plan Report

1051 Arroyo Park	34.068096 -117.776550	EXCAVATE, GRADE, AND CONSTRUCT NEW PCC SIDEWALK	4	\$9	1	25	\$228	\$735	<b>\$1,100</b>
1449 Arroyo Ave	34.066982 -117.776390	EXCAVATE, GRADE, AND CONSTRUCT NEW PCC SIDEWALK	4	\$9	1	625	\$5,701	\$18,387	<b>\$28,500</b>
1045 Arroyo Park	34.068134 -117.776360	EXCAVATE, GRADE, AND CONSTRUCT NEW PCC SIDEWALK	4	\$9	1	190	\$1,733	\$5,590	<b>\$8,700</b>
1041 Arroyo Park	34.068150 -117.776207	EXCAVATE, GRADE, AND CONSTRUCT NEW PCC SIDEWALK	4	\$9	1	125	\$1,140	\$3,677	<b>\$5,700</b>
1037 Arroyo Park	34.068100 -117.776039	EXCAVATE, GRADE, AND CONSTRUCT NEW PCC SIDEWALK	4	\$9	1	140	\$1,277	\$4,119	<b>\$6,400</b>
1273 Weber	34.070831 -117.774506	EXCAVATE, GRADE, AND CONSTRUCT NEW PCC SIDEWALK	4	\$9	1	250	\$2,280	\$7,355	<b>\$11,400</b>
1255 Weber	34.070663 -117.774452	EXCAVATE, GRADE, AND CONSTRUCT NEW PCC SIDEWALK	4	\$9	1	225	\$2,052	\$6,619	<b>\$10,300</b>
1302 Weber	34.071098 -117.774384	EXCAVATE, GRADE, AND CONSTRUCT NEW PCC SIDEWALK	4	\$9	1	250	\$2,280	\$7,355	<b>\$11,400</b>
1286 Weber	34.070930 -117.774330	EXCAVATE, GRADE, AND CONSTRUCT NEW PCC SIDEWALK	4	\$9	1	225	\$2,052	\$6,619	<b>\$10,300</b>





Public Right-of-Way ADA Transition Plan Report

1272 Weber	34.070786 -117.774284	EXCAVATE, GRADE, AND CONSTRUCT NEW PCC SIDEWALK	ELECTRIC POLE BLOCKING	4	\$9	1	225	\$2,052	\$6,619	<b>\$10,300</b>
1258 Weber	34.070641 -117.774239	EXCAVATE, GRADE, AND CONSTRUCT NEW PCC SIDEWALK		4	\$9	1	250	\$2,280	\$7,355	<b>\$11,400</b>
1234 Weber	34.070389 -117.774162	EXCAVATE, GRADE, AND CONSTRUCT NEW PCC SIDEWALK	REMOVE BUSHES	4	\$9	1	225	\$2,052	\$6,619	<b>\$10,300</b>
1381 Ballerina Pl	34.071674 -117.772850	EXCAVATE, GRADE, AND CONSTRUCT NEW PCC SIDEWALK	CHECK ROW/ PROPOSED S/W MIGHT NOT BE NEEDED	4	\$9	1	250	\$2,280	\$7,355	<b>\$11,400</b>
1373 Ballerina Pl	34.071518 -117.772804	EXCAVATE, GRADE, AND CONSTRUCT NEW PCC SIDEWALK	CHECK ROW/ PROPOSED S/W MIGHT NOT BE NEEDED	4	\$9	1	250	\$2,280	\$7,355	<b>\$11,400</b>
617 Weber	34.063023 -117.772774	EXCAVATE, GRADE, AND CONSTRUCT NEW PCC SIDEWALK		4	\$9	1	180	\$1,642	\$5,295	<b>\$8,200</b>
615 Weber	34.063004 -117.772774	EXCAVATE, GRADE, AND CONSTRUCT NEW PCC SIDEWALK		4	\$9	1	225	\$2,052	\$6,619	<b>\$10,300</b>
1365 Ballerina Pl	34.071362 -117.772758	EXCAVATE, GRADE, AND CONSTRUCT NEW PCC SIDEWALK	CHECK ROW/ PROPOSED S/W MIGHT NOT BE NEEDED	4	\$9	1	250	\$2,280	\$7,355	<b>\$11,400</b>
1357 Ballerina Pl	34.071205 -117.772705	EXCAVATE, GRADE, AND CONSTRUCT NEW PCC SIDEWALK	CHECK ROW/ PROPOSED S/W MIGHT NOT BE NEEDED	4	\$9	1	250	\$2,280	\$7,355	<b>\$11,400</b>





Public Right-of-Way ADA Transition Plan Report

1349 Ballerina Pl	34.071049 -117.772659	EXCAVATE, GRADE, AND CONSTRUCT NEW PCC SIDEWALK	CHECK ROW/ PROPOSED S/W MIGHT NOT BE NEEDED	4	\$9	1	250	\$2,280	\$7,355	<b>\$11,400</b>
1374 Ballerina Pl	34.071598 -117.772621	EXCAVATE, GRADE, AND CONSTRUCT NEW PCC SIDEWALK	CHECK ROW/ PROPOSED S/W MIGHT NOT BE NEEDED	4	\$9	1	300	\$2,737	\$8,826	<b>\$13,700</b>
1341 Ballerina Pl	34.070896 -117.772614	EXCAVATE, GRADE, AND CONSTRUCT NEW PCC SIDEWALK	LIGHT POLE REMOVE; CHECK ROW	4	\$9	1	275	\$2,509	\$8,090	<b>\$12,500</b>
1366 Ballerina Pl	34.071442 -117.772575	EXCAVATE, GRADE, AND CONSTRUCT NEW PCC SIDEWALK	CHECK ROW/ PROPOSED S/W MIGHT NOT BE NEEDED	4	\$9	1	260	\$2,372	\$7,649	<b>\$11,900</b>
1358 Ballerina Pl	34.071285 -117.772530	EXCAVATE, GRADE, AND CONSTRUCT NEW PCC SIDEWALK	CHECK ROW/ PROPOSED S/W MIGHT NOT BE NEEDED	4	\$9	1	250	\$2,280	\$7,355	<b>\$11,400</b>
1350 Ballerina Pl	34.071129 -117.772476	EXCAVATE, GRADE, AND CONSTRUCT NEW PCC SIDEWALK	CHECK ROW/ PROPOSED S/W MIGHT NOT BE NEEDED	4	\$9	1	260	\$2,372	\$7,649	<b>\$11,900</b>
1342 Ballerina Pl	34.070972 -117.772430	EXCAVATE, GRADE, AND CONSTRUCT NEW PCC SIDEWALK	CHECK ROW/ PROPOSED S/W MIGHT NOT BE NEEDED	4	\$9	1	275	\$2,509	\$8,090	<b>\$12,500</b>
643 Date St.	34.063320 -117.770905	EXCAVATE, GRADE, AND CONSTRUCT NEW PCC SIDEWALK		4	\$9	1	160	\$1,460	\$4,707	<b>\$7,300</b>
625 Date St.	34.063145 -117.770897	EXCAVATE, GRADE, AND CONSTRUCT NEW PCC SIDEWALK		4	\$9	1	125	\$1,140	\$3,677	<b>\$5,700</b>







Public Right-of-Way ADA Transition Plan Report

1020 DAYTON, Pomona, CA	34.037319 -117.761398	REMOVE TREE	4	\$1,136	1	0	\$1,136	\$3,665	<b>\$5,700</b>
2126 GAMBIER DRIVE, Pomona, CA	34.032619 -117.751648	REMOVE TREE	4	\$1,136	1	0	\$1,136	\$3,665	<b>\$5,700</b>
2391 GABRIEL DRIVE, Pomona, CA	34.027271 -117.751114	REMOVE TREE	4	\$1,136	1	0	\$1,136	\$3,665	<b>\$5,700</b>
2367 GABRIEL DRIVE, Pomona, CA	34.027863 -117.750794	REMOVE TREE	4	\$1,136	1	0	\$1,136	\$3,665	<b>\$5,700</b>
2413 PARK AVENUE, Pomona, CA	34.027351 -117.751808	REMOVE EXISTING IMPROVEMENTS AND CONSTRUCT PCC DRIVEWAY APPROAC	4	\$10	1	100	\$1,015	\$3,274	<b>\$5,100</b>
2419 PARK AVENUE, Pomona, CA	34.027222 -117.751648	REMOVE EXISTING IMPROVEMENTS AND CONSTRUCT PCC DRIVEWAY APPROAC	4	\$10	1	100	\$1,015	\$3,274	<b>\$5,100</b>
2420 PARK AVENUE, Pomona, CA	34.027283 -117.751533	REMOVE EXISTING IMPROVEMENTS AND CONSTRUCT PCC DRIVEWAY APPROAC	4	\$10	1	100	\$1,015	\$3,274	<b>\$5,100</b>
2425 PARK AVENUE, Pomona, CA	34.027092 -117.751480	REMOVE EXISTING IMPROVEMENTS AND CONSTRUCT PCC DRIVEWAY APPROAC	4	\$10	1	100	\$1,015	\$3,274	<b>\$5,100</b>
2431 PARK AVENUE, Pomona, CA	34.026943 -117.751282	REMOVE EXISTING IMPROVEMENTS AND CONSTRUCT PCC DRIVEWAY APPROAC	4	\$10	1	100	\$1,015	\$3,274	<b>\$5,100</b>





Public Right-of-Way ADA Transition Plan Report

2391 GABRIEL DRIVE, Pomona, CA	34.027271 -117.751114	REMOVE EXISTING IMPROVEMENTS AND CONSTRUCT PCC DRIVEWAY APPROAC	4	\$10	1	200	\$2,030	\$6,547	<b>\$10,100</b>
2390 GABRIEL DRIVE, Pomona, CA	34.027203 -117.751015	REMOVE EXISTING IMPROVEMENTS AND CONSTRUCT PCC DRIVEWAY APPROAC	4	\$10	1	200	\$2,030	\$6,547	<b>\$10,100</b>
2438 PARK AVENUE, Pomona, CA	34.026871 -117.751000	REMOVE EXISTING IMPROVEMENTS AND CONSTRUCT PCC DRIVEWAY APPROAC	4	\$10	1	100	\$1,015	\$3,274	<b>\$5,100</b>
2383 GABRIEL DRIVE, Pomona, CA	34.027454 -117.750984	REMOVE EXISTING IMPROVEMENTS AND CONSTRUCT PCC DRIVEWAY APPROAC	4	\$10	1	200	\$2,030	\$6,547	<b>\$10,100</b>
2367 GABRIEL DRIVE, Pomona, CA	34.027863 -117.750794	REMOVE EXISTING IMPROVEMENTS AND CONSTRUCT PCC DRIVEWAY APPROAC	4	\$10	1	200	\$2,030	\$6,547	<b>\$10,100</b>
BTN WHITE -MORRISON MILFORD, Pomona, CA	34.039898 -117.758235	REMOVE EXISTING IMPROVEMENTS AND CONSTRUCT PCC ALLEY APPROACH	4	\$5,757	2	0	\$11,513	\$37,131	<b>\$57,600</b>
1887 WATERS, Pomona, CA	34.036865 -117.762100	REMOVE AND RECONSTRUCT PCC SIDEWALK	4	\$9	1	100	\$857	\$2,763	<b>\$4,300</b>
1045 LEXINGTON, Pomona, CA	34.036686 -117.761818	REMOVE AND RECONSTRUCT PCC SIDEWALK	4	\$9	1	100	\$857	\$2,763	<b>\$4,300</b>
1020 DAYTON, Pomona, CA	34.037319 -117.761398	REMOVE AND RECONSTRUCT PCC SIDEWALK	4	\$9	1	100	\$857	\$2,763	<b>\$4,300</b>
									Need field verification





Public Right-of-Way ADA Transition Plan Report

1020 DAYTON, Pomona, CA	34.037319 -117.761398	REMOVE AND RECONSTRUCT PCC SIDEWALK		4	\$9	1	25	\$214	\$691	<b>\$1,100</b>
1016 DAYTON, Pomona, CA	34.037319 -117.761314	REMOVE AND RECONSTRUCT PCC SIDEWALK	in front of the property, side of the gate	4	\$9	1	100	\$857	\$2,763	<b>\$4,300</b>
1016 DAYTON, Pomona, CA	34.037319 -117.761314	REMOVE AND RECONSTRUCT PCC SIDEWALK	Need field verification	4	\$9	1	100	\$857	\$2,763	<b>\$4,300</b>
1019 LEXINGTON, Pomona, CA	34.036705 -117.761169	REMOVE AND RECONSTRUCT PCC SIDEWALK		4	\$9	1	75	\$643	\$2,072	<b>\$3,200</b>
1759 GARLAND, Pomona, CA	34.039429 -117.760139	REMOVE AND RECONSTRUCT PCC SIDEWALK		4	\$9	1	150	\$1,285	\$4,145	<b>\$6,400</b>
1766 GARLAND, Pomona, CA	34.039276 -117.760002	REMOVE AND RECONSTRUCT PCC SIDEWALK		4	\$9	1	10	\$86	\$276	<b>\$400</b>
1773 MORRISON, Pomona, CA	34.039173 -117.759293	REMOVE AND RECONSTRUCT PCC SIDEWALK	WMB	4	\$9	1	10	\$86	\$276	<b>\$400</b>
1977 BAUDIN STREET, Pomona, CA	34.035065 -117.752731	REMOVE AND RECONSTRUCT PCC SIDEWALK		4	\$9	1	15	\$129	\$414	<b>\$600</b>
2126 GAMBIER DRIVE, Pomona, CA	34.032619 -117.751648	REMOVE AND RECONSTRUCT PCC SIDEWALK		4	\$9	1	40	\$343	\$1,105	<b>\$1,700</b>





Public Right-of-Way ADA Transition Plan Report

2426 PARK AVENUE, Pomona, CA	34.027134 -117.751343	REMOVE AND RECONSTRUCT PCC SIDEWALK	In front of driveway	4	\$9	1	15	\$129	\$414	<b>\$600</b>
2426 PARK AVENUE, Pomona, CA	34.027134 -117.751343	REMOVE AND RECONSTRUCT PCC SIDEWALK		4	\$9	1	15	\$129	\$414	<b>\$600</b>
2431 PARK AVENUE, Pomona, CA	34.026943 -117.751282	REMOVE AND RECONSTRUCT PCC SIDEWALK		4	\$9	1	10	\$86	\$276	<b>\$400</b>
2398 GABRIEL DRIVE, Pomona, CA	34.027027 -117.751198	REMOVE AND RECONSTRUCT PCC SIDEWALK	WATER METER BOX	4	\$9	1	3	\$26	\$83	<b>\$100</b>
2391 GABRIEL DRIVE, Pomona, CA	34.027271 -117.751114	REMOVE AND RECONSTRUCT PCC SIDEWALK	Front of property, at entrance	4	\$9	1	20	\$171	\$553	<b>\$900</b>
2391 GABRIEL DRIVE, Pomona, CA	34.027271 -117.751114	REMOVE AND RECONSTRUCT PCC SIDEWALK		4	\$9	1	20	\$171	\$553	<b>\$900</b>
2390 GABRIEL DRIVE, Pomona, CA	34.027203 -117.751015	REMOVE AND RECONSTRUCT PCC SIDEWALK		4	\$9	1	10	\$86	\$276	<b>\$400</b>
2438 PARK AVENUE, Pomona, CA	34.026871 -117.751000	REMOVE AND RECONSTRUCT PCC SIDEWALK		4	\$9	1	30	\$257	\$829	<b>\$1,300</b>
2383 GABRIEL DRIVE, Pomona, CA	34.027454 -117.750984	REMOVE AND RECONSTRUCT PCC SIDEWALK		4	\$9	1	20	\$171	\$553	<b>\$900</b>







Public Right-of-Way ADA Transition Plan Report

2375 GABRIEL DRIVE, Pomona, CA	34.027649 -117.750870	REMOVE AND RECONSTRUCT PCC SIDEWALK		4	\$9	1	20	\$171	\$553	<b>\$900</b>
2367 GABRIEL DRIVE, Pomona, CA	34.027863 -117.750794	REMOVE AND RECONSTRUCT PCC SIDEWALK	Front of property, at entrance	4	\$9	1	20	\$171	\$553	<b>\$900</b>
2367 GABRIEL DRIVE, Pomona, CA	34.027863 -117.750794	REMOVE AND RECONSTRUCT PCC SIDEWALK		4	\$9	1	15	\$129	\$414	<b>\$600</b>
2374 GABRIEL DRIVE, Pomona, CA	34.027611 -117.750748	REMOVE AND RECONSTRUCT PCC SIDEWALK		4	\$9	1	20	\$171	\$553	<b>\$900</b>
670 E Mission Blvd, Pomona, CA	34.055210 -117.743820	REMOVE AND RECONSTRUCT PCC SIDEWALK		4	\$9	1	25	\$214	\$691	<b>\$1,100</b>
684 E Mission Blvd, Pomona, CA	34.055214 -117.743668	REMOVE AND RECONSTRUCT PCC SIDEWALK		4	\$9	1	120	\$1,028	\$3,316	<b>\$5,100</b>
692 E 4th St, Pomona, CA	34.056118 -117.743622	REMOVE AND RECONSTRUCT PCC SIDEWALK	Item 14 @Eleanor	4	\$9	1	75	\$643	\$2,072	<b>\$3,200</b>
1016 DAYTON, Pomona, CA	34.037319 -117.761314	REMOVE AND RECONSTRUCT PCC CURB AND GUTTER		4	\$55	1	20	\$1,092	\$3,522	<b>\$5,500</b>
2419 PARK AVENUE, Pomona, CA	34.027222 -117.751648	REMOVE AND RECONSTRUCT PCC CURB AND GUTTER		4	\$55	1	20	\$1,092	\$3,522	<b>\$5,500</b>





Public Right-of-Way ADA Transition Plan Report

2383 GABRIEL DRIVE, Pomona, CA	34.027454 -117.750984	REMOVE AND RECONSTRUCT PCC CURB AND GUTTER		4	\$55	1	25	\$1,365	\$4,402	<b>\$6,800</b>
1887 WATERS, Pomona, CA	34.036865 -117.762100	REMOVE AND RECONSTRUCT PCC CURB		4	\$31	1	30	\$940	\$3,032	<b>\$4,700</b>
1045 LEXINGTON, Pomona, CA	34.036686 -117.761818	REMOVE AND RECONSTRUCT PCC CURB		4	\$31	1	20	\$627	\$2,021	<b>\$3,100</b>
1899 WATERS, Pomona, CA	34.036648 -117.762100	GRIND PCC SIDEWALK		4	\$5	1	10	\$46	\$148	<b>\$200</b>
1767 GARLAND, Pomona, CA	34.039272 -117.760139	GRIND PCC SIDEWALK	WMB	4	\$5	1	5	\$23	\$74	<b>\$100</b>
1766 GARLAND, Pomona, CA	34.039276 -117.760002	GRIND PCC SIDEWALK		4	\$5	1	5	\$23	\$74	<b>\$100</b>
909 MILFORD, Pomona, CA	34.039948 -117.758469	GRIND PCC SIDEWALK		4	\$5	1	5	\$23	\$74	<b>\$100</b>
1795 PARK, Pomona, CA	34.038788 -117.753891	GRIND PCC SIDEWALK		4	\$5	1	6	\$28	\$89	<b>\$100</b>
1963 BAUDIN STREET, Pomona, CA	34.035336 -117.752739	GRIND PCC SIDEWALK		4	\$5	1	5	\$23	\$74	<b>\$100</b>





Public Right-of-Way ADA Transition Plan Report

1969 BAUDIN STREET, Pomona, CA	34.035221 -117.752731	GRIND PCC SIDEWALK	4	\$5	1	5	\$23	\$74	<b>\$100</b>
2413 PARK AVENUE, Pomona, CA	34.027351 -117.751808	GRIND PCC SIDEWALK	4	\$5	1	5	\$23	\$74	<b>\$100</b>
2101 GAMBIER DRIVE, Pomona, CA	34.033215 -117.751801	GRIND PCC SIDEWALK	4	\$5	1	5	\$23	\$74	<b>\$100</b>
2101 GAMBIER DRIVE, Pomona, CA	34.033215 -117.751801	GRIND PCC SIDEWALK	4	\$5	1	5	\$23	\$74	<b>\$100</b>
2149 GAMBIER DRIVE, Pomona, CA	34.032120 -117.751762	GRIND PCC SIDEWALK	4	\$5	1	5	\$23	\$74	<b>\$100</b>
2425 PARK AVENUE, Pomona, CA	34.027092 -117.751480	GRIND PCC SIDEWALK	4	\$5	1	5	\$23	\$74	<b>\$100</b>
2437 PARK AVENUE, Pomona, CA	34.026829 -117.751137	GRIND PCC SIDEWALK	4	\$5	1	5	\$23	\$74	<b>\$100</b>
2443 PARK AVENUE, Pomona, CA	34.026714 -117.750984	GRIND PCC SIDEWALK	4	\$5	1	5	\$23	\$74	<b>\$100</b>
2380 GABRIEL DRIVE, Pomona, CA	34.027454 -117.750839	GRIND PCC SIDEWALK	4	\$5	1	5	\$23	\$74	<b>\$100</b>







Public Right-of-Way ADA Transition Plan Report

944 N N PALOMARES ST, ST,	34.066883 -117.745995	ROOT SHAVE	4	\$113	1	0	\$113	\$364	<b>\$600</b>
304 Madison,	34.074509 -117.745865	ROOT SHAVE	4	\$113	1	0	\$113	\$364	<b>\$600</b>
453 Madison,	34.073708 -117.742790	ROOT SHAVE	4	\$113	1	0	\$113	\$364	<b>\$600</b>
466 Madison,	34.073528 -117.742569	ROOT SHAVE	4	\$113	1	0	\$113	\$364	<b>\$600</b>
498 Roosevelt,	34.072636 -117.741997	ROOT SHAVE	4	\$113	1	0	\$113	\$364	<b>\$600</b>
1512 N TOWNE AVE,	34.073456 -117.741859	ROOT SHAVE	4	\$113	1	0	\$113	\$364	<b>\$600</b>
604 Verde Vista,	34.073204 -117.741798	ROOT SHAVE	4	\$113	2	0	\$226	\$728	<b>\$1,100</b>
605 E MCKINLEY AVE,	34.072422 -117.741722	ROOT SHAVE	4	\$113	1	0	\$113	\$364	<b>\$600</b>
934 N Towne Ave,	34.067986 -117.741661	ROOT SHAVE	4	\$113	1	0	\$113	\$364	<b>\$600</b>





Public Right-of-Way ADA Transition Plan Report

908 N Towne Ave,	34.067764 -117.741653	ROOT SHAVE	4	\$113	1	0	\$113	\$364	<b>\$600</b>
603 E E COLUMBIA AVE,	34.068634 -117.741638	ROOT SHAVE	4	\$113	2	0	\$226	\$728	<b>\$1,100</b>
603 E E COLUMBIA AVE,	34.068634 -117.741638	ROOT SHAVE	4	\$113	1	0	\$113	\$364	<b>\$600</b>
628 Lincoln Ave,	34.070297 -117.740951	ROOT SHAVE	4	\$113	1	0	\$113	\$364	<b>\$600</b>
646 E E JEFFERSON AVE	34.069416 -117.740418	ROOT SHAVE	4	\$113	1	0	\$113	\$364	<b>\$600</b>
649 E E JEFFERSON AVE	34.069584 -117.740364	ROOT SHAVE	4	\$113	1	0	\$113	\$364	<b>\$600</b>
651 E E JEFFERSON AVE	34.069584 -117.740311	ROOT SHAVE	4	\$113	2	0	\$226	\$728	<b>\$1,100</b>
595 Bradford,	34.071788 -117.750186	REMOVE TREE	4	\$1,136	1	0	\$1,136	\$3,665	<b>\$5,700</b>
354 KINGSLEY AVE,	34.066513 -117.747078	REMOVE TREE	4	\$1,136	1	0	\$1,136	\$3,665	<b>\$5,700</b>





Public Right-of-Way ADA Transition Plan Report

375 KINGSLEY AVE,	34.066673 -117.746651	REMOVE TREE		4	\$1,136	1	0	\$1,136	\$3,665	<b>\$5,700</b>
380 KINGSLEY AVE,	34.066509 -117.746529	REMOVE TREE	WALL SEE PHOTO	4	\$1,136	1	0	\$1,136	\$3,665	<b>\$5,700</b>
340 E E MONTEREY AVE,	34.060608 -117.744980	REMOVE TREE	On Linden St	4	\$1,136	3	0	\$3,409	\$10,994	<b>\$17,000</b>
595 Bradford,	34.071788 -117.750186	REMOVE EXISTING IMPROVEMENTS AND CONSTRUCT PCC DRIVEWAY APPROAC		4	\$10	1	100	\$1,015	\$3,274	<b>\$5,100</b>
S/W CORNER COLUMBIA BRADFORD,	34.068712 -117.749987	REMOVE EXISTING IMPROVEMENTS AND CONSTRUCT PCC DRIVEWAY APPROAC		4	\$10	1	100	\$1,015	\$3,274	<b>\$5,100</b>
S/W CORNER COLUMBIA BRADFORD,	34.068712 -117.749987	REMOVE EXISTING IMPROVEMENTS AND CONSTRUCT PCC DRIVEWAY APPROAC		4	\$10	1	100	\$1,015	\$3,274	<b>\$5,100</b>
230 Garfield,	34.071674 -117.749275	REMOVE EXISTING IMPROVEMENTS AND CONSTRUCT PCC DRIVEWAY APPROAC		4	\$10	1	150	\$1,523	\$4,911	<b>\$7,600</b>
239 Monroe,	34.072838 -117.748863	REMOVE EXISTING IMPROVEMENTS AND CONSTRUCT PCC DRIVEWAY APPROAC		4	\$10	1	130	\$1,320	\$4,256	<b>\$6,600</b>
292 Roosevelt,	34.073822 -117.746597	REMOVE EXISTING IMPROVEMENTS AND CONSTRUCT PCC DRIVEWAY APPROAC		4	\$10	1	150	\$1,523	\$4,911	<b>\$7,600</b>





Public Right-of-Way ADA Transition Plan Report

340 E E MONTEREY AVE,	34.060608 -117.744980	REMOVE EXISTING IMPROVEMENTS AND CONSTRUCT PCC DRIVEWAY APPROAC On Linden St	4	\$10	1	120	\$1,218	\$3,928	<b>\$6,100</b>
501 KINGSLEY AVE,	34.066406 -117.743858	REMOVE EXISTING IMPROVEMENTS AND CONSTRUCT PCC DRIVEWAY APPROAC	4	\$10	1	80	\$812	\$2,619	<b>\$4,100</b>
960 N ELEANOR ST	34.067146 -117.743828	REMOVE EXISTING IMPROVEMENTS AND CONSTRUCT PCC DRIVEWAY APPROAC	4	\$10	1	50	\$508	\$1,637	<b>\$2,500</b>
415 E COMMERCIAL ST,	34.059906 -117.743324	REMOVE EXISTING IMPROVEMENTS AND CONSTRUCT PCC DRIVEWAY APPROAC	4	\$10	1	400	\$4,060	\$13,095	<b>\$20,300</b>
440 Madison,	34.073582 -117.743027	REMOVE EXISTING IMPROVEMENTS AND CONSTRUCT PCC DRIVEWAY APPROAC	4	\$10	1	125	\$1,269	\$4,092	<b>\$6,300</b>
859 Boston Place,	34.067314 -117.742966	REMOVE EXISTING IMPROVEMENTS AND CONSTRUCT PCC DRIVEWAY APPROAC	4	\$10	1	75	\$761	\$2,455	<b>\$3,800</b>
843 Boston Place ,	34.067059 -117.742958	REMOVE EXISTING IMPROVEMENTS AND CONSTRUCT PCC DRIVEWAY APPROAC	4	\$10	1	75	\$761	\$2,455	<b>\$3,800</b>
829 Boston Place,	34.066834 -117.742943	REMOVE EXISTING IMPROVEMENTS AND CONSTRUCT PCC DRIVEWAY APPROAC	4	\$10	1	75	\$761	\$2,455	<b>\$3,800</b>
856 Boston Place ,	34.067287 -117.742767	REMOVE EXISTING IMPROVEMENTS AND CONSTRUCT PCC DRIVEWAY APPROAC	4	\$10	1	75	\$761	\$2,455	<b>\$3,800</b>







Public Right-of-Way ADA Transition Plan Report

850 Boston Place,	34.067192 -117.742760	REMOVE EXISTING IMPROVEMENTS AND CONSTRUCT PCC DRIVEWAY APPROACH	4	\$10	1	75	\$761	\$2,455	<b>\$3,800</b>
466 Madison,	34.073528 -117.742569	REMOVE EXISTING IMPROVEMENTS AND CONSTRUCT PCC DRIVEWAY APPROACH	4	\$10	1	144	\$1,462	\$4,714	<b>\$7,300</b>
ALLEY 200 FT N/O COLUMBIA BRADFORD,	34.068712 -117.749987	REMOVE EXISTING IMPROVEMENTS AND CONSTRUCT PCC ALLEY APPROACH	4	\$5,757	2	0	\$11,513	\$37,131	<b>\$57,600</b>
207 Monroe,	34.072842 -117.749657	REMOVE EXISTING IMPROVEMENTS AND CONSTRUCT PCC ALLEY APPROACH	4	\$5,757	2	0	\$11,513	\$37,131	<b>\$57,600</b>
284 E MCKINLEY AVE,	34.073475 -117.748406	REMOVE EXISTING IMPROVEMENTS AND CONSTRUCT PCC ALLEY APPROACH	4	\$5,757	1	0	\$5,757	\$18,565	<b>\$28,800</b>
273 E MCKINLEY AVE,	34.073578 -117.748177	REMOVE EXISTING IMPROVEMENTS AND CONSTRUCT PCC ALLEY APPROACH	4	\$5,757	1	0	\$5,757	\$18,565	<b>\$28,800</b>
304 Madison,	34.074509 -117.745865	REMOVE EXISTING IMPROVEMENTS AND CONSTRUCT PCC ALLEY APPROACH	4	\$5,757	1	0	\$5,757	\$18,565	<b>\$28,800</b>
305 Madison,	34.074661 -117.745789	REMOVE EXISTING IMPROVEMENTS AND CONSTRUCT PCC ALLEY APPROACH	4	\$5,757	1	0	\$5,757	\$18,565	<b>\$28,800</b>
340 E E MONTEREY AVE,	34.060608 -117.744980	REMOVE EXISTING IMPROVEMENTS AND CONSTRUCT PCC ALLEY APPROACH	4	\$5,757	2	0	\$11,513	\$37,131	<b>\$57,600</b>

On Linden St



A BUREAU VERITAS GROUP COMPANY



Public Right-of-Way ADA Transition Plan Report

408 Madison,	34.073685 -117.743553	REMOVE EXISTING IMPROVEMENTS AND CONSTRUCT PCC ALLEY APPROACH	4	\$5,757	1	0	\$5,757	\$18,565	<b>\$28,800</b>
1754 N PALOMARES ST,	34.074287 -117.743393	REMOVE EXISTING IMPROVEMENTS AND CONSTRUCT PCC ALLEY APPROACH	4	\$5,757	1	0	\$5,757	\$18,565	<b>\$28,800</b>
493 Roosevelt,	34.072800 -117.742127	REMOVE EXISTING IMPROVEMENTS AND CONSTRUCT PCC ALLEY APPROACH	4	\$5,757	1	0	\$5,757	\$18,565	<b>\$28,800</b>
494 Madison,	34.073509 -117.742088	REMOVE EXISTING IMPROVEMENTS AND CONSTRUCT PCC ALLEY APPROACH	4	\$5,757	1	0	\$5,757	\$18,565	<b>\$28,800</b>
495 Madison,	34.073673 -117.742088	REMOVE EXISTING IMPROVEMENTS AND CONSTRUCT PCC ALLEY APPROACH	4	\$5,757	1	0	\$5,757	\$18,565	<b>\$28,800</b>
498 Roosevelt,	34.072636 -117.741997	REMOVE EXISTING IMPROVEMENTS AND CONSTRUCT PCC ALLEY APPROACH	4	\$5,757	1	0	\$5,757	\$18,565	<b>\$28,800</b>
498 Roosevelt,	34.072636 -117.741997	REMOVE EXISTING IMPROVEMENTS AND CONSTRUCT PCC ALLEY APPROACH	4	\$5,757	1	0	\$5,757	\$18,565	<b>\$28,800</b>
604 Verde Vista,	34.073204 -117.741798	REMOVE EXISTING IMPROVEMENTS AND CONSTRUCT PCC ALLEY APPROACH	4	\$5,757	1	0	\$5,757	\$18,565	<b>\$28,800</b>
604 Verde Vista,	34.073204 -117.741798	REMOVE EXISTING IMPROVEMENTS AND CONSTRUCT PCC ALLEY APPROACH	4	\$5,757	1	0	\$5,757	\$18,565	<b>\$28,800</b>





Public Right-of-Way ADA Transition Plan Report

1008 N Towne Ave,	34.068672 -117.741684	REMOVE EXISTING IMPROVEMENTS AND CONSTRUCT PCC ALLEY APPROACH	4	\$5,757	1	0	\$5,757	\$18,565	<b>\$28,800</b>
603 E E COLUMBIA AVE,	34.068634 -117.741638	REMOVE EXISTING IMPROVEMENTS AND CONSTRUCT PCC ALLEY APPROACH	4	\$5,757	1	0	\$5,757	\$18,565	<b>\$28,800</b>
626 E E COLUMBIA AVE,	34.068485 -117.740959	REMOVE EXISTING IMPROVEMENTS AND CONSTRUCT PCC ALLEY APPROACH	4	\$5,757	1	0	\$5,757	\$18,565	<b>\$28,800</b>
595 Bradford,	34.071788 -117.750186	REMOVE AND RECONSTRUCT PCC SIDEWALK	4	\$9	1	150	\$1,285	\$4,145	<b>\$6,400</b>
914 Garfield Avenue,	34.071691 -117.750165	REMOVE AND RECONSTRUCT PCC SIDEWALK	4	\$9	1	100	\$857	\$2,763	<b>\$4,300</b>
197 Garfield,	34.071842 -117.750206	REMOVE AND RECONSTRUCT PCC SIDEWALK	4	\$9	1	200	\$1,713	\$5,526	<b>\$8,600</b>
196 LINCOLN AVE,	34.070660 -117.750168	REMOVE AND RECONSTRUCT PCC SIDEWALK	4	\$9	1	300	\$2,570	\$8,289	<b>\$12,800</b>
197 LINCOLN AVE,	34.070824 -117.750168	REMOVE AND RECONSTRUCT PCC SIDEWALK	4	\$9	1	200	\$1,713	\$5,526	<b>\$8,600</b>
198 E JEFFERSON AVE,	34.069645 -117.750084	REMOVE AND RECONSTRUCT PCC SIDEWALK	4	\$9	1	300	\$2,570	\$8,289	<b>\$12,800</b>
		OLD TREE RAISE GRADE OF SIDEWALK							





Public Right-of-Way ADA Transition Plan Report

198 E JEFFERSON AVE	34.069645 -117.750084	REMOVE AND RECONSTRUCT PCC SIDEWALK	ALLEYS BOTH SIDES NEED RAMPS/PAVEM ENT	4	\$9	1	375	\$3,213	\$10,362	<b>\$16,100</b>
199 E COLUMBIA AVE,	34.068794 -117.750046	REMOVE AND RECONSTRUCT PCC SIDEWALK		4	\$9	1	15	\$129	\$414	<b>\$600</b>
206 LINCOLN AVE,	34.070656 -117.749886	REMOVE AND RECONSTRUCT PCC SIDEWALK		4	\$9	1	250	\$2,142	\$6,908	<b>\$10,700</b>
207 Garfield,	34.071842 -117.749878	REMOVE AND RECONSTRUCT PCC SIDEWALK		4	\$9	1	100	\$857	\$2,763	<b>\$4,300</b>
207 Garfield Avenue,	34.071842 -117.749878	REMOVE AND RECONSTRUCT PCC SIDEWALK		4	\$9	1	150	\$1,285	\$4,145	<b>\$6,400</b>
210 E JEFFERSON AVE,	34.069641 -117.749771	REMOVE AND RECONSTRUCT PCC SIDEWALK		4	\$9	1	150	\$1,285	\$4,145	<b>\$6,400</b>
210 E JEFFERSON AVE,	34.069641 -117.749771	REMOVE AND RECONSTRUCT PCC SIDEWALK		4	\$9	1	50	\$428	\$1,382	<b>\$2,100</b>
210 E JEFFERSON AVE,	34.069641 -117.749771	REMOVE AND RECONSTRUCT PCC SIDEWALK		4	\$9	1	50	\$428	\$1,382	<b>\$2,100</b>
210 E JEFFERSON AVE	34.069641 -117.749771	REMOVE AND RECONSTRUCT PCC SIDEWALK		4	\$9	1	60	\$514	\$1,658	<b>\$2,600</b>





Public Right-of-Way ADA Transition Plan Report

218 LINCOLN AVE,	34.070656 -117.749657	REMOVE AND RECONSTRUCT PCC SIDEWALK	4	\$9	1	50	\$428	\$1,382	<b>\$2,100</b>
219 LINCOLN AVE,	34.070820 -117.749657	REMOVE AND RECONSTRUCT PCC SIDEWALK	4	\$9	1	100	\$857	\$2,763	<b>\$4,300</b>
230 E COLUMBIA AVE,	34.068626 -117.749352	REMOVE AND RECONSTRUCT PCC SIDEWALK	4	\$9	1	60	\$514	\$1,658	<b>\$2,600</b>
250 E COLUMBIA AVE,	34.068623 -117.748970	REMOVE AND RECONSTRUCT PCC SIDEWALK	4	\$9	1	100	\$857	\$2,763	<b>\$4,300</b>
1611 Buchanan,	34.073753 -117.748360	REMOVE AND RECONSTRUCT PCC SIDEWALK	4	\$9	1	125	\$1,071	\$3,454	<b>\$5,400</b>
1611 Buchanan,	34.073753 -117.748360	REMOVE AND RECONSTRUCT PCC SIDEWALK	4	\$9	1	25	\$214	\$691	<b>\$1,100</b>
1634 Buchanan,	34.074013 -117.748039	REMOVE AND RECONSTRUCT PCC SIDEWALK	4	\$9	1	55	\$471	\$1,520	<b>\$2,400</b>
1646 Buchanan,	34.074173 -117.747971	REMOVE AND RECONSTRUCT PCC SIDEWALK	4	\$9	1	90	\$771	\$2,487	<b>\$3,900</b>
281 E MCKINLEY AVE,	34.073437 -117.747734	REMOVE AND RECONSTRUCT PCC SIDEWALK	4	\$9	1	15	\$129	\$414	<b>\$600</b>





Public Right-of-Way ADA Transition Plan Report

350 KINGSLEY AVE,	34.066513 -117.747162	REMOVE AND RECONSTRUCT PCC SIDEWALK		4	\$9	1	50	\$428	\$1,382	<b>\$2,100</b>
354 KINGSLEY AVE,	34.066513 -117.747078	REMOVE AND RECONSTRUCT PCC SIDEWALK		4	\$9	1	90	\$771	\$2,487	<b>\$3,900</b>
360 KINGSLEY AVE,	34.066509 -117.746948	REMOVE AND RECONSTRUCT PCC SIDEWALK		4	\$9	1	140	\$1,199	\$3,868	<b>\$6,000</b>
360 KINGSLEY AVE,	34.066509 -117.746948	REMOVE AND RECONSTRUCT PCC SIDEWALK		4	\$9	1	16	\$137	\$442	<b>\$700</b>
269 Roosevelt,	34.074123 -117.746933	REMOVE AND RECONSTRUCT PCC SIDEWALK	ADJUST SL PULLBOX	4	\$9	1	50	\$428	\$1,382	<b>\$2,100</b>
365 KINGSLEY AVE,	34.066673 -117.746864	REMOVE AND RECONSTRUCT PCC SIDEWALK		4	\$9	1	150	\$1,285	\$4,145	<b>\$6,400</b>
365 KINGSLEY AVE,	34.066673 -117.746864	REMOVE AND RECONSTRUCT PCC SIDEWALK		4	\$9	1	75	\$643	\$2,072	<b>\$3,200</b>
365 KINGSLEY AVE,	34.066673 -117.746864	REMOVE AND RECONSTRUCT PCC SIDEWALK		4	\$9	1	16	\$137	\$442	<b>\$700</b>
370 KINGSLEY AVE,	34.066509 -117.746735	REMOVE AND RECONSTRUCT PCC SIDEWALK		4	\$9	1	50	\$428	\$1,382	<b>\$2,100</b>





Public Right-of-Way ADA Transition Plan Report

370 KINGSLEY AVE,	34.066509 -117.746735	REMOVE AND RECONSTRUCT PCC SIDEWALK		4	\$9	1	16	\$137	\$442	<b>\$700</b>
374 KINGSLEY AVE,	34.066509 -117.746651	REMOVE AND RECONSTRUCT PCC SIDEWALK		4	\$9	1	90	\$771	\$2,487	<b>\$3,900</b>
375 KINGSLEY AVE,	34.066673 -117.746651	REMOVE AND RECONSTRUCT PCC SIDEWALK		4	\$9	1	50	\$428	\$1,382	<b>\$2,100</b>
375 KINGSLEY AVE,	34.066673 -117.746651	REMOVE AND RECONSTRUCT PCC SIDEWALK		4	\$9	1	25	\$214	\$691	<b>\$1,100</b>
379 KINGSLEY AVE,	34.066673 -117.746567	REMOVE AND RECONSTRUCT PCC SIDEWALK		4	\$9	1	50	\$428	\$1,382	<b>\$2,100</b>
379 KINGSLEY AVE,	34.066673 -117.746567	REMOVE AND RECONSTRUCT PCC SIDEWALK		4	\$9	1	50	\$428	\$1,382	<b>\$2,100</b>
379 KINGSLEY AVE,	34.066673 -117.746567	REMOVE AND RECONSTRUCT PCC SIDEWALK		4	\$9	1	50	\$428	\$1,382	<b>\$2,100</b>
380 KINGSLEY AVE,	34.066509 -117.746529	REMOVE AND RECONSTRUCT PCC SIDEWALK	WALL SEE PHOTO	4	\$9	1	60	\$514	\$1,658	<b>\$2,600</b>
380 KINGSLEY AVE,	34.066509 -117.746529	REMOVE AND RECONSTRUCT PCC SIDEWALK		4	\$9	1	25	\$214	\$691	<b>\$1,100</b>





Public Right-of-Way ADA Transition Plan Report

387 KINGSLEY AVE,	34.066673 -117.746399	REMOVE AND RECONSTRUCT PCC SIDEWALK		4	\$9	1	60	\$514	\$1,658	<b>\$2,600</b>
390 KINGSLEY,	34.066505 -117.746315	REMOVE AND RECONSTRUCT PCC SIDEWALK	MODIFY CURB @ STREET/RAISE SIDEWALK	4	\$9	1	500	\$4,284	\$13,815	<b>\$21,400</b>
390 KINGSLEY AVE,	34.066505 -117.746315	REMOVE AND RECONSTRUCT PCC SIDEWALK		4	\$9	1	420	\$3,598	\$11,605	<b>\$18,000</b>
390 KINGSLEY AVE,	34.066505 -117.746315	REMOVE AND RECONSTRUCT PCC SIDEWALK		4	\$9	1	50	\$428	\$1,382	<b>\$2,100</b>
390 KINGSLEY AVE,	34.066505 -117.746315	REMOVE AND RECONSTRUCT PCC SIDEWALK		4	\$9	1	50	\$428	\$1,382	<b>\$2,100</b>
397 KINGSLEY AVE,	34.066669 -117.746185	REMOVE AND RECONSTRUCT PCC SIDEWALK		4	\$9	1	70	\$600	\$1,934	<b>\$3,000</b>
397 KINGSLEY AVE,	34.066669 -117.746185	REMOVE AND RECONSTRUCT PCC SIDEWALK		4	\$9	1	50	\$428	\$1,382	<b>\$2,100</b>
397 KINGSLEY AVE,	34.066669 -117.746185	REMOVE AND RECONSTRUCT PCC SIDEWALK		4	\$9	1	50	\$428	\$1,382	<b>\$2,100</b>
906 N N PALOMARES ST ST,	34.066357 -117.745972	REMOVE AND RECONSTRUCT PCC SIDEWALK		4	\$9	1	175	\$1,499	\$4,835	<b>\$7,500</b>







Public Right-of-Way ADA Transition Plan Report

304 Madison,	34.074509 -117.745865	REMOVE AND RECONSTRUCT PCC SIDEWALK	4	\$9	1	125	\$1,071	\$3,454	<b>\$5,400</b>
310 Madison,	34.074459 -117.745735	REMOVE AND RECONSTRUCT PCC SIDEWALK	4	\$9	1	15	\$129	\$414	<b>\$600</b>
325 Madison,	34.074501 -117.745354	REMOVE AND RECONSTRUCT PCC SIDEWALK	4	\$9	1	65	\$557	\$1,796	<b>\$2,800</b>
440 KINGSLEY AVE,	34.066208 -117.745163	REMOVE AND RECONSTRUCT PCC SIDEWALK	4	\$9	1	150	\$1,285	\$4,145	<b>\$6,400</b>
346 Madison,	34.074177 -117.744949	REMOVE AND RECONSTRUCT PCC SIDEWALK	4	\$9	1	15	\$129	\$414	<b>\$600</b>
347 Madison,	34.074329 -117.744873	REMOVE AND RECONSTRUCT PCC SIDEWALK	4	\$9	1	125	\$1,071	\$3,454	<b>\$5,400</b>
461 KINGSLEY AVE,	34.066383 -117.744751	REMOVE AND RECONSTRUCT PCC SIDEWALK	4	\$9	1	100	\$857	\$2,763	<b>\$4,300</b>
353 Madison,	34.074284 -117.744743	REMOVE AND RECONSTRUCT PCC SIDEWALK	4	\$9	1	60	\$514	\$1,658	<b>\$2,600</b>
367 Madison,	34.074173 -117.744438	REMOVE AND RECONSTRUCT PCC SIDEWALK	4	\$9	1	25	\$214	\$691	<b>\$1,100</b>





## Public Right-of-Way ADA Transition Plan Report

379 Madison,	34.074078 -117.744179	REMOVE AND RECONSTRUCT PCC SIDEWALK	4	\$9	1	25	\$214	\$691	<b>\$1,100</b>
907 N ELEANOR ST	34.066441 -117.743996	REMOVE AND RECONSTRUCT PCC SIDEWALK	4	\$9	1	100	\$857	\$2,763	<b>\$4,300</b>
950 N ELEANOR ST	34.067017 -117.743820	REMOVE AND RECONSTRUCT PCC SIDEWALK	4	\$9	1	100	\$857	\$2,763	<b>\$4,300</b>
409 Madison,	34.073845 -117.743515	REMOVE AND RECONSTRUCT PCC SIDEWALK	4	\$9	1	90	\$771	\$2,487	<b>\$3,900</b>
1754 N PALOMARES ST,	34.074287 -117.743393	REMOVE AND RECONSTRUCT PCC SIDEWALK	4	\$9	1	25	\$214	\$691	<b>\$1,100</b>
1772 N PALOMARES ST,	34.074444 -117.743317	REMOVE AND RECONSTRUCT PCC SIDEWALK	4	\$9	1	25	\$214	\$691	<b>\$1,100</b>
424 Madison,	34.073635 -117.743286	REMOVE AND RECONSTRUCT PCC SIDEWALK	4	\$9	1	50	\$428	\$1,382	<b>\$2,100</b>
425 Madison,	34.073795 -117.743248	REMOVE AND RECONSTRUCT PCC SIDEWALK	4	\$9	1	50	\$428	\$1,382	<b>\$2,100</b>
441 Madison,	34.073742 -117.742981	REMOVE AND RECONSTRUCT PCC SIDEWALK	4	\$9	1	35	\$300	\$967	<b>\$1,500</b>



Public Right-of-Way ADA Transition Plan Report

859 Boston Place,	34.067314 -117.742966	REMOVE AND RECONSTRUCT PCC SIDEWALK	4	\$9	1	25	\$214	\$691	<b>\$1,100</b>
829 Boston Place,	34.066834 -117.742943	REMOVE AND RECONSTRUCT PCC SIDEWALK	4	\$9	1	25	\$214	\$691	<b>\$1,100</b>
452 Madison,	34.073544 -117.742806	REMOVE AND RECONSTRUCT PCC SIDEWALK	4	\$9	1	50	\$428	\$1,382	<b>\$2,100</b>
453 Madison,	34.073708 -117.742790	REMOVE AND RECONSTRUCT PCC SIDEWALK	4	\$9	1	50	\$428	\$1,382	<b>\$2,100</b>
856 Boston Place ,	34.067287 -117.742767	REMOVE AND RECONSTRUCT PCC SIDEWALK	4	\$9	1	25	\$214	\$691	<b>\$1,100</b>
466 Madison,	34.073528 -117.742569	REMOVE AND RECONSTRUCT PCC SIDEWALK	4	\$9	1	100	\$857	\$2,763	<b>\$4,300</b>
482 Madison,	34.073513 -117.742294	REMOVE AND RECONSTRUCT PCC SIDEWALK	4	\$9	1	30	\$257	\$829	<b>\$1,300</b>
483 Madison,	34.073677 -117.742279	REMOVE AND RECONSTRUCT PCC SIDEWALK	4	\$9	1	65	\$557	\$1,796	<b>\$2,800</b>
493 Roosevelt,	34.072800 -117.742127	REMOVE AND RECONSTRUCT PCC SIDEWALK	4	\$9	1	85	\$728	\$2,349	<b>\$3,600</b>





## Public Right-of-Way ADA Transition Plan Report

494 Madison,	34.073509 -117.742088	REMOVE AND RECONSTRUCT PCC SIDEWALK	4	\$9	1	100	\$857	\$2,763	<b>\$4,300</b>
495 Madison,	34.073673 -117.742088	REMOVE AND RECONSTRUCT PCC SIDEWALK	4	\$9	1	100	\$857	\$2,763	<b>\$4,300</b>
595 E E ALVARADO ST,	34.067753 -117.741875	REMOVE AND RECONSTRUCT PCC SIDEWALK	4	\$9	1	15	\$129	\$414	<b>\$600</b>
1524 N TOWNE AVE,	34.073662 -117.741867	REMOVE AND RECONSTRUCT PCC SIDEWALK	4	\$9	1	40	\$343	\$1,105	<b>\$1,700</b>
1512 N TOWNE AVE,	34.073456 -117.741859	REMOVE AND RECONSTRUCT PCC SIDEWALK	4	\$9	1	150	\$1,285	\$4,145	<b>\$6,400</b>
881 N Towne Ave,	34.067406 -117.741837	REMOVE AND RECONSTRUCT PCC SIDEWALK	4	\$9	1	90	\$771	\$2,487	<b>\$3,900</b>
604 Verde Vista,	34.073204 -117.741798	REMOVE AND RECONSTRUCT PCC SIDEWALK	4	\$9	1	365	\$3,127	\$10,085	<b>\$15,600</b>
604 Verde Vista,	34.073204 -117.741798	REMOVE AND RECONSTRUCT PCC SIDEWALK	4	\$9	1	340	\$2,913	\$9,394	<b>\$14,600</b>
605 E MCKINLEY AVE,	34.072422 -117.741722	REMOVE AND RECONSTRUCT PCC SIDEWALK	4	\$9	1	230	\$1,971	\$6,355	<b>\$9,900</b>



Public Right-of-Way ADA Transition Plan Report

990 N Towne Ave,	34.068459 -117.741676	REMOVE AND RECONSTRUCT PCC SIDEWALK	4	\$9	1	65	\$557	\$1,796	<b>\$2,800</b>
908 N Towne Ave,	34.067764 -117.741653	REMOVE AND RECONSTRUCT PCC SIDEWALK	4	\$9	1	9	\$77	\$249	<b>\$400</b>
894 N Towne Ave,	34.067581 -117.741646	REMOVE AND RECONSTRUCT PCC SIDEWALK	4	\$9	1	65	\$557	\$1,796	<b>\$2,800</b>
605 E E ALVARADO ST,	34.067757 -117.741554	REMOVE AND RECONSTRUCT PCC SIDEWALK	4	\$9	1	40	\$343	\$1,105	<b>\$1,700</b>
611 E E COLUMBIA AVE,	34.068638 -117.741417	REMOVE AND RECONSTRUCT PCC SIDEWALK	4	\$9	1	50	\$428	\$1,382	<b>\$2,100</b>
617 E E COLUMBIA AVE,	34.068642 -117.741249	REMOVE AND RECONSTRUCT PCC SIDEWALK	4	\$9	1	15	\$129	\$414	<b>\$600</b>
624 E E JEFFERSON AVE	34.069401 -117.741043	REMOVE AND RECONSTRUCT PCC SIDEWALK	4	\$9	1	80	\$685	\$2,210	<b>\$3,400</b>
625 E E JEFFERSON AVE	34.069569 -117.741043	REMOVE AND RECONSTRUCT PCC SIDEWALK	4	\$9	1	25	\$214	\$691	<b>\$1,100</b>
627 E E JEFFERSON AVE	34.069569 -117.740990	REMOVE AND RECONSTRUCT PCC SIDEWALK	4	\$9	1	25	\$214	\$691	<b>\$1,100</b>





Public Right-of-Way ADA Transition Plan Report

626 E E COLUMBIA AVE,	34.068485 -117.740959	REMOVE AND RECONSTRUCT PCC SIDEWALK	4	\$9	1	105	\$900	\$2,901	<b>\$4,500</b>
628 Lincoln Ave,	34.070297 -117.740951	REMOVE AND RECONSTRUCT PCC SIDEWALK	4	\$9	1	40	\$343	\$1,105	<b>\$1,700</b>
631 E E COLUMBIA AVE,	34.068653 -117.740852	REMOVE AND RECONSTRUCT PCC SIDEWALK	4	\$9	1	25	\$214	\$691	<b>\$1,100</b>
646 E E JEFFERSON AVE	34.069416 -117.740418	REMOVE AND RECONSTRUCT PCC SIDEWALK	4	\$9	1	65	\$557	\$1,796	<b>\$2,800</b>
649 E E JEFFERSON AVE	34.069584 -117.740364	REMOVE AND RECONSTRUCT PCC SIDEWALK	4	\$9	1	25	\$214	\$691	<b>\$1,100</b>
651 E E JEFFERSON AVE	34.069584 -117.740311	REMOVE AND RECONSTRUCT PCC SIDEWALK	4	\$9	1	100	\$857	\$2,763	<b>\$4,300</b>
204 E JEFFERSON AVE,	34.069641 -117.749886	REMOVE AND RECONSTRUCT PCC CURB AND GUTTER	4	\$55	1	30	\$1,638	\$5,283	<b>\$8,200</b>
206 LINCOLN AVE,	34.070656 -117.749886	REMOVE AND RECONSTRUCT PCC CURB	4	\$31	1	20	\$627	\$2,021	<b>\$3,100</b>
218 LINCOLN AVE,	34.070656 -117.749657	REMOVE AND RECONSTRUCT PCC CURB	4	\$31	1	20	\$627	\$2,021	<b>\$3,100</b>





Public Right-of-Way ADA Transition Plan Report

906 N N PALOMARES ST ST,	34.066357 -117.745972	REMOVE AND RECONSTRUCT PCC CURB	4	\$31	1	36	\$1,128	\$3,638	<b>\$5,600</b>
485 KINGSLEY AVE,	34.066399 -117.744255	REMOVE AND RECONSTRUCT PCC CURB	4	\$31	1	30	\$940	\$3,032	<b>\$4,700</b>
921 N ELEANOR ST	34.066620 -117.744003	REMOVE AND RECONSTRUCT PCC CURB	4	\$31	1	30	\$940	\$3,032	<b>\$4,700</b>
903 N ELEANOR ST,	34.066387 -117.743996	REMOVE AND RECONSTRUCT PCC CURB	4	\$31	1	30	\$940	\$3,032	<b>\$4,700</b>
501 KINGSLEY AVE,	34.066406 -117.743858	REMOVE AND RECONSTRUCT PCC CURB	4	\$31	1	40	\$1,254	\$4,043	<b>\$6,300</b>
856 Boston Place ,	34.067287 -117.742767	REMOVE AND RECONSTRUCT PCC CURB	4	\$31	1	20	\$627	\$2,021	<b>\$3,100</b>
206 LINCOLN AVE,	34.070656 -117.749886	GRIND PCC SIDEWALK	4	\$5	1	180	\$826	\$2,666	<b>\$4,100</b>
1623 Buchanan,	34.073910 -117.748291	GRIND PCC SIDEWALK	4	\$5	1	3	\$14	\$44	<b>\$100</b>
277 E MCKINLEY AVE,	34.073509 -117.747955	GRIND PCC SIDEWALK	4	\$5	1	5	\$23	\$74	<b>\$100</b>





Public Right-of-Way ADA Transition Plan Report

304 Madison,	34.074509 -117.745865	GRIND PCC SIDEWALK	4	\$5	1	5	\$23	\$74	<b>\$100</b>
843 Boston Place ,	34.067059 -117.742958	GRIND PCC SIDEWALK	4	\$5	1	5	\$23	\$74	<b>\$100</b>
850 Boston Place,	34.067192 -117.742760	GRIND PCC SIDEWALK	4	\$5	1	5	\$23	\$74	<b>\$100</b>
493 Roosevelt,	34.072800 -117.742127	GRIND PCC SIDEWALK	4	\$5	1	5	\$23	\$74	<b>\$100</b>
494 Madison,	34.073509 -117.742088	GRIND PCC SIDEWALK	4	\$5	1	5	\$23	\$74	<b>\$100</b>
1524 N TOWNE AVE,	34.073662 -117.741867	GRIND PCC SIDEWALK	4	\$5	1	5	\$23	\$74	<b>\$100</b>
605 E E MCKINLEY AVE.,	34.072422 -117.741722	GRIND PCC SIDEWALK	4	\$5	1	5	\$23	\$74	<b>\$100</b>
603 E E COLUMBIA AVE,	34.068634 -117.741638	GRIND PCC SIDEWALK	4	\$5	1	5	\$23	\$74	<b>\$100</b>
611 E E COLUMBIA AVE,	34.068638 -117.741417	GRIND PCC SIDEWALK	4	\$5	1	5	\$23	\$74	<b>\$100</b>







Public Right-of-Way ADA Transition Plan Report

627 E E JEFFERSON AVE	34.069569 -117.740990	GRIND PCC SIDEWALK		4	\$5	1	5	\$23	\$74	<b>\$100</b>
390 KINGSLEY,	34.066505 -117.746315	EXCAVATE, GRADE, AND CONSTRUCT RETAINING CURB OR SLOUGH WALL	MODIFY CURB @ STREET/RAISE SIDEWALK	4	\$43	1	150	\$6,492	\$20,937	<b>\$32,500</b>
340 E E MONTEREY AVE,	34.060608 -117.744980	EXCAVATE, GRADE, AND CONSTRUCT RETAINING CURB OR SLOUGH WALL	On Linden St	4	\$43	1	80	\$3,462	\$11,167	<b>\$17,300</b>
415 E COMMERCIAL ST,	34.059906 -117.743324	EXCAVATE, GRADE, AND CONSTRUCT PCC CURB AND GUTTER		4	\$89	1	200	\$17,753	\$57,256	<b>\$88,700</b>
1683 N GIBBS,	34.074398 -117.746216	EXCAVATE, GRADE, AND CONSTRUCT NEW PCC SIDEWALK	REMOVE 20SF OF CONCRETE/	4	\$9	1	295	\$2,691	\$8,679	<b>\$13,500</b>
1695 N GIBBS,	34.074585 -117.746124	EXCAVATE, GRADE, AND CONSTRUCT NEW PCC SIDEWALK	REMOVE 2 SMALL TREES/CHECK ROW	4	\$9	1	325	\$2,965	\$9,561	<b>\$14,800</b>
1703 N GIBBS,	34.074711 -117.746056	EXCAVATE, GRADE, AND CONSTRUCT NEW PCC SIDEWALK	REMOVE ROSEBUSH, GRASS, BRICK WALKWAY/CHE	4	\$9	1	290	\$2,645	\$8,532	<b>\$13,200</b>
340 E E MONTEREY AVE,	34.060608 -117.744980	EXCAVATE, GRADE, AND CONSTRUCT NEW PCC SIDEWALK	On Linden St	4	\$9	1	720	\$6,568	\$21,182	<b>\$32,800</b>





**DISTRICT: 5**

**COUNT OF DEFICIENCIES: 24**

**TOTAL COST SUMMARY:**

**\$85,700**

Full Address	GPS	Item Description	Notes	Priority	Unit Cost	Quantity	Area	Subtotal	Escalated Total	Total Cost Estimated
Village Loop,	34.038284 -117.779729	REMOVE TREE	Landscape area, pine	4	\$1,136	1	0	\$1,136	\$3,665	<b>\$5,700</b>
Village Loop,	34.038284 -117.779729	REMOVE TREE	Landscape area	4	\$1,136	1	0	\$1,136	\$3,665	<b>\$5,700</b>
Village Loop,	34.038284 -117.779729	REMOVE TREE	Landscape area, pine	4	\$1,136	3	0	\$3,409	\$10,994	<b>\$17,000</b>
79 Village Loop Road,	34.038151 -117.779900	REMOVE TREE		4	\$1,136	1	0	\$1,136	\$3,665	<b>\$5,700</b>
82 Village Loop Road,	34.038040 -117.779854	REMOVE TREE		4	\$1,136	1	0	\$1,136	\$3,665	<b>\$5,700</b>
Village Loop	34.038284 -117.779729	REMOVE AND RECONSTRUCT PCC SIDEWALK	Landscape area	4	\$9	1	20	\$171	\$553	<b>\$900</b>
Village Loop	34.038284 -117.779729	REMOVE AND RECONSTRUCT PCC SIDEWALK	Landscape area	4	\$9	1	20	\$171	\$553	<b>\$900</b>
Village Loop	34.038284 -117.779729	REMOVE AND RECONSTRUCT PCC SIDEWALK	Landscape area	4	\$9	1	20	\$171	\$553	<b>\$900</b>



A BUREAU VERITAS GROUP COMPANY



Public Right-of-Way ADA Transition Plan Report

Village Loop	34.038284 -117.779729	REMOVE AND RECONSTRUCT PCC SIDEWALK	Landscape area	4	\$9	1	40	\$343	\$1,105	<b>\$1,700</b>
Village Loop	34.038284 -117.779729	REMOVE AND RECONSTRUCT PCC SIDEWALK	Landscape area	4	\$9	1	200	\$1,713	\$5,526	<b>\$8,600</b>
Village Loop	34.038284 -117.779729	REMOVE AND RECONSTRUCT PCC SIDEWALK	Landscape area, pine	4	\$9	1	200	\$1,713	\$5,526	<b>\$8,600</b>
Village Loop	34.038284 -117.779729	REMOVE AND RECONSTRUCT PCC SIDEWALK	Landscape area, pine	4	\$9	1	200	\$1,713	\$5,526	<b>\$8,600</b>
45 Los Felis Drive	34.038914 -117.786110	REMOVE AND RECONSTRUCT PCC SIDEWALK		4	\$9	1	50	\$428	\$1,382	<b>\$2,100</b>
79 Village Loop Road	34.038151 -117.779900	REMOVE AND RECONSTRUCT PCC SIDEWALK	South of Property	4	\$9	1	20	\$171	\$553	<b>\$900</b>
79 Village Loop Road	34.038151 -117.779900	REMOVE AND RECONSTRUCT PCC SIDEWALK	North of Property	4	\$9	1	40	\$343	\$1,105	<b>\$1,700</b>
82 Village Loop Road	34.038040 -117.779854	REMOVE AND RECONSTRUCT PCC SIDEWALK		4	\$9	1	80	\$685	\$2,210	<b>\$3,400</b>
78 Village Loop Road	34.038235 -117.779549	REMOVE AND RECONSTRUCT PCC SIDEWALK	Next to light pole on Village Loop	4	\$9	1	12	\$103	\$332	<b>\$500</b>





Public Right-of-Way ADA Transition Plan Report

78 Village Loop Road	34.038235 -117.779549	REMOVE AND RECONSTRUCT PCC SIDEWALK	Need Field verification	4	\$9	1	40	\$343	\$1,105	<b>\$1,700</b>
42 Cottontail Dr	34.037548 -117.778755	REMOVE AND RECONSTRUCT PCC SIDEWALK		4	\$9	1	100	\$857	\$2,763	<b>\$4,300</b>
45 Cottontail Dr	34.037682 -117.778641	REMOVE AND RECONSTRUCT PCC SIDEWALK		4	\$9	1	20	\$171	\$553	<b>\$900</b>
Village Loop,	34.038284 -117.779729	GRIND PCC SIDEWALK	Landscape area	4	\$5	1	5	\$23	\$74	<b>\$100</b>
42 Cottontail Dr,	34.037548 -117.778755	GRIND PCC SIDEWALK		4	\$5	1	5	\$23	\$74	<b>\$100</b>

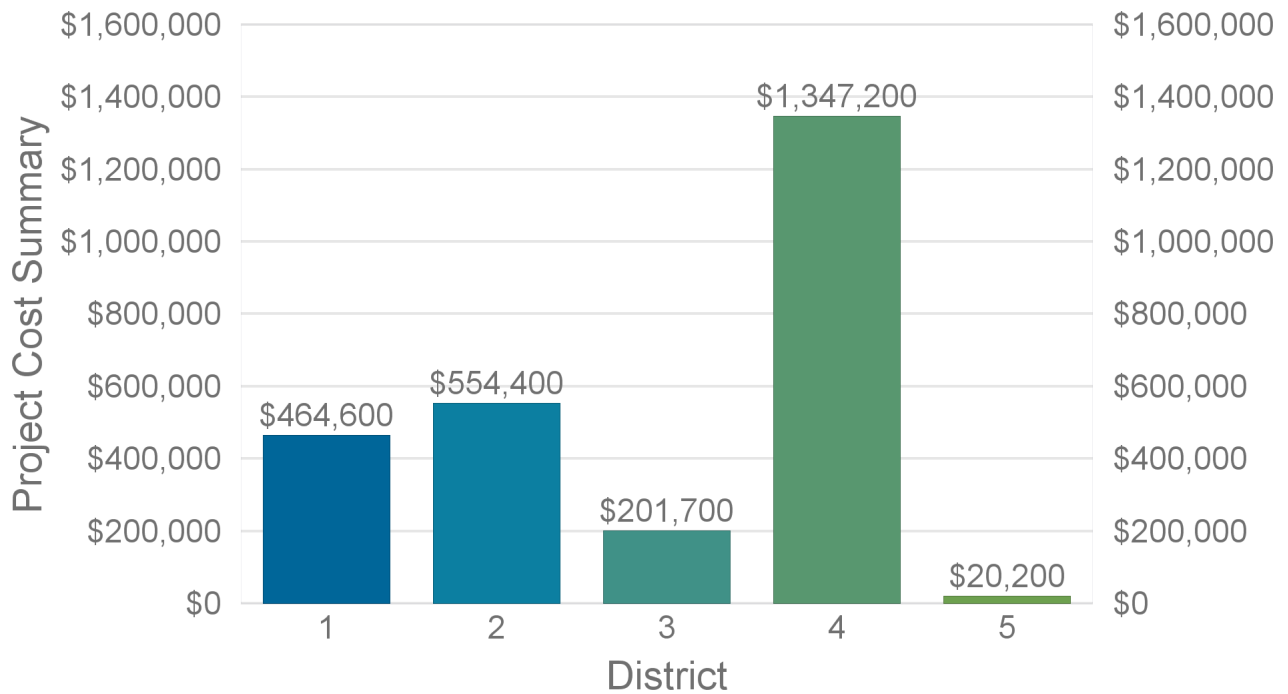




**Total District Cost Estimate Summary Table for Year 2045 :**

	Priority 1 Estimated Costs	Priority 2 Estimated Costs	Priority 3 Estimated Costs	Priority 4 Estimated Costs	Total Estimated Project Costs
District 1	\$0	\$0	\$0	\$464,600	<b>\$464,600</b>
District 2	\$0	\$0	\$0	\$554,400	<b>\$554,400</b>
District 3	\$0	\$0	\$0	\$201,700	<b>\$201,700</b>
District 4	\$0	\$0	\$0	\$1,347,200	<b>\$1,347,200</b>
District 5	\$0	\$0	\$0	\$20,200	<b>\$20,200</b>
District 6	\$0	\$0	\$0	\$0	<b>\$0</b>
<b>Total</b>	<b>\$0</b>	<b>\$0</b>	<b>\$0</b>	<b>\$2,588,100</b>	<b>\$2,588,100</b>

**Total Estimated Cost by District for Year 2045**





**DISTRICT: 1**

**COUNT OF DEFICIENCIES: 59**

**TOTAL COST SUMMARY:**

**\$464,600**

Full Address	GPS	Item Description	Notes	Priority	Unit Cost	Quantity	Area	Subtotal	Escalated Total	Total Cost Estimated
1112 Oxford Pl	34.066528 -117.792152	ROOT SHAVE	Check ROW for root shave	4	\$113	1	0	\$113	\$382	<b>\$600</b>
2155 Murchison Ave	34.071583 -117.789955	ROOT SHAVE	6" curb 24" gutter	4	\$113	1	0	\$113	\$382	<b>\$600</b>
1381 Ballerina Pl	34.071674 -117.772850	ROOT SHAVE	CHECK ROW/ PROPOSED S/W MIGHT NOT BE NEEDED	4	\$113	1	0	\$113	\$382	<b>\$600</b>
1272 Murchison	34.072239 -117.774338	REMOVE EXISTING IMPROVEMENTS AND CONSTRUCT PCC DRIVEWAY APPROAC		4	\$10	1	200	\$2,030	\$6,875	<b>\$10,700</b>
1270 Murchison	34.072231 -117.774300	REMOVE EXISTING IMPROVEMENTS AND CONSTRUCT PCC DRIVEWAY APPROAC		4	\$10	1	240	\$2,436	\$8,250	<b>\$12,800</b>
865 Wilson	34.066292 -117.766167	REMOVE EXISTING IMPROVEMENTS AND CONSTRUCT PCC DRIVEWAY APPROAC		4	\$10	1	150	\$1,523	\$5,156	<b>\$8,000</b>
861 Wilson	34.066296 -117.765984	REMOVE EXISTING IMPROVEMENTS AND CONSTRUCT PCC DRIVEWAY APPROAC		4	\$10	1	120	\$1,218	\$4,125	<b>\$6,400</b>
655 Del Rosa Pl	34.063335 -117.775497	REMOVE EXISTING IMPROVEMENTS AND CONSTRUCT PCC ALLEY APPROACH		4	\$5,757	1	0	\$5,757	\$19,494	<b>\$30,200</b>



A BUREAU VERITAS GROUP COMPANY



Public Right-of-Way ADA Transition Plan Report

1069 Casa Hermosa Dr	34.070103 -117.767365	REMOVE EXISTING IMPROVEMENTS AND CONSTRUCT PCC ALLEY APPROACH		4	\$5,757	1	0	\$5,757	\$19,494	<b>\$30,200</b>
1033 Dudley	34.067524 -117.777901	REMOVE AND RELOCATE EXISTING WATER METER		4	\$973	1	0	\$973	\$3,294	<b>\$5,100</b>
1046 Dudley	34.067932 -117.777824	REMOVE AND RELOCATE EXISTING WATER METER		4	\$973	1	0	\$973	\$3,294	<b>\$5,100</b>
980 Murchison	34.071373 -117.768913	REMOVE AND RELOCATE EXISTING WATER METER	COVER BROKEN	4	\$973	1	0	\$973	\$3,294	<b>\$5,100</b>
1381 Weber	34.071991 -117.774864	REMOVE AND RELOCATE EXISTING TRAFFIC SIGN OR MAILBOX		4	\$312	1	0	\$312	\$1,057	<b>\$1,600</b>
1318 Weber	34.071266 -117.774437	REMOVE AND RELOCATE EXISTING TRAFFIC SIGN OR MAILBOX	REMOVE PLANTS	4	\$312	1	0	\$312	\$1,057	<b>\$1,600</b>
2511 KELLOGG	34.061626 -117.799904	REMOVE AND RECONSTRUCT PCC SIDEWALK		4	\$9	1	75	\$643	\$2,176	<b>\$3,400</b>
2517 KELLOGG	34.061859 -117.799858	REMOVE AND RECONSTRUCT PCC SIDEWALK		4	\$9	1	125	\$1,071	\$3,627	<b>\$5,600</b>
2503 KELLOGG	34.061733 -117.799744	REMOVE AND RECONSTRUCT PCC SIDEWALK		4	\$9	1	200	\$1,713	\$5,802	<b>\$9,000</b>





Public Right-of-Way ADA Transition Plan Report

2533 CATHY	34.059071 -117.798058	REMOVE AND RECONSTRUCT PCC SIDEWALK	WMB	4	\$9	1	15	\$129	\$435	<b>\$700</b>
2526 CATHY	34.058910 -117.797844	REMOVE AND RECONSTRUCT PCC SIDEWALK		4	\$9	1	15	\$129	\$435	<b>\$700</b>
2527 LEEBEE	34.058380 -117.797493	REMOVE AND RECONSTRUCT PCC SIDEWALK		4	\$9	1	15	\$129	\$435	<b>\$700</b>
2219 Belinda Ave	34.068100 -117.793106	REMOVE AND RECONSTRUCT PCC SIDEWALK		4	\$9	1	50	\$428	\$1,451	<b>\$2,200</b>
2201 Belinda Ave	34.068336 -117.792595	REMOVE AND RECONSTRUCT PCC SIDEWALK		4	\$9	1	125	\$1,071	\$3,627	<b>\$5,600</b>
2204 Carlton Ave	34.067516 -117.792198	REMOVE AND RECONSTRUCT PCC SIDEWALK		4	\$9	1	50	\$428	\$1,451	<b>\$2,200</b>
1112 Oxford Pl	34.066528 -117.792152	REMOVE AND RECONSTRUCT PCC SIDEWALK	Check ROW for root shave	4	\$9	1	50	\$428	\$1,451	<b>\$2,200</b>
2239 W Orange Grove Ave	34.064384 -117.791512	REMOVE AND RECONSTRUCT PCC SIDEWALK		4	\$9	1	32	\$274	\$928	<b>\$1,400</b>
2180 Arroyo Dr	34.064709 -117.790726	REMOVE AND RECONSTRUCT PCC SIDEWALK		4	\$9	1	32	\$274	\$928	<b>\$1,400</b>







Public Right-of-Way ADA Transition Plan Report

2157 Murchison Ave	34.071560 -117.790009	REMOVE AND RECONSTRUCT PCC SIDEWALK		4	\$9	1	360	\$3,084	\$10,444	<b>\$16,200</b>
2155 Murchison Ave	34.071583 -117.789955	REMOVE AND RECONSTRUCT PCC SIDEWALK	6" curb 24" gutter	4	\$9	1	360	\$3,084	\$10,444	<b>\$16,200</b>
2145 Murchison Ave	34.071690 -117.789673	REMOVE AND RECONSTRUCT PCC SIDEWALK		4	\$9	1	50	\$428	\$1,451	<b>\$2,200</b>
1033 Dudley	34.067524 -117.777901	REMOVE AND RECONSTRUCT PCC SIDEWALK		4	\$9	1	25	\$214	\$725	<b>\$1,100</b>
1046 Dudley	34.067932 -117.777824	REMOVE AND RECONSTRUCT PCC SIDEWALK		4	\$9	1	30	\$257	\$870	<b>\$1,300</b>
622 Del Rosa Pl	34.063015 -117.775284	REMOVE AND RECONSTRUCT PCC SIDEWALK		4	\$9	1	30	\$257	\$870	<b>\$1,300</b>
(Kiwans Park) & Weber	34.071606 -117.774742	REMOVE AND RECONSTRUCT PCC SIDEWALK		4	\$9	1	850	\$7,282	\$24,660	<b>\$38,200</b>
1384 Weber	34.072083 -117.774689	REMOVE AND RECONSTRUCT PCC SIDEWALK		4	\$9	1	50	\$428	\$1,451	<b>\$2,200</b>
1350 Weber	34.071648 -117.774551	REMOVE AND RECONSTRUCT PCC SIDEWALK		4	\$9	1	50	\$428	\$1,451	<b>\$2,200</b>





Public Right-of-Way ADA Transition Plan Report

1389 Ballerina Pl	34.071831 -117.772896	REMOVE AND RECONSTRUCT PCC SIDEWALK	4	\$9	1	750	\$6,426	\$21,759	<b>\$33,700</b>
577 Weber	34.062634 -117.772758	REMOVE AND RECONSTRUCT PCC SIDEWALK	4	\$9	1	50	\$428	\$1,451	<b>\$2,200</b>
1382 Ballerina Pl	34.071754 -117.772675	REMOVE AND RECONSTRUCT PCC SIDEWALK	4	\$9	1	850	\$7,282	\$24,660	<b>\$38,200</b>
875 Wilson	34.066292 -117.766274	REMOVE AND RECONSTRUCT PCC SIDEWALK	4	\$9	1	25	\$214	\$725	<b>\$1,100</b>
890 Myrtle	34.066059 -117.765984	REMOVE AND RECONSTRUCT PCC SIDEWALK	4	\$9	1	90	\$771	\$2,611	<b>\$4,000</b>
1286 Cromwell St	34.068806 -117.792679	GRIND PCC SIDEWALK	4	\$5	1	5	\$23	\$78	<b>\$100</b>
1244 Cromwell St	34.068295 -117.792335	GRIND PCC SIDEWALK	4	\$5	1	5	\$23	\$78	<b>\$100</b>
1216 Cromwell St	34.068050 -117.792175	GRIND PCC SIDEWALK	4	\$5	1	10	\$46	\$155	<b>\$200</b>
2216 W Orange Grove Ave	34.064056 -117.791069	GRIND PCC SIDEWALK	4	\$5	1	4	\$18	\$62	<b>\$100</b>





Public Right-of-Way ADA Transition Plan Report

2155 Murchison Ave	34.071583 -117.789955	GRIND PCC SIDEWALK	6" curb 24" gutter	4	\$5	1	10	\$46	\$155	<b>\$200</b>
1025 Dudley St.	34.067314 -117.777840	GRIND PCC SIDEWALK		4	\$5	1	12	\$55	\$187	<b>\$300</b>
1046 Dudley	34.067932 -117.777824	GRIND PCC SIDEWALK		4	\$5	1	5	\$23	\$78	<b>\$100</b>
533 Weber	34.062206 -117.772743	GRIND PCC SIDEWALK		4	\$5	1	5	\$23	\$78	<b>\$100</b>
1373 Holt St	34.061928 -117.772110	GRIND PCC SIDEWALK		4	\$5	1	10	\$46	\$155	<b>\$200</b>
2155 Murchison Ave	34.071583 -117.789955	EXCAVATE, GRADE, AND CONSTRUCT PCC CURB AND GUTTER	6" curb 24" gutter	4	\$89	1	15	\$1,332	\$4,509	<b>\$7,000</b>
1490 Arroyo Ave	34.066639 -117.777222	EXCAVATE, GRADE, AND CONSTRUCT NEW PCC SIDEWALK		4	\$9	1	250	\$2,280	\$7,723	<b>\$12,000</b>
1381 Weber	34.071991 -117.774864	EXCAVATE, GRADE, AND CONSTRUCT NEW PCC SIDEWALK		4	\$9	1	250	\$2,280	\$7,723	<b>\$12,000</b>
Weber (Kiwanis Park)	34.071606 -117.774742	EXCAVATE, GRADE, AND CONSTRUCT NEW PCC SIDEWALK		4	\$9	1	850	\$7,754	\$26,257	<b>\$40,700</b>





Public Right-of-Way ADA Transition Plan Report

1384 Weber	34.072083 -117.774689	EXCAVATE, GRADE, AND CONSTRUCT NEW PCC SIDEWALK		4	\$9	1	250	\$2,280	\$7,723	<b>\$12,000</b>
1330 Weber	34.071392 -117.774475	EXCAVATE, GRADE, AND CONSTRUCT NEW PCC SIDEWALK		4	\$9	1	200	\$1,824	\$6,178	<b>\$9,600</b>
1318 Weber	34.071266 -117.774437	EXCAVATE, GRADE, AND CONSTRUCT NEW PCC SIDEWALK	REMOVE PLANTS	4	\$9	1	250	\$2,280	\$7,723	<b>\$12,000</b>
1270 Murchison	34.072231 -117.774300	EXCAVATE, GRADE, AND CONSTRUCT NEW PCC SIDEWALK		4	\$9	1	350	\$3,193	\$10,812	<b>\$16,800</b>
562 Weber	34.062500 -117.772553	EXCAVATE, GRADE, AND CONSTRUCT NEW PCC SIDEWALK		4	\$9	1	270	\$2,463	\$8,340	<b>\$12,900</b>
550 Weber	34.062386 -117.772553	EXCAVATE, GRADE, AND CONSTRUCT NEW PCC SIDEWALK		4	\$9	1	300	\$2,737	\$9,267	<b>\$14,400</b>

**DISTRICT: 2**

**COUNT OF DEFICIENCIES: 76**

**TOTAL COST SUMMARY:**

**\$554,400**

Full Address	GPS	Item Description	Notes	Priority	Unit Cost	Quantity	Area	Subtotal	Escalated Total	Total Cost Estimated
665 E 6th St, Pomona, CA	34.054405 -117.743851	ROOT SHAVE		4	\$113	1	0	\$113	\$382	<b>\$600</b>
700 E 6th St, Pomona, CA	34.054306 -117.743424	ROOT SHAVE		4	\$113	1	0	\$113	\$382	<b>\$600</b>





Public Right-of-Way ADA Transition Plan Report

730 E 1st St, Pomona, CA	34.058857 -117.742142	ROOT SHAVE		4	\$113	7	0	\$790	\$2,677	<b>\$4,100</b>
785-799 E 3rd St, Pomona, CA	34.057190 -117.741737	ROOT SHAVE		4	\$113	1	0	\$113	\$382	<b>\$600</b>
1867 HAMILTON, Pomona, CA	34.037342 -117.763107	REMOVE TREE	WMB	4	\$1,136	1	0	\$1,136	\$3,848	<b>\$6,000</b>
1848 HAMILTON, Pomona, CA	34.037750 -117.762985	REMOVE TREE		4	\$1,136	1	0	\$1,136	\$3,848	<b>\$6,000</b>
1892 HAMILTON, Pomona, CA	34.036865 -117.762894	REMOVE TREE		4	\$1,136	2	0	\$2,273	\$7,696	<b>\$11,900</b>
1773 WATERS, Pomona, CA	34.039055 -117.762108	REMOVE TREE		4	\$1,136	1	0	\$1,136	\$3,848	<b>\$6,000</b>
1875 WATERS, Pomona, CA	34.037083 -117.762108	REMOVE TREE		4	\$1,136	1	0	\$1,136	\$3,848	<b>\$6,000</b>
1783 WATERS, Pomona, CA	34.038872 -117.762100	REMOVE TREE		4	\$1,136	1	0	\$1,136	\$3,848	<b>\$6,000</b>
1791 WATERS, Pomona, CA	34.038723 -117.762093	REMOVE TREE		4	\$1,136	1	0	\$1,136	\$3,848	<b>\$6,000</b>





Public Right-of-Way ADA Transition Plan Report

1774 WATERS, Pomona, CA	34.039021 -117.761971	REMOVE TREE	WMB	4	\$1,136	1	0	\$1,136	\$3,848	<b>\$6,000</b>
1780 WATERS, Pomona, CA	34.038910 -117.761971	REMOVE TREE		4	\$1,136	1	0	\$1,136	\$3,848	<b>\$6,000</b>
1786 WATERS, Pomona, CA	34.038799 -117.761963	REMOVE TREE		4	\$1,136	1	0	\$1,136	\$3,848	<b>\$6,000</b>
952 FREMONT, Pomona, CA	34.040600 -117.759682	REMOVE TREE		4	\$1,136	1	0	\$1,136	\$3,848	<b>\$6,000</b>
920 FREMONT, Pomona, CA	34.040619 -117.758858	REMOVE TREE		4	\$1,136	1	0	\$1,136	\$3,848	<b>\$6,000</b>
921 FREMONT, Pomona, CA	34.040730 -117.758858	REMOVE TREE		4	\$1,136	1	0	\$1,136	\$3,848	<b>\$6,000</b>
912 FREMONT, Pomona, CA	34.040623 -117.758652	REMOVE TREE		4	\$1,136	1	0	\$1,136	\$3,848	<b>\$6,000</b>
968 FREMONT, Pomona, CA	34.040592 -117.760094	REMOVE EXISTING IMPROVEMENTS AND CONSTRUCT PCC DRIVEWAY APPROAC		4	\$10	1	150	\$1,523	\$5,156	<b>\$8,000</b>
563 S Eleanor St, Pomona, CA	34.054703 -117.743538	REMOVE EXISTING IMPROVEMENTS AND CONSTRUCT PCC DRIVEWAY APPROAC		4	\$10	1	200	\$2,030	\$6,875	<b>\$10,700</b>





Public Right-of-Way ADA Transition Plan Report

A100' E/O/ WHITE FRANKLIN, Pomona, CA	34.040684 -117.758263	REMOVE EXISTING IMPROVEMENTS AND CONSTRUCT PCC ALLEY APPROACH		4	\$5,757	2	0	\$11,513	\$38,988	<b>\$60,400</b>
563 S Eleanor St, Pomona, CA	34.054703 -117.743538	REMOVE EXISTING IMPROVEMENTS AND CONSTRUCT PCC ALLEY APPROACH		4	\$5,757	1	0	\$5,757	\$19,494	<b>\$30,200</b>
700 E 6th St, Pomona, CA	34.054306 -117.743424	REMOVE EXISTING IMPROVEMENTS AND CONSTRUCT PCC ALLEY APPROACH		4	\$5,757	1	0	\$5,757	\$19,494	<b>\$30,200</b>
1867 HAMILTON, Pomona, CA	34.037342 -117.763107	REMOVE AND RECONSTRUCT PCC SIDEWALK	WMB	4	\$9	1	100	\$857	\$2,901	<b>\$4,500</b>
1848 HAMILTON, Pomona, CA	34.037750 -117.762985	REMOVE AND RECONSTRUCT PCC SIDEWALK		4	\$9	1	75	\$643	\$2,176	<b>\$3,400</b>
1856 HAMILTON, Pomona, CA	34.037540 -117.762978	REMOVE AND RECONSTRUCT PCC SIDEWALK		4	\$9	1	100	\$857	\$2,901	<b>\$4,500</b>
1892 HAMILTON, Pomona, CA	34.036865 -117.762894	REMOVE AND RECONSTRUCT PCC SIDEWALK		4	\$9	1	200	\$1,713	\$5,802	<b>\$9,000</b>
1773 WATERS, Pomona, CA	34.039055 -117.762108	REMOVE AND RECONSTRUCT PCC SIDEWALK		4	\$9	1	150	\$1,285	\$4,352	<b>\$6,700</b>
1875 WATERS, Pomona, CA	34.037083 -117.762108	REMOVE AND RECONSTRUCT PCC SIDEWALK		4	\$9	1	100	\$857	\$2,901	<b>\$4,500</b>





Public Right-of-Way ADA Transition Plan Report

1791 WATERS, Pomona, CA	34.038723 -117.762093	REMOVE AND RECONSTRUCT PCC SIDEWALK		4	\$9	1	100	\$857	\$2,901	<b>\$4,500</b>
1768 WATERS, Pomona, CA	34.039131 -117.761978	REMOVE AND RECONSTRUCT PCC SIDEWALK		4	\$9	1	15	\$129	\$435	<b>\$700</b>
1774 WATERS, Pomona, CA	34.039021 -117.761971	REMOVE AND RECONSTRUCT PCC SIDEWALK	WMB	4	\$9	1	75	\$643	\$2,176	<b>\$3,400</b>
1780 WATERS, Pomona, CA	34.038910 -117.761971	REMOVE AND RECONSTRUCT PCC SIDEWALK		4	\$9	1	150	\$1,285	\$4,352	<b>\$6,700</b>
1786 WATERS, Pomona, CA	34.038799 -117.761963	REMOVE AND RECONSTRUCT PCC SIDEWALK		4	\$9	1	125	\$1,071	\$3,627	<b>\$5,600</b>
976 FREMONT, Pomona, CA	34.040592 -117.760300	REMOVE AND RECONSTRUCT PCC SIDEWALK		4	\$9	1	20	\$171	\$580	<b>\$900</b>
1743 GARLAND, Pomona, CA	34.039745 -117.760147	REMOVE AND RECONSTRUCT PCC SIDEWALK		4	\$9	1	15	\$129	\$435	<b>\$700</b>
968 FREMONT, Pomona, CA	34.040592 -117.760094	REMOVE AND RECONSTRUCT PCC SIDEWALK		4	\$9	1	25	\$214	\$725	<b>\$1,100</b>
952 FREMONT, Pomona, CA	34.040600 -117.759682	REMOVE AND RECONSTRUCT PCC SIDEWALK		4	\$9	1	150	\$1,285	\$4,352	<b>\$6,700</b>







Public Right-of-Way ADA Transition Plan Report

969 MILFORD, Pomona, CA	34.039921 -117.759651	REMOVE AND RECONSTRUCT PCC SIDEWALK		4	\$9	1	15	\$129	\$435	<b>\$700</b>
945 FREMONT, Pomona, CA	34.040714 -117.759476	REMOVE AND RECONSTRUCT PCC SIDEWALK		4	\$9	1	150	\$1,285	\$4,352	<b>\$6,700</b>
920 FREMONT, Pomona, CA	34.040619 -117.758858	REMOVE AND RECONSTRUCT PCC SIDEWALK		4	\$9	1	150	\$1,285	\$4,352	<b>\$6,700</b>
921 FREMONT, Pomona, CA	34.040730 -117.758858	REMOVE AND RECONSTRUCT PCC SIDEWALK		4	\$9	1	75	\$643	\$2,176	<b>\$3,400</b>
912 FREMONT, Pomona, CA	34.040623 -117.758652	REMOVE AND RECONSTRUCT PCC SIDEWALK		4	\$9	1	150	\$1,285	\$4,352	<b>\$6,700</b>
ACROSS GAMBIER DR RIO RANCHO ROAD, Pomona, CA	34.033356 -117.751762	REMOVE AND RECONSTRUCT PCC SIDEWALK	verify	4	\$9	1	3	\$26	\$87	<b>\$100</b>
665 E 6th St, Pomona, CA	34.054405 -117.743851	REMOVE AND RECONSTRUCT PCC SIDEWALK		4	\$9	1	100	\$857	\$2,901	<b>\$4,500</b>
700 E 6th St, Pomona, CA	34.054306 -117.743424	REMOVE AND RECONSTRUCT PCC SIDEWALK		4	\$9	1	90	\$771	\$2,611	<b>\$4,000</b>
730 E 1st St, Pomona, CA	34.058857 -117.742142	REMOVE AND RECONSTRUCT PCC SIDEWALK		4	\$9	1	660	\$5,654	\$19,148	<b>\$29,700</b>





## Public Right-of-Way ADA Transition Plan Report

785-799 E 3rd St, Pomona, CA	34.057190 -117.741737	REMOVE AND RECONSTRUCT PCC SIDEWALK	4	\$9	1	50	\$428	\$1,451	<b>\$2,200</b>
920 FREMONT, Pomona, CA	34.040619 -117.758858	REMOVE AND RECONSTRUCT PCC CURB AND GUTTER	4	\$55	1	20	\$1,092	\$3,698	<b>\$5,700</b>
1773 WATERS, Pomona, CA	34.039055 -117.762108	REMOVE AND RECONSTRUCT PCC CURB	4	\$31	1	20	\$627	\$2,122	<b>\$3,300</b>
1875 WATERS, Pomona, CA	34.037083 -117.762108	REMOVE AND RECONSTRUCT PCC CURB	4	\$31	1	30	\$940	\$3,184	<b>\$4,900</b>
1783 WATERS, Pomona, CA	34.038872 -117.762100	REMOVE AND RECONSTRUCT PCC CURB	4	\$31	1	20	\$627	\$2,122	<b>\$3,300</b>
1846 WATERS, Pomona, CA	34.037697 -117.761986	REMOVE AND RECONSTRUCT PCC CURB	4	\$31	1	10	\$313	\$1,061	<b>\$1,600</b>
670 E 6th St, Pomona, CA	34.054298 -117.743782	REMOVE AND RECONSTRUCT PCC CURB	4	\$31	1	75	\$2,350	\$7,959	<b>\$12,300</b>
1892 HAMILTON, Pomona, CA	34.036865 -117.762894	GRIND PCC SIDEWALK	4	\$5	1	15	\$69	\$233	<b>\$400</b>
1853 WATERS, Pomona, CA	34.037590 -117.762115	GRIND PCC SIDEWALK	4	\$5	1	5	\$23	\$78	<b>\$100</b>



Public Right-of-Way ADA Transition Plan Report

1863 WATERS, Pomona, CA	34.037300 -117.762115	GRIND PCC SIDEWALK		4	\$5	1	5	\$23	\$78	<b>\$100</b>
969 FREMONT, Pomona, CA	34.040703 -117.760094	GRIND PCC SIDEWALK		4	\$5	1	5	\$23	\$78	<b>\$100</b>
993 MILFORD, Pomona, CA	34.039913 -117.759979	GRIND PCC SIDEWALK	WMB	4	\$5	1	5	\$23	\$78	<b>\$100</b>
937 FREMONT, Pomona, CA	34.040718 -117.759270	GRIND PCC SIDEWALK		4	\$5	1	5	\$23	\$78	<b>\$100</b>
ACROSS GAMBIER DR RIO RANCHO ROAD, Pomona, CA	34.033356 -117.751717	GRIND PCC SIDEWALK	SOUTH SIDE	4	\$5	1	10	\$46	\$155	<b>\$200</b>
ACROSS GAMBIER DR RIO RANCHO ROAD, Pomona, CA	34.033356 -117.751686	GRIND PCC SIDEWALK	NORTH SIDE	4	\$5	1	5	\$23	\$78	<b>\$100</b>
ACROSS GAMBIER DR RIO RANCHO ROAD, Pomona, CA	34.033352 -117.751656	GRIND PCC SIDEWALK	verify	4	\$5	1	5	\$23	\$78	<b>\$100</b>
685 E 6th St, Pomona, CA	34.054413 -117.743645	EXCAVATE, GRADE, AND CONSTRUCT PCC CURB AND GUTTER		4	\$89	1	75	\$6,658	\$22,545	<b>\$34,900</b>
684 E 6th St, Pomona, CA	34.054302 -117.743637	EXCAVATE, GRADE, AND CONSTRUCT PCC CURB AND GUTTER		4	\$89	1	120	\$10,652	\$36,072	<b>\$55,900</b>





Public Right-of-Way ADA Transition Plan Report

563 S Eleanor St, Pomona, CA	34.054703 -117.743538	EXCAVATE, GRADE, AND CONSTRUCT PCC CURB AND GUTTER		4	\$89	1	45	\$3,995	\$13,527	<b>\$21,000</b>
653 S Eleanor St, Pomona, CA	34.053879 -117.743507	EXCAVATE, GRADE, AND CONSTRUCT PCC CURB AND GUTTER		4	\$89	1	40	\$3,551	\$12,024	<b>\$18,600</b>
684 E 6th St, Pomona, CA	34.054302 -117.743637	EXCAVATE, GRADE, AND CONSTRUCT NEW PCC SIDEWALK		4	\$9	1	600	\$5,473	\$18,534	<b>\$28,700</b>

**DISTRICT: 3**

**COUNT OF DEFICIENCIES: 5**

**TOTAL COST SUMMARY: \$201,700**

Full Address	GPS	Item Description	Notes	Priority	Unit Cost	Quantity	Area	Subtotal	Escalated Total	Total Cost Estimated
E 1st St	34.058973 -117.742445	REMOVE EXISTING IMPROVEMENTS AND CONSTRUCT PCC DRIVEWAY APPROAC		4	\$10	1	600	\$6,090	\$20,624	<b>\$32,000</b>
E 1st St	34.058973 -117.742445	REMOVE EXISTING IMPROVEMENTS AND CONSTRUCT PCC ALLEY APPROACH	26x10	4	\$5,757	1	0	\$5,757	\$19,494	<b>\$30,200</b>
E 1st St	34.058973 -117.742445	REMOVE AND RECONSTRUCT PCC SIDEWALK		4	\$9	1	1500	\$12,851	\$43,518	<b>\$67,500</b>
E. 3rd St	34.057214 -117.741311	REMOVE AND RECONSTRUCT PCC SIDEWALK	8 Inch Curb Face	4	\$9	1	400	\$3,427	\$11,605	<b>\$18,000</b>
E. 3rd St	34.057214 -117.741311	REMOVE AND RECONSTRUCT PCC SIDEWALK		4	\$9	1	1200	\$10,281	\$34,815	<b>\$54,000</b>





**DISTRICT: 4**

**COUNT OF DEFICIENCIES: 237**

**TOTAL COST SUMMARY: \$1,347,200**

Full Address	GPS	Item Description	Notes	Priority	Unit Cost	Quantity	Area	Subtotal	Escalated Total	Total Cost Estimated
1595 Bradford,	34.073807 -117.749443	ROOT SHAVE		4	\$113	1	0	\$113	\$382	<b>\$600</b>
1658 Buchanan,	34.074329 -117.747910	ROOT SHAVE		4	\$113	1	0	\$113	\$382	<b>\$600</b>
1701 Buchanan,	34.074921 -117.747704	ROOT SHAVE		4	\$113	1	0	\$113	\$382	<b>\$600</b>
1712 Buchanan,	34.074867 -117.747429	ROOT SHAVE		4	\$113	1	0	\$113	\$382	<b>\$600</b>
1741 Buchanan,	34.075184 -117.747185	ROOT SHAVE	8" CURB/18" GUTTER	4	\$113	1	0	\$113	\$382	<b>\$600</b>
315 Adams,	34.075390 -117.745155	ROOT SHAVE		4	\$113	1	0	\$113	\$382	<b>\$600</b>
360 Adams,	34.074879 -117.744255	ROOT SHAVE		4	\$113	1	0	\$113	\$382	<b>\$600</b>
366 Adams,	34.074833 -117.744125	ROOT SHAVE		4	\$113	1	0	\$113	\$382	<b>\$600</b>





Public Right-of-Way ADA Transition Plan Report

1821 N PALOMARES ST,	34.075039 -117.743256	ROOT SHAVE	4	\$113	1	0	\$113	\$382	<b>\$600</b>
1790 N PALOMARES ST,	34.074642 -117.743225	ROOT SHAVE	4	\$113	1	0	\$113	\$382	<b>\$600</b>
1631 N TOWNE AVE,	34.074924 -117.742111	ROOT SHAVE	4	\$113	1	0	\$113	\$382	<b>\$600</b>
1614 N TOWNE AVE,	34.074738 -117.741905	ROOT SHAVE	4	\$113	1	0	\$113	\$382	<b>\$600</b>
1602 N TOWNE AVE,	34.074593 -117.741898	ROOT SHAVE	4	\$113	1	0	\$113	\$382	<b>\$600</b>
858 N Towne Ave,	34.067139 -117.741631	ROOT SHAVE	4	\$113	1	0	\$113	\$382	<b>\$600</b>
864 N Towne Ave,	34.067211 -117.741631	ROOT SHAVE	4	\$113	1	0	\$113	\$382	<b>\$600</b>
1522 Shirley,	34.073685 -117.740746	ROOT SHAVE	4	\$113	1	0	\$113	\$382	<b>\$600</b>
644 E E COLUMBIA AVE,	34.068497 -117.740456	ROOT SHAVE	4	\$113	1	0	\$113	\$382	<b>\$600</b>





Public Right-of-Way ADA Transition Plan Report

647 E E COLUMBIA AVE,	34.068661 -117.740402	ROOT SHAVE		4	\$113	1	0	\$113	\$382	<b>\$600</b>
656 E E JEFFERSON AVE	34.069424 -117.740135	ROOT SHAVE		4	\$113	1	0	\$113	\$382	<b>\$600</b>
1560 Boadford St,	34.073393 -117.749458	REMOVE TREE		4	\$1,136	1	0	\$1,136	\$3,848	<b>\$6,000</b>
1030 BRADFORD,	34.068031 -117.749863	REMOVE TREE		4	\$1,136	1	0	\$1,136	\$3,848	<b>\$6,000</b>
1030 BRADFORD,	34.068031 -117.749863	REMOVE TREE		4	\$1,136	1	0	\$1,136	\$3,848	<b>\$6,000</b>
956 BRADFORD ST,	34.067245 -117.749832	REMOVE TREE	ALL C&G ON ST. 15 BAD	4	\$1,136	1	0	\$1,136	\$3,848	<b>\$6,000</b>
863 N GIBBS ST,	34.066238 -117.748360	REMOVE TREE		4	\$1,136	1	0	\$1,136	\$3,848	<b>\$6,000</b>
305 KINGSLEY AVE,	34.066685 -117.748131	REMOVE TREE		4	\$1,136	1	0	\$1,136	\$3,848	<b>\$6,000</b>
309 SAN FRANCISCO AVE,	34.065716 -117.748009	REMOVE TREE	ALSO CURB BEHIND S/W SEE PHOTOS	4	\$1,136	1	0	\$1,136	\$3,848	<b>\$6,000</b>





Public Right-of-Way ADA Transition Plan Report

333 SAN FRANCISCO AVE,	34.065712 -117.747505	REMOVE TREE	4	\$1,136	2	0	\$2,273	\$7,696	<b>\$11,900</b>
335 SAN FRANCISCO AVE,	34.065712 -117.747459	REMOVE TREE	4	\$1,136	1	0	\$1,136	\$3,848	<b>\$6,000</b>
337 SAN FRANCISCO AVE,	34.065712 -117.747421	REMOVE TREE	4	\$1,136	1	0	\$1,136	\$3,848	<b>\$6,000</b>
365 SAN FRANCISCO AVE,	34.065708 -117.746826	REMOVE TREE	4	\$1,136	2	0	\$2,273	\$7,696	<b>\$11,900</b>
385 SAN FRANCISCO AVE,	34.065708 -117.746407	REMOVE TREE	4	\$1,136	2	0	\$2,273	\$7,696	<b>\$11,900</b>
367 N ELEANOR STreet ,	34.061310 -117.743805	REMOVE TREE	4	\$1,136	2	0	\$2,273	\$7,696	<b>\$11,900</b>
850 N ELEANOR ST	34.065903 -117.743774	REMOVE TREE	4	\$1,136	1	0	\$1,136	\$3,848	<b>\$6,000</b>
861 N Towne Ave,	34.067158 -117.741829	REMOVE TREE	4	\$1,136	1	0	\$1,136	\$3,848	<b>\$6,000</b>
N/W CORNER ALVARADO BRADFORD,	34.067709 -117.749949	REMOVE EXISTING IMPROVEMENTS AND CONSTRUCT PCC DRIVEWAY APPROAC	4	\$10	1	100	\$1,015	\$3,437	<b>\$5,300</b>







Public Right-of-Way ADA Transition Plan Report

N/W CORNER ALVARADO BRADFORD,	34.067709 -117.749949	REMOVE EXISTING IMPROVEMENTS AND CONSTRUCT PCC DRIVEWAY APPROAC	4	\$10	1	100	\$1,015	\$3,437	<b>\$5,300</b>
East Side Toby Way,	34.059878 -117.742199	REMOVE EXISTING IMPROVEMENTS AND CONSTRUCT PCC DRIVEWAY APPROAC	4	\$10	1	200	\$2,030	\$6,875	<b>\$10,700</b>
West Side Toby Way,	34.059878 -117.742199	REMOVE EXISTING IMPROVEMENTS AND CONSTRUCT PCC DRIVEWAY APPROAC	4	\$10	1	100	\$1,015	\$3,437	<b>\$5,300</b>
183 Monroe Avenue,	34.072845 -117.750176	REMOVE EXISTING IMPROVEMENTS AND CONSTRUCT PCC DRIVEWAY APPROAC	4	\$10	1	50	\$508	\$1,719	<b>\$2,700</b>
189 Monroe,	34.072845 -117.750084	REMOVE EXISTING IMPROVEMENTS AND CONSTRUCT PCC DRIVEWAY APPROAC	4	\$10	1	130	\$1,320	\$4,469	<b>\$6,900</b>
1595 Bradford,	34.073807 -117.749443	REMOVE EXISTING IMPROVEMENTS AND CONSTRUCT PCC DRIVEWAY APPROAC	4	\$10	1	144	\$1,462	\$4,950	<b>\$7,700</b>
321 SAN FRANCISCO AVE,	34.065712 -117.747757	REMOVE EXISTING IMPROVEMENTS AND CONSTRUCT PCC DRIVEWAY APPROAC	4	\$10	1	100	\$1,015	\$3,437	<b>\$5,300</b>
406 SAN FRANCISCO AVE,	34.065327 -117.745842	REMOVE EXISTING IMPROVEMENTS AND CONSTRUCT PCC DRIVEWAY APPROAC	4	\$10	1	144	\$1,462	\$4,950	<b>\$7,700</b>
310 Adams,	34.075268 -117.745323	REMOVE EXISTING IMPROVEMENTS AND CONSTRUCT PCC DRIVEWAY APPROAC	4	\$10	1	180	\$1,827	\$6,187	<b>\$9,600</b>





Public Right-of-Way ADA Transition Plan Report

352 Adams,	34.074940 -117.744423	REMOVE EXISTING IMPROVEMENTS AND CONSTRUCT PCC DRIVEWAY APPROAC	4	\$10	1	216	\$2,193	\$7,425	<b>\$11,500</b>
366 Adams,	34.074833 -117.744125	REMOVE EXISTING IMPROVEMENTS AND CONSTRUCT PCC DRIVEWAY APPROAC	4	\$10	1	156	\$1,583	\$5,362	<b>\$8,300</b>
383 E MONTEREY AVEnue,	34.060795 -117.744064	REMOVE EXISTING IMPROVEMENTS AND CONSTRUCT PCC DRIVEWAY APPROAC	4	\$10	1	75	\$761	\$2,578	<b>\$4,000</b>
850 N ELEANOR ST	34.065903 -117.743774	REMOVE EXISTING IMPROVEMENTS AND CONSTRUCT PCC DRIVEWAY APPROAC	4	\$10	1	50	\$508	\$1,719	<b>\$2,700</b>
515 KINGSLEY AVE,	34.066414 -117.743568	REMOVE EXISTING IMPROVEMENTS AND CONSTRUCT PCC DRIVEWAY APPROAC	4	\$10	1	75	\$761	\$2,578	<b>\$4,000</b>
521 KINGSLEY AVE,	34.066418 -117.743446	REMOVE EXISTING IMPROVEMENTS AND CONSTRUCT PCC DRIVEWAY APPROAC	4	\$10	1	75	\$761	\$2,578	<b>\$4,000</b>
1830 N PALOMARES ST,	34.075092 -117.743019	REMOVE EXISTING IMPROVEMENTS AND CONSTRUCT PCC DRIVEWAY APPROAC	4	\$10	1	60	\$609	\$2,062	<b>\$3,200</b>
820 Boston Place,	34.066711 -117.742744	REMOVE EXISTING IMPROVEMENTS AND CONSTRUCT PCC DRIVEWAY APPROAC	4	\$10	1	75	\$761	\$2,578	<b>\$4,000</b>
567 KINGSLEY AVE,	34.066441 -117.742447	REMOVE EXISTING IMPROVEMENTS AND CONSTRUCT PCC DRIVEWAY APPROAC	4	\$10	1	80	\$812	\$2,750	<b>\$4,300</b>





Public Right-of-Way ADA Transition Plan Report

469 E COMMERCIAL ST,	34.059933 -117.742249	REMOVE EXISTING IMPROVEMENTS AND CONSTRUCT PCC DRIVEWAY APPROAC	4	\$10	1	160	\$1,624	\$5,500	<b>\$8,500</b>
477 E COMMERCIAL ST,	34.059937 -117.742081	REMOVE EXISTING IMPROVEMENTS AND CONSTRUCT PCC DRIVEWAY APPROAC	4	\$10	1	80	\$812	\$2,750	<b>\$4,300</b>
1522 Shirley,	34.073685 -117.740746	REMOVE EXISTING IMPROVEMENTS AND CONSTRUCT PCC DRIVEWAY APPROAC	4	\$10	1	75	\$761	\$2,578	<b>\$4,000</b>
ALLEY 200 FT N/O ALVARADO BRADFORD,	34.067709 -117.749949	REMOVE EXISTING IMPROVEMENTS AND CONSTRUCT PCC ALLEY APPROACH	4	\$5,757	2	0	\$11,513	\$38,988	<b>\$60,400</b>
ALLEY KINGSLEY & GIBBS TO BRADFORD,	34.066604 -117.748278	REMOVE EXISTING IMPROVEMENTS AND CONSTRUCT PCC ALLEY APPROACH	4	\$5,757	1	0	\$5,757	\$19,494	<b>\$30,200</b>
205 Monroe,	34.072842 -117.749703	REMOVE EXISTING IMPROVEMENTS AND CONSTRUCT PCC ALLEY APPROACH	4	\$5,757	2	0	\$11,513	\$38,988	<b>\$60,400</b>
1560 Bradford,	34.073387 -117.749443	REMOVE EXISTING IMPROVEMENTS AND CONSTRUCT PCC ALLEY APPROACH	4	\$5,757	2	0	\$11,513	\$38,988	<b>\$60,400</b>
East Side Toby Way,	34.059878 -117.742199	REMOVE AND RELOCATE EXISTING WATER METER	4	\$973	3	0	\$2,918	\$9,883	<b>\$15,300</b>
West Side Toby Way,	34.059878 -117.742199	REMOVE AND RELOCATE EXISTING WATER METER	4	\$973	1	0	\$973	\$3,294	<b>\$5,100</b>





Public Right-of-Way ADA Transition Plan Report

367 N ELEANOR Street ,	34.061310 -117.743805	REMOVE AND RELOCATE EXISTING WATER METER	4	\$973	2	0	\$1,946	\$6,589	<b>\$10,200</b>
394 MONTEREY	34.060635 -117.743805	REMOVE AND RELOCATE EXISTING WATER METER	4	\$973	2	0	\$1,946	\$6,589	<b>\$10,200</b>
190 E COLUMBIA AVE,	34.068630 -117.750206	REMOVE AND RECONSTRUCT PCC SIDEWALK	4	\$9	1	30	\$257	\$870	<b>\$1,300</b>
189 Monroe,	34.072845 -117.750084	REMOVE AND RECONSTRUCT PCC SIDEWALK	4	\$9	1	75	\$643	\$2,176	<b>\$3,400</b>
1030 BRADFORD,	34.068031 -117.749863	REMOVE AND RECONSTRUCT PCC SIDEWALK	4	\$9	1	75	\$643	\$2,176	<b>\$3,400</b>
1030 BRADFORD,	34.068031 -117.749863	REMOVE AND RECONSTRUCT PCC SIDEWALK	4	\$9	1	75	\$643	\$2,176	<b>\$3,400</b>
956 BRADFORD,	34.067245 -117.749832	REMOVE AND RECONSTRUCT PCC SIDEWALK	4	\$9	1	100	\$857	\$2,901	<b>\$4,500</b>
956 BRADFORD ST,	34.067245 -117.749832	REMOVE AND RECONSTRUCT PCC SIDEWALK	4	\$9	1	75	\$643	\$2,176	<b>\$3,400</b>
206 ALVARADO	34.067627 -117.749809	REMOVE AND RECONSTRUCT PCC SIDEWALK	4	\$9	1	75	\$643	\$2,176	<b>\$3,400</b>





Public Right-of-Way ADA Transition Plan Report

206 ALVARADO	34.067627 -117.749809	REMOVE AND RECONSTRUCT PCC SIDEWALK	4	\$9	1	50	\$428	\$1,451	<b>\$2,200</b>
225 KINGSLEY AVE,	34.066692 -117.749481	REMOVE AND RECONSTRUCT PCC SIDEWALK	4	\$9	1	20	\$171	\$580	<b>\$900</b>
1560 Bradford,	34.073387 -117.749443	REMOVE AND RECONSTRUCT PCC SIDEWALK	4	\$9	1	75	\$643	\$2,176	<b>\$3,400</b>
1560 Bradford St,	34.073387 -117.749443	REMOVE AND RECONSTRUCT PCC SIDEWALK	4	\$9	1	200	\$1,713	\$5,802	<b>\$9,000</b>
1560 Bradford St,	34.073387 -117.749443	REMOVE AND RECONSTRUCT PCC SIDEWALK	4	\$9	1	150	\$1,285	\$4,352	<b>\$6,700</b>
1595 Bradford,	34.073807 -117.749443	REMOVE AND RECONSTRUCT PCC SIDEWALK	4	\$9	1	50	\$428	\$1,451	<b>\$2,200</b>
1582 Bradford,	34.073616 -117.749321	REMOVE AND RECONSTRUCT PCC SIDEWALK	4	\$9	1	25	\$214	\$725	<b>\$1,100</b>
1582 Bradford,	34.073616 -117.749321	REMOVE AND RECONSTRUCT PCC SIDEWALK	4	\$9	1	55	\$471	\$1,596	<b>\$2,500</b>
240 KINGSLEY AVE,	34.066525 -117.749229	REMOVE AND RECONSTRUCT PCC SIDEWALK	4	\$9	1	50	\$428	\$1,451	<b>\$2,200</b>





Public Right-of-Way ADA Transition Plan Report

245 KINGSLEY AVE,	34.066689 -117.749168	REMOVE AND RECONSTRUCT PCC SIDEWALK	4	\$9	1	115	\$985	\$3,336	<b>\$5,200</b>
245 KINGSLEY AVE,	34.066689 -117.749168	REMOVE AND RECONSTRUCT PCC SIDEWALK	4	\$9	1	50	\$428	\$1,451	<b>\$2,200</b>
255 KINGSLEY AVE,	34.066689 -117.749016	REMOVE AND RECONSTRUCT PCC SIDEWALK	4	\$9	1	125	\$1,071	\$3,627	<b>\$5,600</b>
255 KINGSLEY AVE,	34.066689 -117.749016	REMOVE AND RECONSTRUCT PCC SIDEWALK	4	\$9	1	50	\$428	\$1,451	<b>\$2,200</b>
258 KINGSLEY AVE,	34.066525 -117.748955	REMOVE AND RECONSTRUCT PCC SIDEWALK	4	\$9	1	105	\$900	\$3,046	<b>\$4,700</b>
264 KINGSLEY AVE,	34.066525 -117.748856	REMOVE AND RECONSTRUCT PCC SIDEWALK	4	\$9	1	75	\$643	\$2,176	<b>\$3,400</b>
265 KINGSLEY AVE,	34.066689 -117.748856	REMOVE AND RECONSTRUCT PCC SIDEWALK	4	\$9	1	25	\$214	\$725	<b>\$1,100</b>
907 N GIBBS ST,	34.066696 -117.748383	REMOVE AND RECONSTRUCT PCC SIDEWALK	4	\$9	1	90	\$771	\$2,611	<b>\$4,000</b>
887 N GIBBS ST,	34.066460 -117.748367	REMOVE AND RECONSTRUCT PCC SIDEWALK	4	\$9	1	198	\$1,696	\$5,744	<b>\$8,900</b>





Public Right-of-Way ADA Transition Plan Report

887 N GIBBS ST,	34.066460 -117.748367	REMOVE AND RECONSTRUCT PCC SIDEWALK	4	\$9	1	65	\$557	\$1,886	<b>\$2,900</b>
305 KINGSLEY AVE,	34.066685 -117.748131	REMOVE AND RECONSTRUCT PCC SIDEWALK	4	\$9	1	215	\$1,842	\$6,238	<b>\$9,700</b>
305 KINGSLEY AVE,	34.066685 -117.748131	REMOVE AND RECONSTRUCT PCC SIDEWALK	4	\$9	1	75	\$643	\$2,176	<b>\$3,400</b>
309 SAN FRANCISCO AVE,	34.065716 -117.748009	REMOVE AND RECONSTRUCT PCC SIDEWALK	4	\$9	1	204	\$1,748	\$5,919	<b>\$9,200</b>
									ALSO CURB BEHIND S/W SEE PHOTOS
309 SAN FRANCISCO AVE,	34.065716 -117.748009	REMOVE AND RECONSTRUCT PCC SIDEWALK	4	\$9	1	140	\$1,199	\$4,062	<b>\$6,300</b>
309 SAN FRANCISCO AVE,	34.065716 -117.748009	REMOVE AND RECONSTRUCT PCC SIDEWALK	4	\$9	1	65	\$557	\$1,886	<b>\$2,900</b>
310 KINGSLEY AVE,	34.066521 -117.748001	REMOVE AND RECONSTRUCT PCC SIDEWALK	4	\$9	1	150	\$1,285	\$4,352	<b>\$6,700</b>
310 KINGSLEY AVE,	34.066521 -117.748001	REMOVE AND RECONSTRUCT PCC SIDEWALK	4	\$9	1	75	\$643	\$2,176	<b>\$3,400</b>
1685 Buchanan,	34.074741 -117.747932	REMOVE AND RECONSTRUCT PCC SIDEWALK	4	\$9	1	15	\$129	\$435	<b>\$700</b>





Public Right-of-Way ADA Transition Plan Report

1658 Buchanan,	34.074329 -117.747910	REMOVE AND RECONSTRUCT PCC SIDEWALK	4	\$9	1	80	\$685	\$2,321	<b>\$3,600</b>
1660 Buchanan,	34.074356 -117.747894	REMOVE AND RECONSTRUCT PCC SIDEWALK	4	\$9	1	90	\$771	\$2,611	<b>\$4,000</b>
317 KINGSLEY AVE,	34.066685 -117.747871	REMOVE AND RECONSTRUCT PCC SIDEWALK	4	\$9	1	130	\$1,114	\$3,772	<b>\$5,800</b>
320 KINGSLEY AVE,	34.066517 -117.747795	REMOVE AND RECONSTRUCT PCC SIDEWALK	4	\$9	1	100	\$857	\$2,901	<b>\$4,500</b>
320 KINGSLEY AVE,	34.066517 -117.747795	REMOVE AND RECONSTRUCT PCC SIDEWALK	4	\$9	1	80	\$685	\$2,321	<b>\$3,600</b>
1701 Buchanan,	34.074921 -117.747704	REMOVE AND RECONSTRUCT PCC SIDEWALK	4	\$9	1	45	\$386	\$1,306	<b>\$2,000</b>
330 KINGSLEY AVE,	34.066517 -117.747582	REMOVE AND RECONSTRUCT PCC SIDEWALK	4	\$9	1	100	\$857	\$2,901	<b>\$4,500</b>
333 SAN FRANCISCO AVE,	34.065712 -117.747505	REMOVE AND RECONSTRUCT PCC SIDEWALK	4	\$9	1	150	\$1,285	\$4,352	<b>\$6,700</b>
333 SAN FRANCISCO AVE,	34.065712 -117.747505	REMOVE AND RECONSTRUCT PCC SIDEWALK	4	\$9	1	60	\$514	\$1,741	<b>\$2,700</b>







Public Right-of-Way ADA Transition Plan Report

335 SAN FRANCISCO AVE,	34.065712 -117.747459	REMOVE AND RECONSTRUCT PCC SIDEWALK	4	\$9	1	240	\$2,056	\$6,963	<b>\$10,800</b>
335 SAN FRANCISCO AVE,	34.065712 -117.747459	REMOVE AND RECONSTRUCT PCC SIDEWALK	4	\$9	1	78	\$668	\$2,263	<b>\$3,500</b>
335 SAN FRANCISCO AVE,	34.065712 -117.747459	REMOVE AND RECONSTRUCT PCC SIDEWALK	4	\$9	1	30	\$257	\$870	<b>\$1,300</b>
1712 Buchanan,	34.074867 -117.747429	REMOVE AND RECONSTRUCT PCC SIDEWALK	4	\$9	1	75	\$643	\$2,176	<b>\$3,400</b>
337 SAN FRANCISCO AVE,	34.065712 -117.747421	REMOVE AND RECONSTRUCT PCC SIDEWALK	4	\$9	1	198	\$1,696	\$5,744	<b>\$8,900</b>
338 KINGSLEY AVE,	34.066513 -117.747414	REMOVE AND RECONSTRUCT PCC SIDEWALK	4	\$9	1	75	\$643	\$2,176	<b>\$3,400</b>
338 KINGSLEY AVE,	34.066513 -117.747414	REMOVE AND RECONSTRUCT PCC SIDEWALK	4	\$9	1	65	\$557	\$1,886	<b>\$2,900</b>
1741 Buchanan,	34.075184 -117.747185	REMOVE AND RECONSTRUCT PCC SIDEWALK	4	\$9	1	30	\$257	\$870	<b>\$1,300</b>
230 Roosevelt,	34.074554 -117.747124	REMOVE AND RECONSTRUCT PCC SIDEWALK	4	\$9	1	60	\$514	\$1,741	<b>\$2,700</b>
									8" CURB/18" GUTTER





Public Right-of-Way ADA Transition Plan Report

1769 Buchanan,	34.075306 -117.746948	REMOVE AND RECONSTRUCT PCC SIDEWALK	4	\$9	1	25	\$214	\$725	<b>\$1,100</b>
1760 Buchanan,	34.075130 -117.746910	REMOVE AND RECONSTRUCT PCC SIDEWALK	4	\$9	1	60	\$514	\$1,741	<b>\$2,700</b>
1783 Buchanan,	34.075371 -117.746857	REMOVE AND RECONSTRUCT PCC SIDEWALK	4	\$9	1	100	\$857	\$2,901	<b>\$4,500</b>
365 SAN FRANCISCO AVE,	34.065708 -117.746826	REMOVE AND RECONSTRUCT PCC SIDEWALK	4	\$9	1	180	\$1,542	\$5,222	<b>\$8,100</b>
365 SAN FRANCISCO AVE,	34.065708 -117.746826	REMOVE AND RECONSTRUCT PCC SIDEWALK	4	\$9	1	36	\$308	\$1,044	<b>\$1,600</b>
365 SAN FRANCISCO AVE,	34.065708 -117.746826	REMOVE AND RECONSTRUCT PCC SIDEWALK	4	\$9	1	32	\$274	\$928	<b>\$1,400</b>
365 SAN FRANCISCO AVE,	34.065708 -117.746826	REMOVE AND RECONSTRUCT PCC SIDEWALK	4	\$9	1	132	\$1,131	\$3,830	<b>\$5,900</b>
373 SAN FRANCISCO AVE,	34.065708 -117.746658	REMOVE AND RECONSTRUCT PCC SIDEWALK	4	\$9	1	156	\$1,337	\$4,526	<b>\$7,000</b>
385 SAN FRANCISCO AVE,	34.065708 -117.746407	REMOVE AND RECONSTRUCT PCC SIDEWALK	4	\$9	1	336	\$2,879	\$9,748	<b>\$15,100</b>





Public Right-of-Way ADA Transition Plan Report

395 SAN FRANCISCO,	34.065704 -117.746201	REMOVE AND RECONSTRUCT PCC SIDEWALK	MODIFY CURB @ STREET/RAISE SIDEWALK	4	\$9	1	500	\$4,284	\$14,506	<b>\$22,500</b>
395 SAN FRANCISCO AVE,	34.065704 -117.746201	REMOVE AND RECONSTRUCT PCC SIDEWALK		4	\$9	1	165	\$1,414	\$4,787	<b>\$7,400</b>
815 N N PALOMARES ST ST,	34.065922 -117.746162	REMOVE AND RECONSTRUCT PCC SIDEWALK		4	\$9	1	25	\$214	\$725	<b>\$1,100</b>
404 KINGSLEY AVE,	34.066189 -117.745918	REMOVE AND RECONSTRUCT PCC SIDEWALK		4	\$9	1	485	\$4,155	\$14,071	<b>\$21,800</b>
404 KINGSLEY AVE,	34.066189 -117.745918	REMOVE AND RECONSTRUCT PCC SIDEWALK		4	\$9	1	165	\$1,414	\$4,787	<b>\$7,400</b>
406 SAN FRANCISCO AVE,	34.065327 -117.745842	REMOVE AND RECONSTRUCT PCC SIDEWALK		4	\$9	1	90	\$771	\$2,611	<b>\$4,000</b>
1804 N GIBBS,	34.075439 -117.745460	REMOVE AND RECONSTRUCT PCC SIDEWALK		4	\$9	1	150	\$1,285	\$4,352	<b>\$6,700</b>
304 Adams,	34.075317 -117.745453	REMOVE AND RECONSTRUCT PCC SIDEWALK		4	\$9	1	25	\$214	\$725	<b>\$1,100</b>
310 Adams,	34.075268 -117.745323	REMOVE AND RECONSTRUCT PCC SIDEWALK		4	\$9	1	25	\$214	\$725	<b>\$1,100</b>





## Public Right-of-Way ADA Transition Plan Report

315 Adams,	34.075390 -117.745155	REMOVE AND RECONSTRUCT PCC SIDEWALK	4	\$9	1	90	\$771	\$2,611	<b>\$4,000</b>
332 Adams,	34.075096 -117.744850	REMOVE AND RECONSTRUCT PCC SIDEWALK	4	\$9	1	85	\$728	\$2,466	<b>\$3,800</b>
331 Adams,	34.075264 -117.744812	REMOVE AND RECONSTRUCT PCC SIDEWALK	4	\$9	1	150	\$1,285	\$4,352	<b>\$6,700</b>
347 Adams,	34.075138 -117.744476	REMOVE AND RECONSTRUCT PCC SIDEWALK	4	\$9	1	40	\$343	\$1,160	<b>\$1,800</b>
352 Adams,	34.074940 -117.744423	REMOVE AND RECONSTRUCT PCC SIDEWALK	4	\$9	1	70	\$600	\$2,031	<b>\$3,100</b>
357 Adams,	34.075062 -117.744263	REMOVE AND RECONSTRUCT PCC SIDEWALK	4	\$9	1	50	\$428	\$1,451	<b>\$2,200</b>
360 Adams,	34.074879 -117.744255	REMOVE AND RECONSTRUCT PCC SIDEWALK	4	\$9	1	40	\$343	\$1,160	<b>\$1,800</b>
361 Adams,	34.075031 -117.744171	REMOVE AND RECONSTRUCT PCC SIDEWALK	4	\$9	1	90	\$771	\$2,611	<b>\$4,000</b>
366 Adams,	34.074833 -117.744125	REMOVE AND RECONSTRUCT PCC SIDEWALK	4	\$9	1	110	\$942	\$3,191	<b>\$4,900</b>



Public Right-of-Way ADA Transition Plan Report

383 E MONTEREY AVEnue,	34.060795 -117.744064	REMOVE AND RECONSTRUCT PCC SIDEWALK	4	\$9	1	25	\$214	\$725	<b>\$1,100</b>
857 N ELEANOR ST	34.065948 -117.743980	REMOVE AND RECONSTRUCT PCC SIDEWALK	4	\$9	1	50	\$428	\$1,451	<b>\$2,200</b>
367 N ELEANOR STreet ,	34.061310 -117.743805	REMOVE AND RECONSTRUCT PCC SIDEWALK	4	\$9	1	250	\$2,142	\$7,253	<b>\$11,200</b>
394 MONTEREY	34.060635 -117.743805	REMOVE AND RECONSTRUCT PCC SIDEWALK	4	\$9	1	500	\$4,284	\$14,506	<b>\$22,500</b>
850 N ELEANOR ST	34.065903 -117.743774	REMOVE AND RECONSTRUCT PCC SIDEWALK	4	\$9	1	100	\$857	\$2,901	<b>\$4,500</b>
370 N ELEANOR STreet ,	34.061348 -117.743614	REMOVE AND RECONSTRUCT PCC SIDEWALK	4	\$9	1	50	\$428	\$1,451	<b>\$2,200</b>
342 N ELEANOR STreet ,	34.061108 -117.743607	REMOVE AND RECONSTRUCT PCC SIDEWALK	4	\$9	1	100	\$857	\$2,901	<b>\$4,500</b>
394 Adams,	34.074615 -117.743523	REMOVE AND RECONSTRUCT PCC SIDEWALK	4	\$9	1	25	\$214	\$725	<b>\$1,100</b>
404 E MONTEREY AVEnue,	34.060642 -117.743515	REMOVE AND RECONSTRUCT PCC SIDEWALK	4	\$9	1	150	\$1,285	\$4,352	<b>\$6,700</b>





## Public Right-of-Way ADA Transition Plan Report

395 Adams,	34.074768 -117.743446	REMOVE AND RECONSTRUCT PCC SIDEWALK	4	\$9	1	100	\$857	\$2,901	<b>\$4,500</b>
1821 N PALOMARES ST,	34.075039 -117.743256	REMOVE AND RECONSTRUCT PCC SIDEWALK	4	\$9	1	75	\$643	\$2,176	<b>\$3,400</b>
1790 N PALOMARES ST,	34.074642 -117.743225	REMOVE AND RECONSTRUCT PCC SIDEWALK	4	\$9	1	125	\$1,071	\$3,627	<b>\$5,600</b>
567 KINGSLEY AVE,	34.066441 -117.742447	REMOVE AND RECONSTRUCT PCC SIDEWALK	4	\$9	1	150	\$1,285	\$4,352	<b>\$6,700</b>
469 E COMMERCIAL ST,	34.059933 -117.742249	REMOVE AND RECONSTRUCT PCC SIDEWALK	4	\$9	1	960	\$8,225	\$27,852	<b>\$43,200</b>
1631 N TOWNE AVE,	34.074924 -117.742111	REMOVE AND RECONSTRUCT PCC SIDEWALK	4	\$9	1	40	\$343	\$1,160	<b>\$1,800</b>
1609 N TOWNE AVE,	34.074661 -117.742104	REMOVE AND RECONSTRUCT PCC SIDEWALK	4	\$9	1	40	\$343	\$1,160	<b>\$1,800</b>
477 E COMMERCIAL ST,	34.059937 -117.742081	REMOVE AND RECONSTRUCT PCC SIDEWALK	4	\$9	1	480	\$4,112	\$13,926	<b>\$21,600</b>
1614 N TOWNE AVE,	34.074738 -117.741905	REMOVE AND RECONSTRUCT PCC SIDEWALK	4	\$9	1	105	\$900	\$3,046	<b>\$4,700</b>



Public Right-of-Way ADA Transition Plan Report

1588 N TOWNE AVE,	34.074425 -117.741898	REMOVE AND RECONSTRUCT PCC SIDEWALK		4	\$9	1	40	\$343	\$1,160	<b>\$1,800</b>
1602 N TOWNE AVE,	34.074593 -117.741898	REMOVE AND RECONSTRUCT PCC SIDEWALK		4	\$9	1	50	\$428	\$1,451	<b>\$2,200</b>
1556 N TOWNE AVE,	34.074043 -117.741882	REMOVE AND RECONSTRUCT PCC SIDEWALK		4	\$9	1	15	\$129	\$435	<b>\$700</b>
861 N Towne Ave,	34.067158 -117.741829	REMOVE AND RECONSTRUCT PCC SIDEWALK		4	\$9	1	65	\$557	\$1,886	<b>\$2,900</b>
610 E E ALVARADO ST,	34.067593 -117.741379	REMOVE AND RECONSTRUCT PCC SIDEWALK		4	\$9	1	40	\$343	\$1,160	<b>\$1,800</b>
1551 Shirley,	34.074120 -117.740951	REMOVE AND RECONSTRUCT PCC SIDEWALK	6"CURB/12"GUT TER IS PONDING	4	\$9	1	125	\$1,071	\$3,627	<b>\$5,600</b>
1563 Shirley,	34.074306 -117.740951	REMOVE AND RECONSTRUCT PCC SIDEWALK		4	\$9	1	75	\$643	\$2,176	<b>\$3,400</b>
636 Verde Vista,	34.073208 -117.740807	REMOVE AND RECONSTRUCT PCC SIDEWALK		4	\$9	1	30	\$257	\$870	<b>\$1,300</b>
1510 Shirley,	34.073498 -117.740746	REMOVE AND RECONSTRUCT PCC SIDEWALK	ADJUST WM	4	\$9	1	250	\$2,142	\$7,253	<b>\$11,200</b>





Public Right-of-Way ADA Transition Plan Report

1522 Shirley,	34.073685 -117.740746	REMOVE AND RECONSTRUCT PCC SIDEWALK		4	\$9	1	70	\$600	\$2,031	<b>\$3,100</b>
642 E E COLUMBIA AVE,	34.068493 -117.740509	REMOVE AND RECONSTRUCT PCC SIDEWALK		4	\$9	1	50	\$428	\$1,451	<b>\$2,200</b>
644 E E COLUMBIA AVE,	34.068497 -117.740456	REMOVE AND RECONSTRUCT PCC SIDEWALK		4	\$9	1	50	\$428	\$1,451	<b>\$2,200</b>
656 E E JEFFERSON AVE	34.069424 -117.740135	REMOVE AND RECONSTRUCT PCC SIDEWALK		4	\$9	1	115	\$985	\$3,336	<b>\$5,200</b>
956 BRADFORD ST,	34.067245 -117.749832	REMOVE AND RECONSTRUCT PCC CURB AND GUTTER	ALL C&G ON ST. 15 BAD	4	\$55	1	15	\$819	\$2,774	<b>\$4,300</b>
1676 Buchanan,	34.074570 -117.747810	REMOVE AND RECONSTRUCT PCC CURB AND GUTTER	10"CURB/18"GU TTER	4	\$55	1	16	\$874	\$2,958	<b>\$4,600</b>
1741 Buchanan,	34.075184 -117.747185	REMOVE AND RECONSTRUCT PCC CURB AND GUTTER	8" CURB/18" GUTTER	4	\$55	1	20	\$1,092	\$3,698	<b>\$5,700</b>
404 KINGSLEY AVE,	34.066189 -117.745918	REMOVE AND RECONSTRUCT PCC CURB AND GUTTER		4	\$55	1	74	\$4,041	\$13,683	<b>\$21,200</b>
407 SAN FRANCISCO AVE,	34.065491 -117.745850	REMOVE AND RECONSTRUCT PCC CURB AND GUTTER		4	\$55	1	57	\$3,112	\$10,539	<b>\$16,300</b>







Public Right-of-Way ADA Transition Plan Report

1551 Shirley,	34.074120 -117.740951	REMOVE AND RECONSTRUCT PCC CURB AND GUTTER	6"CURB/12"GUT TER IS PONDING	4	\$55	1	25	\$1,365	\$4,623	<b>\$7,200</b>
1533 Shirley,	34.073837 -117.740944	REMOVE AND RECONSTRUCT PCC CURB AND GUTTER	6" curb and 12" gutter	4	\$55	1	18	\$983	\$3,328	<b>\$5,200</b>
1585 McKinley/Bradford,	34.073851 -117.749311	REMOVE AND RECONSTRUCT PCC CURB		4	\$31	1	20	\$627	\$2,122	<b>\$3,300</b>
185 E COLUMBIA AVE,	34.068794 -117.750328	REMOVE AND RECONSTRUCT PCC CURB		4	\$31	1	2	\$63	\$212	<b>\$300</b>
1030 BRADFORD,	34.068031 -117.749863	REMOVE AND RECONSTRUCT PCC CURB		4	\$31	1	15	\$470	\$1,592	<b>\$2,500</b>
1030 BRADFORD,	34.068031 -117.749863	REMOVE AND RECONSTRUCT PCC CURB		4	\$31	1	15	\$470	\$1,592	<b>\$2,500</b>
206 ALVARADO	34.067627 -117.749809	REMOVE AND RECONSTRUCT PCC CURB		4	\$31	1	10	\$313	\$1,061	<b>\$1,600</b>
206 ALVARADO	34.067627 -117.749809	REMOVE AND RECONSTRUCT PCC CURB		4	\$31	1	10	\$313	\$1,061	<b>\$1,600</b>
258 KINGSLEY AVE,	34.066525 -117.748955	REMOVE AND RECONSTRUCT PCC CURB		4	\$31	1	6	\$188	\$637	<b>\$1,000</b>





Public Right-of-Way ADA Transition Plan Report

863 N GIBBS ST,	34.066238 -117.748360	REMOVE AND RECONSTRUCT PCC CURB	4	\$31	1	28	\$877	\$2,971	<b>\$4,600</b>
320 KINGSLEY AVE,	34.066517 -117.747795	REMOVE AND RECONSTRUCT PCC CURB	4	\$31	1	21	\$658	\$2,229	<b>\$3,500</b>
333 SAN FRANCISCO AVE,	34.065712 -117.747505	REMOVE AND RECONSTRUCT PCC CURB	4	\$31	1	10	\$313	\$1,061	<b>\$1,600</b>
335 SAN FRANCISCO AVE,	34.065712 -117.747459	REMOVE AND RECONSTRUCT PCC CURB	4	\$31	1	30	\$940	\$3,184	<b>\$4,900</b>
395 SAN FRANCISCO,	34.065704 -117.746201	REMOVE AND RECONSTRUCT PCC CURB	4	\$31	1	100	\$3,134	\$10,612	<b>\$16,400</b>
									MODIFY CURB @ STREET/RAISE SIDEWALK
367 N ELEANOR STreet ,	34.061310 -117.743805	REMOVE AND RECONSTRUCT PCC CURB	4	\$31	1	50	\$1,567	\$5,306	<b>\$8,200</b>
394 MONTEREY	34.060635 -117.743805	REMOVE AND RECONSTRUCT PCC CURB	4	\$31	1	100	\$3,134	\$10,612	<b>\$16,400</b>
515 KINGSLEY AVE,	34.066414 -117.743568	REMOVE AND RECONSTRUCT PCC CURB	4	\$31	1	75	\$2,350	\$7,959	<b>\$12,300</b>
567 KINGSLEY AVE,	34.066441 -117.742447	REMOVE AND RECONSTRUCT PCC CURB	4	\$31	1	20	\$627	\$2,122	<b>\$3,300</b>





Public Right-of-Way ADA Transition Plan Report

477 E COMMERCIAL ST,	34.059937 -117.742081	REMOVE AND RECONSTRUCT PCC CURB	4	\$31	1	80	\$2,507	\$8,490	<b>\$13,200</b>
ALLEY 200 FT N/O ALVARADO BRADFORD,	34.067709 -117.749949	REMOVE AND RECONSTRUCT PCC CROSS GUTTER	4	\$9	1	4	\$36	\$121	<b>\$200</b>
333 SAN FRANCISCO AVE,	34.065712 -117.747505	REMOVE AND RECONSTRUCT PCC CROSS GUTTER	4	\$9	1	10	\$90	\$303	<b>\$500</b>
333 SAN FRANCISCO AVE,	34.065712 -117.747505	REMOVE AND RECONSTRUCT PCC CROSS GUTTER	4	\$9	1	10	\$90	\$303	<b>\$500</b>
1580 Bradford St,	34.073597 -117.749336	GRIND PCC SIDEWALK	4	\$5	1	5	\$23	\$78	<b>\$100</b>
1582 Bradford St,	34.073616 -117.749321	GRIND PCC SIDEWALK	4	\$5	1	5	\$23	\$78	<b>\$100</b>
1582 Bradford St,	34.073616 -117.749321	GRIND PCC SIDEWALK	4	\$5	1	5	\$23	\$78	<b>\$100</b>
1659 Buchanan,	34.074387 -117.748093	GRIND PCC SIDEWALK	4	\$5	1	5	\$23	\$78	<b>\$100</b>
1673 Buchanan,	34.074570 -117.748016	GRIND PCC SIDEWALK	4	\$5	1	5	\$23	\$78	<b>\$100</b>





Public Right-of-Way ADA Transition Plan Report

309 SAN FRANCISCO AVE,	34.065716 -117.748009	GRIND PCC SIDEWALK	ALSO CURB BEHIND S/W SEE PHOTOS	4	\$5	1	6	\$28	\$93	<b>\$100</b>
1676 Buchanan,	34.074570 -117.747810	GRIND PCC SIDEWALK	10"CURB/18"GUTTER	4	\$5	1	5	\$23	\$78	<b>\$100</b>
1741 Buchanan,	34.075184 -117.747185	GRIND PCC SIDEWALK	8" CURB/18" GUTTER	4	\$5	1	5	\$23	\$78	<b>\$100</b>
365 SAN FRANCISCO AVE,	34.065708 -117.746826	GRIND PCC SIDEWALK		4	\$5	1	6	\$28	\$93	<b>\$100</b>
1804 N GIBBS,	34.075439 -117.745460	GRIND PCC SIDEWALK		4	\$5	1	5	\$23	\$78	<b>\$100</b>
324 Adams,	34.075161 -117.745026	GRIND PCC SIDEWALK		4	\$5	1	5	\$23	\$78	<b>\$100</b>
346 Adams,	34.074989 -117.744553	GRIND PCC SIDEWALK		4	\$5	1	5	\$23	\$78	<b>\$100</b>
360 Adams,	34.074879 -117.744255	GRIND PCC SIDEWALK		4	\$5	1	5	\$23	\$78	<b>\$100</b>
855 N ELEANOR ST	34.065929 -117.743973	GRIND PCC SIDEWALK		4	\$5	1	4	\$18	\$62	<b>\$100</b>





Public Right-of-Way ADA Transition Plan Report

1790 N PALOMARES ST,	34.074642 -117.743225	GRIND PCC SIDEWALK		4	\$5	1	5	\$23	\$78	<b>\$100</b>
820 Boston Place,	34.066711 -117.742744	GRIND PCC SIDEWALK		4	\$5	1	5	\$23	\$78	<b>\$100</b>
1631 N TOWNE AVE,	34.074924 -117.742111	GRIND PCC SIDEWALK		4	\$5	1	5	\$23	\$78	<b>\$100</b>
1595 N TOWNE AVE,	34.074493 -117.742096	GRIND PCC SIDEWALK		4	\$5	1	5	\$23	\$78	<b>\$100</b>
1572 N TOWNE AVE,	34.074234 -117.741890	GRIND PCC SIDEWALK		4	\$5	1	5	\$23	\$78	<b>\$100</b>
647 E E COLUMBIA AVE,	34.068661 -117.740402	GRIND PCC SIDEWALK		4	\$5	1	5	\$23	\$78	<b>\$100</b>
657 E E JEFFERSON AVE	34.069588 -117.740135	GRIND PCC SIDEWALK		4	\$5	1	5	\$23	\$78	<b>\$100</b>
395 SAN FRANCISCO,	34.065704 -117.746201	EXCAVATE, GRADE, AND CONSTRUCT RETAINING CURB OR SLOUGH WALL	MODIFY CURB @ STREET/RAISE SIDEWALK	4	\$43	1	100	\$4,328	\$14,656	<b>\$22,700</b>
1560 Boadford St.	34.073393 -117.749458	EXCAVATE, GRADE, AND CONSTRUCT PCC CURB AND GUTTER		4	\$89	1	1	\$89	\$301	<b>\$500</b>



East Side Toby Way,	34.059878 -117.742199	EXCAVATE, GRADE, AND CONSTRUCT NEW PCC SIDEWALK		4	\$9	1	1500	\$13,683	\$46,335	<b>\$71,800</b>
West Side Toby Way,	34.059878 -117.742199	EXCAVATE, GRADE, AND CONSTRUCT NEW PCC SIDEWALK		4	\$9	1	500	\$4,561	\$15,445	<b>\$23,900</b>

**DISTRICT: 5**

**COUNT OF DEFICIENCIES: 6**

**TOTAL COST SUMMARY: \$20,200**

Full Address	GPS	Item Description	Notes	Priority	Unit Cost	Quantity	Area	Subtotal	Escalated Total	Total Cost Estimated
59 Village Loop	34.038612 -117.777695	ROOT SHAVE		4	\$113	1	0	\$113	\$382	<b>\$600</b>
30 Village Loop Road,	34.038876 -117.773537	REMOVE TREE		4	\$1,136	1	0	\$1,136	\$3,848	<b>\$6,000</b>
30 Village Loop Road,	34.038876 -117.773537	REMOVE EXISTING IMPROVEMENTS AND CONSTRUCT PCC DRIVEWAY APPROAC		4	\$10	1	100	\$1,015	\$3,437	<b>\$5,300</b>
59 Village Loop	34.038612 -117.777695	REMOVE AND RECONSTRUCT PCC SIDEWALK		4	\$9	1	64	\$548	\$1,857	<b>\$2,900</b>
59 Village Loop Road	34.038612 -117.777695	REMOVE AND RECONSTRUCT PCC SIDEWALK		4	\$9	1	80	\$685	\$2,321	<b>\$3,600</b>
30 Village Loop Road	34.038876 -117.773537	REMOVE AND RECONSTRUCT PCC SIDEWALK		4	\$9	1	40	\$343	\$1,160	<b>\$1,800</b>

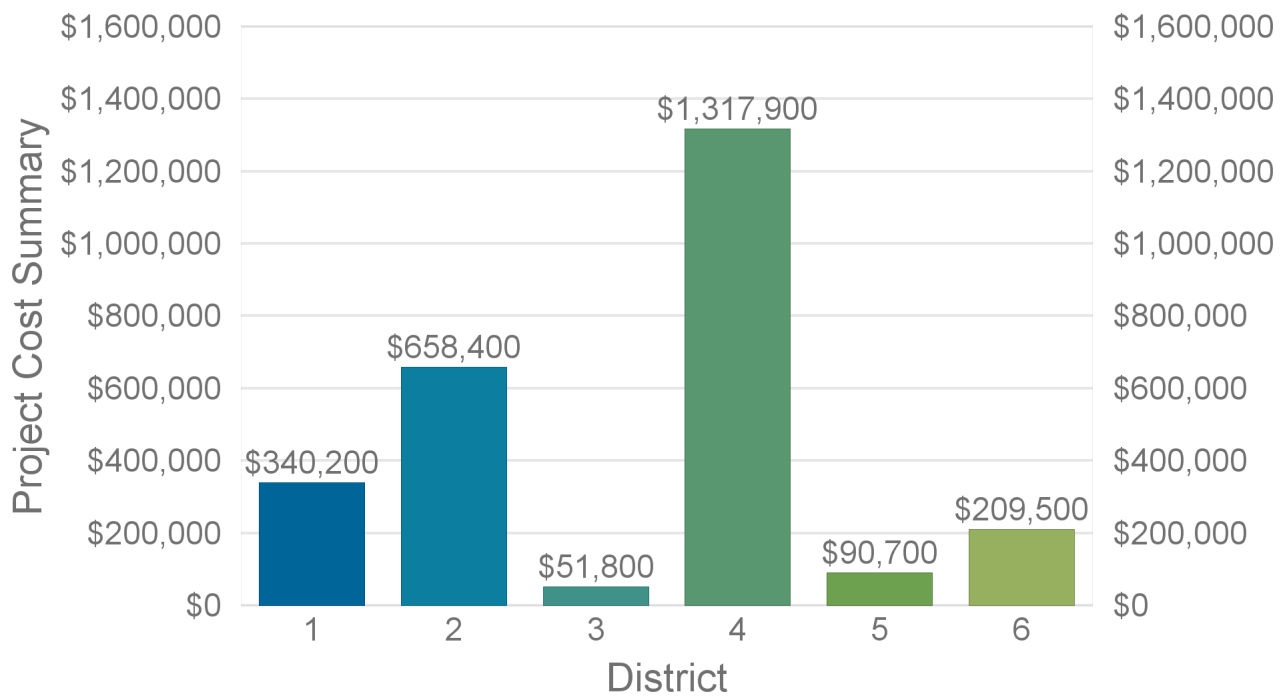




**Total District Cost Estimate Summary Table for Year 2046 :**

	Priority 1 Estimated Costs	Priority 2 Estimated Costs	Priority 3 Estimated Costs	Priority 4 Estimated Costs	Total Estimated Project Costs
<b>District 1</b>	\$0	\$0	\$0	\$340,200	<b>\$340,200</b>
<b>District 2</b>	\$0	\$0	\$0	\$658,400	<b>\$658,400</b>
<b>District 3</b>	\$0	\$0	\$0	\$51,800	<b>\$51,800</b>
<b>District 4</b>	\$0	\$0	\$0	\$1,317,900	<b>\$1,317,900</b>
<b>District 5</b>	\$0	\$0	\$0	\$90,700	<b>\$90,700</b>
<b>District 6</b>	\$0	\$0	\$0	\$209,500	<b>\$209,500</b>
<b>Total</b>	<b>\$0</b>	<b>\$0</b>	<b>\$0</b>	<b>\$2,668,500</b>	<b>\$2,668,500</b>

**Total Estimated Cost by District for Year 2046**





**DISTRICT: 1**

**COUNT OF DEFICIENCIES: 93**

**TOTAL COST SUMMARY:**

**\$340,200**

Full Address	GPS	Item Description	Notes	Priority	Unit Cost	Quantity	Area	Subtotal	Escalated Total	Total Cost Estimated
2304 Canterbury Ave	34.065567 -117.794632	ROOT SHAVE	Check ROW for root shave	4	\$113	1	0	\$113	\$401	<b>\$600</b>
2288 Canterbury Ave	34.065746 -117.794243	ROOT SHAVE	Check ROW for root shave	4	\$113	1	0	\$113	\$401	<b>\$600</b>
2248 Belinda Ave	34.067558 -117.793861	ROOT SHAVE		4	\$113	1	0	\$113	\$401	<b>\$600</b>
2231 Concord Ave	34.068569 -117.793861	ROOT SHAVE	Check ROW for root shave	4	\$113	1	0	\$113	\$401	<b>\$600</b>
1471 Holt St	34.061874 -117.774170	ROOT SHAVE		4	\$113	1	0	\$113	\$401	<b>\$600</b>
293 CELIA	34.059055 -117.794983	REMOVE TREE		4	\$1,136	1	0	\$1,136	\$4,040	<b>\$6,300</b>
293 CELIA	34.059055 -117.794983	REMOVE EXISTING IMPROVEMENTS AND CONSTRUCT PCC DRIVEWAY APPROAC		4	\$10	1	100	\$1,015	\$3,609	<b>\$5,600</b>
Laurel	34.064236 -117.793861	REMOVE EXISTING IMPROVEMENTS AND CONSTRUCT PCC DRIVEWAY APPROAC		4	\$10	1	50	\$508	\$1,805	<b>\$2,800</b>



A BUREAU VERITAS GROUP COMPANY





Public Right-of-Way ADA Transition Plan Report

Laurel	34.064236 -117.793861	REMOVE EXISTING IMPROVEMENTS AND CONSTRUCT PCC DRIVEWAY APPROAC	4	\$10	1	50	\$508	\$1,805	<b>\$2,800</b>
1399 Weber	34.072224 -117.774933	REMOVE EXISTING IMPROVEMENTS AND CONSTRUCT PCC DRIVEWAY APPROAC	4	\$10	1	180	\$1,827	\$6,497	<b>\$10,100</b>
1395 Holt St	34.061920 -117.772507	REMOVE EXISTING IMPROVEMENTS AND CONSTRUCT PCC ALLEY APPROACH	4	\$5,757	1	0	\$5,757	\$20,468	<b>\$31,700</b>
2504 KELLOGG	34.061920 -117.799583	REMOVE AND RECONSTRUCT PCC SIDEWALK	4	\$9	1	100	\$857	\$3,046	<b>\$4,700</b>
2492 KELLOGG	34.061817 -117.799400	REMOVE AND RECONSTRUCT PCC SIDEWALK	4	\$9	1	50	\$428	\$1,523	<b>\$2,400</b>
2485 KELLOGG	34.062054 -117.799278	REMOVE AND RECONSTRUCT PCC SIDEWALK	4	\$9	1	75	\$643	\$2,285	<b>\$3,500</b>
2479 KELLOGG	34.062149 -117.799141	REMOVE AND RECONSTRUCT PCC SIDEWALK	4	\$9	1	5	\$43	\$152	<b>\$200</b>
2480 KELLOGG	34.062023 -117.799103	REMOVE AND RECONSTRUCT PCC SIDEWALK	4	\$9	1	10	\$86	\$305	<b>\$500</b>
2480 KELLOGG	34.062023 -117.799103	REMOVE AND RECONSTRUCT PCC SIDEWALK	4	\$9	1	10	\$86	\$305	<b>\$500</b>





Public Right-of-Way ADA Transition Plan Report

2449 KELLOGG	34.062668 -117.798378	REMOVE AND RECONSTRUCT PCC SIDEWALK	4	\$9	1	0	\$9	\$30	<b>\$0</b>
2449 KELLOGG	34.062672 -117.798370	REMOVE AND RECONSTRUCT PCC SIDEWALK	4	\$9	1	0	\$9	\$30	<b>\$0</b>
2450 KELLOGG	34.062550 -117.798332	REMOVE AND RECONSTRUCT PCC SIDEWALK	4	\$9	1	75	\$643	\$2,285	<b>\$3,500</b>
2443 KELLOGG	34.062763 -117.798233	REMOVE AND RECONSTRUCT PCC SIDEWALK	4	\$9	1	100	\$857	\$3,046	<b>\$4,700</b>
2444 KELLOGG	34.062614 -117.798225	REMOVE AND RECONSTRUCT PCC SIDEWALK	4	\$9	1	100	\$857	\$3,046	<b>\$4,700</b>
2443 KELLOGG	34.062763 -117.798218	REMOVE AND RECONSTRUCT PCC SIDEWALK	4	\$9	1	100	\$857	\$3,046	<b>\$4,700</b>
2444 KELLOGG	34.062668 -117.798157	REMOVE AND RECONSTRUCT PCC SIDEWALK	4	\$9	1	100	\$857	\$3,046	<b>\$4,700</b>
2437 KELLOGG	34.062843 -117.798111	REMOVE AND RECONSTRUCT PCC SIDEWALK	4	\$9	1	50	\$428	\$1,523	<b>\$2,400</b>
2437 KELLOGG	34.062889 -117.798050	REMOVE AND RECONSTRUCT PCC SIDEWALK	4	\$9	1	50	\$428	\$1,523	<b>\$2,400</b>





Public Right-of-Way ADA Transition Plan Report

364 LOMBARD	34.059589 -117.797005	REMOVE AND RECONSTRUCT PCC SIDEWALK		4	\$9	1	50	\$428	\$1,523	<b>\$2,400</b>
364 LOMBARD	34.059589 -117.797005	REMOVE AND RECONSTRUCT PCC SIDEWALK		4	\$9	1	25	\$214	\$762	<b>\$1,200</b>
286 LOMBARD	34.059036 -117.796669	REMOVE AND RECONSTRUCT PCC SIDEWALK		4	\$9	1	50	\$428	\$1,523	<b>\$2,400</b>
286 LOMBARD	34.059036 -117.796669	REMOVE AND RECONSTRUCT PCC SIDEWALK		4	\$9	1	100	\$857	\$3,046	<b>\$4,700</b>
387 RANDY	34.059940 -117.796463	REMOVE AND RECONSTRUCT PCC SIDEWALK	WMB	4	\$9	1	15	\$129	\$457	<b>\$700</b>
355 RANDY	34.059658 -117.796295	REMOVE AND RECONSTRUCT PCC SIDEWALK	WMB	4	\$9	1	15	\$129	\$457	<b>\$700</b>
344 RANDY	34.059643 -117.796066	REMOVE AND RECONSTRUCT PCC SIDEWALK	WMB	4	\$9	1	15	\$129	\$457	<b>\$700</b>
285 RANDY	34.059044 -117.795937	REMOVE AND RECONSTRUCT PCC SIDEWALK	WMB	4	\$9	1	15	\$129	\$457	<b>\$700</b>
306 RANDY	34.059311 -117.795868	REMOVE AND RECONSTRUCT PCC SIDEWALK	WMB	4	\$9	1	15	\$129	\$457	<b>\$700</b>





Public Right-of-Way ADA Transition Plan Report

2465 LEEBEE	34.058414 -117.795715	REMOVE AND RECONSTRUCT PCC SIDEWALK		4	\$9	1	50	\$428	\$1,523	<b>\$2,400</b>
228 RANDY	34.058617 -117.795471	REMOVE AND RECONSTRUCT PCC SIDEWALK	WMB	4	\$9	1	15	\$129	\$457	<b>\$700</b>
2450 LEEBEE	34.058254 -117.795418	REMOVE AND RECONSTRUCT PCC SIDEWALK	WMB	4	\$9	1	15	\$129	\$457	<b>\$700</b>
335 CELIA	34.059345 -117.795151	REMOVE AND RECONSTRUCT PCC SIDEWALK		4	\$9	1	15	\$129	\$457	<b>\$700</b>
293 CELIA	34.059055 -117.794983	REMOVE AND RECONSTRUCT PCC SIDEWALK		4	\$9	1	50	\$428	\$1,523	<b>\$2,400</b>
2279 Belinda Ave	34.067307 -117.794807	REMOVE AND RECONSTRUCT PCC SIDEWALK		4	\$9	1	50	\$428	\$1,523	<b>\$2,400</b>
2307 Canterbury Ave	34.065697 -117.794754	REMOVE AND RECONSTRUCT PCC SIDEWALK		4	\$9	1	75	\$643	\$2,285	<b>\$3,500</b>
2304 Canterbury Ave	34.065567 -117.794632	REMOVE AND RECONSTRUCT PCC SIDEWALK	Check ROW for root shave	4	\$9	1	50	\$428	\$1,523	<b>\$2,400</b>
2256 Concord Ave	34.068081 -117.794502	REMOVE AND RECONSTRUCT PCC SIDEWALK	Adjust W.M to grade	4	\$9	1	10	\$86	\$305	<b>\$500</b>





Public Right-of-Way ADA Transition Plan Report

2267 Belinda Ave	34.067467 -117.794464	REMOVE AND RECONSTRUCT PCC SIDEWALK		4	\$9	1	75	\$643	\$2,285	<b>\$3,500</b>
2296 Canterbury Ave	34.065655 -117.794441	REMOVE AND RECONSTRUCT PCC SIDEWALK		4	\$9	1	50	\$428	\$1,523	<b>\$2,400</b>
2250 Concord Ave	34.068161 -117.794334	REMOVE AND RECONSTRUCT PCC SIDEWALK	Adjust W.M to grade	4	\$9	1	10	\$86	\$305	<b>\$500</b>
2288 Canterbury Ave	34.065746 -117.794243	REMOVE AND RECONSTRUCT PCC SIDEWALK	Check ROW for root shave	4	\$9	1	60	\$514	\$1,828	<b>\$2,800</b>
2260 Belinda Ave	34.067402 -117.794197	REMOVE AND RECONSTRUCT PCC SIDEWALK		4	\$9	1	75	\$643	\$2,285	<b>\$3,500</b>
2216 Farringdon Ave	34.069862 -117.794174	REMOVE AND RECONSTRUCT PCC SIDEWALK		4	\$9	1	100	\$857	\$3,046	<b>\$4,700</b>
2271 Carlton Ave	34.066784 -117.794159	REMOVE AND RECONSTRUCT PCC SIDEWALK		4	\$9	1	50	\$428	\$1,523	<b>\$2,400</b>
2280 Canterbury Ave	34.065834 -117.794052	REMOVE AND RECONSTRUCT PCC SIDEWALK	6" curb 18" gutter	4	\$9	1	25	\$214	\$762	<b>\$1,200</b>
2205 Farringdon Ave	34.070171 -117.793953	REMOVE AND RECONSTRUCT PCC SIDEWALK		4	\$9	1	50	\$428	\$1,523	<b>\$2,400</b>





Public Right-of-Way ADA Transition Plan Report

2248 Belinda Ave	34.067558 -117.793861	REMOVE AND RECONSTRUCT PCC SIDEWALK		4	\$9	1	50	\$428	\$1,523	<b>\$2,400</b>
2231 Concord Ave	34.068569 -117.793861	REMOVE AND RECONSTRUCT PCC SIDEWALK	Check ROW for root shave	4	\$9	1	125	\$1,071	\$3,808	<b>\$5,900</b>
2272 Canterbury Ave	34.065926 -117.793854	REMOVE AND RECONSTRUCT PCC SIDEWALK		4	\$9	1	50	\$428	\$1,523	<b>\$2,400</b>
1360 Cromwell St	34.069729 -117.793297	REMOVE AND RECONSTRUCT PCC SIDEWALK		4	\$9	1	75	\$643	\$2,285	<b>\$3,500</b>
2242 Carlton Ave	34.067013 -117.793274	REMOVE AND RECONSTRUCT PCC SIDEWALK		4	\$9	1	50	\$428	\$1,523	<b>\$2,400</b>
1352 Cromwell St	34.069633 -117.793228	REMOVE AND RECONSTRUCT PCC SIDEWALK		4	\$9	1	50	\$428	\$1,523	<b>\$2,400</b>
2224 Belinda Ave	34.067875 -117.793182	REMOVE AND RECONSTRUCT PCC SIDEWALK		4	\$9	1	60	\$514	\$1,828	<b>\$2,800</b>
2201 Concord Ave	34.068962 -117.793015	REMOVE AND RECONSTRUCT PCC SIDEWALK		4	\$9	1	75	\$643	\$2,285	<b>\$3,500</b>
1471 Holt St	34.061874 -117.774170	REMOVE AND RECONSTRUCT PCC SIDEWALK		4	\$9	1	50	\$428	\$1,523	<b>\$2,400</b>





## Public Right-of-Way ADA Transition Plan Report

1451 Holt St	34.061886 -117.773766	REMOVE AND RECONSTRUCT PCC SIDEWALK	4	\$9	1	300	\$2,570	\$9,139	<b>\$14,200</b>
1407 Holt St	34.061909 -117.772873	REMOVE AND RECONSTRUCT PCC SIDEWALK	4	\$9	1	525	\$4,498	\$15,993	<b>\$24,800</b>
S/W Corner at 1st & 1st Street	34.058228 -117.769806	REMOVE AND RECONSTRUCT PCC SIDEWALK	4	\$9	1	300	\$2,570	\$9,139	<b>\$14,200</b>
651 Main	34.063976 -117.752274	REMOVE AND RECONSTRUCT PCC SIDEWALK	4	\$9	1	60	\$514	\$1,828	<b>\$2,800</b>
Main & Pearl	34.064552 -117.752197	REMOVE AND RECONSTRUCT PCC SIDEWALK	4	\$9	1	120	\$1,028	\$3,656	<b>\$5,700</b>
Main & Pearl	34.064552 -117.752197	REMOVE AND RECONSTRUCT PCC SIDEWALK	4	\$9	1	120	\$1,028	\$3,656	<b>\$5,700</b>
103 Pearl	34.064629 -117.750473	REMOVE AND RECONSTRUCT PCC SIDEWALK	4	\$9	1	100	\$857	\$3,046	<b>\$4,700</b>
103 Pearl	34.064629 -117.750473	REMOVE AND RECONSTRUCT PCC SIDEWALK	4	\$9	1	100	\$857	\$3,046	<b>\$4,700</b>
702 Garey	34.064671 -117.750313	REMOVE AND RECONSTRUCT PCC SIDEWALK	4	\$9	1	80	\$685	\$2,437	<b>\$3,800</b>



Public Right-of-Way ADA Transition Plan Report

2231 Concord Ave	34.068569 -117.793861	REMOVE AND RECONSTRUCT PCC CURB AND GUTTER	Check ROW for root shave	4	\$55	1	20	\$1,092	\$3,883	<b>\$6,000</b>
AT LOMBARD & LEEBEE	34.058311 -117.796486	REMOVE AND RECONSTRUCT PCC CURB		4	\$31	1	20	\$627	\$2,229	<b>\$3,500</b>
360 RANDY	34.059784 -117.796150	GRIND PCC SIDEWALK		4	\$5	1	5	\$23	\$82	<b>\$100</b>
2284 Belinda Ave	34.067085 -117.794876	GRIND PCC SIDEWALK		4	\$5	1	5	\$23	\$82	<b>\$100</b>
2253 Carlton Ave	34.067024 -117.793648	GRIND PCC SIDEWALK		4	\$5	1	10	\$46	\$163	<b>\$300</b>
2237 Belinda Ave	34.067863 -117.793617	GRIND PCC SIDEWALK		4	\$5	1	5	\$23	\$82	<b>\$100</b>
2247 Carlton Ave	34.067104 -117.793480	GRIND PCC SIDEWALK		4	\$5	1	5	\$23	\$82	<b>\$100</b>
2256 Canterbury Ave	34.066105 -117.793465	GRIND PCC SIDEWALK	6" curb 18" gutter	4	\$5	1	5	\$23	\$82	<b>\$100</b>
2248 Carlton Ave	34.066933 -117.793442	GRIND PCC SIDEWALK		4	\$5	1	5	\$23	\$82	<b>\$100</b>







Public Right-of-Way ADA Transition Plan Report

2204 Concord Ave	34.068768 -117.793030	GRIND PCC SIDEWALK		4	\$5	1	5	\$23	\$82	<b>\$100</b>
1324 Cromwell St	34.069283 -117.792992	GRIND PCC SIDEWALK		4	\$5	1	5	\$23	\$82	<b>\$100</b>
2250 Kellogg Park Dr	34.065014 -117.792770	GRIND PCC SIDEWALK		4	\$5	1	4	\$18	\$65	<b>\$100</b>
1360 Casa Vista Dr	34.070591 -117.766159	GRIND PCC SIDEWALK		4	\$5	1	5	\$23	\$82	<b>\$100</b>
733 Garey	34.064899 -117.750649	GRIND PCC SIDEWALK		4	\$5	1	5	\$23	\$82	<b>\$100</b>
722 Garey	34.064873 -117.750420	GRIND PCC SIDEWALK		4	\$5	1	10	\$46	\$163	<b>\$300</b>
2280 Canterbury Ave	34.065834 -117.794052	EXCAVATE, GRADE, AND CONSTRUCT PCC CURB AND GUTTER	6" curb 18" gutter	4	\$89	1	5	\$444	\$1,578	<b>\$2,400</b>
2256 Canterbury Ave	34.066105 -117.793465	EXCAVATE, GRADE, AND CONSTRUCT PCC CURB AND GUTTER	6" curb 18" gutter	4	\$89	1	20	\$1,775	\$6,313	<b>\$9,800</b>
1518 Lavita Ave	34.068680 -117.778900	EXCAVATE, GRADE, AND CONSTRUCT NEW PCC SIDEWALK	REMOVE BUSHES	4	\$9	1	70	\$639	\$2,270	<b>\$3,500</b>







Public Right-of-Way ADA Transition Plan Report

1776 ARALIA, Pomona, CA	34.038971 -117.763969	REMOVE TREE		4	\$1,136	1	0	\$1,136	\$4,040	<b>\$6,300</b>
1731 HAMILTON, Pomona, CA	34.039829 -117.763191	REMOVE TREE		4	\$1,136	1	0	\$1,136	\$4,040	<b>\$6,300</b>
1745 HAMILTON, Pomona, CA	34.039581 -117.763176	REMOVE TREE	PINE	4	\$1,136	1	0	\$1,136	\$4,040	<b>\$6,300</b>
1696 HAMILTON, Pomona, CA	34.040592 -117.763084	REMOVE TREE	TREE(PINE)	4	\$1,136	1	0	\$1,136	\$4,040	<b>\$6,300</b>
1720 HAMILTON, Pomona, CA	34.040134 -117.763069	REMOVE TREE	TRIM TREE	4	\$1,136	1	0	\$1,136	\$4,040	<b>\$6,300</b>
1752 HAMILTON, Pomona, CA	34.039471 -117.763046	REMOVE TREE	STREET CONC REPAIR 500 SF	4	\$1,136	2	0	\$2,273	\$8,081	<b>\$12,500</b>
1725 WATERS, Pomona, CA	34.039932 -117.762138	REMOVE TREE		4	\$1,136	1	0	\$1,136	\$4,040	<b>\$6,300</b>
1731 WATERS, Pomona, CA	34.039825 -117.762131	REMOVE TREE		4	\$1,136	1	0	\$1,136	\$4,040	<b>\$6,300</b>
1743 WATERS, Pomona, CA	34.039604 -117.762123	REMOVE TREE		4	\$1,136	1	0	\$1,136	\$4,040	<b>\$6,300</b>





Public Right-of-Way ADA Transition Plan Report

1755 WATERS, Pomona, CA	34.039383 -117.762115	REMOVE TREE	4	\$1,136	1	0	\$1,136	\$4,040	<b>\$6,300</b>
1684 WATERS, Pomona, CA	34.040672 -117.762024	REMOVE TREE	4	\$1,136	1	0	\$1,136	\$4,040	<b>\$6,300</b>
1714 WATERS, Pomona, CA	34.040119 -117.762009	REMOVE TREE	4	\$1,136	1	0	\$1,136	\$4,040	<b>\$6,300</b>
1720 WATERS, Pomona, CA	34.040009 -117.762009	REMOVE TREE	4	\$1,136	1	0	\$1,136	\$4,040	<b>\$6,300</b>
1744 WATERS, Pomona, CA	34.039570 -117.761993	REMOVE TREE	4	\$1,136	1	0	\$1,136	\$4,040	<b>\$6,300</b>
1644 WATERS, Pomona, CA	34.041416 -117.761681	REMOVE TREE	4	\$1,136	1	0	\$1,136	\$4,040	<b>\$6,300</b>
1630 WATERS, Pomona, CA	34.041626 -117.761520	REMOVE TREE	4	\$1,136	1	0	\$1,136	\$4,040	<b>\$6,300</b>
866 E 4th St, Pomona, CA	34.056229 -117.739891	REMOVE TREE	4	\$1,136	2	0	\$2,273	\$8,081	<b>\$12,500</b>
872 E 4th St, Pomona, CA	34.056232 -117.739761	REMOVE TREE	4	\$1,136	1	0	\$1,136	\$4,040	<b>\$6,300</b>





Public Right-of-Way ADA Transition Plan Report

880 E 4th St, Pomona, CA	34.056236 -117.739594	REMOVE TREE	4	\$1,136	1	0	\$1,136	\$4,040	<b>\$6,300</b>
1371 2nd St, Pomona, CA	34.057411 -117.769135	REMOVE EXISTING IMPROVEMENTS AND CONSTRUCT PCC DRIVEWAY APPROAC	4	\$10	1	120	\$1,218	\$4,331	<b>\$6,700</b>
1724 MANOR, Pomona, CA	34.040199 -117.763672	REMOVE EXISTING IMPROVEMENTS AND CONSTRUCT PCC DRIVEWAY APPROAC	4	\$10	1	100	\$1,015	\$3,609	<b>\$5,600</b>
1019 FREMONT, Pomona, CA	34.041012 -117.761391	REMOVE EXISTING IMPROVEMENTS AND CONSTRUCT PCC DRIVEWAY APPROAC	4	\$10	1	100	\$1,015	\$3,609	<b>\$5,600</b>
100-156 S Towne Ave, Pomona, CA	34.058907 -117.741364	REMOVE EXISTING IMPROVEMENTS AND CONSTRUCT PCC DRIVEWAY APPROAC	4	\$10	1	240	\$2,436	\$8,662	<b>\$13,400</b>
829 E 3rd St, Pomona, CA	34.057213 -117.740723	REMOVE EXISTING IMPROVEMENTS AND CONSTRUCT PCC DRIVEWAY APPROAC	4	\$10	1	100	\$1,015	\$3,609	<b>\$5,600</b>
858 E 1st St, Pomona, CA	34.058910 -117.740089	REMOVE EXISTING IMPROVEMENTS AND CONSTRUCT PCC DRIVEWAY APPROAC	4	\$10	1	240	\$2,436	\$8,662	<b>\$13,400</b>
816-858 E 1st St, Pomona, CA	34.058887 -117.740959	REMOVE EXISTING IMPROVEMENTS AND CONSTRUCT PCC ALLEY APPROACH	4	\$5,757	1	0	\$5,757	\$20,468	<b>\$31,700</b>
1406 2nd St, Pomona, CA	34.057278 -117.770142	REMOVE AND RECONSTRUCT PCC SIDEWALK	4	\$9	1	150	\$1,285	\$4,569	<b>\$7,100</b>





Public Right-of-Way ADA Transition Plan Report

1687 CATALINA, Pomona, CA	34.040352 -117.766472	REMOVE AND RECONSTRUCT PCC SIDEWALK		4	\$9	1	150	\$1,285	\$4,569	<b>\$7,100</b>
1293 COLONY, Pomona, CA	34.040256 -117.766090	REMOVE AND RECONSTRUCT PCC SIDEWALK	Cracking on Calatina, west side of property	4	\$9	1	150	\$1,285	\$4,569	<b>\$7,100</b>
1293 COLONY, Pomona, CA	34.040256 -117.766090	REMOVE AND RECONSTRUCT PCC SIDEWALK	Need field verification	4	\$9	1	50	\$428	\$1,523	<b>\$2,400</b>
1711 CATALINA, Pomona, CA	34.039890 -117.765984	REMOVE AND RECONSTRUCT PCC SIDEWALK		4	\$9	1	15	\$129	\$457	<b>\$700</b>
1714 CATALINA, Pomona, CA	34.039898 -117.765816	REMOVE AND RECONSTRUCT PCC SIDEWALK	15' east of the corner on calatina, front of property	4	\$9	1	150	\$1,285	\$4,569	<b>\$7,100</b>
1714 CATALINA, Pomona, CA	34.039898 -117.765816	REMOVE AND RECONSTRUCT PCC SIDEWALK	Need field verification	4	\$9	1	100	\$857	\$3,046	<b>\$4,700</b>
1722 CATALINA, Pomona, CA	34.039764 -117.765671	REMOVE AND RECONSTRUCT PCC SIDEWALK	Need field verification	4	\$9	1	150	\$1,285	\$4,569	<b>\$7,100</b>
1722 CATALINA, Pomona, CA	34.039764 -117.765671	REMOVE AND RECONSTRUCT PCC SIDEWALK		4	\$9	1	15	\$129	\$457	<b>\$700</b>
1733 CATALINA, Pomona, CA	34.039528 -117.765595	REMOVE AND RECONSTRUCT PCC SIDEWALK	Front of property, 5' east of entrance	4	\$9	1	100	\$857	\$3,046	<b>\$4,700</b>





Public Right-of-Way ADA Transition Plan Report

1733 CATALINA, Pomona, CA	34.039528 -117.765595	REMOVE AND RECONSTRUCT PCC SIDEWALK		4	\$9	1	50	\$428	\$1,523	<b>\$2,400</b>
1753 CATALINA, Pomona, CA	34.039192 -117.765236	REMOVE AND RECONSTRUCT PCC SIDEWALK		4	\$9	1	150	\$1,285	\$4,569	<b>\$7,100</b>
1756 CATALINA, Pomona, CA	34.039200 -117.765068	REMOVE AND RECONSTRUCT PCC SIDEWALK	WMB	4	\$9	1	150	\$1,285	\$4,569	<b>\$7,100</b>
1784 CATALINA, Pomona, CA	34.038734 -117.764572	REMOVE AND RECONSTRUCT PCC SIDEWALK		4	\$9	1	250	\$2,142	\$7,616	<b>\$11,800</b>
1790 CATALINA, Pomona, CA	34.038635 -117.764465	REMOVE AND RECONSTRUCT PCC SIDEWALK		4	\$9	1	150	\$1,285	\$4,569	<b>\$7,100</b>
1767 ARALIA, Pomona, CA	34.039215 -117.764122	REMOVE AND RECONSTRUCT PCC SIDEWALK	in front of the property	4	\$9	1	75	\$643	\$2,285	<b>\$3,500</b>
1767 ARALIA, Pomona, CA	34.039215 -117.764122	REMOVE AND RECONSTRUCT PCC SIDEWALK	Need field verification	4	\$9	1	75	\$643	\$2,285	<b>\$3,500</b>
1758 ARALIA, Pomona, CA	34.039444 -117.764099	REMOVE AND RECONSTRUCT PCC SIDEWALK		4	\$9	1	75	\$643	\$2,285	<b>\$3,500</b>
1825 CATALINA, Pomona, CA	34.038105 -117.764076	REMOVE AND RECONSTRUCT PCC SIDEWALK		4	\$9	1	25	\$214	\$762	<b>\$1,200</b>





Public Right-of-Way ADA Transition Plan Report

1792 ARALIA, Pomona, CA	34.038544 -117.764061	REMOVE AND RECONSTRUCT PCC SIDEWALK	4	\$9	1	50	\$428	\$1,523	<b>\$2,400</b>
1786 ARALIA, Pomona, CA	34.038704 -117.763977	REMOVE AND RECONSTRUCT PCC SIDEWALK	4	\$9	1	75	\$643	\$2,285	<b>\$3,500</b>
1772 ARALIA, Pomona, CA	34.039074 -117.763969	REMOVE AND RECONSTRUCT PCC SIDEWALK	4	\$9	1	150	\$1,285	\$4,569	<b>\$7,100</b>
1776 ARALIA, Pomona, CA	34.038971 -117.763969	REMOVE AND RECONSTRUCT PCC SIDEWALK	4	\$9	1	150	\$1,285	\$4,569	<b>\$7,100</b>
1778 ARALIA, Pomona, CA	34.038921 -117.763962	REMOVE AND RECONSTRUCT PCC SIDEWALK	4	\$9	1	75	\$643	\$2,285	<b>\$3,500</b>
1841 CATALINA, Pomona, CA	34.037945 -117.763908	REMOVE AND RECONSTRUCT PCC SIDEWALK	4	\$9	1	25	\$214	\$762	<b>\$1,200</b>
1724 MANOR, Pomona, CA	34.040199 -117.763672	REMOVE AND RECONSTRUCT PCC SIDEWALK	4	\$9	1	75	\$643	\$2,285	<b>\$3,500</b>
1731 HAMILTON, Pomona, CA	34.039829 -117.763191	REMOVE AND RECONSTRUCT PCC SIDEWALK	4	\$9	1	75	\$643	\$2,285	<b>\$3,500</b>
1745 HAMILTON, Pomona, CA	34.039581 -117.763176	REMOVE AND RECONSTRUCT PCC SIDEWALK	4	\$9	1	150	\$1,285	\$4,569	<b>\$7,100</b>

PINE







Public Right-of-Way ADA Transition Plan Report

1793 HAMILTON, Pomona, CA	34.038734 -117.763145	REMOVE AND RECONSTRUCT PCC SIDEWALK		4	\$9	1	50	\$428	\$1,523	<b>\$2,400</b>
1720 HAMILTON, Pomona, CA	34.040134 -117.763069	REMOVE AND RECONSTRUCT PCC SIDEWALK	TRIM TREE	4	\$9	1	100	\$857	\$3,046	<b>\$4,700</b>
1752 HAMILTON, Pomona, CA	34.039471 -117.763046	REMOVE AND RECONSTRUCT PCC SIDEWALK	STREET CONC REPAIR 500 SF	4	\$9	1	150	\$1,285	\$4,569	<b>\$7,100</b>
1768 HAMILTON, Pomona, CA	34.039185 -117.763031	REMOVE AND RECONSTRUCT PCC SIDEWALK		4	\$9	1	100	\$857	\$3,046	<b>\$4,700</b>
1683 WATERS, Pomona, CA	34.040703 -117.762161	REMOVE AND RECONSTRUCT PCC SIDEWALK		4	\$9	1	75	\$643	\$2,285	<b>\$3,500</b>
1707 WATERS, Pomona, CA	34.040264 -117.762146	REMOVE AND RECONSTRUCT PCC SIDEWALK		4	\$9	1	100	\$857	\$3,046	<b>\$4,700</b>
1725 WATERS, Pomona, CA	34.039932 -117.762138	REMOVE AND RECONSTRUCT PCC SIDEWALK		4	\$9	1	100	\$857	\$3,046	<b>\$4,700</b>
1731 WATERS, Pomona, CA	34.039825 -117.762131	REMOVE AND RECONSTRUCT PCC SIDEWALK		4	\$9	1	125	\$1,071	\$3,808	<b>\$5,900</b>
1737 WATERS, Pomona, CA	34.039715 -117.762131	REMOVE AND RECONSTRUCT PCC SIDEWALK		4	\$9	1	50	\$428	\$1,523	<b>\$2,400</b>





Public Right-of-Way ADA Transition Plan Report

1743 WATERS, Pomona, CA	34.039604 -117.762123	REMOVE AND RECONSTRUCT PCC SIDEWALK	4	\$9	1	150	\$1,285	\$4,569	<b>\$7,100</b>
1755 WATERS, Pomona, CA	34.039383 -117.762115	REMOVE AND RECONSTRUCT PCC SIDEWALK	4	\$9	1	150	\$1,285	\$4,569	<b>\$7,100</b>
1684 WATERS, Pomona, CA	34.040672 -117.762024	REMOVE AND RECONSTRUCT PCC SIDEWALK	4	\$9	1	100	\$857	\$3,046	<b>\$4,700</b>
1714 WATERS, Pomona, CA	34.040119 -117.762009	REMOVE AND RECONSTRUCT PCC SIDEWALK	4	\$9	1	100	\$857	\$3,046	<b>\$4,700</b>
1720 WATERS, Pomona, CA	34.040009 -117.762009	REMOVE AND RECONSTRUCT PCC SIDEWALK	4	\$9	1	100	\$857	\$3,046	<b>\$4,700</b>
1744 WATERS, Pomona, CA	34.039570 -117.761993	REMOVE AND RECONSTRUCT PCC SIDEWALK	4	\$9	1	150	\$1,285	\$4,569	<b>\$7,100</b>
1654 WATERS, Pomona, CA	34.041168 -117.761948	REMOVE AND RECONSTRUCT PCC SIDEWALK	4	\$9	1	150	\$1,285	\$4,569	<b>\$7,100</b>
1637 WATERS, Pomona, CA	34.041584 -117.761696	REMOVE AND RECONSTRUCT PCC SIDEWALK	4	\$9	1	100	\$857	\$3,046	<b>\$4,700</b>
1644 WATERS, Pomona, CA	34.041416 -117.761681	REMOVE AND RECONSTRUCT PCC SIDEWALK	4	\$9	1	100	\$857	\$3,046	<b>\$4,700</b>





Public Right-of-Way ADA Transition Plan Report

1630 WATERS, Pomona, CA	34.041626 -117.761520	REMOVE AND RECONSTRUCT PCC SIDEWALK	4	\$9	1	100	\$857	\$3,046	<b>\$4,700</b>
1019 FREMONT, Pomona, CA	34.041012 -117.761391	REMOVE AND RECONSTRUCT PCC SIDEWALK	4	\$9	1	50	\$428	\$1,523	<b>\$2,400</b>
992 FREMONT, Pomona, CA	34.040634 -117.760719	REMOVE AND RECONSTRUCT PCC SIDEWALK	4	\$9	1	75	\$643	\$2,285	<b>\$3,500</b>
985 FREMONT, Pomona, CA	34.040710 -117.760498	REMOVE AND RECONSTRUCT PCC SIDEWALK	4	\$9	1	150	\$1,285	\$4,569	<b>\$7,100</b>
across form 950 GARNET, Pomona, CA	34.041664 -117.759438	REMOVE AND RECONSTRUCT PCC SIDEWALK	4	\$9	1	60	\$514	\$1,828	<b>\$2,800</b>
811 E 3rd St, Pomona, CA	34.057205 -117.741104	REMOVE AND RECONSTRUCT PCC SIDEWALK	4	\$9	1	50	\$428	\$1,523	<b>\$2,400</b>
816-858 E 1st St, Pomona, CA	34.058887 -117.740959	REMOVE AND RECONSTRUCT PCC SIDEWALK	4	\$9	1	60	\$514	\$1,828	<b>\$2,800</b>
835 E 2nd St, Pomona, CA	34.058125 -117.740578	REMOVE AND RECONSTRUCT PCC SIDEWALK	4	\$9	1	25	\$214	\$762	<b>\$1,200</b>
837 E 3rd St, Pomona, CA	34.057217 -117.740555	REMOVE AND RECONSTRUCT PCC SIDEWALK	4	\$9	1	50	\$428	\$1,523	<b>\$2,400</b>





Public Right-of-Way ADA Transition Plan Report

849 E 2nd St, Pomona, CA	34.058132 -117.740288	REMOVE AND RECONSTRUCT PCC SIDEWALK	4	\$9	1	50	\$428	\$1,523	<b>\$2,400</b>
857 E 3rd St, Pomona, CA	34.057228 -117.740135	REMOVE AND RECONSTRUCT PCC SIDEWALK	4	\$9	1	50	\$428	\$1,523	<b>\$2,400</b>
859 E 2nd St, Pomona, CA	34.058136 -117.740074	REMOVE AND RECONSTRUCT PCC SIDEWALK	4	\$9	1	25	\$214	\$762	<b>\$1,200</b>
866 E 4th St, Pomona, CA	34.056229 -117.739891	REMOVE AND RECONSTRUCT PCC SIDEWALK	4	\$9	1	200	\$1,713	\$6,093	<b>\$9,400</b>
872 E 4th St, Pomona, CA	34.056232 -117.739761	REMOVE AND RECONSTRUCT PCC SIDEWALK	4	\$9	1	150	\$1,285	\$4,569	<b>\$7,100</b>
876 E 4th St, Pomona, CA	34.056232 -117.739677	REMOVE AND RECONSTRUCT PCC SIDEWALK	4	\$9	1	250	\$2,142	\$7,616	<b>\$11,800</b>
880 E 4th St, Pomona, CA	34.056236 -117.739594	REMOVE AND RECONSTRUCT PCC SIDEWALK	4	\$9	1	400	\$3,427	\$12,185	<b>\$18,900</b>
1764 CATALINA, Pomona, CA	34.039066 -117.764923	REMOVE AND RECONSTRUCT PCC CURB AND GUTTER	4	\$55	1	10	\$546	\$1,941	<b>\$3,000</b>
1696 HAMILTON, Pomona, CA	34.040592 -117.763084	REMOVE AND RECONSTRUCT PCC CURB AND GUTTER	4	\$55	1	40	\$2,184	\$7,766	<b>\$12,000</b>
		TREE(PINE)							





Public Right-of-Way ADA Transition Plan Report

1752 HAMILTON, Pomona, CA	34.039471 -117.763046	REMOVE AND RECONSTRUCT PCC CURB AND GUTTER	STREET CONC REPAIR 500 SF	4	\$55	1	50	\$2,730	\$9,707	<b>\$15,000</b>
866 E 4th St, Pomona, CA	34.056229 -117.739891	REMOVE AND RECONSTRUCT PCC CURB AND GUTTER		4	\$55	1	50	\$2,730	\$9,707	<b>\$15,000</b>
880 E 4th St, Pomona, CA	34.056236 -117.739594	REMOVE AND RECONSTRUCT PCC CURB AND GUTTER		4	\$55	1	80	\$4,368	\$15,532	<b>\$24,100</b>
1725 WATERS, Pomona, CA	34.039932 -117.762138	REMOVE AND RECONSTRUCT PCC CURB		4	\$31	1	20	\$627	\$2,229	<b>\$3,500</b>
1743 WATERS, Pomona, CA	34.039604 -117.762123	REMOVE AND RECONSTRUCT PCC CURB		4	\$31	1	20	\$627	\$2,229	<b>\$3,500</b>
1732 WATERS, Pomona, CA	34.039791 -117.762001	REMOVE AND RECONSTRUCT PCC CURB		4	\$31	1	10	\$313	\$1,114	<b>\$1,700</b>
1739 CATALINA, Pomona, CA	34.039425 -117.765488	GRIND PCC SIDEWALK		4	\$5	1	10	\$46	\$163	<b>\$300</b>
1764 CATALINA, Pomona, CA	34.039066 -117.764923	GRIND PCC SIDEWALK		4	\$5	1	5	\$23	\$82	<b>\$100</b>
1828 CATALINA, Pomona, CA	34.038139 -117.763931	GRIND PCC SIDEWALK		4	\$5	1	5	\$23	\$82	<b>\$100</b>





Public Right-of-Way ADA Transition Plan Report

1838 CATALINA, Pomona, CA	34.038040 -117.763825	GRIND PCC SIDEWALK		4	\$5	1	10	\$46	\$163	<b>\$300</b>
1724 MANOR, Pomona, CA	34.040199 -117.763672	GRIND PCC SIDEWALK		4	\$5	1	5	\$23	\$82	<b>\$100</b>
1753 HAMILTON, Pomona, CA	34.039440 -117.763176	GRIND PCC SIDEWALK		4	\$5	1	6	\$28	\$98	<b>\$200</b>
1761 HAMILTON, Pomona, CA	34.039299 -117.763168	GRIND PCC SIDEWALK		4	\$5	1	18	\$83	\$294	<b>\$500</b>
1768 HAMILTON, Pomona, CA	34.039185 -117.763031	GRIND PCC SIDEWALK	EXISTING AC DRIVEWAY	4	\$5	1	6	\$28	\$98	<b>\$200</b>
1681 WATERS, Pomona, CA	34.040741 -117.762161	GRIND PCC SIDEWALK		4	\$5	1	5	\$23	\$82	<b>\$100</b>
1050 FREMONT, Pomona, CA	34.041470 -117.762100	GRIND PCC SIDEWALK		4	\$5	1	10	\$46	\$163	<b>\$300</b>
1732 WATERS, Pomona, CA	34.039791 -117.762001	GRIND PCC SIDEWALK		4	\$5	1	5	\$23	\$82	<b>\$100</b>
1616 WATERS, Pomona, CA	34.041874 -117.761459	GRIND PCC SIDEWALK		4	\$5	1	10	\$46	\$163	<b>\$300</b>





Public Right-of-Way ADA Transition Plan Report

992 FREMONT, Pomona, CA	34.040634 -117.760719	GRIND PCC SIDEWALK	4	\$5	1	5	\$23	\$82	<b>\$100</b>
984 FREMONT, Pomona, CA	34.040604 -117.760506	GRIND PCC SIDEWALK	4	\$5	1	10	\$46	\$163	<b>\$300</b>
982 FREMONT, Pomona, CA	34.040600 -117.760452	GRIND PCC SIDEWALK	4	\$5	1	5	\$23	\$82	<b>\$100</b>
879 E 4th St, Pomona, CA	34.056343 -117.739746	GRIND PCC SIDEWALK	4	\$5	1	6	\$28	\$98	<b>\$200</b>
887 E 4th St, Pomona, CA	34.056347 -117.739540	GRIND PCC SIDEWALK	4	\$5	1	6	\$28	\$98	<b>\$200</b>
809 E 2nd St, Pomona, CA	34.058113 -117.741119	EXCAVATE, GRADE, AND CONSTRUCT PCC CURB AND GUTTER	4	\$89	1	25	\$2,219	\$7,891	<b>\$12,200</b>
831 E 2nd St, Pomona, CA	34.058125 -117.740662	EXCAVATE, GRADE, AND CONSTRUCT PCC CURB AND GUTTER	4	\$89	1	10	\$888	\$3,156	<b>\$4,900</b>
835 E 2nd St, Pomona, CA	34.058125 -117.740578	EXCAVATE, GRADE, AND CONSTRUCT PCC CURB AND GUTTER	4	\$89	1	25	\$2,219	\$7,891	<b>\$12,200</b>
816-858 E 1st St, Pomona, CA	34.058887 -117.740959	EXCAVATE, GRADE, AND CONSTRUCT NEW PCC SIDEWALK	4	\$9	1	210	\$1,916	\$6,811	<b>\$10,600</b>





**DISTRICT: 3**

**COUNT OF DEFICIENCIES: 4**

**TOTAL COST SUMMARY:**

**\$51,800**

Full Address	GPS	Item Description	Notes	Priority	Unit Cost	Quantity	Area	Subtotal	Escalated Total	Total Cost Estimated
Caswell St	34.073421 -117.739874	ROOT SHAVE		4	\$113	1	0	\$113	\$401	\$600
Caswell St	34.073421 -117.739874	REMOVE AND RECONSTRUCT PCC SIDEWALK		4	\$9	1	150	\$1,285	\$4,569	\$7,100
Caswell St	34.073421 -117.739874	REMOVE AND RECONSTRUCT PCC CROSS GUTTER	Lip Grind; R & R 4x6 Spandrel	4	\$9	1	200	\$1,791	\$6,368	\$9,900
E. 3rd St	34.057214 -117.741311	EXCAVATE, GRADE, AND CONSTRUCT PCC CURB AND GUTTER	8 Inch Curb Face	4	\$89	1	70	\$6,214	\$22,094	\$34,200

**DISTRICT: 4**

**COUNT OF DEFICIENCIES: 208**

**TOTAL COST SUMMARY:**

**\$1,317,900**

Full Address	GPS	Item Description	Notes	Priority	Unit Cost	Quantity	Area	Subtotal	Escalated Total	Total Cost Estimated
693-1 N N PALOMARES ST ST,	34.064442 -117.746101	ROOT SHAVE		4	\$113	1	0	\$113	\$401	\$600
693-3 N N PALOMARES ST ST,	34.064442 -117.746101	ROOT SHAVE		4	\$113	1	0	\$113	\$401	\$600







Public Right-of-Way ADA Transition Plan Report

693-4 N N PALOMARES ST ST,	34.064442 -117.746101	ROOT SHAVE	4	\$113	1	0	\$113	\$401	<b>\$600</b>
1866 N PALOMARES ST,	34.075493 -117.742828	ROOT SHAVE	4	\$113	1	0	\$113	\$401	<b>\$600</b>
1685 N TOWNE AVE,	34.075569 -117.742142	ROOT SHAVE	4	\$113	1	0	\$113	\$401	<b>\$600</b>
1667 N TOWNE AVE,	34.075352 -117.742134	ROOT SHAVE	4	\$113	1	0	\$113	\$401	<b>\$600</b>
1684 N TOWNE AVE,	34.075573 -117.741943	ROOT SHAVE	4	\$113	2	0	\$226	\$803	<b>\$1,200</b>
1656 N TOWNE AVE,	34.075237 -117.741928	ROOT SHAVE	4	\$113	1	0	\$113	\$401	<b>\$600</b>
1642 N TOWNE AVE,	34.075073 -117.741921	ROOT SHAVE	4	\$113	1	0	\$113	\$401	<b>\$600</b>
1515 Raylene,	34.074017 -117.738831	ROOT SHAVE	4	\$113	1	0	\$113	\$401	<b>\$600</b>
202 SAN FRANCISCO AVE,	34.065552 -117.749779	REMOVE TREE	4	\$1,136	1	0	\$1,136	\$4,040	<b>\$6,300</b>





Public Right-of-Way ADA Transition Plan Report

209 KINGSLEY	34.066692 -117.749725	REMOVE TREE		4	\$1,136	1	0	\$1,136	\$4,040	<b>\$6,300</b>
210 SAN FRANCISCO AVE,	34.065552 -117.749657	REMOVE TREE		4	\$1,136	2	0	\$2,273	\$8,081	<b>\$12,500</b>
210 SAN FRANCISCO AVE,	34.065552 -117.749657	REMOVE TREE		4	\$1,136	1	0	\$1,136	\$4,040	<b>\$6,300</b>
231 SAN FRANCISCO AVE,	34.065720 -117.749344	REMOVE TREE	RAISE S/W & CURB SEE PHOTO	4	\$1,136	2	0	\$2,273	\$8,081	<b>\$12,500</b>
807 N GIBBS ST,	34.065716 -117.748344	REMOVE TREE		4	\$1,136	2	0	\$2,273	\$8,081	<b>\$12,500</b>
677 N GIBBS ST,	34.064301 -117.748291	REMOVE TREE		4	\$1,136	1	0	\$1,136	\$4,040	<b>\$6,300</b>
248 SAN FRANCISCO AVE,	34.065556 -117.749069	REMOVE EXISTING IMPROVEMENTS AND CONSTRUCT PCC DRIVEWAY APPROAC		4	\$10	1	100	\$1,015	\$3,609	<b>\$5,600</b>
182 E PEARL ST,	34.064461 -117.748596	REMOVE EXISTING IMPROVEMENTS AND CONSTRUCT PCC DRIVEWAY APPROAC		4	\$10	1	100	\$1,015	\$3,609	<b>\$5,600</b>
765 N GIBBS ST,	34.065243 -117.748329	REMOVE EXISTING IMPROVEMENTS AND CONSTRUCT PCC DRIVEWAY APPROAC		4	\$10	1	144	\$1,462	\$5,197	<b>\$8,100</b>





Public Right-of-Way ADA Transition Plan Report

212 E PASADENA ST,	34.063477 -117.747841	REMOVE EXISTING IMPROVEMENTS AND CONSTRUCT PCC DRIVEWAY APPROACH	OLD TREE-RAISE GRADE OF SIDEWALK	4	\$10	1	100	\$1,015	\$3,609	<b>\$5,600</b>
327 E PEARL ST,	34.064617 -117.745400	REMOVE EXISTING IMPROVEMENTS AND CONSTRUCT PCC DRIVEWAY APPROACH		4	\$10	1	100	\$1,015	\$3,609	<b>\$5,600</b>
384 E PEARL ST,	34.064480 -117.744179	REMOVE EXISTING IMPROVEMENTS AND CONSTRUCT PCC DRIVEWAY APPROACH		4	\$10	1	100	\$1,015	\$3,609	<b>\$5,600</b>
765 N ELEANOR ST	34.065052 -117.743942	REMOVE EXISTING IMPROVEMENTS AND CONSTRUCT PCC DRIVEWAY APPROACH		4	\$10	1	50	\$508	\$1,805	<b>\$2,800</b>
1863 N PALOMARES ST,	34.075508 -117.743034	REMOVE EXISTING IMPROVEMENTS AND CONSTRUCT PCC DRIVEWAY APPROACH		4	\$10	1	156	\$1,583	\$5,630	<b>\$8,700</b>
200 SAN FRANCISCO AVE,	34.065552 -117.749809	REMOVE EXISTING IMPROVEMENTS AND CONSTRUCT PCC ALLEY APPROACH		4	\$5,757	1	0	\$5,757	\$20,468	<b>\$31,700</b>
252 SAN FRANCISCO AVE,	34.065556 -117.749000	REMOVE EXISTING IMPROVEMENTS AND CONSTRUCT PCC ALLEY APPROACH		4	\$5,757	1	0	\$5,757	\$20,468	<b>\$31,700</b>
255 SAN FRANCISCO AVE,	34.065720 -117.748970	REMOVE EXISTING IMPROVEMENTS AND CONSTRUCT PCC ALLEY APPROACH		4	\$5,757	1	0	\$5,757	\$20,468	<b>\$31,700</b>
1866 N PALOMARES ST,	34.075493 -117.742828	REMOVE EXISTING IMPROVEMENTS AND CONSTRUCT PCC ALLEY APPROACH		4	\$5,757	1	0	\$5,757	\$20,468	<b>\$31,700</b>





Public Right-of-Way ADA Transition Plan Report

206 N Towne Ave,	34.059917 -117.741356	REMOVE EXISTING IMPROVEMENTS AND CONSTRUCT PCC ALLEY APPROACH		4	\$5,757	1	0	\$5,757	\$20,468	<b>\$31,700</b>
1591 N CASWELL AVE,	34.074791 -117.739899	REMOVE EXISTING IMPROVEMENTS AND CONSTRUCT PCC ALLEY APPROACH		4	\$5,757	1	0	\$5,757	\$20,468	<b>\$31,700</b>
1509 N CASWELL AVE,	34.073544 -117.739891	REMOVE EXISTING IMPROVEMENTS AND CONSTRUCT PCC ALLEY APPROACH	X-GUTTER @ ALLEY IS PONDING	4	\$5,757	1	0	\$5,757	\$20,468	<b>\$31,700</b>
676 Verde Vista,	34.073269 -117.739822	REMOVE EXISTING IMPROVEMENTS AND CONSTRUCT PCC ALLEY APPROACH		4	\$5,757	1	0	\$5,757	\$20,468	<b>\$31,700</b>
1515 Raylene,	34.074017 -117.738831	REMOVE EXISTING IMPROVEMENTS AND CONSTRUCT PCC ALLEY APPROACH		4	\$5,757	1	0	\$5,757	\$20,468	<b>\$31,700</b>
765 E E MCKINLEY AVE.,	34.072433 -117.737572	REMOVE EXISTING IMPROVEMENTS AND CONSTRUCT PCC ALLEY APPROACH		4	\$5,757	1	0	\$5,757	\$20,468	<b>\$31,700</b>
676 N GIBBS ST,	34.064304 -117.748093	REMOVE AND RELOCATE EXISTING WATER METER		4	\$973	1	0	\$973	\$3,459	<b>\$5,400</b>
S/E CORNER GAREY E PEARL ST,	34.064548 -117.750385	REMOVE AND RECONSTRUCT PCC SIDEWALK	CHURCH PK LOT	4	\$9	1	25	\$214	\$762	<b>\$1,200</b>
RETIREMENT APTS E PEARL ST,	34.064616 -117.750369	REMOVE AND RECONSTRUCT PCC SIDEWALK	PLANTER CURB	4	\$9	1	150	\$1,285	\$4,569	<b>\$7,100</b>



Public Right-of-Way ADA Transition Plan Report

RETIREMET APTS E PEARL ST,	34.064616 -117.750369	REMOVE AND RECONSTRUCT PCC SIDEWALK	PLANTER CURB	4	\$9	1	150	\$1,285	\$4,569	<b>\$7,100</b>
N/W CORNER PEARL BRADFORD,	34.064548 -117.749815	REMOVE AND RECONSTRUCT PCC SIDEWALK		4	\$9	1	25	\$214	\$762	<b>\$1,200</b>
N/E CORNER GIBBS E PASADENA ST,	34.063551 -117.748163	REMOVE AND RECONSTRUCT PCC SIDEWALK		4	\$9	1	50	\$428	\$1,523	<b>\$2,400</b>
N/E CORNER GIBBS E PASADENA ST,	34.063551 -117.748163	REMOVE AND RECONSTRUCT PCC SIDEWALK		4	\$9	1	25	\$214	\$762	<b>\$1,200</b>
S/W CORNER N PALOMARES ST E PEARL ST,	34.064523 -117.746006	REMOVE AND RECONSTRUCT PCC SIDEWALK		4	\$9	1	50	\$428	\$1,523	<b>\$2,400</b>
1933 San Bernardino,	34.075741 -117.742872	REMOVE AND RECONSTRUCT PCC SIDEWALK	6 Inch Curb 12 Inch Guter	4	\$9	1	200	\$1,713	\$6,093	<b>\$9,400</b>
891 BRADFORD,	34.066540 -117.750000	REMOVE AND RECONSTRUCT PCC SIDEWALK		4	\$9	1	50	\$428	\$1,523	<b>\$2,400</b>
855 BRADFORD,	34.066189 -117.749985	REMOVE AND RECONSTRUCT PCC SIDEWALK		4	\$9	1	50	\$428	\$1,523	<b>\$2,400</b>
855 BRADFORD,	34.066189 -117.749985	REMOVE AND RECONSTRUCT PCC SIDEWALK		4	\$9	1	50	\$428	\$1,523	<b>\$2,400</b>





Public Right-of-Way ADA Transition Plan Report

202 SAN FRANCISCO AVE,	34.065552 -117.749779	REMOVE AND RECONSTRUCT PCC SIDEWALK		4	\$9	1	150	\$1,285	\$4,569	<b>\$7,100</b>
754 BRADFORD,	34.065147 -117.749741	REMOVE AND RECONSTRUCT PCC SIDEWALK	RAISE SIDEWALK GRADE-SITE PRORFIEMS	4	\$9	1	150	\$1,285	\$4,569	<b>\$7,100</b>
754 BRADFORD,	34.065147 -117.749741	REMOVE AND RECONSTRUCT PCC SIDEWALK	RAISE SIDEWALK GRADE-SITE PRORFIEMS	4	\$9	1	100	\$857	\$3,046	<b>\$4,700</b>
754 BRADFORD,	34.065147 -117.749741	REMOVE AND RECONSTRUCT PCC SIDEWALK	RAISE SIDEWALK GRADE-SITE PRORFIEMS	4	\$9	1	100	\$857	\$3,046	<b>\$4,700</b>
209 KINGSLEY	34.066692 -117.749725	REMOVE AND RECONSTRUCT PCC SIDEWALK		4	\$9	1	225	\$1,928	\$6,854	<b>\$10,600</b>
209 KINGSLEY AVE,	34.066692 -117.749725	REMOVE AND RECONSTRUCT PCC SIDEWALK		4	\$9	1	310	\$2,656	\$9,443	<b>\$14,600</b>
207 SAN FRANCISCO AVE,	34.065720 -117.749718	REMOVE AND RECONSTRUCT PCC SIDEWALK	SEE PHOTOS	4	\$9	1	275	\$2,356	\$8,377	<b>\$13,000</b>
207 SAN FRANCISCO AVE,	34.065720 -117.749718	REMOVE AND RECONSTRUCT PCC SIDEWALK	SEE PHOTOS	4	\$9	1	100	\$857	\$3,046	<b>\$4,700</b>
207 SAN FRANCISCO AVE,	34.065720 -117.749718	REMOVE AND RECONSTRUCT PCC SIDEWALK	SEE PHOTOS (RECONSTRUCT ION OF STREET AND SIDEWAI K	4	\$9	1	50	\$428	\$1,523	<b>\$2,400</b>





Public Right-of-Way ADA Transition Plan Report

207 SAN FRANCISCO AVE,	34.065720 -117.749718	REMOVE AND RECONSTRUCT PCC SIDEWALK	SEE PHOTOS	4	\$9	1	50	\$428	\$1,523	<b>\$2,400</b>
210 KINGSLEY	34.066528 -117.749703	REMOVE AND RECONSTRUCT PCC SIDEWALK	OLD TREE- PLANTER CURB AT FENCE- RAISE	4	\$9	1	125	\$1,071	\$3,808	<b>\$5,900</b>
210 SAN FRANCISCO AVE,	34.065552 -117.749657	REMOVE AND RECONSTRUCT PCC SIDEWALK		4	\$9	1	125	\$1,071	\$3,808	<b>\$5,900</b>
210 SAN FRANCISCO AVE,	34.065552 -117.749657	REMOVE AND RECONSTRUCT PCC SIDEWALK		4	\$9	1	100	\$857	\$3,046	<b>\$4,700</b>
210 SAN FRANCISCO AVE,	34.065552 -117.749657	REMOVE AND RECONSTRUCT PCC SIDEWALK		4	\$9	1	75	\$643	\$2,285	<b>\$3,500</b>
220 KINGSLEY AVE,	34.066528 -117.749542	REMOVE AND RECONSTRUCT PCC SIDEWALK		4	\$9	1	190	\$1,628	\$5,788	<b>\$9,000</b>
218 SAN FRANCISCO AVE,	34.065552 -117.749535	REMOVE AND RECONSTRUCT PCC SIDEWALK		4	\$9	1	185	\$1,585	\$5,636	<b>\$8,700</b>
219 SAN FRANCISCO AVE,	34.065720 -117.749535	REMOVE AND RECONSTRUCT PCC SIDEWALK	SAME AS 239 (SEE PHOTO)	4	\$9	1	100	\$857	\$3,046	<b>\$4,700</b>
230 SAN FRANCISCO AVE,	34.065552 -117.749344	REMOVE AND RECONSTRUCT PCC SIDEWALK	OK BUT SEE PHOTO	4	\$9	1	155	\$1,328	\$4,722	<b>\$7,300</b>





Public Right-of-Way ADA Transition Plan Report

230 SAN FRANCISCO AVE,	34.065552 -117.749344	REMOVE AND RECONSTRUCT PCC SIDEWALK	OK BUT SEE PHOTO	4	\$9	1	50	\$428	\$1,523	<b>\$2,400</b>
230 SAN FRANCISCO AVE,	34.065552 -117.749344	REMOVE AND RECONSTRUCT PCC SIDEWALK	OK BUT SEE PHOTO	4	\$9	1	16	\$137	\$487	<b>\$800</b>
231 SAN FRANCISCO AVE,	34.065720 -117.749344	REMOVE AND RECONSTRUCT PCC SIDEWALK	RAISE S/W & CURB SEE PHOTO	4	\$9	1	275	\$2,356	\$8,377	<b>\$13,000</b>
234 SAN FRANCISCO AVE,	34.065556 -117.749283	REMOVE AND RECONSTRUCT PCC SIDEWALK		4	\$9	1	100	\$857	\$3,046	<b>\$4,700</b>
236 SAN FRANCISCO AVE,	34.065556 -117.749252	REMOVE AND RECONSTRUCT PCC SIDEWALK		4	\$9	1	25	\$214	\$762	<b>\$1,200</b>
239 SAN FRANCISCO AVE,	34.065720 -117.749222	REMOVE AND RECONSTRUCT PCC SIDEWALK	RAISE SIDEWALK	4	\$9	1	210	\$1,799	\$6,397	<b>\$9,900</b>
248 SAN FRANCISCO AVE,	34.065556 -117.749069	REMOVE AND RECONSTRUCT PCC SIDEWALK		4	\$9	1	50	\$428	\$1,523	<b>\$2,400</b>
255 SAN FRANCISCO AVE,	34.065720 -117.748970	REMOVE AND RECONSTRUCT PCC SIDEWALK	SEE PHOTO	4	\$9	1	75	\$643	\$2,285	<b>\$3,500</b>
255 SAN FRANCISCO AVE,	34.065720 -117.748970	REMOVE AND RECONSTRUCT PCC SIDEWALK		4	\$9	1	65	\$557	\$1,980	<b>\$3,100</b>







Public Right-of-Way ADA Transition Plan Report

174 E PEARL ST,	34.064461 -117.748772	REMOVE AND RECONSTRUCT PCC SIDEWALK	4	\$9	1	16	\$137	\$487	<b>\$800</b>
182 E PEARL ST,	34.064461 -117.748596	REMOVE AND RECONSTRUCT PCC SIDEWALK	4	\$9	1	400	\$3,427	\$12,185	<b>\$18,900</b>
182 E PEARL ST,	34.064461 -117.748596	REMOVE AND RECONSTRUCT PCC SIDEWALK	4	\$9	1	75	\$643	\$2,285	<b>\$3,500</b>
189 PEARL ST,	34.064625 -117.748459	REMOVE AND RECONSTRUCT PCC SIDEWALK	4	\$9	1	75	\$643	\$2,285	<b>\$3,500</b>
807 N GIBBS ST,	34.065716 -117.748344	REMOVE AND RECONSTRUCT PCC SIDEWALK	4	\$9	1	155	\$1,328	\$4,722	<b>\$7,300</b>
807 N GIBBS ST,	34.065716 -117.748344	REMOVE AND RECONSTRUCT PCC SIDEWALK	4	\$9	1	75	\$643	\$2,285	<b>\$3,500</b>
815 N GIBBS ST,	34.065788 -117.748344	REMOVE AND RECONSTRUCT PCC SIDEWALK	4	\$9	1	100	\$857	\$3,046	<b>\$4,700</b>
775 N GIBBS ST,	34.065346 -117.748337	REMOVE AND RECONSTRUCT PCC SIDEWALK	4	\$9	1	80	\$685	\$2,437	<b>\$3,800</b>
765 N GIBBS ST,	34.065243 -117.748329	REMOVE AND RECONSTRUCT PCC SIDEWALK	4	\$9	1	245	\$2,099	\$7,463	<b>\$11,600</b>





Public Right-of-Way ADA Transition Plan Report

765 N GIBBS ST,	34.065243 -117.748329	REMOVE AND RECONSTRUCT PCC SIDEWALK	4	\$9	1	240	\$2,056	\$7,311	<b>\$11,300</b>
745 N GIBBS ST,	34.065033 -117.748322	REMOVE AND RECONSTRUCT PCC SIDEWALK	4	\$9	1	50	\$428	\$1,523	<b>\$2,400</b>
735 N GIBBS ST,	34.064926 -117.748314	REMOVE AND RECONSTRUCT PCC SIDEWALK	4	\$9	1	30	\$257	\$914	<b>\$1,400</b>
735 N GIBBS ST,	34.064926 -117.748314	REMOVE AND RECONSTRUCT PCC SIDEWALK	4	\$9	1	102	\$874	\$3,107	<b>\$4,800</b>
195 E PASADENA ST,	34.063625 -117.748314	REMOVE AND RECONSTRUCT PCC SIDEWALK	4	\$9	1	50	\$428	\$1,523	<b>\$2,400</b>
677 N GIBBS ST,	34.064301 -117.748291	REMOVE AND RECONSTRUCT PCC SIDEWALK	4	\$9	1	50	\$428	\$1,523	<b>\$2,400</b>
677 N GIBBS ST,	34.064301 -117.748291	REMOVE AND RECONSTRUCT PCC SIDEWALK	4	\$9	1	110	\$942	\$3,351	<b>\$5,200</b>
607 N GIBBS ST,	34.063633 -117.748268	REMOVE AND RECONSTRUCT PCC SIDEWALK	4	\$9	1	165	\$1,414	\$5,026	<b>\$7,800</b>
804 N GIBBS ST,	34.065701 -117.748146	REMOVE AND RECONSTRUCT PCC SIDEWALK	4	\$9	1	125	\$1,071	\$3,808	<b>\$5,900</b>
									SEE NOTES ON OTHER SHEET (ALREADY COMPLETED)





Public Right-of-Way ADA Transition Plan Report

676 N GIBBS ST,	34.064304 -117.748093	REMOVE AND RECONSTRUCT PCC SIDEWALK		4	\$9	1	100	\$857	\$3,046	<b>\$4,700</b>
676 N GIBBS ST,	34.064304 -117.748093	REMOVE AND RECONSTRUCT PCC SIDEWALK		4	\$9	1	100	\$857	\$3,046	<b>\$4,700</b>
676 N GIBBS ST,	34.064304 -117.748093	REMOVE AND RECONSTRUCT PCC SIDEWALK		4	\$9	1	100	\$857	\$3,046	<b>\$4,700</b>
676 N GIBBS ST,	34.064304 -117.748093	REMOVE AND RECONSTRUCT PCC SIDEWALK		4	\$9	1	100	\$857	\$3,046	<b>\$4,700</b>
676 N GIBBS ST,	34.064304 -117.748093	REMOVE AND RECONSTRUCT PCC SIDEWALK		4	\$9	1	50	\$428	\$1,523	<b>\$2,400</b>
212 E PASADENA ST,	34.063477 -117.747841	REMOVE AND RECONSTRUCT PCC SIDEWALK	OLD TREE- RAISE GRADE OF SIDEWALK	4	\$9	1	100	\$857	\$3,046	<b>\$4,700</b>
212-1 PASADENA ST,	34.063477 -117.747841	REMOVE AND RECONSTRUCT PCC SIDEWALK		4	\$9	1	75	\$643	\$2,285	<b>\$3,500</b>
212-2 PASADENA ST,	34.063477 -117.747841	REMOVE AND RECONSTRUCT PCC SIDEWALK		4	\$9	1	25	\$214	\$762	<b>\$1,200</b>
224 E PEARL ST,	34.064457 -117.747635	REMOVE AND RECONSTRUCT PCC SIDEWALK		4	\$9	1	50	\$428	\$1,523	<b>\$2,400</b>





Public Right-of-Way ADA Transition Plan Report

242 PEARL ST,	34.064453 -117.747253	REMOVE AND RECONSTRUCT PCC SIDEWALK	4	\$9	1	200	\$1,713	\$6,093	<b>\$9,400</b>
268 E PEARL ST,	34.064449 -117.746704	REMOVE AND RECONSTRUCT PCC SIDEWALK	4	\$9	1	25	\$214	\$762	<b>\$1,200</b>
268 PEARL ST,	34.064449 -117.746704	REMOVE AND RECONSTRUCT PCC SIDEWALK	4	\$9	1	200	\$1,713	\$6,093	<b>\$9,400</b>
282 E PEARL ST,	34.064445 -117.746407	REMOVE AND RECONSTRUCT PCC SIDEWALK	4	\$9	1	75	\$643	\$2,285	<b>\$3,500</b>
755 N N PALOMARES ST, ST,	34.065105 -117.746124	REMOVE AND RECONSTRUCT PCC SIDEWALK	4	\$9	1	1032	\$8,842	\$31,438	<b>\$48,700</b>
755 -1 N N PALOMARES ST ST,	34.065105 -117.746124	REMOVE AND RECONSTRUCT PCC SIDEWALK	4	\$9	1	75	\$643	\$2,285	<b>\$3,500</b>
755-10 N N PALOMARES ST ST,	34.065105 -117.746124	REMOVE AND RECONSTRUCT PCC SIDEWALK	4	\$9	1	516	\$4,421	\$15,719	<b>\$24,400</b>
755-2 N N PALOMARES ST ST,	34.065105 -117.746124	REMOVE AND RECONSTRUCT PCC SIDEWALK	4	\$9	1	100	\$857	\$3,046	<b>\$4,700</b>
755-3 N N PALOMARES ST ST,	34.065105 -117.746124	REMOVE AND RECONSTRUCT PCC SIDEWALK	4	\$9	1	125	\$1,071	\$3,808	<b>\$5,900</b>





## Public Right-of-Way ADA Transition Plan Report

755-4 N N PALOMARES ST ST,	34.065105 -117.746124	REMOVE AND RECONSTRUCT PCC SIDEWALK	4	\$9	1	160	\$1,371	\$4,874	<b>\$7,600</b>
755-5 N N PALOMARES ST ST,	34.065105 -117.746124	REMOVE AND RECONSTRUCT PCC SIDEWALK	4	\$9	1	100	\$857	\$3,046	<b>\$4,700</b>
755-6 N N PALOMARES ST ST,	34.065105 -117.746124	REMOVE AND RECONSTRUCT PCC SIDEWALK	4	\$9	1	125	\$1,071	\$3,808	<b>\$5,900</b>
755-7 N N PALOMARES ST ST,	34.065105 -117.746124	REMOVE AND RECONSTRUCT PCC SIDEWALK	4	\$9	1	100	\$857	\$3,046	<b>\$4,700</b>
755-8 N N PALOMARES ST ST,	34.065105 -117.746124	REMOVE AND RECONSTRUCT PCC SIDEWALK	4	\$9	1	50	\$428	\$1,523	<b>\$2,400</b>
755-9 N N PALOMARES ST ST,	34.065105 -117.746124	REMOVE AND RECONSTRUCT PCC SIDEWALK	4	\$9	1	100	\$857	\$3,046	<b>\$4,700</b>
693-1 N N PALOMARES ST ST,	34.064442 -117.746101	REMOVE AND RECONSTRUCT PCC SIDEWALK	4	\$9	1	300	\$2,570	\$9,139	<b>\$14,200</b>
693-2 N N PALOMARES ST ST,	34.064442 -117.746101	REMOVE AND RECONSTRUCT PCC SIDEWALK	4	\$9	1	90	\$771	\$2,742	<b>\$4,200</b>
693-3 N N PALOMARES ST ST,	34.064442 -117.746101	REMOVE AND RECONSTRUCT PCC SIDEWALK	4	\$9	1	300	\$2,570	\$9,139	<b>\$14,200</b>



Public Right-of-Way ADA Transition Plan Report

693-4 N N PALOMARES ST ST,	34.064442 -117.746101	REMOVE AND RECONSTRUCT PCC SIDEWALK	4	\$9	1	100	\$857	\$3,046	<b>\$4,700</b>	
693-5 N N PALOMARES ST ST,	34.064442 -117.746101	REMOVE AND RECONSTRUCT PCC SIDEWALK	RESHAPE S/W FOR OLD TREE	4	\$9	1	150	\$1,285	\$4,569	<b>\$7,100</b>
740 N N PALOMARES ST ST,	34.064892 -117.745918	REMOVE AND RECONSTRUCT PCC SIDEWALK		4	\$9	1	115	\$985	\$3,503	<b>\$5,400</b>
740 N N PALOMARES ST ST,	34.064892 -117.745918	REMOVE AND RECONSTRUCT PCC SIDEWALK		4	\$9	1	115	\$985	\$3,503	<b>\$5,400</b>
744 N N PALOMARES ST ST,	34.064922 -117.745918	REMOVE AND RECONSTRUCT PCC SIDEWALK		4	\$9	1	120	\$1,028	\$3,656	<b>\$5,700</b>
746 N N PALOMARES ST ST,	34.064941 -117.745918	REMOVE AND RECONSTRUCT PCC SIDEWALK		4	\$9	1	100	\$857	\$3,046	<b>\$4,700</b>
746 N N PALOMARES ST ST,	34.064941 -117.745918	REMOVE AND RECONSTRUCT PCC SIDEWALK		4	\$9	1	70	\$600	\$2,132	<b>\$3,300</b>
746 N N PALOMARES ST ST,	34.064941 -117.745918	REMOVE AND RECONSTRUCT PCC SIDEWALK		4	\$9	1	65	\$557	\$1,980	<b>\$3,100</b>
690 N N PALOMARES ST ST,	34.064426 -117.745903	REMOVE AND RECONSTRUCT PCC SIDEWALK		4	\$9	1	15	\$129	\$457	<b>\$700</b>





Public Right-of-Way ADA Transition Plan Report

660 N N PALOMARES ST, ST,	34.064163 -117.745895	REMOVE AND RECONSTRUCT PCC SIDEWALK	4	\$9	1	105	\$900	\$3,199	<b>\$5,000</b>
660 N N PALOMARES ST, ST,	34.064163 -117.745895	REMOVE AND RECONSTRUCT PCC SIDEWALK	4	\$9	1	50	\$428	\$1,523	<b>\$2,400</b>
660 N N PALOMARES ST, ST,	34.064163 -117.745895	REMOVE AND RECONSTRUCT PCC SIDEWALK	4	\$9	1	45	\$386	\$1,371	<b>\$2,100</b>
327 E PEARL ST,	34.064617 -117.745400	REMOVE AND RECONSTRUCT PCC SIDEWALK	4	\$9	1	50	\$428	\$1,523	<b>\$2,400</b>
347 E PEARL ST,	34.064625 -117.744980	REMOVE AND RECONSTRUCT PCC SIDEWALK	4	\$9	1	75	\$643	\$2,285	<b>\$3,500</b>
347 E PEARL ST,	34.064625 -117.744980	REMOVE AND RECONSTRUCT PCC SIDEWALK	4	\$9	1	50	\$428	\$1,523	<b>\$2,400</b>
384 E PEARL ST,	34.064480 -117.744179	REMOVE AND RECONSTRUCT PCC SIDEWALK	4	\$9	1	100	\$857	\$3,046	<b>\$4,700</b>
390 E PEARL ST,	34.064484 -117.744057	REMOVE AND RECONSTRUCT PCC SIDEWALK	4	\$9	1	125	\$1,071	\$3,808	<b>\$5,900</b>
765 N ELEANOR ST	34.065052 -117.743942	REMOVE AND RECONSTRUCT PCC SIDEWALK	4	\$9	1	100	\$857	\$3,046	<b>\$4,700</b>





Public Right-of-Way ADA Transition Plan Report

398 E PEARL ST,	34.064487 -117.743889	REMOVE AND RECONSTRUCT PCC SIDEWALK	4	\$9	1	75	\$643	\$2,285	<b>\$3,500</b>
387 San Bernardino,	34.075912 -117.743156	REMOVE AND RECONSTRUCT PCC SIDEWALK	4	\$9	1	50	\$428	\$1,523	<b>\$2,400</b>
1866 N PALOMARES ST,	34.075493 -117.742828	REMOVE AND RECONSTRUCT PCC SIDEWALK	4	\$9	1	100	\$857	\$3,046	<b>\$4,700</b>
1884 N PALOMARES ST,	34.075695 -117.742729	REMOVE AND RECONSTRUCT PCC SIDEWALK	4	\$9	1	50	\$428	\$1,523	<b>\$2,400</b>
1707 N TOWNE AVE,	34.075882 -117.742149	REMOVE AND RECONSTRUCT PCC SIDEWALK	4	\$9	1	15	\$129	\$457	<b>\$700</b>
1685 N TOWNE AVE,	34.075569 -117.742142	REMOVE AND RECONSTRUCT PCC SIDEWALK	4	\$9	1	90	\$771	\$2,742	<b>\$4,200</b>
1685 N TOWNE AVE,	34.075569 -117.742142	REMOVE AND RECONSTRUCT PCC SIDEWALK	4	\$9	1	50	\$428	\$1,523	<b>\$2,400</b>
1667 N TOWNE AVE,	34.075352 -117.742134	REMOVE AND RECONSTRUCT PCC SIDEWALK	4	\$9	1	70	\$600	\$2,132	<b>\$3,300</b>
1653 N TOWNE AVE,	34.075184 -117.742127	REMOVE AND RECONSTRUCT PCC SIDEWALK	4	\$9	1	40	\$343	\$1,219	<b>\$1,900</b>







Public Right-of-Way ADA Transition Plan Report

1684 N TOWNE AVE,	34.075573 -117.741943	REMOVE AND RECONSTRUCT PCC SIDEWALK		4	\$9	1	90	\$771	\$2,742	<b>\$4,200</b>
1656 N TOWNE AVE,	34.075237 -117.741928	REMOVE AND RECONSTRUCT PCC SIDEWALK		4	\$9	1	125	\$1,071	\$3,808	<b>\$5,900</b>
1642 N TOWNE AVE,	34.075073 -117.741921	REMOVE AND RECONSTRUCT PCC SIDEWALK		4	\$9	1	120	\$1,028	\$3,656	<b>\$5,700</b>
626 San Bernardino,	34.075726 -117.741150	REMOVE AND RECONSTRUCT PCC SIDEWALK		4	\$9	1	25	\$214	\$762	<b>\$1,200</b>
632 San Bernardino,	34.075726 -117.740951	REMOVE AND RECONSTRUCT PCC SIDEWALK		4	\$9	1	90	\$771	\$2,742	<b>\$4,200</b>
605 Fellows,	34.075027 -117.740768	REMOVE AND RECONSTRUCT PCC SIDEWALK	6"CURB AND 12" GUTTER	4	\$9	1	175	\$1,499	\$5,331	<b>\$8,300</b>
1592 Shirley,	34.074780 -117.740753	REMOVE AND RECONSTRUCT PCC SIDEWALK		4	\$9	1	80	\$685	\$2,437	<b>\$3,800</b>
625 Fellows,	34.075043 -117.740318	REMOVE AND RECONSTRUCT PCC SIDEWALK		4	\$9	1	125	\$1,071	\$3,808	<b>\$5,900</b>
1457 N CASWELL AVE,	34.073303 -117.739204	REMOVE AND RECONSTRUCT PCC SIDEWALK	6"CURB AND 12"GUTTER	4	\$9	1	120	\$1,028	\$3,656	<b>\$5,700</b>





Public Right-of-Way ADA Transition Plan Report

1515 Raylene,	34.074017 -117.738831	REMOVE AND RECONSTRUCT PCC SIDEWALK		4	\$9	1	160	\$1,371	\$4,874	<b>\$7,600</b>
1351 Raylene,	34.072697 -117.738007	REMOVE AND RECONSTRUCT PCC SIDEWALK		4	\$9	1	120	\$1,028	\$3,656	<b>\$5,700</b>
1933 San Bernardino,	34.075741 -117.742872	REMOVE AND RECONSTRUCT PCC CURB AND GUTTER	6 Inch Curb 12 Inch Guter	4	\$55	1	40	\$2,184	\$7,766	<b>\$12,000</b>
210 SAN FRANCISCO AVE,	34.065552 -117.749657	REMOVE AND RECONSTRUCT PCC CURB AND GUTTER		4	\$55	1	50	\$2,730	\$9,707	<b>\$15,000</b>
230 SAN FRANCISCO AVE,	34.065552 -117.749344	REMOVE AND RECONSTRUCT PCC CURB AND GUTTER	OK BUT SEE PHOTO	4	\$55	1	10	\$546	\$1,941	<b>\$3,000</b>
239 SAN FRANCISCO AVE,	34.065720 -117.749222	REMOVE AND RECONSTRUCT PCC CURB AND GUTTER	RAISE SIDEWALK	4	\$55	1	30	\$1,638	\$5,824	<b>\$9,000</b>
676 N GIBBS ST,	34.064304 -117.748093	REMOVE AND RECONSTRUCT PCC CURB AND GUTTER		4	\$55	1	28	\$1,529	\$5,436	<b>\$8,400</b>
212 E PASADENA ST,	34.063477 -117.747841	REMOVE AND RECONSTRUCT PCC CURB AND GUTTER	OLD TREE- RAISE GRADE OF SIDEWALK	4	\$55	1	30	\$1,638	\$5,824	<b>\$9,000</b>
605 Fellows,	34.075027 -117.740768	REMOVE AND RECONSTRUCT PCC CURB AND GUTTER	6"CURB AND 12" GUTTER	4	\$55	1	20	\$1,092	\$3,883	<b>\$6,000</b>





Public Right-of-Way ADA Transition Plan Report

1592 Shirley,	34.074780 -117.740753	REMOVE AND RECONSTRUCT PCC CURB AND GUTTER		4	\$55	1	16	\$874	\$3,106	<b>\$4,800</b>
1457 N CASWELL AVE,	34.073303 -117.739204	REMOVE AND RECONSTRUCT PCC CURB AND GUTTER	6"CURB AND 12"GUTTER	4	\$55	1	32	\$1,747	\$6,213	<b>\$9,600</b>
S/E CORNER GAREY E PEARL ST,	34.064548 -117.750385	REMOVE AND RECONSTRUCT PCC CURB	CHURCH PK LOT	4	\$31	1	10	\$313	\$1,114	<b>\$1,700</b>
RETIREMENT APTS E PEARL ST,	34.064616 -117.750369	REMOVE AND RECONSTRUCT PCC CURB	PLANTER CURB	4	\$31	1	30	\$940	\$3,343	<b>\$5,200</b>
RETIREMENT APTS E PEARL ST,	34.064616 -117.750369	REMOVE AND RECONSTRUCT PCC CURB	PLANTER CURB	4	\$31	1	30	\$940	\$3,343	<b>\$5,200</b>
RETIREMET APTS E PEARL ST,	34.064616 -117.750369	REMOVE AND RECONSTRUCT PCC CURB	PLANTER CURB	4	\$31	1	30	\$940	\$3,343	<b>\$5,200</b>
207 SAN FRANCISCO AVE,	34.065720 -117.749718	REMOVE AND RECONSTRUCT PCC CURB	SEE PHOTOS	4	\$31	1	30	\$940	\$3,343	<b>\$5,200</b>
210 KINGSLEY	34.066528 -117.749703	REMOVE AND RECONSTRUCT PCC CURB	OLD TREE- PLANTER CURB AT FENCE- RAISE	4	\$31	1	25	\$783	\$2,786	<b>\$4,300</b>
135 E PEARL ST,	34.064629 -117.749596	REMOVE AND RECONSTRUCT PCC CURB		4	\$31	1	30	\$940	\$3,343	<b>\$5,200</b>





Public Right-of-Way ADA Transition Plan Report

219 SAN FRANCISCO AVE,	34.065720 -117.749535	REMOVE AND RECONSTRUCT PCC CURB	SAME AS 239 (SEE PHOTO)	4	\$31	1	15	\$470	\$1,671	<b>\$2,600</b>
231 SAN FRANCISCO AVE,	34.065720 -117.749344	REMOVE AND RECONSTRUCT PCC CURB	RAISE S/W & CURB SEE PHOTO	4	\$31	1	15	\$470	\$1,671	<b>\$2,600</b>
149 E PEARL ST,	34.064629 -117.749306	REMOVE AND RECONSTRUCT PCC CURB		4	\$31	1	30	\$940	\$3,343	<b>\$5,200</b>
255 SAN FRANCISCO AVE,	34.065720 -117.748970	REMOVE AND RECONSTRUCT PCC CURB	SEE PHOTO	4	\$31	1	30	\$940	\$3,343	<b>\$5,200</b>
182 E PEARL ST,	34.064461 -117.748596	REMOVE AND RECONSTRUCT PCC CURB		4	\$31	1	80	\$2,507	\$8,914	<b>\$13,800</b>
189 PEARL ST,	34.064625 -117.748459	REMOVE AND RECONSTRUCT PCC CURB		4	\$31	1	20	\$627	\$2,229	<b>\$3,500</b>
212 E PASADENA ST,	34.063477 -117.747841	REMOVE AND RECONSTRUCT PCC CURB	OLD TREE-RAISE GRADE OF SIDEWALK	4	\$31	1	20	\$627	\$2,229	<b>\$3,500</b>
212-1 PASADENA ST,	34.063477 -117.747841	REMOVE AND RECONSTRUCT PCC CURB		4	\$31	1	7	\$219	\$780	<b>\$1,200</b>
224 E PEARL ST,	34.064457 -117.747635	REMOVE AND RECONSTRUCT PCC CURB		4	\$31	1	20	\$627	\$2,229	<b>\$3,500</b>





Public Right-of-Way ADA Transition Plan Report

321 E PEARL ST,	34.064613 -117.745522	REMOVE AND RECONSTRUCT PCC CURB		4	\$31	1	40	\$1,254	\$4,457	<b>\$6,900</b>
327 E PEARL ST,	34.064617 -117.745400	REMOVE AND RECONSTRUCT PCC CURB		4	\$31	1	40	\$1,254	\$4,457	<b>\$6,900</b>
347 E PEARL ST,	34.064625 -117.744980	REMOVE AND RECONSTRUCT PCC CURB		4	\$31	1	20	\$627	\$2,229	<b>\$3,500</b>
347 E PEARL ST,	34.064625 -117.744980	REMOVE AND RECONSTRUCT PCC CURB		4	\$31	1	30	\$940	\$3,343	<b>\$5,200</b>
384 E PEARL ST,	34.064480 -117.744179	REMOVE AND RECONSTRUCT PCC CURB		4	\$31	1	10	\$313	\$1,114	<b>\$1,700</b>
395 E PEARL ST,	34.064648 -117.743980	REMOVE AND RECONSTRUCT PCC CURB		4	\$31	1	10	\$313	\$1,114	<b>\$1,700</b>
S/E CORNER GAREY E PEARL ST,	34.064548 -117.750385	GRIND PCC SIDEWALK	CHURCH	4	\$5	1	15	\$69	\$245	<b>\$400</b>
797 BRADFORD,	34.065578 -117.749954	GRIND PCC SIDEWALK		4	\$5	1	5	\$23	\$82	<b>\$100</b>
779 BRADFORD,	34.065392 -117.749947	GRIND PCC SIDEWALK	DEAD TREE	4	\$5	1	6	\$28	\$98	<b>\$200</b>





Public Right-of-Way ADA Transition Plan Report

754 BRADFORD,	34.065147 -117.749741	GRIND PCC SIDEWALK	RAISE SIDEWALK GRADE-SITE PROPRIETARY OLD TREE- PLANTER CURB AT FENCE- RAISE	4	\$5	1	5	\$23	\$82	<b>\$100</b>
210 KINGSLEY	34.066528 -117.749703	GRIND PCC SIDEWALK		4	\$5	1	20	\$92	\$327	<b>\$500</b>
189 E PEARL ST,	34.064625 -117.748459	GRIND PCC SIDEWALK		4	\$5	1	5	\$23	\$82	<b>\$100</b>
224 E PEARL ST,	34.064457 -117.747635	GRIND PCC SIDEWALK		4	\$5	1	5	\$23	\$82	<b>\$100</b>
242 E PEARL ST,	34.064453 -117.747253	GRIND PCC SIDEWALK		4	\$5	1	5	\$23	\$82	<b>\$100</b>
305 San Bernardino,	34.075947 -117.745155	GRIND PCC SIDEWALK		4	\$5	1	5	\$23	\$82	<b>\$100</b>
339 San Bernardino,	34.075939 -117.744331	GRIND PCC SIDEWALK		4	\$5	1	5	\$23	\$82	<b>\$100</b>
387 San Bernardino,	34.075912 -117.743156	GRIND PCC SIDEWALK		4	\$5	1	5	\$23	\$82	<b>\$100</b>
1685 N TOWNE AVE,	34.075569 -117.742142	GRIND PCC SIDEWALK		4	\$5	1	5	\$23	\$82	<b>\$100</b>





1415 Raylene,	34.073177 -117.738007	GRIND PCC SIDEWALK		4	\$5	1	5	\$23	\$82	<b>\$100</b>
740 N N PALOMARES ST ST,	34.064892 -117.745918	EXCAVATE, GRADE, AND CONSTRUCT PCC CURB AND GUTTER		4	\$89	1	24	\$2,130	\$7,575	<b>\$11,700</b>
740 N N PALOMARES ST ST,	34.064892 -117.745918	EXCAVATE, GRADE, AND CONSTRUCT PCC CURB AND GUTTER		4	\$89	1	24	\$2,130	\$7,575	<b>\$11,700</b>
746 N N PALOMARES ST ST,	34.064941 -117.745918	EXCAVATE, GRADE, AND CONSTRUCT PCC CURB AND GUTTER		4	\$89	1	24	\$2,130	\$7,575	<b>\$11,700</b>

**DISTRICT: 5**

**COUNT OF DEFICIENCIES: 30**

**TOTAL COST SUMMARY:**

**\$90,700**

Full Address	GPS	Item Description	Notes	Priority	Unit Cost	Quantity	Area	Subtotal	Escalated Total	Total Cost Estimated
49 Village Loop	34.039265 -117.776260	ROOT SHAVE		4	\$113	1	0	\$113	\$401	<b>\$600</b>
50 Village Loop	34.039261 -117.775917	ROOT SHAVE		4	\$113	1	0	\$113	\$401	<b>\$600</b>
43 Village Loop	34.039433 -117.775436	ROOT SHAVE		4	\$113	1	0	\$113	\$401	<b>\$600</b>
37 Village Loop	34.039280 -117.774468	ROOT SHAVE		4	\$113	1	0	\$113	\$401	<b>\$600</b>





Public Right-of-Way ADA Transition Plan Report

4 Trail Ridge Cir	34.041100 -117.770737	ROOT SHAVE		4	\$113	1	0	\$113	\$401	<b>\$600</b>
56 Village Loop Road,	34.038898 -117.776772	REMOVE TREE		4	\$1,136	1	0	\$1,136	\$4,040	<b>\$6,300</b>
9 Flint Point Rd	34.035542 -117.763695	REMOVE TREE	PINE, N/S on Old Pomona Rd	4	\$1,136	1	0	\$1,136	\$4,040	<b>\$6,300</b>
61 Red Rock Ln	34.034428 -117.763405	REMOVE TREE	PINE, S/S on Old Pomona Rd	4	\$1,136	1	0	\$1,136	\$4,040	<b>\$6,300</b>
1998 Wright St	34.050846 -117.790916	REMOVE AND RELOCATE EXISTING WATER METER		4	\$973	1	0	\$973	\$3,459	<b>\$5,400</b>
Falcon Ridge Drive	34.031768 -117.777482	REMOVE AND RECONSTRUCT PCC SIDEWALK		4	\$9	1	150	\$1,285	\$4,569	<b>\$7,100</b>
1987 Grier St	34.051365 -117.789894	REMOVE AND RECONSTRUCT PCC SIDEWALK		4	\$9	1	240	\$2,056	\$7,311	<b>\$11,300</b>
20 Franciscan Place	34.028690 -117.784248	REMOVE AND RECONSTRUCT PCC SIDEWALK		4	\$9	1	100	\$857	\$3,046	<b>\$4,700</b>
56 Village Loop Road	34.038898 -117.776772	REMOVE AND RECONSTRUCT PCC SIDEWALK		4	\$9	1	40	\$343	\$1,219	<b>\$1,900</b>







Public Right-of-Way ADA Transition Plan Report

49 Village Loop	34.039265 -117.776260	REMOVE AND RECONSTRUCT PCC SIDEWALK	4	\$9	1	80	\$685	\$2,437	<b>\$3,800</b>
49 Village Loop Road	34.039265 -117.776260	REMOVE AND RECONSTRUCT PCC SIDEWALK	4	\$9	1	80	\$685	\$2,437	<b>\$3,800</b>
50 Village Loop	34.039261 -117.775917	REMOVE AND RECONSTRUCT PCC SIDEWALK	4	\$9	1	60	\$514	\$1,828	<b>\$2,800</b>
50 Village Loop Road	34.039261 -117.775917	REMOVE AND RECONSTRUCT PCC SIDEWALK	4	\$9	1	80	\$685	\$2,437	<b>\$3,800</b>
43 Village Loop	34.039433 -117.775436	REMOVE AND RECONSTRUCT PCC SIDEWALK	4	\$9	1	72	\$617	\$2,193	<b>\$3,400</b>
42 Village Loop	34.039272 -117.774956	REMOVE AND RECONSTRUCT PCC SIDEWALK	4	\$9	1	16	\$137	\$487	<b>\$800</b>
37 Village Loop	34.039280 -117.774468	REMOVE AND RECONSTRUCT PCC SIDEWALK	4	\$9	1	100	\$857	\$3,046	<b>\$4,700</b>
37 Village Loop Road	34.039280 -117.774468	REMOVE AND RECONSTRUCT PCC SIDEWALK	4	\$9	1	80	\$685	\$2,437	<b>\$3,800</b>
4 Trail Ridge Cir	34.041100 -117.770737	REMOVE AND RECONSTRUCT PCC SIDEWALK	4	\$9	1	40	\$343	\$1,219	<b>\$1,900</b>





Public Right-of-Way ADA Transition Plan Report

9 Flint Point Rd	34.035542 -117.763695	REMOVE AND RECONSTRUCT PCC SIDEWALK	PINE, N/S on Old Pomona Rd	4	\$9	1	40	\$343	\$1,219	<b>\$1,900</b>
8 Flint Point Rd	34.035435 -117.763672	REMOVE AND RECONSTRUCT PCC SIDEWALK	N/S of Old Pomona Rd	4	\$9	1	25	\$214	\$762	<b>\$1,200</b>
61 Red Rock Ln	34.034428 -117.763405	REMOVE AND RECONSTRUCT PCC SIDEWALK	PINE, S/S on Old Pomona Rd	4	\$9	1	100	\$857	\$3,046	<b>\$4,700</b>
8 Quiet Hollow Road	34.032784 -117.762009	REMOVE AND RECONSTRUCT PCC SIDEWALK	WATER METER BOX	4	\$9	1	30	\$257	\$914	<b>\$1,400</b>
1097 WRIGHT CT	34.050667 -117.791412	GRIND PCC SIDEWALK		4	\$5	1	5	\$23	\$82	<b>\$100</b>
58 Village Loop	34.038757 -117.777054	GRIND PCC SIDEWALK		4	\$5	1	5	\$23	\$82	<b>\$100</b>
42 Village Loop	34.039272 -117.774956	GRIND PCC SIDEWALK		4	\$5	1	5	\$23	\$82	<b>\$100</b>
2 Sunset Ridge Dr	34.041168 -117.770676	GRIND PCC SIDEWALK		4	\$5	1	5	\$23	\$82	<b>\$100</b>





**DISTRICT: 6**

**COUNT OF DEFICIENCIES: 43**

**TOTAL COST SUMMARY:**

**\$209,500**

Full Address	GPS	Item Description	Notes	Priority	Unit Cost	Quantity	Area	Subtotal	Escalated Total	Total Cost Estimated
1408 DOUGLASS	34.073364 -117.775688	REMOVE TREE		4	\$1,136	2	0	\$2,273	\$8,081	<b>\$12,500</b>
1304 HILLSIDE DRIVE	34.074108 -117.773773	REMOVE TREE		4	\$1,136	1	0	\$1,136	\$4,040	<b>\$6,300</b>
1283 HILLSIDE	34.074120 -117.773415	REMOVE TREE		4	\$1,136	1	0	\$1,136	\$4,040	<b>\$6,300</b>
1260 HILLSIDE	34.073864 -117.773033	REMOVE TREE		4	\$1,136	1	0	\$1,136	\$4,040	<b>\$6,300</b>
1257 HILLSIDE	34.074001 -117.773010	REMOVE TREE		4	\$1,136	1	0	\$1,136	\$4,040	<b>\$6,300</b>
1244 HILLSIDE	34.073795 -117.772758	REMOVE TREE		4	\$1,136	1	0	\$1,136	\$4,040	<b>\$6,300</b>
1239 HILLSIDE	34.073929 -117.772720	REMOVE TREE		4	\$1,136	1	0	\$1,136	\$4,040	<b>\$6,300</b>
1225 HILLSIDE	34.073875 -117.772492	REMOVE TREE		4	\$1,136	1	0	\$1,136	\$4,040	<b>\$6,300</b>



A BUREAU VERITAS GROUP COMPANY



Public Right-of-Way ADA Transition Plan Report

1218 HILLSIDE	34.073689 -117.772316	REMOVE TREE	4	\$1,136	1	0	\$1,136	\$4,040	<b>\$6,300</b>
1213 HILLSIDE DRIVE	34.073830 -117.772301	REMOVE TREE	4	\$1,136	1	0	\$1,136	\$4,040	<b>\$6,300</b>
1140 VAL VISTA AVENUE	34.074245 -117.770836	REMOVE TREE	4	\$1,136	1	0	\$1,136	\$4,040	<b>\$6,300</b>
1408 DOUGLASS	34.073364 -117.775688	REMOVE EXISTING IMPROVEMENTS AND CONSTRUCT PCC DRIVEWAY APPROAC	4	\$10	1	50	\$508	\$1,805	<b>\$2,800</b>
1046 DOUGLASS	34.073009 -117.769760	REMOVE EXISTING IMPROVEMENTS AND CONSTRUCT PCC DRIVEWAY APPROAC	4	\$10	1	50	\$508	\$1,805	<b>\$2,800</b>
1424 DOUGLASS	34.073387 -117.775963	REMOVE AND RECONSTRUCT PCC SIDEWALK	4	\$9	1	150	\$1,285	\$4,569	<b>\$7,100</b>
1304 HILLSIDE DRIVE	34.074108 -117.773773	REMOVE AND RECONSTRUCT PCC SIDEWALK	4	\$9	1	125	\$1,071	\$3,808	<b>\$5,900</b>
1283 HILLSIDE	34.074120 -117.773415	REMOVE AND RECONSTRUCT PCC SIDEWALK	4	\$9	1	200	\$1,713	\$6,093	<b>\$9,400</b>
1260 HILLSIDE	34.073864 -117.773033	REMOVE AND RECONSTRUCT PCC SIDEWALK	4	\$9	1	175	\$1,499	\$5,331	<b>\$8,300</b>





Public Right-of-Way ADA Transition Plan Report

1257 HILLSIDE	34.074001 -117.773010	REMOVE AND RECONSTRUCT PCC SIDEWALK		4	\$9	1	175	\$1,499	\$5,331	<b>\$8,300</b>
1244 HILLSIDE	34.073795 -117.772758	REMOVE AND RECONSTRUCT PCC SIDEWALK		4	\$9	1	75	\$643	\$2,285	<b>\$3,500</b>
1239 HILLSIDE	34.073929 -117.772720	REMOVE AND RECONSTRUCT PCC SIDEWALK		4	\$9	1	150	\$1,285	\$4,569	<b>\$7,100</b>
1232 HILLSIDE	34.073746 -117.772553	REMOVE AND RECONSTRUCT PCC SIDEWALK		4	\$9	1	250	\$2,142	\$7,616	<b>\$11,800</b>
1225 HILLSIDE	34.073875 -117.772492	REMOVE AND RECONSTRUCT PCC SIDEWALK		4	\$9	1	125	\$1,071	\$3,808	<b>\$5,900</b>
1218 HILLSIDE	34.073689 -117.772316	REMOVE AND RECONSTRUCT PCC SIDEWALK	in front of the tree, right of fence	4	\$9	1	100	\$857	\$3,046	<b>\$4,700</b>
1218 HILLSIDE	34.073689 -117.772316	REMOVE AND RECONSTRUCT PCC SIDEWALK	left of the fence	4	\$9	1	100	\$857	\$3,046	<b>\$4,700</b>
1213 HILLSIDE DRIVE	34.073830 -117.772301	REMOVE AND RECONSTRUCT PCC SIDEWALK		4	\$9	1	100	\$857	\$3,046	<b>\$4,700</b>
1140 VAL VISTA AVENUE	34.074245 -117.770836	REMOVE AND RECONSTRUCT PCC SIDEWALK		4	\$9	1	150	\$1,285	\$4,569	<b>\$7,100</b>





Public Right-of-Way ADA Transition Plan Report

1094 DOUGLASS	34.073235 -117.770599	REMOVE AND RECONSTRUCT PCC SIDEWALK	WMB	4	\$9	1	25	\$214	\$762	<b>\$1,200</b>
1078 DOUGLASS	34.073170 -117.770348	REMOVE AND RECONSTRUCT PCC SIDEWALK	WMB	4	\$9	1	50	\$428	\$1,523	<b>\$2,400</b>
1054 DOUGLASS	34.073051 -117.769913	REMOVE AND RECONSTRUCT PCC SIDEWALK		4	\$9	1	50	\$428	\$1,523	<b>\$2,400</b>
1057 DOUGLASS	34.073193 -117.769898	REMOVE AND RECONSTRUCT PCC SIDEWALK		4	\$9	1	50	\$428	\$1,523	<b>\$2,400</b>
1011 DOUGLASS	34.072960 -117.769028	REMOVE AND RECONSTRUCT PCC SIDEWALK		4	\$9	1	75	\$643	\$2,285	<b>\$3,500</b>
1283 HILLSIDE	34.074120 -117.773415	REMOVE AND RECONSTRUCT PCC CURB AND GUTTER		4	\$55	1	30	\$1,638	\$5,824	<b>\$9,000</b>
1232 HILLSIDE	34.073746 -117.772553	REMOVE AND RECONSTRUCT PCC CURB AND GUTTER		4	\$55	1	10	\$546	\$1,941	<b>\$3,000</b>
1218 HILLSIDE	34.073689 -117.772316	REMOVE AND RECONSTRUCT PCC CURB AND GUTTER		4	\$55	1	30	\$1,638	\$5,824	<b>\$9,000</b>
1168 DOUGLASS	34.072880 -117.771782	REMOVE AND RECONSTRUCT PCC CURB AND GUTTER		4	\$55	1	10	\$546	\$1,941	<b>\$3,000</b>





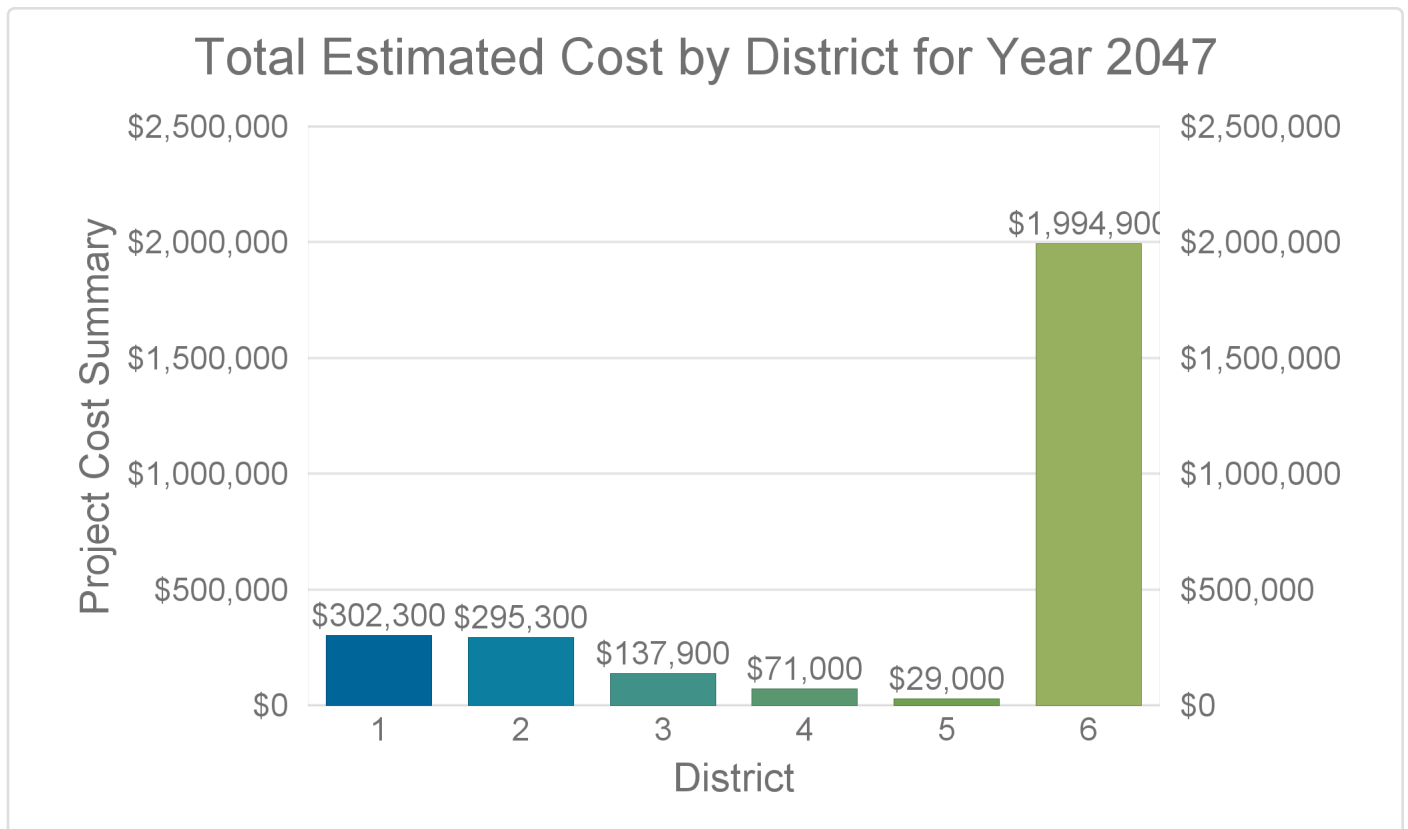
Public Right-of-Way ADA Transition Plan Report

1441 NOVELL	34.072113 -117.768242	REMOVE AND RECONSTRUCT PCC CURB AND GUTTER	4	\$55	1	10	\$546	\$1,941	<b>\$3,000</b>
1171 HILLSIDE	34.073614 -117.771627	GRIND PCC SIDEWALK	4	\$5	1	10	\$46	\$163	<b>\$300</b>
1384 DOUGLASS	34.073326 -117.775307	GRIND PCC SIDEWALK	4	\$5	1	5	\$23	\$82	<b>\$100</b>
1291 DOUGLASS	34.073257 -117.773613	GRIND PCC SIDEWALK	4	\$5	1	5	\$23	\$82	<b>\$100</b>
1276 HILLSIDE DRIVE	34.073936 -117.773308	GRIND PCC SIDEWALK	4	\$5	1	5	\$23	\$82	<b>\$100</b>
1204 HILLSIDE	34.073627 -117.772080	GRIND PCC SIDEWALK	4	\$5	1	10	\$46	\$163	<b>\$300</b>
1010 DOUGLASS	34.072826 -117.769081	GRIND PCC SIDEWALK	4	\$5	1	5	\$23	\$82	<b>\$100</b>



**Total District Cost Estimate Summary Table for Year 2047 :**

	Priority 1 Estimated Costs	Priority 2 Estimated Costs	Priority 3 Estimated Costs	Priority 4 Estimated Costs	Total Estimated Project Costs
District 1	\$0	\$0	\$0	\$302,300	<b>\$302,300</b>
District 2	\$0	\$0	\$0	\$295,300	<b>\$295,300</b>
District 3	\$0	\$0	\$0	\$137,900	<b>\$137,900</b>
District 4	\$0	\$0	\$0	\$71,000	<b>\$71,000</b>
District 5	\$0	\$0	\$0	\$29,000	<b>\$29,000</b>
District 6	\$0	\$0	\$0	\$1,994,900	<b>\$1,994,900</b>
<b>Total</b>	<b>\$0</b>	<b>\$0</b>	<b>\$0</b>	<b>\$2,830,400</b>	<b>\$2,830,400</b>







**DISTRICT: 1**

**COUNT OF DEFICIENCIES: 76**

**TOTAL COST SUMMARY:**

**\$302,300**

Full Address	GPS	Item Description	Notes	Priority	Unit Cost	Quantity	Area	Subtotal	Escalated Total	Total Cost Estimated
2363 Concord Ave	34.066990 -117.797257	ROOT SHAVE	Check ROW for root shave	4	\$113	1	0	\$113	\$422	<b>\$700</b>
2386 Carlton Ave	34.065464 -117.796516	ROOT SHAVE	Check ROW for root shave	4	\$113	1	0	\$113	\$422	<b>\$700</b>
2263 Farringdon Ave	34.069401 -117.795586	ROOT SHAVE	Check ROW for Root Shave	4	\$113	1	0	\$113	\$422	<b>\$700</b>
2389 Farringdon Ave	34.068012 -117.798645	REMOVE EXISTING IMPROVEMENTS AND CONSTRUCT PCC DRIVEWAY APPROAC		4	\$10	1	100	\$1,015	\$3,790	<b>\$5,900</b>
2389 Farringdon Ave	34.068012 -117.798645	REMOVE EXISTING IMPROVEMENTS AND CONSTRUCT PCC DRIVEWAY APPROAC		4	\$10	1	100	\$1,015	\$3,790	<b>\$5,900</b>
1013 Huntington	34.067348 -117.761604	REMOVE EXISTING IMPROVEMENTS AND CONSTRUCT PCC DRIVEWAY APPROAC		4	\$10	1	150	\$1,523	\$5,685	<b>\$8,800</b>
438/444 & Randolph St	34.066910 -117.757561	REMOVE EXISTING IMPROVEMENTS AND CONSTRUCT PCC DRIVEWAY APPROAC		4	\$10	1	200	\$2,030	\$7,579	<b>\$11,700</b>
2317 Farringdon Ave	34.068695 -117.797112	REMOVE AND RELOCATE EXISTING TRAFFIC SIGN OR MAILBOX	Sign to be relocated (ADA clearance)	4	\$312	1	0	\$312	\$1,165	<b>\$1,800</b>





Public Right-of-Way ADA Transition Plan Report

2293 Farringdon Ave	34.068996 -117.796440	REMOVE AND RELOCATE EXISTING TRAFFIC SIGN OR MAILBOX	Sign to be relocated (ADA clearance)	4	\$312	1	0	\$312	\$1,165	<b>\$1,800</b>
2397 Farringdon Ave	34.067932 -117.798821	REMOVE AND RECONSTRUCT PCC SIDEWALK		4	\$9	1	10	\$86	\$320	<b>\$500</b>
2397 Farringdon Ave	34.067932 -117.798821	REMOVE AND RECONSTRUCT PCC SIDEWALK	Low water meter	4	\$9	1	10	\$86	\$320	<b>\$500</b>
2395 Farringdon Ave	34.067955 -117.798775	REMOVE AND RECONSTRUCT PCC SIDEWALK		4	\$9	1	90	\$771	\$2,879	<b>\$4,500</b>
2395 Farringdon Ave	34.067955 -117.798775	REMOVE AND RECONSTRUCT PCC SIDEWALK		4	\$9	1	90	\$771	\$2,879	<b>\$4,500</b>
2389 Farringdon Ave	34.068012 -117.798645	REMOVE AND RECONSTRUCT PCC SIDEWALK		4	\$9	1	50	\$428	\$1,599	<b>\$2,500</b>
2389 Farringdon Ave	34.068012 -117.798645	REMOVE AND RECONSTRUCT PCC SIDEWALK		4	\$9	1	50	\$428	\$1,599	<b>\$2,500</b>
2373 Farringdon Ave	34.068165 -117.798302	REMOVE AND RECONSTRUCT PCC SIDEWALK		4	\$9	1	50	\$428	\$1,599	<b>\$2,500</b>
2373 Farringdon Ave	34.068165 -117.798302	REMOVE AND RECONSTRUCT PCC SIDEWALK		4	\$9	1	50	\$428	\$1,599	<b>\$2,500</b>





Public Right-of-Way ADA Transition Plan Report

2431 KELLOGG	34.062984 -117.797913	REMOVE AND RECONSTRUCT PCC SIDEWALK	PINE	4	\$9	1	0	\$9	\$32	\$0
2431 KELLOGG	34.062988 -117.797897	REMOVE AND RECONSTRUCT PCC SIDEWALK	PINE	4	\$9	1	0	\$9	\$32	\$0
2349 Farringdon Ave	34.068390 -117.797791	REMOVE AND RECONSTRUCT PCC SIDEWALK		4	\$9	1	50	\$428	\$1,599	\$2,500
2349 Farringdon Ave	34.068390 -117.797791	REMOVE AND RECONSTRUCT PCC SIDEWALK		4	\$9	1	40	\$343	\$1,279	\$2,000
2425 KELLOGG	34.063084 -117.797752	REMOVE AND RECONSTRUCT PCC SIDEWALK	PINE	4	\$9	1	0	\$9	\$32	\$0
2425 KELLOGG	34.063095 -117.797752	REMOVE AND RECONSTRUCT PCC SIDEWALK	PINE	4	\$9	1	0	\$9	\$32	\$0
2407 KELLOGG	34.063293 -117.797440	REMOVE AND RECONSTRUCT PCC SIDEWALK		4	\$9	1	0	\$9	\$32	\$0
2407 KELLOGG	34.063400 -117.797295	REMOVE AND RECONSTRUCT PCC SIDEWALK		4	\$9	1	0	\$9	\$32	\$0
2407 KELLOGG	34.063396 -117.797295	REMOVE AND RECONSTRUCT PCC SIDEWALK		4	\$9	1	0	\$9	\$32	\$0





Public Right-of-Way ADA Transition Plan Report

2363 Concord Ave	34.066990 -117.797257	REMOVE AND RECONSTRUCT PCC SIDEWALK	Check ROW for root shave	4	\$9	1	100	\$857	\$3,199	<b>\$5,000</b>
2406 KELLOGG	34.063362 -117.797119	REMOVE AND RECONSTRUCT PCC SIDEWALK		4	\$9	1	175	\$1,499	\$5,598	<b>\$8,700</b>
2347 Concord Ave	34.067146 -117.796921	REMOVE AND RECONSTRUCT PCC SIDEWALK	Adjust W.M	4	\$9	1	25	\$214	\$800	<b>\$1,200</b>
2339 Concord Ave	34.067226 -117.796753	REMOVE AND RECONSTRUCT PCC SIDEWALK		4	\$9	1	75	\$643	\$2,399	<b>\$3,700</b>
601 RIDGEWAY	34.063320 -117.796715	REMOVE AND RECONSTRUCT PCC SIDEWALK		4	\$9	1	120	\$1,028	\$3,838	<b>\$5,900</b>
2386 Carlton Ave	34.065464 -117.796516	REMOVE AND RECONSTRUCT PCC SIDEWALK	Check ROW for root shave	4	\$9	1	190	\$1,628	\$6,077	<b>\$9,400</b>
2293 Farringdon Ave	34.068996 -117.796440	REMOVE AND RECONSTRUCT PCC SIDEWALK	Sign to be relocated (ADA clearance)	4	\$9	1	140	\$1,199	\$4,478	<b>\$6,900</b>
2293 Farringdon Ave	34.068996 -117.796440	REMOVE AND RECONSTRUCT PCC SIDEWALK	X-gutter severely cracked and ponding	4	\$9	1	90	\$771	\$2,879	<b>\$4,500</b>
2294 Farringdon Ave	34.068829 -117.796402	REMOVE AND RECONSTRUCT PCC SIDEWALK	8" curb 18 " gutter	4	\$9	1	120	\$1,028	\$3,838	<b>\$5,900</b>





Public Right-of-Way ADA Transition Plan Report

2287 Farringdon Ave	34.069077 -117.796272	REMOVE AND RECONSTRUCT PCC SIDEWALK		4	\$9	1	105	\$900	\$3,359	<b>\$5,200</b>
2327 Belinda Ave	34.066711 -117.796082	REMOVE AND RECONSTRUCT PCC SIDEWALK		4	\$9	1	75	\$643	\$2,399	<b>\$3,700</b>
2358 Carlton Ave	34.065720 -117.796074	REMOVE AND RECONSTRUCT PCC SIDEWALK		4	\$9	1	100	\$857	\$3,199	<b>\$5,000</b>
2275 Farringdon Ave	34.069237 -117.795929	REMOVE AND RECONSTRUCT PCC SIDEWALK		4	\$9	1	50	\$428	\$1,599	<b>\$2,500</b>
2269 Farringdon Ave	34.069317 -117.795761	REMOVE AND RECONSTRUCT PCC SIDEWALK		4	\$9	1	25	\$214	\$800	<b>\$1,200</b>
2384 Canterbury Ave	34.065067 -117.795692	REMOVE AND RECONSTRUCT PCC SIDEWALK	Adjust W.M	4	\$9	1	50	\$428	\$1,599	<b>\$2,500</b>
2298 Concord Ave	34.067528 -117.795692	REMOVE AND RECONSTRUCT PCC SIDEWALK		4	\$9	1	75	\$643	\$2,399	<b>\$3,700</b>
2307 Belinda Ave	34.066914 -117.795654	REMOVE AND RECONSTRUCT PCC SIDEWALK		4	\$9	1	300	\$2,570	\$9,596	<b>\$14,900</b>
2263 Farringdon Ave	34.069401 -117.795586	REMOVE AND RECONSTRUCT PCC SIDEWALK		4	\$9	1	50	\$428	\$1,599	<b>\$2,500</b>





Public Right-of-Way ADA Transition Plan Report

2263 Farringdon Ave	34.069401 -117.795586	REMOVE AND RECONSTRUCT PCC SIDEWALK	Check ROW for Root Shave	4	\$9	1	75	\$643	\$2,399	<b>\$3,700</b>
2306 Belinda Ave	34.066769 -117.795555	REMOVE AND RECONSTRUCT PCC SIDEWALK		4	\$9	1	100	\$857	\$3,199	<b>\$5,000</b>
2363 Canterbury Ave	34.065350 -117.795494	REMOVE AND RECONSTRUCT PCC SIDEWALK		4	\$9	1	125	\$1,071	\$3,998	<b>\$6,200</b>
2258 Farringdon Ave	34.069309 -117.795380	REMOVE AND RECONSTRUCT PCC SIDEWALK		4	\$9	1	50	\$428	\$1,599	<b>\$2,500</b>
2281 Concord Ave	34.067909 -117.795281	REMOVE AND RECONSTRUCT PCC SIDEWALK	Adjust W.M to Grade	4	\$9	1	25	\$214	\$800	<b>\$1,200</b>
2310 Carlton Ave	34.066120 -117.795189	REMOVE AND RECONSTRUCT PCC SIDEWALK		4	\$9	1	50	\$428	\$1,599	<b>\$2,500</b>
212 CELIA	34.058582 -117.794472	REMOVE AND RECONSTRUCT PCC SIDEWALK		4	\$9	1	25	\$214	\$800	<b>\$1,200</b>
991 Huntington	34.067108 -117.761589	REMOVE AND RECONSTRUCT PCC SIDEWALK		4	\$9	1	75	\$643	\$2,399	<b>\$3,700</b>
1008 Huntington	34.067081 -117.761391	REMOVE AND RECONSTRUCT PCC SIDEWALK		4	\$9	1	125	\$1,071	\$3,998	<b>\$6,200</b>





Public Right-of-Way ADA Transition Plan Report

777 Garey	34.065334 -117.750885	REMOVE AND RECONSTRUCT PCC SIDEWALK		4	\$9	1	50	\$428	\$1,599	<b>\$2,500</b>
2395 Farringdon Ave	34.067955 -117.798775	REMOVE AND RECONSTRUCT PCC CURB AND GUTTER		4	\$55	1	26	\$1,420	\$5,300	<b>\$8,200</b>
2395 Farringdon Ave	34.067955 -117.798775	REMOVE AND RECONSTRUCT PCC CURB AND GUTTER		4	\$55	1	26	\$1,420	\$5,300	<b>\$8,200</b>
2389 Farringdon Ave	34.068012 -117.798645	REMOVE AND RECONSTRUCT PCC CURB AND GUTTER		4	\$55	1	10	\$546	\$2,039	<b>\$3,200</b>
2389 Farringdon Ave	34.068012 -117.798645	REMOVE AND RECONSTRUCT PCC CURB AND GUTTER		4	\$55	1	10	\$546	\$2,039	<b>\$3,200</b>
2373 Farringdon Ave	34.068165 -117.798302	REMOVE AND RECONSTRUCT PCC CURB AND GUTTER		4	\$55	1	10	\$546	\$2,039	<b>\$3,200</b>
2373 Farringdon Ave	34.068165 -117.798302	REMOVE AND RECONSTRUCT PCC CURB AND GUTTER		4	\$55	1	10	\$546	\$2,039	<b>\$3,200</b>
2363 Concord Ave	34.066990 -117.797257	REMOVE AND RECONSTRUCT PCC CURB AND GUTTER	Check ROW for root shave	4	\$55	1	15	\$819	\$3,058	<b>\$4,700</b>
2293 Farringdon Ave	34.068996 -117.796440	REMOVE AND RECONSTRUCT PCC CURB AND GUTTER	Sign to be relocated (ADA clearance)	4	\$55	1	28	\$1,529	\$5,708	<b>\$8,800</b>





Public Right-of-Way ADA Transition Plan Report

2294 Farringdon Ave	34.068829 -117.796402	REMOVE AND RECONSTRUCT PCC CURB AND GUTTER	8" curb 18 " gutter	4	\$55	1	35	\$1,911	\$7,135	<b>\$11,100</b>
Augusta St (Concord Ave to Belinda)	34.067558 -117.795830	REMOVE AND RECONSTRUCT PCC CURB AND GUTTER	10" curb 18" gutter - Ponding	4	\$55	1	160	\$8,736	\$32,617	<b>\$50,600</b>
2293 Farringdon Ave	34.068996 -117.796440	REMOVE AND RECONSTRUCT PCC CROSS GUTTER	X-gutter severely cracked and ponding	4	\$9	1	1	\$9	\$33	<b>\$100</b>
2294 Farringdon Ave	34.068829 -117.796402	REMOVE AND RECONSTRUCT PCC CROSS GUTTER	8" curb 18 " gutter	4	\$9	1	28	\$251	\$936	<b>\$1,500</b>
2399 Belinda Ave	34.065998 -117.797607	GRIND PCC SIDEWALK		4	\$5	1	5	\$23	\$86	<b>\$100</b>
2391 Belinda Ave	34.066078 -117.797440	GRIND PCC SIDEWALK		4	\$5	1	5	\$23	\$86	<b>\$100</b>
601 RIDGEWAY	34.063320 -117.796715	GRIND PCC SIDEWALK		4	\$5	1	5	\$23	\$86	<b>\$100</b>
2350 Belinda Ave	34.066330 -117.796494	GRIND PCC SIDEWALK		4	\$5	1	5	\$23	\$86	<b>\$100</b>
2294 Farringdon Ave	34.068829 -117.796402	GRIND PCC SIDEWALK	8" curb 18 " gutter	4	\$5	1	5	\$23	\$86	<b>\$100</b>







Public Right-of-Way ADA Transition Plan Report

2315 Concord Ave	34.067463 -117.796242	GRIND PCC SIDEWALK		4	\$5	1	5	\$23	\$86	<b>\$100</b>
2285 Concord Ave	34.067856 -117.795395	GRIND PCC SIDEWALK		4	\$5	1	5	\$23	\$86	<b>\$100</b>
2318 Carlton Ave	34.066051 -117.795334	GRIND PCC SIDEWALK		4	\$5	1	5	\$23	\$86	<b>\$100</b>
2334 Laurel Ave	34.064415 -117.794357	GRIND PCC SIDEWALK		4	\$5	1	5	\$23	\$86	<b>\$100</b>
1350-1398 & Ridgeway St	34.066742 -117.798721	EXCAVATE, GRADE, AND CONSTRUCT NEW PCC SIDEWALK	Adjust communication pullbox to grade	4	\$9	1	110	\$1,003	\$3,746	<b>\$5,800</b>

**DISTRICT: 2**

**COUNT OF DEFICIENCIES: 57**

**TOTAL COST SUMMARY:**

**\$295,300**

Full Address	GPS	Item Description	Notes	Priority	Unit Cost	Quantity	Area	Subtotal	Escalated Total	Total Cost Estimated
8th St/Huntington St, Pomona, CA		ROOT SHAVE		4	\$113	3	0	\$339	\$1,265	<b>\$2,000</b>
1573 2nd St, Pomona, CA	34.057201 -117.774841	REMOVE TREE		4	\$1,136	1	0	\$1,136	\$4,242	<b>\$6,600</b>
1626 CATALINA, Pomona, CA	34.041630 -117.767441	REMOVE TREE		4	\$1,136	1	0	\$1,136	\$4,242	<b>\$6,600</b>



A BUREAU VERITAS GROUP COMPANY



Public Right-of-Way ADA Transition Plan Report

1290 COLFAX, Pomona, CA	34.041332 -117.767189	REMOVE TREE	4	\$1,136	1	0	\$1,136	\$4,242	<b>\$6,600</b>
1680 HAMILTON, Pomona, CA	34.040897 -117.763100	REMOVE TREE	4	\$1,136	1	0	\$1,136	\$4,242	<b>\$6,600</b>
1574 WATERS, Pomona, CA	34.042587 -117.761475	REMOVE TREE	4	\$1,136	1	0	\$1,136	\$4,242	<b>\$6,600</b>
1580 2nd St, Pomona, CA	34.057018 -117.775429	REMOVE EXISTING IMPROVEMENTS AND CONSTRUCT PCC DRIVEWAY APPROAC	4	\$10	1	120	\$1,218	\$4,548	<b>\$7,000</b>
1066 FREMONT, Pomona, CA	34.041710 -117.762322	REMOVE EXISTING IMPROVEMENTS AND CONSTRUCT PCC DRIVEWAY APPROAC	4	\$10	1	100	\$1,015	\$3,790	<b>\$5,900</b>
1550 WATERS, Pomona, CA	34.042992 -117.761490	REMOVE EXISTING IMPROVEMENTS AND CONSTRUCT PCC DRIVEWAY APPROAC	4	\$10	1	10	\$102	\$379	<b>\$600</b>
894 E 3rd St, Pomona, CA	34.057140 -117.739334	REMOVE EXISTING IMPROVEMENTS AND CONSTRUCT PCC ALLEY APPROACH	4	\$5,757	1	0	\$5,757	\$21,492	<b>\$33,300</b>
1479 2nd St, Pomona, CA	34.057339 -117.772171	REMOVE AND RECONSTRUCT PCC SIDEWALK	4	\$9	1	90	\$771	\$2,879	<b>\$4,500</b>
1620 CATALINA, Pomona, CA	34.041752 -117.767510	REMOVE AND RECONSTRUCT PCC SIDEWALK	4	\$9	1	120	\$1,028	\$3,838	<b>\$5,900</b>





Public Right-of-Way ADA Transition Plan Report

1626 CATALINA, Pomona, CA	34.041630 -117.767441	REMOVE AND RECONSTRUCT PCC SIDEWALK	Need field verification	4	\$9	1	120	\$1,028	\$3,838	<b>\$5,900</b>
1626 CATALINA, Pomona, CA	34.041630 -117.767441	REMOVE AND RECONSTRUCT PCC SIDEWALK		4	\$9	1	60	\$514	\$1,919	<b>\$3,000</b>
1290 COLFAX, Pomona, CA	34.041332 -117.767189	REMOVE AND RECONSTRUCT PCC SIDEWALK		4	\$9	1	120	\$1,028	\$3,838	<b>\$5,900</b>
1278 COLFAX, Pomona, CA	34.041367 -117.767128	REMOVE AND RECONSTRUCT PCC SIDEWALK		4	\$9	1	120	\$1,028	\$3,838	<b>\$5,900</b>
ACROSS FRM 1655 CATALINA, Pomona, CA	34.040997 -117.767067	REMOVE AND RECONSTRUCT PCC SIDEWALK	WMB	4	\$9	1	60	\$514	\$1,919	<b>\$3,000</b>
1667 CATALINA, Pomona, CA	34.040752 -117.766846	REMOVE AND RECONSTRUCT PCC SIDEWALK		4	\$9	1	18	\$154	\$576	<b>\$900</b>
1249 COLONY, Pomona, CA	34.040642 -117.765411	REMOVE AND RECONSTRUCT PCC SIDEWALK		4	\$9	1	75	\$643	\$2,399	<b>\$3,700</b>
1703 ARALIA, Pomona, CA	34.040474 -117.765312	REMOVE AND RECONSTRUCT PCC SIDEWALK		4	\$9	1	100	\$857	\$3,199	<b>\$5,000</b>
1708 ARILA, Pomona, CA	34.040409 -117.765106	REMOVE AND RECONSTRUCT PCC SIDEWALK		4	\$9	1	50	\$428	\$1,599	<b>\$2,500</b>





## Public Right-of-Way ADA Transition Plan Report

1715 ARALIA, Pomona, CA	34.040218 -117.765091	REMOVE AND RECONSTRUCT PCC SIDEWALK	4	\$9	1	150	\$1,285	\$4,798	<b>\$7,400</b>
1685 MANOR, Pomona, CA	34.040741 -117.764404	REMOVE AND RECONSTRUCT PCC SIDEWALK	4	\$9	1	50	\$428	\$1,599	<b>\$2,500</b>
1744 ARALIA, Pomona, CA	34.039719 -117.764381	REMOVE AND RECONSTRUCT PCC SIDEWALK	4	\$9	1	75	\$643	\$2,399	<b>\$3,700</b>
1693 MANOR, Pomona, CA	34.040611 -117.764282	REMOVE AND RECONSTRUCT PCC SIDEWALK	4	\$9	1	100	\$857	\$3,199	<b>\$5,000</b>
1688 MANOR, Pomona, CA	34.040745 -117.764244	REMOVE AND RECONSTRUCT PCC SIDEWALK	4	\$9	1	125	\$1,071	\$3,998	<b>\$6,200</b>
1701 MANOR, Pomona, CA	34.040493 -117.764152	REMOVE AND RECONSTRUCT PCC SIDEWALK	4	\$9	1	100	\$857	\$3,199	<b>\$5,000</b>
1704 MANOR, Pomona, CA	34.040504 -117.763992	REMOVE AND RECONSTRUCT PCC SIDEWALK	4	\$9	1	50	\$428	\$1,599	<b>\$2,500</b>
1160 COLONY, Pomona, CA	34.041378 -117.763893	REMOVE AND RECONSTRUCT PCC SIDEWALK	4	\$9	1	60	\$514	\$1,919	<b>\$3,000</b>
1721 MANOR, Pomona, CA	34.040188 -117.763832	REMOVE AND RECONSTRUCT PCC SIDEWALK	4	\$9	1	50	\$428	\$1,599	<b>\$2,500</b>



## Public Right-of-Way ADA Transition Plan Report

1148 COLONY, Pomona, CA	34.041489 -117.763695	REMOVE AND RECONSTRUCT PCC SIDEWALK	2 different cracks on Colony in front	4	\$9	1	150	\$1,285	\$4,798	<b>\$7,400</b>
1148 COLONY, Pomona, CA	34.041489 -117.763695	REMOVE AND RECONSTRUCT PCC SIDEWALK		4	\$9	1	50	\$428	\$1,599	<b>\$2,500</b>
1148 COLONY, Pomona, CA	34.041489 -117.763695	REMOVE AND RECONSTRUCT PCC SIDEWALK		4	\$9	1	50	\$428	\$1,599	<b>\$2,500</b>
1680 HAMILTON, Pomona, CA	34.040897 -117.763100	REMOVE AND RECONSTRUCT PCC SIDEWALK		4	\$9	1	75	\$643	\$2,399	<b>\$3,700</b>
1066 FREMONT, Pomona, CA	34.041710 -117.762322	REMOVE AND RECONSTRUCT PCC SIDEWALK		4	\$9	1	100	\$857	\$3,199	<b>\$5,000</b>
1609 WATERS, Pomona, CA	34.042011 -117.761589	REMOVE AND RECONSTRUCT PCC SIDEWALK		4	\$9	1	50	\$428	\$1,599	<b>\$2,500</b>
1574 WATERS, Pomona, CA	34.042587 -117.761475	REMOVE AND RECONSTRUCT PCC SIDEWALK		4	\$9	1	100	\$857	\$3,199	<b>\$5,000</b>
1721 MANOR, Pomona, CA	34.040188 -117.763832	REMOVE AND RECONSTRUCT PCC CURB AND GUTTER		4	\$55	1	20	\$1,092	\$4,077	<b>\$6,300</b>
1633 CATALINA, Pomona, CA	34.041447 -117.767456	GRIND PCC SIDEWALK		4	\$5	1	6	\$28	\$103	<b>\$200</b>



## Public Right-of-Way ADA Transition Plan Report

1290 COLFAX, Pomona, CA	34.041332 -117.767189	GRIND PCC SIDEWALK	4	\$5	1	12	\$55	\$206	<b>\$300</b>
1269 COLONY, Pomona, CA	34.040466 -117.765717	GRIND PCC SIDEWALK	4	\$5	1	5	\$23	\$86	<b>\$100</b>
1707 ARALIA, Pomona, CA	34.040390 -117.765244	GRIND PCC SIDEWALK	4	\$5	1	5	\$23	\$86	<b>\$100</b>
1197 COLONY, Pomona, CA	34.041130 -117.764557	GRIND PCC SIDEWALK	4	\$5	1	5	\$23	\$86	<b>\$100</b>
1685 MANOR, Pomona, CA	34.040741 -117.764404	GRIND PCC SIDEWALK	4	\$5	1	5	\$23	\$86	<b>\$100</b>
1696 MANOR, Pomona, CA	34.040627 -117.764122	GRIND PCC SIDEWALK	4	\$5	1	10	\$46	\$171	<b>\$300</b>
1168 COLONY, Pomona, CA	34.041302 -117.764023	GRIND PCC SIDEWALK	4	\$5	1	6	\$28	\$103	<b>\$200</b>
1721 MANOR, Pomona, CA	34.040188 -117.763832	GRIND PCC SIDEWALK	4	\$5	1	5	\$23	\$86	<b>\$100</b>
1066 FREMONT, Pomona, CA	34.041710 -117.762322	GRIND PCC SIDEWALK	4	\$5	1	5	\$23	\$86	<b>\$100</b>



Public Right-of-Way ADA Transition Plan Report

1551 WATERS, Pomona, CA	34.042988 -117.761620	GRIND PCC SIDEWALK		4	\$5	1	5	\$23	\$86	<b>\$100</b>
1583 WATERS, Pomona, CA	34.042450 -117.761597	GRIND PCC SIDEWALK		4	\$5	1	5	\$23	\$86	<b>\$100</b>
1598 2nd St, Pomona, CA	34.056870 -117.776472	EXCAVATE, GRADE, AND CONSTRUCT NEW PCC SIDEWALK		4	\$9	1	390	\$3,558	\$13,282	<b>\$20,600</b>
1580 2nd St, Pomona, CA	34.057004 -117.775429	EXCAVATE, GRADE, AND CONSTRUCT NEW PCC SIDEWALK		4	\$9	1	325	\$2,965	\$11,068	<b>\$17,200</b>
1573 2nd St, Pomona, CA	34.057216 -117.774844	EXCAVATE, GRADE, AND CONSTRUCT NEW PCC SIDEWALK		4	\$9	1	600	\$5,473	\$20,434	<b>\$31,700</b>
1537 2nd St, Pomona, CA	34.057293 -117.773819	EXCAVATE, GRADE, AND CONSTRUCT NEW PCC SIDEWALK		4	\$9	1	240	\$2,189	\$8,174	<b>\$12,700</b>
201-299 S Caswell St, Pomona, CA	34.057560 -117.739258	EXCAVATE, GRADE, AND CONSTRUCT NEW PCC SIDEWALK		4	\$9	1	200	\$1,824	\$6,811	<b>\$10,600</b>

**DISTRICT: 3**

**COUNT OF DEFICIENCIES: 18**

**TOTAL COST SUMMARY: \$137,900**

Full Address	GPS	Item Description	Notes	Priority	Unit Cost	Quantity	Area	Subtotal	Escalated Total	Total Cost Estimated
902 E Third Street	34.057144 -117.739075	ROOT SHAVE	8 Inch Curb Face	4	\$113	2	0	\$226	\$843	<b>\$1,300</b>





Public Right-of-Way ADA Transition Plan Report

1981 Titus Ave	34.035748 -117.738487	ROOT SHAVE		4	\$113	1	0	\$113	\$422	<b>\$700</b>
1982 Titus Ave	34.035713 -117.738350	ROOT SHAVE		4	\$113	1	0	\$113	\$422	<b>\$700</b>
268 Caswell St	34.057316 -117.739121	REMOVE TREE		4	\$1,136	2	0	\$2,273	\$8,485	<b>\$13,200</b>
1028 S Dorset Ave	34.038040 -117.735741	REMOVE EXISTING IMPROVEMENTS AND CONSTRUCT PCC ALLEY APPROACH		4	\$5,757	1	0	\$5,757	\$21,492	<b>\$33,300</b>
268 Caswell St	34.057316 -117.739121	REMOVE AND RELOCATE FENCE		4	\$49	1	10	\$485	\$1,812	<b>\$2,800</b>
894 3RD ST	34.057140 -117.739334	REMOVE AND RECONSTRUCT PCC SIDEWALK	13x26	4	\$9	1	125	\$1,071	\$3,998	<b>\$6,200</b>
902 E Third Street	34.057144 -117.739075	REMOVE AND RECONSTRUCT PCC SIDEWALK	8 Inch Curb Face	4	\$9	1	150	\$1,285	\$4,798	<b>\$7,400</b>
1981 Titus Ave	34.035748 -117.738487	REMOVE AND RECONSTRUCT PCC SIDEWALK		4	\$9	1	120	\$1,028	\$3,838	<b>\$5,900</b>
1982 Titus Ave	34.035713 -117.738350	REMOVE AND RECONSTRUCT PCC SIDEWALK		4	\$9	1	120	\$1,028	\$3,838	<b>\$5,900</b>







Public Right-of-Way ADA Transition Plan Report

2390		REMOVE AND RECONSTRUCT PCC SIDEWALK		4	\$9	1	50	\$428	\$1,599	<b>\$2,500</b>
853 13th St		REMOVE AND RECONSTRUCT PCC SIDEWALK		4	\$9	1	100	\$857	\$3,199	<b>\$5,000</b>
902 E Third Street	34.057144 -117.739075	REMOVE AND RECONSTRUCT PCC CURB AND GUTTER	8 Inch Curb Face	4	\$55	1	50	\$2,730	\$10,193	<b>\$15,800</b>
261 Caswell St	34.057343 -117.739258	EXCAVATE, GRADE, AND CONSTRUCT NEW PCC SIDEWALK		4	\$9	1	200	\$1,824	\$6,811	<b>\$10,600</b>
268 Caswell St	34.057316 -117.739121	EXCAVATE, GRADE, AND CONSTRUCT NEW PCC SIDEWALK		4	\$9	1	230	\$2,098	\$7,833	<b>\$12,100</b>
905 E 3rd St	34.057255 -117.739037	EXCAVATE, GRADE, AND CONSTRUCT NEW PCC SIDEWALK		4	\$9	1	275	\$2,509	\$9,365	<b>\$14,500</b>

**DISTRICT: 4**

**COUNT OF DEFICIENCIES: 13**

**TOTAL COST SUMMARY:**

**\$71,000**

Full Address	GPS	Item Description	Notes	Priority	Unit Cost	Quantity	Area	Subtotal	Escalated Total	Total Cost Estimated
726 E Kingsley Ave,	34.066372 -117.738220	ROOT SHAVE	CONSIDER TREE REMOVAL	4	\$113	1	0	\$113	\$422	<b>\$700</b>
Allison Leroy School Russel Pl,		ROOT SHAVE		4	\$113	1	0	\$113	\$422	<b>\$700</b>





Public Right-of-Way ADA Transition Plan Report

726 E Kingsley Ave,	34.066372 -117.738220	REMOVE AND RECONSTRUCT PCC SIDEWALK	CONSIDER TREE REMOVAL	4	\$9	1	55	\$471	\$1,759	<b>\$2,700</b>
735 E Kingsley Ave,	34.066540 -117.738052	REMOVE AND RECONSTRUCT PCC SIDEWALK		4	\$9	1	35	\$300	\$1,120	<b>\$1,700</b>
811 MOUNTAIN VIEW AVE,	34.065742 -117.734367	REMOVE AND RECONSTRUCT PCC SIDEWALK		4	\$9	1	54	\$463	\$1,727	<b>\$2,700</b>
811 MOUNTAIN VIEW AVE,	34.065742 -117.734367	REMOVE AND RECONSTRUCT PCC SIDEWALK		4	\$9	1	18	\$154	\$576	<b>\$900</b>
820 MOUNTAIN VIEW AVE,	34.065578 -117.734268	REMOVE AND RECONSTRUCT PCC SIDEWALK		4	\$9	1	42	\$360	\$1,343	<b>\$2,100</b>
1090 Bowman,		REMOVE AND RECONSTRUCT PCC SIDEWALK	8 Inch Curb, 18 Inch Gutter	4	\$9	1	100	\$857	\$3,199	<b>\$5,000</b>
965 Balboa Joan Ave ,		REMOVE AND RECONSTRUCT PCC SIDEWALK		4	\$9	1	90	\$771	\$2,879	<b>\$4,500</b>
Allison Leroy School Russel Pl,		REMOVE AND RECONSTRUCT PCC SIDEWALK		4	\$9	1	425	\$3,641	\$13,594	<b>\$21,100</b>
726 E Kingsley Ave,	34.066372 -117.738220	GRIND PCC SIDEWALK	CONSIDER TREE REMOVAL	4	\$5	1	5	\$23	\$86	<b>\$100</b>





1090 Bowman,	GRIND PCC SIDEWALK	8 Inch Curb, 18 Inch Gutter	4	\$5	1	20	\$92	\$343	<b>\$500</b>
1090 Bowman,	EXCAVATE, GRADE, AND CONSTRUCT PCC CURB AND GUTTER	8 Inch Curb, 18 Inch Gutter	4	\$89	1	55	\$4,882	\$18,227	<b>\$28,300</b>

**DISTRICT: 5****COUNT OF DEFICIENCIES: 7****TOTAL COST SUMMARY:****\$29,000**

Full Address	GPS	Item Description	Notes	Priority	Unit Cost	Quantity	Area	Subtotal	Escalated Total	Total Cost Estimated
North Ranch (Sage Canyon to Rock Bluff)	34.042077 -117.771907	REMOVE AND RECONSTRUCT PCC SIDEWALK		4	\$9	1	75	\$643	\$2,399	<b>\$3,700</b>
17 Los Coyotes Drive	34.040215 -117.793991	REMOVE AND RECONSTRUCT PCC SIDEWALK		4	\$9	1	300	\$2,570	\$9,596	<b>\$14,900</b>
48 Los Coyotes Drive	34.040688 -117.788879	REMOVE AND RECONSTRUCT PCC SIDEWALK		4	\$9	1	150	\$1,285	\$4,798	<b>\$7,400</b>
51 Oak Cliff Lane	34.027058 -117.779640	REMOVE AND RECONSTRUCT PCC SIDEWALK	WATER METER BOX	4	\$9	1	15	\$129	\$480	<b>\$700</b>
14 Rolling Ridge Drive	34.027374 -117.778069	REMOVE AND RECONSTRUCT PCC SIDEWALK		4	\$9	1	25	\$214	\$800	<b>\$1,200</b>
65 Rolling Ridge Drive	34.026104 -117.774338	REMOVE AND RECONSTRUCT PCC SIDEWALK		4	\$9	1	20	\$171	\$640	<b>\$1,000</b>





Public Right-of-Way ADA Transition Plan Report

2851 Melbourne Ave	34.097660 -117.745110	REMOVE TREE	4	\$1,136	1	0	\$1,136	\$4,242	<b>\$6,600</b>
2851 Melbourne Ave	34.097660 -117.745110	REMOVE TREE	4	\$1,136	1	0	\$1,136	\$4,242	<b>\$6,600</b>
2852 Melbourne Ave	34.097565 -117.744949	REMOVE TREE	4	\$1,136	1	0	\$1,136	\$4,242	<b>\$6,600</b>
2852 Melbourne Ave	34.097565 -117.744949	REMOVE TREE	4	\$1,136	1	0	\$1,136	\$4,242	<b>\$6,600</b>
2720 Kimball Ave	34.095123 -117.743424	REMOVE TREE	4	\$1,136	1	0	\$1,136	\$4,242	<b>\$6,600</b>
2600 BLK EAST		REMOVE TREE	4	\$1,136	1	0	\$1,136	\$4,242	<b>\$6,600</b>
VALERA MURAL		REMOVE TREE	4	\$1,136	1	0	\$1,136	\$4,242	<b>\$6,600</b>
NONE 150 FEET SOUTH OF ARROW HWY		REMOVE TREE	4	\$1,136	1	0	\$1,136	\$4,242	<b>\$6,600</b>
ALISIO 400 BLOCK @ ALLEY		REMOVE TREE	4	\$1,136	1	0	\$1,136	\$4,242	<b>\$6,600</b>





Public Right-of-Way ADA Transition Plan Report

901		REMOVE TREE	4	\$1,136	1	0	\$1,136	\$4,242	<b>\$6,600</b>
883 ACROSS FROM		REMOVE TREE	4	\$1,136	1	0	\$1,136	\$4,242	<b>\$6,600</b>
921 ACROSS FROM		REMOVE TREE	4	\$1,136	1	0	\$1,136	\$4,242	<b>\$6,600</b>
1497 ACROSS FROM		REMOVE TREE	4	\$1,136	2	0	\$2,273	\$8,485	<b>\$13,200</b>
DESSIE @ CUL DU SAC		REMOVE TREE	4	\$1,136	1	0	\$1,136	\$4,242	<b>\$6,600</b>
1350 HILLSIDE	34.074413 -117.774513	REMOVE EXISTING IMPROVEMENTS AND CONSTRUCT PCC DRIVEWAY APPROAC	4	\$10	1	100	\$1,015	\$3,790	<b>\$5,900</b>
1545 ALAMEDA STREET	34.075294 -117.757111	REMOVE EXISTING IMPROVEMENTS AND CONSTRUCT PCC DRIVEWAY APPROAC	4	\$10	1	150	\$1,523	\$5,685	<b>\$8,800</b>
2851 Melbourne Ave	34.097660 -117.745110	REMOVE EXISTING IMPROVEMENTS AND CONSTRUCT PCC DRIVEWAY APPROAC	4	\$10	1	120	\$1,218	\$4,548	<b>\$7,000</b>
2851 Melbourne Ave	34.097660 -117.745110	REMOVE EXISTING IMPROVEMENTS AND CONSTRUCT PCC DRIVEWAY APPROAC	4	\$10	1	120	\$1,218	\$4,548	<b>\$7,000</b>





Public Right-of-Way ADA Transition Plan Report

ALLEY 200 FT. SOUTH OF VAL VISTA	34.075415 -117.775181	REMOVE EXISTING IMPROVEMENTS AND CONSTRUCT PCC ALLEY APPROACH	4	\$5,757	2	0	\$11,513	\$42,984	<b>\$66,600</b>
n/a Arrow Hwy		REMOVE EXISTING IMPROVEMENTS AND CONSTRUCT PCC ALLEY APPROACH (Between Orange Grove to Wilkie)	4	\$5,757	3	0	\$17,270	\$64,476	<b>\$99,900</b>
799		REMOVE EXISTING IMPROVEMENTS AND CONSTRUCT PCC ALLEY APPROACH 20x10 Alley	4	\$5,757	1	0	\$5,757	\$21,492	<b>\$33,300</b>
ALLEYS 1900 ALEMENDA ALLEY		REMOVE EXISTING IMPROVEMENTS AND CONSTRUCT PCC ALLEY APPROACH	4	\$5,757	3	0	\$17,270	\$64,476	<b>\$99,900</b>
ALLEY 1000 FT. SOUTH O EAST SIDE		REMOVE EXISTING IMPROVEMENTS AND CONSTRUCT PCC ALLEY APPROACH	4	\$5,757	2	0	\$11,513	\$42,984	<b>\$66,600</b>
VIOLIA	34.075027 -117.773313	REMOVE AND RELOCATE FENCE	4	\$49	1	2	\$97	\$362	<b>\$600</b>
VALICIO		REMOVE AND RELOCATE FENCE	4	\$49	1	2	\$97	\$362	<b>\$600</b>
		REMOVE AND RELOCATE EXISTING WATER METER WM BOX AND LID	4	\$973	1	0	\$973	\$3,632	<b>\$5,600</b>
588		REMOVE AND RELOCATE EXISTING TRAFFIC SIGN OR MAILBOX 8" curb & 18" gutter	4	\$312	30	0	\$9,360	\$34,947	<b>\$54,200</b>





Public Right-of-Way ADA Transition Plan Report

VAL VISTA AVENUE	34.075415 -117.775181	REMOVE AND RECONSTRUCT PCC SIDEWALK	4	\$9	1	60	\$514	\$1,919	<b>\$3,000</b>
VAL VISTA AVENUE	34.075415 -117.775181	REMOVE AND RECONSTRUCT PCC SIDEWALK	4	\$9	1	60	\$514	\$1,919	<b>\$3,000</b>
1440 DOUGLASS	34.073410 -117.776291	REMOVE AND RECONSTRUCT PCC SIDEWALK	4	\$9	1	25	\$214	\$800	<b>\$1,200</b>
1440 HILLSIDE	34.074627 -117.776215	REMOVE AND RECONSTRUCT PCC SIDEWALK	4	\$9	1	50	\$428	\$1,599	<b>\$2,500</b>
1432 DOUGLASS	34.073399 -117.776131	REMOVE AND RECONSTRUCT PCC SIDEWALK	4	\$9	1	150	\$1,285	\$4,798	<b>\$7,400</b>
1431 HILLSIDE	34.074856 -117.775620	REMOVE AND RECONSTRUCT PCC SIDEWALK	4	\$9	1	150	\$1,285	\$4,798	<b>\$7,400</b>
1438 VAL VISTA AVENUE	34.075462 -117.775398	REMOVE AND RECONSTRUCT PCC SIDEWALK	4	\$9	1	100	\$857	\$3,199	<b>\$5,000</b>
1414 VAL VISTA AVENUE	34.075356 -117.774956	REMOVE AND RECONSTRUCT PCC SIDEWALK	4	\$9	1	125	\$1,071	\$3,998	<b>\$6,200</b>
1350 HILLSIDE	34.074413 -117.774513	REMOVE AND RECONSTRUCT PCC SIDEWALK	4	\$9	1	75	\$643	\$2,399	<b>\$3,700</b>







Public Right-of-Way ADA Transition Plan Report

1297 HILLSIDE DRIVE	34.074200 -117.773621	REMOVE AND RECONSTRUCT PCC SIDEWALK	Front of tree	4	\$9	1	125	\$1,071	\$3,998	<b>\$6,200</b>
1297 HILLSIDE DRIVE	34.074200 -117.773621	REMOVE AND RECONSTRUCT PCC SIDEWALK	Front of tree	4	\$9	1	125	\$1,071	\$3,998	<b>\$6,200</b>
1259 VAL VISTA AVENUE	34.074841 -117.772492	REMOVE AND RECONSTRUCT PCC SIDEWALK		4	\$9	1	50	\$428	\$1,599	<b>\$2,500</b>
1184 VAL VISTA AVENUE	34.074409 -117.771439	REMOVE AND RECONSTRUCT PCC SIDEWALK		4	\$9	1	50	\$428	\$1,599	<b>\$2,500</b>
2851 Melbourne Ave	34.097660 -117.745110	REMOVE AND RECONSTRUCT PCC SIDEWALK	Need field verification	4	\$9	1	150	\$1,285	\$4,798	<b>\$7,400</b>
2851 Melbourne Ave	34.097660 -117.745110	REMOVE AND RECONSTRUCT PCC SIDEWALK		4	\$9	1	150	\$1,285	\$4,798	<b>\$7,400</b>
2852 Melbourne Ave	34.097565 -117.744949	REMOVE AND RECONSTRUCT PCC SIDEWALK	Need field verification	4	\$9	1	200	\$1,713	\$6,397	<b>\$9,900</b>
2852 Melbourne Ave	34.097565 -117.744949	REMOVE AND RECONSTRUCT PCC SIDEWALK		4	\$9	1	200	\$1,713	\$6,397	<b>\$9,900</b>
802		REMOVE AND RECONSTRUCT PCC SIDEWALK		4	\$9	1	180	\$1,542	\$5,757	<b>\$8,900</b>





Public Right-of-Way ADA Transition Plan Report

n/a Arrow Hwy	REMOVE AND RECONSTRUCT PCC SIDEWALK	(Between Orange Grove to Wilkie)	4	\$9	1	1260	\$10,795	\$40,302	<b>\$62,500</b>
Palo. Cemetery N Towne Ave	REMOVE AND RECONSTRUCT PCC SIDEWALK		4	\$9	1	80	\$685	\$2,559	<b>\$4,000</b>
392	REMOVE AND RECONSTRUCT PCC SIDEWALK		4	\$9	1	60	\$514	\$1,919	<b>\$3,000</b>
440	REMOVE AND RECONSTRUCT PCC SIDEWALK		4	\$9	1	120	\$1,028	\$3,838	<b>\$5,900</b>
460	REMOVE AND RECONSTRUCT PCC SIDEWALK		4	\$9	1	72	\$617	\$2,303	<b>\$3,600</b>
490	REMOVE AND RECONSTRUCT PCC SIDEWALK		4	\$9	1	90	\$771	\$2,879	<b>\$4,500</b>
2600 BLK EAST	REMOVE AND RECONSTRUCT PCC SIDEWALK		4	\$9	1	180	\$1,542	\$5,757	<b>\$8,900</b>
NONE 150 FEET SOUTH OF ARROW HWY	REMOVE AND RECONSTRUCT PCC SIDEWALK		4	\$9	1	100	\$857	\$3,199	<b>\$5,000</b>
ALISIO 400 BLOCK @ ALLEY	REMOVE AND RECONSTRUCT PCC SIDEWALK		4	\$9	1	160	\$1,371	\$5,118	<b>\$7,900</b>





Public Right-of-Way ADA Transition Plan Report

763	REMOVE AND RECONSTRUCT PCC SIDEWALK		4	\$9	1	25	\$214	\$800	<b>\$1,200</b>
2019	REMOVE AND RECONSTRUCT PCC SIDEWALK		4	\$9	1	75	\$643	\$2,399	<b>\$3,700</b>
2027	REMOVE AND RECONSTRUCT PCC SIDEWALK	WMB	4	\$9	1	100	\$857	\$3,199	<b>\$5,000</b>
FullAddress	REMOVE AND RECONSTRUCT PCC SIDEWALK	Notes	4	\$9	1		\$9	\$32	<b>\$0</b>
N/E CORNER ARISIA ORANGE GROVE	REMOVE AND RECONSTRUCT PCC SIDEWALK		4	\$9	1	20	\$171	\$640	<b>\$1,000</b>
901	REMOVE AND RECONSTRUCT PCC SIDEWALK		4	\$9	1	60	\$514	\$1,919	<b>\$3,000</b>
883 ACROSS FROM	REMOVE AND RECONSTRUCT PCC SIDEWALK		4	\$9	1	60	\$514	\$1,919	<b>\$3,000</b>
921 ACROSS FROM	REMOVE AND RECONSTRUCT PCC SIDEWALK		4	\$9	1	120	\$1,028	\$3,838	<b>\$5,900</b>
1497 ACROSS FROM	REMOVE AND RECONSTRUCT PCC SIDEWALK		4	\$9	1	150	\$1,285	\$4,798	<b>\$7,400</b>





Public Right-of-Way ADA Transition Plan Report

1416 SAN PALO		REMOVE AND RECONSTRUCT PCC SIDEWALK	WMB	4	\$9	1	25	\$214	\$800	<b>\$1,200</b>
1458 DOUGLASS	34.073441 -117.776665	REMOVE AND RECONSTRUCT PCC CURB AND GUTTER		4	\$55	1	10	\$546	\$2,039	<b>\$3,200</b>
1440 DOUGLASS	34.073410 -117.776291	REMOVE AND RECONSTRUCT PCC CURB AND GUTTER		4	\$55	1	10	\$546	\$2,039	<b>\$3,200</b>
1297 HILLSIDE DRIVE	34.074200 -117.773621	REMOVE AND RECONSTRUCT PCC CURB AND GUTTER		4	\$55	1	30	\$1,638	\$6,116	<b>\$9,500</b>
1297 HILLSIDE DRIVE	34.074200 -117.773621	REMOVE AND RECONSTRUCT PCC CURB AND GUTTER		4	\$55	1	30	\$1,638	\$6,116	<b>\$9,500</b>
2852 Melbourne Ave	34.097565 -117.744949	REMOVE AND RECONSTRUCT PCC CURB AND GUTTER		4	\$55	1	10	\$546	\$2,039	<b>\$3,200</b>
2852 Melbourne Ave	34.097565 -117.744949	REMOVE AND RECONSTRUCT PCC CURB AND GUTTER		4	\$55	1	10	\$546	\$2,039	<b>\$3,200</b>
1443 HILLSIDE	34.074863 -117.775795	GRIND PCC SIDEWALK		4	\$5	1	5	\$23	\$86	<b>\$100</b>
NEXT TO HALLWOOD SAN ANTONIO		GRIND PCC SIDEWALK		4	\$5	1	5	\$23	\$86	<b>\$100</b>





Public Right-of-Way ADA Transition Plan Report

VALERA MURAL		GRIND PCC SIDEWALK		4	\$5	1	12	\$55	\$206	<b>\$300</b>
ACROSS FROM ALLEY ORANGE GROVE		GRIND PCC SIDEWALK		4	\$5	1	5	\$23	\$86	<b>\$100</b>
N/S AND E/S TOWNE CENTER		EXCAVATE, GRADE, AND CONSTRUCT RETAINING CURB OR SLOUGH WALL	MISSING SIDEWALK, VARIABLE HEIGHT	4	\$43	1	785	\$33,975	\$126,843	<b>\$196,600</b>
Ted Park E Orange Grove Ave		EXCAVATE, GRADE, AND CONSTRUCT PCC CURB AND GUTTER		4	\$89	1	1	\$89	\$331	<b>\$500</b>
N/S:GAREY-WINDSOR ALISIO		EXCAVATE, GRADE, AND CONSTRUCT PCC CURB AND GUTTER		4	\$89	1	500	\$44,383	\$165,704	<b>\$256,800</b>
CREST & VAL VISTA	34.075336 -117.776939	EXCAVATE, GRADE, AND CONSTRUCT NEW PCC SIDEWALK		4	\$9	1	500	\$4,561	\$17,028	<b>\$26,400</b>
N/S AND E/S TOWNE CENTER		EXCAVATE, GRADE, AND CONSTRUCT NEW PCC SIDEWALK	MISSING SIDEWALK, VARIABLE HEIGHT	4	\$9	1	8700	\$79,361	\$296,290	<b>\$459,200</b>
N/S:GAREY-WINDSOR ALISIO		EXCAVATE, GRADE, AND CONSTRUCT NEW PCC SIDEWALK		4	\$9	1	2500	\$22,805	\$85,141	<b>\$132,000</b>
1939 to Alisio Street		EXCAVATE, GRADE, AND CONSTRUCT NEW PCC SIDEWALK		4	\$9	1	1000	\$9,122	\$34,056	<b>\$52,800</b>

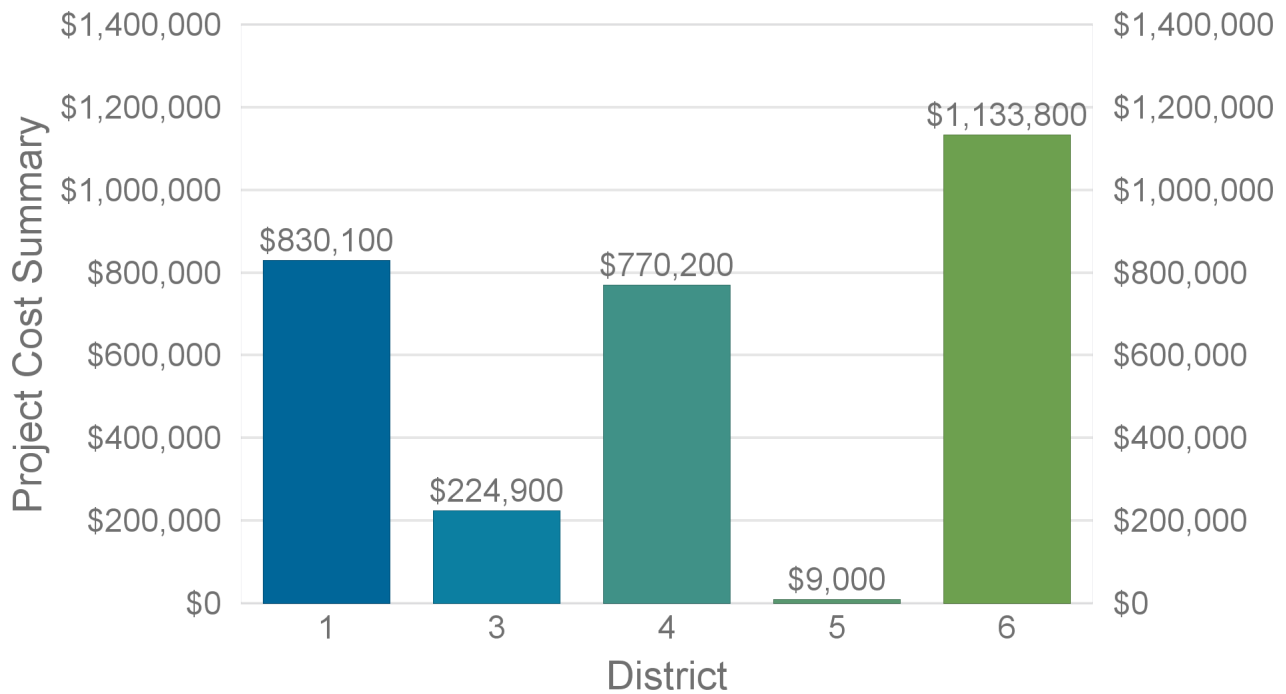




**Total District Cost Estimate Summary Table for Year 2048 :**

	Priority 1 Estimated Costs	Priority 2 Estimated Costs	Priority 3 Estimated Costs	Priority 4 Estimated Costs	Total Estimated Project Costs
District 1	\$0	\$0	\$0	\$830,100	<b>\$830,100</b>
District 2	\$0	\$0	\$0	\$0	<b>\$0</b>
District 3	\$0	\$0	\$0	\$224,900	<b>\$224,900</b>
District 4	\$0	\$0	\$0	\$770,200	<b>\$770,200</b>
District 5	\$0	\$0	\$0	\$9,000	<b>\$9,000</b>
District 6	\$0	\$0	\$0	\$1,133,800	<b>\$1,133,800</b>
<b>Total</b>	<b>\$0</b>	<b>\$0</b>	<b>\$0</b>	<b>\$2,968,000</b>	<b>\$2,968,000</b>

**Total Estimated Cost by District for Year 2048**





**DISTRICT: 1**

**COUNT OF DEFICIENCIES: 172**

**TOTAL COST SUMMARY:**

**\$830,100**

Full Address	GPS	Item Description	Notes	Priority	Unit Cost	Quantity	Area	Subtotal	Escalated Total	Total Cost Estimated
1761 Holt Ave.	34.061707 -117.780670	ROOT SHAVE		4	\$113	2	0	\$226	\$885	<b>\$1,400</b>
1255 Hamilton Blvd	34.069710 -117.764359	ROOT SHAVE		4	\$113	2	0	\$226	\$885	<b>\$1,400</b>
901 Hamilton	34.066299 -117.763619	ROOT SHAVE		4	\$113	1	0	\$113	\$443	<b>\$700</b>
656 Burdick Dr	34.070408 -117.762512	ROOT SHAVE		4	\$113	1	0	\$113	\$443	<b>\$700</b>
649 Burdick Dr	34.070160 -117.762428	ROOT SHAVE		4	\$113	1	0	\$113	\$443	<b>\$700</b>
436 Kenoak Pl	34.071308 -117.757462	ROOT SHAVE		4	\$113	1	0	\$113	\$443	<b>\$700</b>
432 Kenoak Pl	34.071354 -117.757347	ROOT SHAVE		4	\$113	1	0	\$113	\$443	<b>\$700</b>
430 Kenoak Pl	34.071381 -117.757294	ROOT SHAVE		4	\$113	1	0	\$113	\$443	<b>\$700</b>



A BUREAU VERITAS GROUP COMPANY



Public Right-of-Way ADA Transition Plan Report

425 Orange Grove Ave.	34.070633 -117.757141	ROOT SHAVE	4	\$113	1	0	\$113	\$443	<b>\$700</b>
403 Kenoak Pl	34.071651 -117.756645	ROOT SHAVE	4	\$113	1	0	\$113	\$443	<b>\$700</b>
394 Orange Grove Ave	34.070763 -117.756416	ROOT SHAVE	4	\$113	1	0	\$113	\$443	<b>\$700</b>
380 Kenoak Pl	34.071468 -117.756241	ROOT SHAVE	4	\$113	1	0	\$113	\$443	<b>\$700</b>
360 Chester	34.065918 -117.755791	ROOT SHAVE	4	\$113	1	0	\$113	\$443	<b>\$700</b>
341 Orange Grove Ave	34.071304 -117.755592	ROOT SHAVE	4	\$113	1	0	\$113	\$443	<b>\$700</b>
425 W Columbia St	34.068905 -117.757256	REMOVE TREE	4	\$1,136	1	0	\$1,136	\$4,455	<b>\$6,900</b>
418 W Columbia St	34.068741 -117.757095	REMOVE TREE	4	\$1,136	1	0	\$1,136	\$4,455	<b>\$6,900</b>
407 W Columbia St	34.068905 -117.756783	REMOVE TREE	4	\$1,136	1	0	\$1,136	\$4,455	<b>\$6,900</b>







Public Right-of-Way ADA Transition Plan Report

406 W Columbia St	34.068741 -117.756783	REMOVE TREE	4	\$1,136	1	0	\$1,136	\$4,455	<b>\$6,900</b>
430 Texas	34.065083 -117.756744	REMOVE TREE	4	\$1,136	2	0	\$2,273	\$8,909	<b>\$13,800</b>
413 Texas	34.065254 -117.756569	REMOVE TREE	4	\$1,136	1	0	\$1,136	\$4,455	<b>\$6,900</b>
771 Wilson	34.066330 -117.764641	REMOVE EXISTING IMPROVEMENTS AND CONSTRUCT PCC DRIVEWAY APPROAC	4	\$10	1	120	\$1,218	\$4,775	<b>\$7,400</b>
760 Wilson	34.066166 -117.764488	REMOVE EXISTING IMPROVEMENTS AND CONSTRUCT PCC DRIVEWAY APPROAC	4	\$10	1	120	\$1,218	\$4,775	<b>\$7,400</b>
751 Wilson	34.066334 -117.764343	REMOVE EXISTING IMPROVEMENTS AND CONSTRUCT PCC DRIVEWAY APPROAC	4	\$10	1	120	\$1,218	\$4,775	<b>\$7,400</b>
1272 Hamilton Blvd	34.069950 -117.764259	REMOVE EXISTING IMPROVEMENTS AND CONSTRUCT PCC DRIVEWAY FH APPROAC	4	\$10	1	184	\$1,868	\$7,322	<b>\$11,300</b>
640 Burdick Dr	34.069912 -117.762573	REMOVE EXISTING IMPROVEMENTS AND CONSTRUCT PCC DRIVEWAY APPROAC	4	\$10	1	150	\$1,523	\$5,969	<b>\$9,300</b>
656 Burdick Dr	34.070408 -117.762512	REMOVE EXISTING IMPROVEMENTS AND CONSTRUCT PCC DRIVEWAY APPROAC	4	\$10	1	120	\$1,218	\$4,775	<b>\$7,400</b>





Public Right-of-Way ADA Transition Plan Report

670 Burdick Dr	34.070522 -117.762016	REMOVE EXISTING IMPROVEMENTS AND CONSTRUCT PCC DRIVEWAY APPROAC	4	\$10	1	120	\$1,218	\$4,775	<b>\$7,400</b>
963 Huntington	34.066803 -117.761581	REMOVE EXISTING IMPROVEMENTS AND CONSTRUCT PCC DRIVEWAY APPROAC	4	\$10	1	150	\$1,523	\$5,969	<b>\$9,300</b>
963 Huntington	34.066803 -117.761581	REMOVE EXISTING IMPROVEMENTS AND CONSTRUCT PCC DRIVEWAY APPROAC	4	\$10	1	150	\$1,523	\$5,969	<b>\$9,300</b>
458-464 & Kenoak Pl	34.071041 -117.758079	REMOVE EXISTING IMPROVEMENTS AND CONSTRUCT PCC DRIVEWAY APPROAC	4	\$10	1	400	\$4,060	\$15,917	<b>\$24,700</b>
450 Kenoak Pl	34.071136 -117.757851	REMOVE EXISTING IMPROVEMENTS AND CONSTRUCT PCC DRIVEWAY APPROAC	4	\$10	1	200	\$2,030	\$7,958	<b>\$12,300</b>
446 Kenoak Pl	34.071186 -117.757744	REMOVE EXISTING IMPROVEMENTS AND CONSTRUCT PCC DRIVEWAY APPROAC	4	\$10	1	100	\$1,015	\$3,979	<b>\$6,200</b>
436 Kenoak Pl	34.071308 -117.757462	REMOVE EXISTING IMPROVEMENTS AND CONSTRUCT PCC DRIVEWAY APPROAC	4	\$10	1	100	\$1,015	\$3,979	<b>\$6,200</b>
428 Orange Grove Ave.	34.070351 -117.757370	REMOVE EXISTING IMPROVEMENTS AND CONSTRUCT PCC DRIVEWAY APPROAC	4	\$10	1	100	\$1,015	\$3,979	<b>\$6,200</b>
432 Kenoak Pl	34.071354 -117.757347	REMOVE EXISTING IMPROVEMENTS AND CONSTRUCT PCC DRIVEWAY APPROAC	4	\$10	1	100	\$1,015	\$3,979	<b>\$6,200</b>





Public Right-of-Way ADA Transition Plan Report

674 Illinois	34.064110 -117.757340	REMOVE EXISTING IMPROVEMENTS AND CONSTRUCT PCC DRIVEWAY APPROAC	4	\$10	1	50	\$508	\$1,990	<b>\$3,100</b>
431 Chester	34.066086 -117.757309	REMOVE EXISTING IMPROVEMENTS AND CONSTRUCT PCC DRIVEWAY APPROAC	4	\$10	1	100	\$1,015	\$3,979	<b>\$6,200</b>
426 W Columbia St	34.068741 -117.757309	REMOVE EXISTING IMPROVEMENTS AND CONSTRUCT PCC DRIVEWAY APPROAC	4	\$10	1	50	\$508	\$1,990	<b>\$3,100</b>
424 Chester	34.065922 -117.757149	REMOVE EXISTING IMPROVEMENTS AND CONSTRUCT PCC DRIVEWAY APPROAC	4	\$10	1	100	\$1,015	\$3,979	<b>\$6,200</b>
418 Randolph St	34.066906 -117.757034	REMOVE EXISTING IMPROVEMENTS AND CONSTRUCT PCC DRIVEWAY APPROAC	4	\$10	1	100	\$1,015	\$3,979	<b>\$6,200</b>
418 Chester	34.065922 -117.756996	REMOVE EXISTING IMPROVEMENTS AND CONSTRUCT PCC DRIVEWAY APPROAC	4	\$10	1	100	\$1,015	\$3,979	<b>\$6,200</b>
410 Randolph St	34.066906 -117.756828	REMOVE EXISTING IMPROVEMENTS AND CONSTRUCT PCC DRIVEWAY APPROAC	4	\$10	1	100	\$1,015	\$3,979	<b>\$6,200</b>
403 Kenoak Pl	34.071651 -117.756645	REMOVE EXISTING IMPROVEMENTS AND CONSTRUCT PCC DRIVEWAY APPROAC	4	\$10	1	100	\$1,015	\$3,979	<b>\$6,200</b>
Wisconsin Street & Wisconsin Place	34.069489 -117.756576	REMOVE EXISTING IMPROVEMENTS AND CONSTRUCT PCC DRIVEWAY APPROAC	4	\$10	1	300	\$3,045	\$11,938	<b>\$18,500</b>





Public Right-of-Way ADA Transition Plan Report

413 Texas	34.065254 -117.756569	REMOVE EXISTING IMPROVEMENTS AND CONSTRUCT PCC DRIVEWAY APPROAC	4	\$10	1	50	\$508	\$1,990	<b>\$3,100</b>
791 Wisconsin	34.065845 -117.756531	REMOVE EXISTING IMPROVEMENTS AND CONSTRUCT PCC DRIVEWAY APPROAC	4	\$10	1	100	\$1,015	\$3,979	<b>\$6,200</b>
707/695 & Wisconsin	34.064613 -117.756485	REMOVE EXISTING IMPROVEMENTS AND CONSTRUCT PCC DRIVEWAY APPROAC	4	\$10	1	200	\$2,030	\$7,958	<b>\$12,300</b>
405 Texas	34.065254 -117.756485	REMOVE EXISTING IMPROVEMENTS AND CONSTRUCT PCC DRIVEWAY APPROAC	4	\$10	1	100	\$1,015	\$3,979	<b>\$6,200</b>
663 Wisconsin	34.064125 -117.756470	REMOVE EXISTING IMPROVEMENTS AND CONSTRUCT PCC DRIVEWAY APPROAC	4	\$10	1	100	\$1,015	\$3,979	<b>\$6,200</b>
395 Alvarado	34.068039 -117.756401	REMOVE EXISTING IMPROVEMENTS AND CONSTRUCT PCC DRIVEWAY APPROAC	4	\$10	1	50	\$508	\$1,990	<b>\$3,100</b>
780 Wisconsin	34.065689 -117.756332	REMOVE EXISTING IMPROVEMENTS AND CONSTRUCT PCC DRIVEWAY APPROAC	4	\$10	1	200	\$2,030	\$7,958	<b>\$12,300</b>
395 Chester	34.066086 -117.756325	REMOVE EXISTING IMPROVEMENTS AND CONSTRUCT PCC DRIVEWAY APPROAC	4	\$10	1	50	\$508	\$1,990	<b>\$3,100</b>
748 Wisconsin	34.065090 -117.756302	REMOVE EXISTING IMPROVEMENTS AND CONSTRUCT PCC DRIVEWAY APPROAC	4	\$10	1	400	\$4,060	\$15,917	<b>\$24,700</b>





Public Right-of-Way ADA Transition Plan Report

670 Wisconsin	34.064217 -117.756271	REMOVE EXISTING IMPROVEMENTS AND CONSTRUCT PCC DRIVEWAY APPROAC	4	\$10	1	100	\$1,015	\$3,979	<b>\$6,200</b>
382 Kenoak Pl	34.071491 -117.756249	REMOVE EXISTING IMPROVEMENTS AND CONSTRUCT PCC DRIVEWAY APPROAC	4	\$10	1	100	\$1,015	\$3,979	<b>\$6,200</b>
386 Randolph St	34.066906 -117.756241	REMOVE EXISTING IMPROVEMENTS AND CONSTRUCT PCC DRIVEWAY APPROAC	4	\$10	1	100	\$1,015	\$3,979	<b>\$6,200</b>
375 Randolph St	34.067070 -117.756050	REMOVE EXISTING IMPROVEMENTS AND CONSTRUCT PCC DRIVEWAY APPROAC	4	\$10	1	100	\$1,015	\$3,979	<b>\$6,200</b>
365 W Jefferson Ave	34.069942 -117.755997	REMOVE EXISTING IMPROVEMENTS AND CONSTRUCT PCC DRIVEWAY APPROAC	4	\$10	1	50	\$508	\$1,990	<b>\$3,100</b>
368 Randolph St	34.066902 -117.755959	REMOVE EXISTING IMPROVEMENTS AND CONSTRUCT PCC DRIVEWAY APPROAC	4	\$10	1	50	\$508	\$1,990	<b>\$3,100</b>
359 Randolph St	34.067066 -117.755798	REMOVE EXISTING IMPROVEMENTS AND CONSTRUCT PCC DRIVEWAY APPROAC	4	\$10	1	100	\$1,015	\$3,979	<b>\$6,200</b>
359 Chester	34.066082 -117.755760	REMOVE EXISTING IMPROVEMENTS AND CONSTRUCT PCC DRIVEWAY APPROAC	4	\$10	1	100	\$1,015	\$3,979	<b>\$6,200</b>
340 Randolph St	34.066902 -117.755516	REMOVE EXISTING IMPROVEMENTS AND CONSTRUCT PCC DRIVEWAY APPROAC	4	\$10	1	100	\$1,015	\$3,979	<b>\$6,200</b>





Public Right-of-Way ADA Transition Plan Report

302 Orange Grove Ave	34.071358 -117.755028	REMOVE EXISTING IMPROVEMENTS AND CONSTRUCT PCC DRIVEWAY APPROAC	4	\$10	1	200	\$2,030	\$7,958	<b>\$12,300</b>
1255 Hamilton Blvd	34.069710 -117.764359	REMOVE AND RELOCATE EXISTING WATER METER	4	\$973	1	0	\$973	\$3,814	<b>\$5,900</b>
1272 Hamilton Blvd	34.069950 -117.764259	REMOVE AND RELOCATE EXISTING WATER METER	FH 4	\$973	1	0	\$973	\$3,814	<b>\$5,900</b>
2129 W Orange Grove Ave	34.063499 -117.788910	REMOVE AND RECONSTRUCT PCC SIDEWALK	4	\$9	1	50	\$428	\$1,679	<b>\$2,600</b>
1761 Holt Ave.	34.061707 -117.780670	REMOVE AND RECONSTRUCT PCC SIDEWALK	4	\$9	1	90	\$771	\$3,023	<b>\$4,700</b>
1750 Holt Ave.	34.061546 -117.780373	REMOVE AND RECONSTRUCT PCC SIDEWALK	4	\$9	1	50	\$428	\$1,679	<b>\$2,600</b>
750 Wilson	34.066170 -117.764336	REMOVE AND RECONSTRUCT PCC SIDEWALK	4	\$9	1	125	\$1,071	\$4,198	<b>\$6,500</b>
730 Wilson	34.066177 -117.764038	REMOVE AND RECONSTRUCT PCC SIDEWALK	4	\$9	1	25	\$214	\$840	<b>\$1,300</b>
901 Hamilton	34.066299 -117.763619	REMOVE AND RECONSTRUCT PCC SIDEWALK	4	\$9	1	150	\$1,285	\$5,038	<b>\$7,800</b>





Public Right-of-Way ADA Transition Plan Report

656 Burdick Dr	34.070408 -117.762512	REMOVE AND RECONSTRUCT PCC SIDEWALK	4	\$9	1	100	\$857	\$3,359	<b>\$5,200</b>
649 Burdick Dr	34.070160 -117.762428	REMOVE AND RECONSTRUCT PCC SIDEWALK	4	\$9	1	100	\$857	\$3,359	<b>\$5,200</b>
676 Burdick Dr	34.070538 -117.761826	REMOVE AND RECONSTRUCT PCC SIDEWALK	4	\$9	1	75	\$643	\$2,519	<b>\$3,900</b>
963 Huntington	34.066803 -117.761581	REMOVE AND RECONSTRUCT PCC SIDEWALK	4	\$9	1	25	\$214	\$840	<b>\$1,300</b>
963 Huntington	34.066803 -117.761581	REMOVE AND RECONSTRUCT PCC SIDEWALK	4	\$9	1	25	\$214	\$840	<b>\$1,300</b>
951 Huntington	34.066711 -117.761581	REMOVE AND RECONSTRUCT PCC SIDEWALK	4	\$9	1	40	\$343	\$1,343	<b>\$2,100</b>
685 Burdick Dr	34.070393 -117.761543	REMOVE AND RECONSTRUCT PCC SIDEWALK	4	\$9	1	50	\$428	\$1,679	<b>\$2,600</b>
940 Huntington	34.066525 -117.761375	REMOVE AND RECONSTRUCT PCC SIDEWALK	4	\$9	1	25	\$214	\$840	<b>\$1,300</b>
432 Orange Grove Ave.	34.070305 -117.757477	REMOVE AND RECONSTRUCT PCC SIDEWALK	4	\$9	1	50	\$428	\$1,679	<b>\$2,600</b>





Public Right-of-Way ADA Transition Plan Report

436 Kenoak Pl	34.071308 -117.757462	REMOVE AND RECONSTRUCT PCC SIDEWALK	4	\$9	1	125	\$1,071	\$4,198	<b>\$6,500</b>
428 Orange Grove Ave.	34.070351 -117.757370	REMOVE AND RECONSTRUCT PCC SIDEWALK	4	\$9	1	25	\$214	\$840	<b>\$1,300</b>
432 Kenoak Pl	34.071354 -117.757347	REMOVE AND RECONSTRUCT PCC SIDEWALK	4	\$9	1	90	\$771	\$3,023	<b>\$4,700</b>
674 Illinois	34.064110 -117.757340	REMOVE AND RECONSTRUCT PCC SIDEWALK	4	\$9	1	50	\$428	\$1,679	<b>\$2,600</b>
674 Illinois	34.064110 -117.757340	REMOVE AND RECONSTRUCT PCC SIDEWALK	4	\$9	1	25	\$214	\$840	<b>\$1,300</b>
430 Kenoak Pl	34.071381 -117.757294	REMOVE AND RECONSTRUCT PCC SIDEWALK	4	\$9	1	150	\$1,285	\$5,038	<b>\$7,800</b>
425 W Columbia St	34.068905 -117.757256	REMOVE AND RECONSTRUCT PCC SIDEWALK	4	\$9	1	300	\$2,570	\$10,076	<b>\$15,600</b>
1153 Wisconsin Place	34.069561 -117.757156	REMOVE AND RECONSTRUCT PCC SIDEWALK	4	\$9	1	160	\$1,371	\$5,374	<b>\$8,300</b>
425 Orange Grove Ave.	34.070633 -117.757141	REMOVE AND RECONSTRUCT PCC SIDEWALK	4	\$9	1	25	\$214	\$840	<b>\$1,300</b>







## Public Right-of-Way ADA Transition Plan Report

1151 Wisconsin Place	34.069561 -117.757133	REMOVE AND RECONSTRUCT PCC SIDEWALK	4	\$9	1	120	\$1,028	\$4,030	<b>\$6,200</b>
1149 Wisconsin Place	34.069561 -117.757118	REMOVE AND RECONSTRUCT PCC SIDEWALK	4	\$9	1	120	\$1,028	\$4,030	<b>\$6,200</b>
465 Texas	34.065239 -117.757103	REMOVE AND RECONSTRUCT PCC SIDEWALK	4	\$9	1	150	\$1,285	\$5,038	<b>\$7,800</b>
418 W Columbia St	34.068741 -117.757095	REMOVE AND RECONSTRUCT PCC SIDEWALK	4	\$9	1	350	\$2,999	\$11,755	<b>\$18,200</b>
416 Kenoak Pl	34.071495 -117.756928	REMOVE AND RECONSTRUCT PCC SIDEWALK	4	\$9	1	50	\$428	\$1,679	<b>\$2,600</b>
414 Kenoak Pl	34.071495 -117.756867	REMOVE AND RECONSTRUCT PCC SIDEWALK	4	\$9	1	50	\$428	\$1,679	<b>\$2,600</b>
407 W Columbia St	34.068905 -117.756783	REMOVE AND RECONSTRUCT PCC SIDEWALK	4	\$9	1	300	\$2,570	\$10,076	<b>\$15,600</b>
406 Columbia	34.068741 -117.756783	REMOVE AND RECONSTRUCT PCC SIDEWALK	4	\$9	1	30	\$257	\$1,008	<b>\$1,600</b>
406 Columbia	34.068741 -117.756783	REMOVE AND RECONSTRUCT PCC SIDEWALK	4	\$9	1	30	\$257	\$1,008	<b>\$1,600</b>



Public Right-of-Way ADA Transition Plan Report

406 W Columbia St	34.068741 -117.756783	REMOVE AND RECONSTRUCT PCC SIDEWALK	4	\$9	1	250	\$2,142	\$8,396	<b>\$13,000</b>
430 Texas	34.065083 -117.756744	REMOVE AND RECONSTRUCT PCC SIDEWALK	4	\$9	1	350	\$2,999	\$11,755	<b>\$18,200</b>
1113 Wisconsin	34.069569 -117.756737	REMOVE AND RECONSTRUCT PCC SIDEWALK	4	\$9	1	50	\$428	\$1,679	<b>\$2,600</b>
1113 Wisconsin	34.069569 -117.756737	REMOVE AND RECONSTRUCT PCC SIDEWALK	4	\$9	1	50	\$428	\$1,679	<b>\$2,600</b>
396 Wisconsin	34.069885 -117.756683	REMOVE AND RECONSTRUCT PCC SIDEWALK	4	\$9	1	30	\$257	\$1,008	<b>\$1,600</b>
403 Kenoak Pl	34.071651 -117.756645	REMOVE AND RECONSTRUCT PCC SIDEWALK	4	\$9	1	75	\$643	\$2,519	<b>\$3,900</b>
403 Kenoak Pl	34.071651 -117.756645	REMOVE AND RECONSTRUCT PCC SIDEWALK	4	\$9	1	250	\$2,142	\$8,396	<b>\$13,000</b>
405 Chester	34.066086 -117.756630	REMOVE AND RECONSTRUCT PCC SIDEWALK	4	\$9	1	25	\$214	\$840	<b>\$1,300</b>
413 Texas	34.065254 -117.756569	REMOVE AND RECONSTRUCT PCC SIDEWALK	4	\$9	1	200	\$1,713	\$6,717	<b>\$10,400</b>





Public Right-of-Way ADA Transition Plan Report

401 Randolph	34.067070 -117.756561	REMOVE AND RECONSTRUCT PCC SIDEWALK	4	\$9	1	15	\$129	\$504	<b>\$800</b>
401 Randolph	34.067070 -117.756561	REMOVE AND RECONSTRUCT PCC SIDEWALK	4	\$9	1	25	\$214	\$840	<b>\$1,300</b>
401 Randolph	34.067070 -117.756561	REMOVE AND RECONSTRUCT PCC SIDEWALK	4	\$9	1	15	\$129	\$504	<b>\$800</b>
401 Randolph St	34.067070 -117.756561	REMOVE AND RECONSTRUCT PCC SIDEWALK	4	\$9	1	50	\$428	\$1,679	<b>\$2,600</b>
401 Kenoak Pl	34.071648 -117.756538	REMOVE AND RECONSTRUCT PCC SIDEWALK	4	\$9	1	50	\$428	\$1,679	<b>\$2,600</b>
401 Kenoak Pl	34.071648 -117.756538	REMOVE AND RECONSTRUCT PCC SIDEWALK	4	\$9	1	50	\$428	\$1,679	<b>\$2,600</b>
401 Kenoak Pl	34.071648 -117.756538	REMOVE AND RECONSTRUCT PCC SIDEWALK	4	\$9	1	50	\$428	\$1,679	<b>\$2,600</b>
773 Wisconsin	34.065552 -117.756523	REMOVE AND RECONSTRUCT PCC SIDEWALK	4	\$9	1	75	\$643	\$2,519	<b>\$3,900</b>
773 Wisconsin	34.065552 -117.756523	REMOVE AND RECONSTRUCT PCC SIDEWALK	4	\$9	1	25	\$214	\$840	<b>\$1,300</b>





Public Right-of-Way ADA Transition Plan Report

767 Wisconsin	34.065456 -117.756516	REMOVE AND RECONSTRUCT PCC SIDEWALK	4	\$9	1	100	\$857	\$3,359	<b>\$5,200</b>
396 Jefferson	34.069778 -117.756500	REMOVE AND RECONSTRUCT PCC SIDEWALK	4	\$9	1	90	\$771	\$3,023	<b>\$4,700</b>
707 Wisconsin	34.064613 -117.756485	REMOVE AND RECONSTRUCT PCC SIDEWALK	4	\$9	1	25	\$214	\$840	<b>\$1,300</b>
405 Texas	34.065254 -117.756485	REMOVE AND RECONSTRUCT PCC SIDEWALK	4	\$9	1	150	\$1,285	\$5,038	<b>\$7,800</b>
687 Wisconsin	34.064392 -117.756477	REMOVE AND RECONSTRUCT PCC SIDEWALK	4	\$9	1	25	\$214	\$840	<b>\$1,300</b>
394 Orange Grove Ave	34.070763 -117.756416	REMOVE AND RECONSTRUCT PCC SIDEWALK	4	\$9	1	120	\$1,028	\$4,030	<b>\$6,200</b>
395 Alvarado	34.068039 -117.756401	REMOVE AND RECONSTRUCT PCC SIDEWALK	4	\$9	1	150	\$1,285	\$5,038	<b>\$7,800</b>
394 Alvarado	34.067875 -117.756401	REMOVE AND RECONSTRUCT PCC SIDEWALK	4	\$9	1	50	\$428	\$1,679	<b>\$2,600</b>
780 Wisconsin	34.065689 -117.756332	REMOVE AND RECONSTRUCT PCC SIDEWALK	4	\$9	1	125	\$1,071	\$4,198	<b>\$6,500</b>





Public Right-of-Way ADA Transition Plan Report

395 Chester	34.066086 -117.756325	REMOVE AND RECONSTRUCT PCC SIDEWALK	4	\$9	1	50	\$428	\$1,679	<b>\$2,600</b>
395 Chester	34.066086 -117.756325	REMOVE AND RECONSTRUCT PCC SIDEWALK	4	\$9	1	25	\$214	\$840	<b>\$1,300</b>
756 Wisconsin	34.065300 -117.756310	REMOVE AND RECONSTRUCT PCC SIDEWALK	4	\$9	1	25	\$214	\$840	<b>\$1,300</b>
720 Wisconsin	34.064777 -117.756294	REMOVE AND RECONSTRUCT PCC SIDEWALK	4	\$9	1	25	\$214	\$840	<b>\$1,300</b>
708 Wisconsin	34.064640 -117.756287	REMOVE AND RECONSTRUCT PCC SIDEWALK	4	\$9	1	50	\$428	\$1,679	<b>\$2,600</b>
684 Wisconsin	34.064373 -117.756279	REMOVE AND RECONSTRUCT PCC SIDEWALK	4	\$9	1	50	\$428	\$1,679	<b>\$2,600</b>
670 Wisconsin	34.064217 -117.756271	REMOVE AND RECONSTRUCT PCC SIDEWALK	4	\$9	1	50	\$428	\$1,679	<b>\$2,600</b>
662 Wisconsin	34.064129 -117.756271	REMOVE AND RECONSTRUCT PCC SIDEWALK	4	\$9	1	75	\$643	\$2,519	<b>\$3,900</b>
382 Kenoak Pl	34.071491 -117.756249	REMOVE AND RECONSTRUCT PCC SIDEWALK	4	\$9	1	150	\$1,285	\$5,038	<b>\$7,800</b>





Public Right-of-Way ADA Transition Plan Report

380 Kenoak Drive	34.071468 -117.756241	REMOVE AND RECONSTRUCT PCC SIDEWALK	4	\$9	1	75	\$643	\$2,519	<b>\$3,900</b>
380 Kenoak Pl	34.071468 -117.756241	REMOVE AND RECONSTRUCT PCC SIDEWALK	4	\$9	1	100	\$857	\$3,359	<b>\$5,200</b>
386 Chester	34.065918 -117.756203	REMOVE AND RECONSTRUCT PCC SIDEWALK	4	\$9	1	50	\$428	\$1,679	<b>\$2,600</b>
375 Randolph St	34.067070 -117.756050	REMOVE AND RECONSTRUCT PCC SIDEWALK	4	\$9	1	100	\$857	\$3,359	<b>\$5,200</b>
359 Randolph St	34.067066 -117.755798	REMOVE AND RECONSTRUCT PCC SIDEWALK	4	\$9	1	100	\$857	\$3,359	<b>\$5,200</b>
360 Chester	34.065918 -117.755791	REMOVE AND RECONSTRUCT PCC SIDEWALK	4	\$9	1	100	\$857	\$3,359	<b>\$5,200</b>
360 Chester	34.065918 -117.755791	REMOVE AND RECONSTRUCT PCC SIDEWALK	4	\$9	1	100	\$857	\$3,359	<b>\$5,200</b>
359 Chester	34.066082 -117.755760	REMOVE AND RECONSTRUCT PCC SIDEWALK	4	\$9	1	50	\$428	\$1,679	<b>\$2,600</b>
333 Chester	34.066078 -117.755348	REMOVE AND RECONSTRUCT PCC SIDEWALK	4	\$9	1	75	\$643	\$2,519	<b>\$3,900</b>





Public Right-of-Way ADA Transition Plan Report

320 W Jefferson Ave	34.069778 -117.755302	REMOVE AND RECONSTRUCT PCC SIDEWALK	4	\$9	1	25	\$214	\$840	<b>\$1,300</b>
320 Randolph St	34.066902 -117.755196	REMOVE AND RECONSTRUCT PCC SIDEWALK	4	\$9	1	25	\$214	\$840	<b>\$1,300</b>
401 Kenoak Pl	34.071648 -117.756538	REMOVE AND RECONSTRUCT PCC CURB AND GUTTER	4	\$55	1	5	\$273	\$1,070	<b>\$1,700</b>
385 Kenoak Pl	34.071468 -117.756439	REMOVE AND RECONSTRUCT PCC CURB AND GUTTER	4	\$55	1	5	\$273	\$1,070	<b>\$1,700</b>
670 Burdick Dr	34.070522 -117.762016	GRIND PCC SIDEWALK	4	\$5	1	5	\$23	\$90	<b>\$100</b>
433 Orange Grove Ave	34.070534 -117.757378	GRIND PCC SIDEWALK	4	\$5	1	6	\$28	\$108	<b>\$200</b>
432 Kenoak Pl	34.071354 -117.757347	GRIND PCC SIDEWALK	4	\$5	1	10	\$46	\$180	<b>\$300</b>
431 Chester	34.066086 -117.757309	GRIND PCC SIDEWALK	4	\$5	1	10	\$46	\$180	<b>\$300</b>
425 W Columbia St	34.068905 -117.757256	GRIND PCC SIDEWALK	4	\$5	1	4	\$18	\$72	<b>\$100</b>





Public Right-of-Way ADA Transition Plan Report

416 Kenoak Pl	34.071495 -117.756928	GRIND PCC SIDEWALK	4	\$5	1	15	\$69	\$270	<b>\$400</b>
415 Orange Grove Ave.	34.070759 -117.756859	GRIND PCC SIDEWALK	4	\$5	1	10	\$46	\$180	<b>\$300</b>
405 Chester	34.066086 -117.756630	GRIND PCC SIDEWALK	4	\$5	1	5	\$23	\$90	<b>\$100</b>
404 Chester	34.065922 -117.756630	GRIND PCC SIDEWALK	4	\$5	1	5	\$23	\$90	<b>\$100</b>
401 Kenoak Pl	34.071648 -117.756538	GRIND PCC SIDEWALK	4	\$5	1	15	\$69	\$270	<b>\$400</b>
385 Kenoak Pl	34.071468 -117.756439	GRIND PCC SIDEWALK	4	\$5	1	15	\$69	\$270	<b>\$400</b>
395 Chester	34.066086 -117.756325	GRIND PCC SIDEWALK	4	\$5	1	5	\$23	\$90	<b>\$100</b>
375 W Jefferson Ave	34.069942 -117.756157	GRIND PCC SIDEWALK	4	\$5	1	5	\$23	\$90	<b>\$100</b>
366 Orange Grove Ave	34.070976 -117.755920	GRIND PCC SIDEWALK	4	\$5	1	12	\$55	\$216	<b>\$300</b>







Public Right-of-Way ADA Transition Plan Report

357 Orange Grove Ave	34.071217 -117.755791	GRIND PCC SIDEWALK		4	\$5	1	6	\$28	\$108	<b>\$200</b>
740 Wisconsin	34.064999 -117.756302	EXCAVATE, GRADE, AND CONSTRUCT PCC CURB AND GUTTER		4	\$89	1	10	\$888	\$3,480	<b>\$5,400</b>
941 Prock St.	34.064651 -117.783188	EXCAVATE, GRADE, AND CONSTRUCT NEW PCC SIDEWALK	MAILBOX, STREET SIGN, WM	4	\$9	1	60	\$547	\$2,146	<b>\$3,300</b>
937 Prock St.	34.064556 -117.783157	EXCAVATE, GRADE, AND CONSTRUCT NEW PCC SIDEWALK	MAILBOX, FH, WM	4	\$9	1	80	\$730	\$2,861	<b>\$4,400</b>
935 Prock St.	34.064507 -117.783142	EXCAVATE, GRADE, AND CONSTRUCT NEW PCC SIDEWALK	REMOVE BRICK FENCE	4	\$9	1	75	\$684	\$2,682	<b>\$4,200</b>
1255 Hamilton Blvd	34.069710 -117.764359	EXCAVATE, GRADE, AND CONSTRUCT NEW PCC SIDEWALK		4	\$9	1	235	\$2,144	\$8,403	<b>\$13,000</b>
1272 Hamilton Blvd	34.069950 -117.764259	EXCAVATE, GRADE, AND CONSTRUCT NEW PCC SIDEWALK	FH	4	\$9	1	200	\$1,824	\$7,152	<b>\$11,100</b>
1256 Hamilton Blvd	34.069790 -117.764183	EXCAVATE, GRADE, AND CONSTRUCT NEW PCC SIDEWALK		4	\$9	1	230	\$2,098	\$8,225	<b>\$12,700</b>





**DISTRICT: 3**

**COUNT OF DEFICIENCIES: 36**

**TOTAL COST SUMMARY:**

**\$224,900**

Full Address	GPS	Item Description	Notes	Priority	Unit Cost	Quantity	Area	Subtotal	Escalated Total	Total Cost Estimated
1817 Norval	34.038761 -117.735413	ROOT SHAVE		4	\$113	1	0	\$113	\$443	<b>\$700</b>
1831 Norval	34.038509 -117.735405	ROOT SHAVE		4	\$113	1	0	\$113	\$443	<b>\$700</b>
1845 Norval	34.038261 -117.735397	ROOT SHAVE		4	\$113	1	0	\$113	\$443	<b>\$700</b>
1726 Norval	34.040375 -117.735313	ROOT SHAVE		4	\$113	1	0	\$113	\$443	<b>\$700</b>
2024 Munhall Lane	34.035194 -117.735092	ROOT SHAVE		4	\$113	1	0	\$113	\$443	<b>\$700</b>
1064 S Dorset Ave	34.038059 -117.734993	ROOT SHAVE		4	\$113	1	0	\$113	\$443	<b>\$700</b>
1041 Airshire Lane	34.036377 -117.734398	ROOT SHAVE		4	\$113	1	0	\$113	\$443	<b>\$700</b>
1827 Dover Pl	34.038548 -117.734314	ROOT SHAVE		4	\$113	1	0	\$113	\$443	<b>\$700</b>



A BUREAU VERITAS GROUP COMPANY



Public Right-of-Way ADA Transition Plan Report

1098 S Dorset Ave	34.038078 -117.734261	REMOVE EXISTING IMPROVEMENTS AND CONSTRUCT PCC ALLEY APPROACH	4	\$5,757	1	0	\$5,757	\$22,566	<b>\$35,000</b>
Hunt Ave	34.035397 -117.740555	REMOVE AND RECONSTRUCT PCC SIDEWALK	4	\$9	1	75	\$643	\$2,519	<b>\$3,900</b>
2024 Virginia Ave	34.034897 -117.739319	REMOVE AND RECONSTRUCT PCC SIDEWALK	4	\$9	1	100	\$857	\$3,359	<b>\$5,200</b>
949 Mango Ct	34.041702 -117.737572	REMOVE AND RECONSTRUCT PCC SIDEWALK	4	\$9	1	100	\$857	\$3,359	<b>\$5,200</b>
937 Hunt Ave	34.035473 -117.737480	REMOVE AND RECONSTRUCT PCC SIDEWALK	4	\$9	1	150	\$1,285	\$5,038	<b>\$7,800</b>
1744 S San Antonio	34.039978 -117.736321	REMOVE AND RECONSTRUCT PCC SIDEWALK	4	\$9	1	100	\$857	\$3,359	<b>\$5,200</b>
1807 Norval	34.038940 -117.735420	REMOVE AND RECONSTRUCT PCC SIDEWALK	4	\$9	1	60	\$514	\$2,015	<b>\$3,100</b>
1817 Norval	34.038761 -117.735413	REMOVE AND RECONSTRUCT PCC SIDEWALK	4	\$9	1	240	\$2,056	\$8,060	<b>\$12,500</b>
1823 Norval	34.038654 -117.735405	REMOVE AND RECONSTRUCT PCC SIDEWALK	4	\$9	1	60	\$514	\$2,015	<b>\$3,100</b>





Public Right-of-Way ADA Transition Plan Report

1831 Norval	34.038509 -117.735405	REMOVE AND RECONSTRUCT PCC SIDEWALK	4	\$9	1	120	\$1,028	\$4,030	<b>\$6,200</b>
1845 Norval	34.038261 -117.735397	REMOVE AND RECONSTRUCT PCC SIDEWALK	4	\$9	1	120	\$1,028	\$4,030	<b>\$6,200</b>
1726 Norval	34.040375 -117.735313	REMOVE AND RECONSTRUCT PCC SIDEWALK	4	\$9	1	210	\$1,799	\$7,053	<b>\$10,900</b>
2024 Munhall Lane	34.035194 -117.735092	REMOVE AND RECONSTRUCT PCC SIDEWALK	4	\$9	1	240	\$2,056	\$8,060	<b>\$12,500</b>
1064 S Dorset Ave	34.038059 -117.734993	REMOVE AND RECONSTRUCT PCC SIDEWALK	4	\$9	1	90	\$771	\$3,023	<b>\$4,700</b>
1039 Hunt Ave	34.035595 -117.734772	REMOVE AND RECONSTRUCT PCC SIDEWALK	4	\$9	1	350	\$2,999	\$11,755	<b>\$18,200</b>
1697 Lawrence	34.041016 -117.734634	REMOVE AND RECONSTRUCT PCC SIDEWALK	4	\$9	1	30	\$257	\$1,008	<b>\$1,600</b>
1085 S Dorset Ave	34.038177 -117.734566	REMOVE AND RECONSTRUCT PCC SIDEWALK	4	\$9	1	60	\$514	\$2,015	<b>\$3,100</b>
1051 Hunt Ave	34.035599 -117.734467	REMOVE AND RECONSTRUCT PCC SIDEWALK	4	\$9	1	50	\$428	\$1,679	<b>\$2,600</b>





Public Right-of-Way ADA Transition Plan Report

1041 Airshire Lane	34.036377 -117.734398	REMOVE AND RECONSTRUCT PCC SIDEWALK	4	\$9	1	30	\$257	\$1,008	<b>\$1,600</b>
1704 Lawrence	34.040848 -117.734337	REMOVE AND RECONSTRUCT PCC SIDEWALK	4	\$9	1	30	\$257	\$1,008	<b>\$1,600</b>
1827 Dover Pl	34.038548 -117.734314	REMOVE AND RECONSTRUCT PCC SIDEWALK	4	\$9	1	360	\$3,084	\$12,091	<b>\$18,700</b>
2024 Virginia Ave	34.034897 -117.739319	REMOVE AND RECONSTRUCT PCC CURB AND GUTTER	4	\$55	1	20	\$1,092	\$4,281	<b>\$6,600</b>
937 Hunt Ave	34.035473 -117.737480	REMOVE AND RECONSTRUCT PCC CURB AND GUTTER	4	\$55	1	30	\$1,638	\$6,421	<b>\$10,000</b>
1817 Norval	34.038761 -117.735413	REMOVE AND RECONSTRUCT PCC CURB AND GUTTER	4	\$55	1	40	\$2,184	\$8,562	<b>\$13,300</b>
1726 NORVAL	34.040375 -117.735313	REMOVE AND RECONSTRUCT PCC CURB AND GUTTER	4	\$55	1	20	\$1,092	\$4,281	<b>\$6,600</b>
1039 Hunt Ave	34.035595 -117.734772	REMOVE AND RECONSTRUCT PCC CURB AND GUTTER	4	\$55	1	40	\$2,184	\$8,562	<b>\$13,300</b>
2015 Munhall Lane	34.035400 -117.735222	GRIND PCC SIDEWALK	4	\$5	1	10	\$46	\$180	<b>\$300</b>







Public Right-of-Way ADA Transition Plan Report

638 N Towne Ave,	34.064381 -117.741531	ROOT SHAVE		4	\$113	1	0	\$113	\$443	<b>\$700</b>
666 E E COLUMBIA AVE,	34.068508 -117.739830	ROOT SHAVE		4	\$113	1	0	\$113	\$443	<b>\$700</b>
671 E E COLUMBIA AVE,	34.068676 -117.739723	ROOT SHAVE		4	\$113	1	0	\$113	\$443	<b>\$700</b>
672 E E COLUMBIA AVE,	34.068512 -117.739662	ROOT SHAVE		4	\$113	1	0	\$113	\$443	<b>\$700</b>
683 E E COLUMBIA AVE,	34.068684 -117.739388	ROOT SHAVE		4	\$113	1	0	\$113	\$443	<b>\$700</b>
684 E E COLUMBIA AVE,	34.068520 -117.739327	ROOT SHAVE		4	\$113	1	0	\$113	\$443	<b>\$700</b>
689 E E COLUMBIA AVE,	34.068687 -117.739220	ROOT SHAVE	CONSIDER TREE REMOVAL	4	\$113	1	0	\$113	\$443	<b>\$700</b>
693 E E ALVARADO ST,	34.067806 -117.739098	ROOT SHAVE		4	\$113	1	0	\$113	\$443	<b>\$700</b>
695 E Kingsley Ave,	34.066521 -117.739029	ROOT SHAVE		4	\$113	1	0	\$113	\$443	<b>\$700</b>



Public Right-of-Way ADA Transition Plan Report

1001 N N CASWELL AVE Ave,	34.068642 -117.738945	ROOT SHAVE	RAMP MIGHT NEED RETAINING CURB/CONSIDER	4	\$113	1	0	\$113	\$443	<b>\$700</b>
699 E E ALVARADO ST,	34.067814 -117.738930	ROOT SHAVE		4	\$113	3	0	\$339	\$1,328	<b>\$2,100</b>
701 E E COLUMBIA AVE,	34.068699 -117.738785	ROOT SHAVE	RAMP NEEDS RETAINING CURB	4	\$113	1	0	\$113	\$443	<b>\$700</b>
701-713 E Kingsley Ave,	34.066525 -117.738770	ROOT SHAVE	X-GUTTER IS PONDING	4	\$113	1	0	\$113	\$443	<b>\$700</b>
908 N N CASWELL AVE Ave,	34.067825 -117.738739	ROOT SHAVE		4	\$113	1	0	\$113	\$443	<b>\$700</b>
750 N N CASWELL AVE Ave,	34.065830 -117.738731	ROOT SHAVE	ROOT SHAVE ONLY, CAMPOR TREES ARE	4	\$113	1	0	\$113	\$443	<b>\$700</b>
760 N N CASWELL AVE Ave,	34.065952 -117.738731	ROOT SHAVE	ROOT SHAVE ONLY, CAMPOR TREES ARE	4	\$113	1	0	\$113	\$443	<b>\$700</b>
705 E E JEFFERSON AVE	34.069618 -117.738709	ROOT SHAVE	POSSIBLE RETAINING CURB	4	\$113	1	0	\$113	\$443	<b>\$700</b>
705 E E ALVARADO ST,	34.067818 -117.738693	ROOT SHAVE	POSSIBLE RETAINING CURB	4	\$113	1	0	\$113	\$443	<b>\$700</b>







Public Right-of-Way ADA Transition Plan Report

705 San Francisco Ave,	34.065285 -117.738678	ROOT SHAVE		4	\$113	2	0	\$226	\$885	<b>\$1,400</b>
706 E E ALVARADO ST,	34.067654 -117.738648	ROOT SHAVE	PALM TREE OBSTRUCTING PATH @ RAMP/RAMP	4	\$113	1	0	\$113	\$443	<b>\$700</b>
712 E Kingsley Ave,	34.066368 -117.738510	ROOT SHAVE	CONSIDER TREE REMOVAL	4	\$113	2	0	\$226	\$885	<b>\$1,400</b>
719 E E COLUMBIA AVE,	34.068707 -117.738403	ROOT SHAVE	CONSIDER TREE REMOVAL	4	\$113	1	0	\$113	\$443	<b>\$700</b>
724 E E ALVARADO ST,	34.067665 -117.738266	ROOT SHAVE		4	\$113	1	0	\$113	\$443	<b>\$700</b>
741 E E JEFFERSON AVE	34.069637 -117.737953	ROOT SHAVE		4	\$113	1	0	\$113	\$443	<b>\$700</b>
744 E E COLUMBIA AVE,	34.068558 -117.737854	ROOT SHAVE		4	\$113	1	0	\$113	\$443	<b>\$700</b>
771 E E COLUMBIA AVE,	34.068733 -117.737312	ROOT SHAVE		4	\$113	1	0	\$113	\$443	<b>\$700</b>
775 E E COLUMBIA AVE,	34.068737 -117.737228	ROOT SHAVE		4	\$113	1	0	\$113	\$443	<b>\$700</b>





Public Right-of-Way ADA Transition Plan Report

1105 N San Antonio Ave,	34.069687 -117.736771	ROOT SHAVE		4	\$113	1	0	\$113	\$443	<b>\$700</b>
843 E JEFFERSON AVE	34.069706 -117.735741	ROOT SHAVE	6 Inch Currb; 18 Inch Gutter	4	\$113	1	0	\$113	\$443	<b>\$700</b>
846 E JEFFERSON AVE	34.070068 -117.735550	ROOT SHAVE	6 Inch Currb; 18 Inch Gutter	4	\$113	1	0	\$113	\$443	<b>\$700</b>
881 E ALVARADO ST,	34.067722 -117.733917	REMOVE TREE		4	\$1,136	1	0	\$1,136	\$4,455	<b>\$6,900</b>
884 E ALVARADO ST,	34.067558 -117.733864	REMOVE TREE		4	\$1,136	1	0	\$1,136	\$4,455	<b>\$6,900</b>
896 E ALVARADO ST,	34.067554 -117.733734	REMOVE TREE		4	\$1,136	2	0	\$2,273	\$8,909	<b>\$13,800</b>
900 MADELEINE WY,	34.067070 -117.733490	REMOVE TREE		4	\$1,136	7	0	\$7,954	\$31,182	<b>\$48,300</b>
795 N TOWNE AVE,	34.066292 -117.741798	REMOVE EXISTING IMPROVEMENTS AND CONSTRUCT PCC DRIVEWAY APPROAC	on Kingsley	4	\$10	1	75	\$761	\$2,984	<b>\$4,600</b>
753 N TOWNE AVE,	34.065788 -117.741783	REMOVE EXISTING IMPROVEMENTS AND CONSTRUCT PCC DRIVEWAY APPROAC		4	\$10	1	80	\$812	\$3,183	<b>\$4,900</b>





Public Right-of-Way ADA Transition Plan Report

634 E Kingsley Ave,	34.066319 -117.740677	REMOVE EXISTING IMPROVEMENTS AND CONSTRUCT PCC DRIVEWAY APPROAC	4	\$10	1	1	\$10	\$40	<b>\$100</b>
651 E E ALVARADO ST,	34.067783 -117.740273	REMOVE EXISTING IMPROVEMENTS AND CONSTRUCT PCC DRIVEWAY APPROAC	4	\$10	1	120	\$1,218	\$4,775	<b>\$7,400</b>
671 E E COLUMBIA AVE,	34.068676 -117.739723	REMOVE EXISTING IMPROVEMENTS AND CONSTRUCT PCC DRIVEWAY APPROAC	4	\$10	1	140	\$1,421	\$5,571	<b>\$8,600</b>
677 E E ALVARADO ST,	34.067799 -117.739540	REMOVE EXISTING IMPROVEMENTS AND CONSTRUCT PCC DRIVEWAY APPROAC	4	\$10	1	120	\$1,218	\$4,775	<b>\$7,400</b>
683 E E COLUMBIA AVE,	34.068684 -117.739388	REMOVE EXISTING IMPROVEMENTS AND CONSTRUCT PCC DRIVEWAY APPROAC	4	\$10	1	120	\$1,218	\$4,775	<b>\$7,400</b>
685 E E ALVARADO ST,	34.067802 -117.739319	REMOVE EXISTING IMPROVEMENTS AND CONSTRUCT PCC DRIVEWAY APPROAC	4	\$10	1	140	\$1,421	\$5,571	<b>\$8,600</b>
696 E E JEFFERSON AVE	34.069447 -117.738998	REMOVE EXISTING IMPROVEMENTS AND CONSTRUCT PCC DRIVEWAY APPROAC	4	\$10	1	1	\$10	\$40	<b>\$100</b>
770 E E JEFFERSON AVE	34.069489 -117.737320	REMOVE EXISTING IMPROVEMENTS AND CONSTRUCT PCC DRIVEWAY APPROAC	4	\$10	1	1	\$10	\$40	<b>\$100</b>
1065 N San Antonio Ave,	34.069267 -117.736763	REMOVE EXISTING IMPROVEMENTS AND CONSTRUCT PCC DRIVEWAY APPROAC	4	\$10	1	2	\$20	\$80	<b>\$100</b>





Public Right-of-Way ADA Transition Plan Report

896 E ALVARADO ST	34.067554 -117.733734	REMOVE EXISTING IMPROVEMENTS AND CONSTRUCT PCC DRIVEWAY APPROAC	4	\$10	1	60	\$609	\$2,388	<b>\$3,700</b>
Btn. Orange Grove & Bradford,	34.075604 -117.749561	REMOVE EXISTING IMPROVEMENTS AND CONSTRUCT PCC ALLEY APPROACH	4	\$5,757	1	0	\$5,757	\$22,566	<b>\$35,000</b>
640 N Towne Ave,	34.064404 -117.741531	REMOVE EXISTING IMPROVEMENTS AND CONSTRUCT PCC ALLEY APPROACH	4	\$5,757	1	0	\$5,757	\$22,566	<b>\$35,000</b>
772 E E COLUMBIA AVE,	34.068569 -117.737267	REMOVE EXISTING IMPROVEMENTS AND CONSTRUCT PCC ALLEY APPROACH	4	\$5,757	1	0	\$5,757	\$22,566	<b>\$35,000</b>
765 N Towne Ave,	34.065933 -117.741783	REMOVE AND RECONSTRUCT PCC SIDEWALK	4	\$9	1	9	\$77	\$302	<b>\$500</b>
753 N TOWNE AVE,	34.065788 -117.741783	REMOVE AND RECONSTRUCT PCC SIDEWALK	4	\$9	1	50	\$428	\$1,679	<b>\$2,600</b>
747 N Towne Ave,	34.065716 -117.741776	REMOVE AND RECONSTRUCT PCC SIDEWALK	4	\$9	1	125	\$1,071	\$4,198	<b>\$6,500</b>
597 San Francisco Ave,	34.065212 -117.741768	REMOVE AND RECONSTRUCT PCC SIDEWALK	4	\$9	1	100	\$857	\$3,359	<b>\$5,200</b>
659 N Towne Ave,	34.064613 -117.741737	REMOVE AND RECONSTRUCT PCC SIDEWALK	4	\$9	1	35	\$300	\$1,175	<b>\$1,800</b>





Public Right-of-Way ADA Transition Plan Report

600 San Francisco Ave,	34.065052 -117.741570	REMOVE AND RECONSTRUCT PCC SIDEWALK		4	\$9	1	60	\$514	\$2,015	<b>\$3,100</b>
603 E Kingsley Ave,	34.066463 -117.741562	REMOVE AND RECONSTRUCT PCC SIDEWALK		4	\$9	1	75	\$643	\$2,519	<b>\$3,900</b>
700 N Towne Ave,	34.065170 -117.741562	REMOVE AND RECONSTRUCT PCC SIDEWALK	4' OF RAMP CURB IS DAMAGED	4	\$9	1	50	\$428	\$1,679	<b>\$2,600</b>
611 E Kingsley Ave,	34.066467 -117.741341	REMOVE AND RECONSTRUCT PCC SIDEWALK		4	\$9	1	60	\$514	\$2,015	<b>\$3,100</b>
610 San Francisco Ave,	34.065056 -117.741295	REMOVE AND RECONSTRUCT PCC SIDEWALK		4	\$9	1	45	\$386	\$1,511	<b>\$2,300</b>
617 E Kingsley Ave,	34.066471 -117.741180	REMOVE AND RECONSTRUCT PCC SIDEWALK	8" CURB FACE	4	\$9	1	30	\$257	\$1,008	<b>\$1,600</b>
618 E E ALVARADO ST,	34.067600 -117.741158	REMOVE AND RECONSTRUCT PCC SIDEWALK		4	\$9	1	50	\$428	\$1,679	<b>\$2,600</b>
619 San Francisco Ave,	34.065228 -117.741089	REMOVE AND RECONSTRUCT PCC SIDEWALK		4	\$9	1	4	\$34	\$134	<b>\$200</b>
621 E Kingsley Ave,	34.066475 -117.741066	REMOVE AND RECONSTRUCT PCC SIDEWALK		4	\$9	1	40	\$343	\$1,343	<b>\$2,100</b>





Public Right-of-Way ADA Transition Plan Report

625 E E ALVARADO ST,	34.067768 -117.740997	REMOVE AND RECONSTRUCT PCC SIDEWALK	4	\$9	1	25	\$214	\$840	<b>\$1,300</b>
624 E E ALVARADO ST,	34.067600 -117.740990	REMOVE AND RECONSTRUCT PCC SIDEWALK	4	\$9	1	90	\$771	\$3,023	<b>\$4,700</b>
625 E Kingsley Ave,	34.066475 -117.740959	REMOVE AND RECONSTRUCT PCC SIDEWALK	4	\$9	1	45	\$386	\$1,511	<b>\$2,300</b>
624 E Kingsley Ave,	34.066311 -117.740951	REMOVE AND RECONSTRUCT PCC SIDEWALK	4	\$9	1	20	\$171	\$672	<b>\$1,000</b>
625 San Francisco Ave,	34.065231 -117.740921	REMOVE AND RECONSTRUCT PCC SIDEWALK	4	\$9	1	8	\$69	\$269	<b>\$400</b>
630 E E ALVARADO ST,	34.067604 -117.740822	REMOVE AND RECONSTRUCT PCC SIDEWALK	4	\$9	1	25	\$214	\$840	<b>\$1,300</b>
633 E E ALVARADO ST,	34.067772 -117.740768	REMOVE AND RECONSTRUCT PCC SIDEWALK	4	\$9	1	55	\$471	\$1,847	<b>\$2,900</b>
630 San Francisco Ave,	34.065071 -117.740753	REMOVE AND RECONSTRUCT PCC SIDEWALK	4	\$9	1	4	\$34	\$134	<b>\$200</b>
634 E Kingsley Ave,	34.066319 -117.740677	REMOVE AND RECONSTRUCT PCC SIDEWALK	4	\$9	1	85	\$728	\$2,855	<b>\$4,400</b>





Public Right-of-Way ADA Transition Plan Report

639 E E ALVARADO ST,	34.067776 -117.740608	REMOVE AND RECONSTRUCT PCC SIDEWALK	4	\$9	1	75	\$643	\$2,519	<b>\$3,900</b>
637 San Francisco Ave,	34.065239 -117.740601	REMOVE AND RECONSTRUCT PCC SIDEWALK	4	\$9	1	30	\$257	\$1,008	<b>\$1,600</b>
640 E E ALVARADO ST,	34.067612 -117.740547	REMOVE AND RECONSTRUCT PCC SIDEWALK	4	\$9	1	75	\$643	\$2,519	<b>\$3,900</b>
640 E Kingsley Ave,	34.066322 -117.740509	REMOVE AND RECONSTRUCT PCC SIDEWALK	4	\$9	1	100	\$857	\$3,359	<b>\$5,200</b>
640 San Francisco Ave,	34.065075 -117.740486	REMOVE AND RECONSTRUCT PCC SIDEWALK	4	\$9	1	15	\$129	\$504	<b>\$800</b>
645 E Kingsley Ave,	34.066490 -117.740410	REMOVE AND RECONSTRUCT PCC SIDEWALK	4	\$9	1	20	\$171	\$672	<b>\$1,000</b>
644 San Francisco Ave,	34.065079 -117.740372	REMOVE AND RECONSTRUCT PCC SIDEWALK	4	\$9	1	25	\$214	\$840	<b>\$1,300</b>
651 E E ALVARADO ST,	34.067783 -117.740273	REMOVE AND RECONSTRUCT PCC SIDEWALK	4	\$9	1	81	\$694	\$2,720	<b>\$4,200</b>
651 E Kingsley Ave,	34.066494 -117.740242	REMOVE AND RECONSTRUCT PCC SIDEWALK	4	\$9	1	75	\$643	\$2,519	<b>\$3,900</b>





Public Right-of-Way ADA Transition Plan Report

657 E E COLUMBIA AVE,	34.068668 -117.740120	REMOVE AND RECONSTRUCT PCC SIDEWALK	4	\$9	1	40	\$343	\$1,343	<b>\$2,100</b>
656 E E COLUMBIA AVE,	34.068504 -117.740112	REMOVE AND RECONSTRUCT PCC SIDEWALK	4	\$9	1	25	\$214	\$840	<b>\$1,300</b>
657 E E ALVARADO ST,	34.067787 -117.740105	REMOVE AND RECONSTRUCT PCC SIDEWALK	4	\$9	1	45	\$386	\$1,511	<b>\$2,300</b>
655 San Francisco Ave,	34.065250 -117.740105	REMOVE AND RECONSTRUCT PCC SIDEWALK	4	\$9	1	40	\$343	\$1,343	<b>\$2,100</b>
657 San Francisco Ave,	34.065250 -117.740051	REMOVE AND RECONSTRUCT PCC SIDEWALK	4	\$9	1	135	\$1,157	\$4,534	<b>\$7,000</b>
658 E E ALVARADO ST,	34.067623 -117.740044	REMOVE AND RECONSTRUCT PCC SIDEWALK	4	\$9	1	105	\$900	\$3,526	<b>\$5,500</b>
660 San Francisco Ave,	34.065090 -117.739937	REMOVE AND RECONSTRUCT PCC SIDEWALK	4	\$9	1	45	\$386	\$1,511	<b>\$2,300</b>
666 E E COLUMBIA AVE,	34.068508 -117.739830	REMOVE AND RECONSTRUCT PCC SIDEWALK	4	\$9	1	80	\$685	\$2,687	<b>\$4,200</b>
669 E E ALVARADO ST,	34.067795 -117.739769	REMOVE AND RECONSTRUCT PCC SIDEWALK	4	\$9	1	80	\$685	\$2,687	<b>\$4,200</b>







Public Right-of-Way ADA Transition Plan Report

671 E E COLUMBIA AVE,	34.068676 -117.739723	REMOVE AND RECONSTRUCT PCC SIDEWALK	4	\$9	1	50	\$428	\$1,679	<b>\$2,600</b>
672 E E COLUMBIA AVE,	34.068512 -117.739662	REMOVE AND RECONSTRUCT PCC SIDEWALK	4	\$9	1	75	\$643	\$2,519	<b>\$3,900</b>
672 San Francisco Ave,	34.065098 -117.739616	REMOVE AND RECONSTRUCT PCC SIDEWALK	4	\$9	1	125	\$1,071	\$4,198	<b>\$6,500</b>
674 E E ALVARADO ST,	34.067631 -117.739594	REMOVE AND RECONSTRUCT PCC SIDEWALK	4	\$9	1	50	\$428	\$1,679	<b>\$2,600</b>
677 E E ALVARADO ST,	34.067799 -117.739540	REMOVE AND RECONSTRUCT PCC SIDEWALK	4	\$9	1	50	\$428	\$1,679	<b>\$2,600</b>
677 E Kingsley Ave,	34.066509 -117.739525	REMOVE AND RECONSTRUCT PCC SIDEWALK	4	\$9	1	50	\$428	\$1,679	<b>\$2,600</b>
681 E Kingsley Ave,	34.066509 -117.739418	REMOVE AND RECONSTRUCT PCC SIDEWALK	4	\$9	1	20	\$171	\$672	<b>\$1,000</b>
680 San Francisco Ave,	34.065102 -117.739395	REMOVE AND RECONSTRUCT PCC SIDEWALK	4	\$9	1	10	\$86	\$336	<b>\$500</b>
683 E E COLUMBIA AVE,	34.068684 -117.739388	REMOVE AND RECONSTRUCT PCC SIDEWALK	4	\$9	1	115	\$985	\$3,862	<b>\$6,000</b>





Public Right-of-Way ADA Transition Plan Report

684 E E COLUMBIA AVE,	34.068520 -117.739327	REMOVE AND RECONSTRUCT PCC SIDEWALK	4	\$9	1	105	\$900	\$3,526	<b>\$5,500</b>
685 San Francisco Ave,	34.065269 -117.739296	REMOVE AND RECONSTRUCT PCC SIDEWALK	4	\$9	1	40	\$343	\$1,343	<b>\$2,100</b>
688 E E JEFFERSON AVE	34.069443 -117.739227	REMOVE AND RECONSTRUCT PCC SIDEWALK	4	\$9	1	50	\$428	\$1,679	<b>\$2,600</b>
689 E E COLUMBIA AVE,	34.068687 -117.739220	REMOVE AND RECONSTRUCT PCC SIDEWALK	4	\$9	1	100	\$857	\$3,359	<b>\$5,200</b>
									CONSIDER TREE REMOVAL
690 E E ALVARADO ST,	34.067642 -117.739151	REMOVE AND RECONSTRUCT PCC SIDEWALK	4	\$9	1	110	\$942	\$3,694	<b>\$5,700</b>
690 E Kingsley Ave,	34.066353 -117.739136	REMOVE AND RECONSTRUCT PCC SIDEWALK	4	\$9	1	55	\$471	\$1,847	<b>\$2,900</b>
693 E E COLUMBIA AVE,	34.068691 -117.739105	REMOVE AND RECONSTRUCT PCC SIDEWALK	4	\$9	1	65	\$557	\$2,183	<b>\$3,400</b>
693 E E ALVARADO ST,	34.067806 -117.739098	REMOVE AND RECONSTRUCT PCC SIDEWALK	4	\$9	1	275	\$2,356	\$9,236	<b>\$14,300</b>
694 E E ALVARADO ST,	34.067642 -117.739037	REMOVE AND RECONSTRUCT PCC SIDEWALK	4	\$9	1	90	\$771	\$3,023	<b>\$4,700</b>





Public Right-of-Way ADA Transition Plan Report

695 E Kingsley Ave,	34.066521 -117.739029	REMOVE AND RECONSTRUCT PCC SIDEWALK		4	\$9	1	60	\$514	\$2,015	<b>\$3,100</b>
696 E E JEFFERSON AVE	34.069447 -117.738998	REMOVE AND RECONSTRUCT PCC SIDEWALK	POSSIBLE RETAINING CURB	4	\$9	1	75	\$643	\$2,519	<b>\$3,900</b>
696 E E COLUMBIA AVE,	34.068527 -117.738991	REMOVE AND RECONSTRUCT PCC SIDEWALK	POSSIBLE RETAINING CURB @ RAMP	4	\$9	1	15	\$129	\$504	<b>\$800</b>
1001 N N CASWELL AVE Ave,	34.068642 -117.738945	REMOVE AND RECONSTRUCT PCC SIDEWALK	RAMP MIGHT NEED RETAINING CURB/CONSIDE	4	\$9	1	140	\$1,199	\$4,702	<b>\$7,300</b>
853 N N CASWELL AVE Ave,	34.067123 -117.738937	REMOVE AND RECONSTRUCT PCC SIDEWALK		4	\$9	1	50	\$428	\$1,679	<b>\$2,600</b>
699 E E ALVARADO ST,	34.067814 -117.738930	REMOVE AND RECONSTRUCT PCC SIDEWALK		4	\$9	1	35	\$300	\$1,175	<b>\$1,800</b>
698 E E ALVARADO ST,	34.067646 -117.738922	REMOVE AND RECONSTRUCT PCC SIDEWALK		4	\$9	1	24	\$206	\$806	<b>\$1,200</b>
701 E E COLUMBIA AVE,	34.068699 -117.738785	REMOVE AND RECONSTRUCT PCC SIDEWALK	RAMP NEEDS RETAINING CURB	4	\$9	1	115	\$985	\$3,862	<b>\$6,000</b>
701-713 E Kingsley Ave,	34.066525 -117.738770	REMOVE AND RECONSTRUCT PCC SIDEWALK	X-GUTTER IS PONDING	4	\$9	1	115	\$985	\$3,862	<b>\$6,000</b>





Public Right-of-Way ADA Transition Plan Report

702 E E COLUMBIA AVE,	34.068535 -117.738739	REMOVE AND RECONSTRUCT PCC SIDEWALK	RAMP NEEDS RETAINING CURB	4	\$9	1	25	\$214	\$840	<b>\$1,300</b>
908 N N CASWELL AVE Ave,	34.067825 -117.738739	REMOVE AND RECONSTRUCT PCC SIDEWALK		4	\$9	1	50	\$428	\$1,679	<b>\$2,600</b>
750 N N CASWELL AVE Ave,	34.065830 -117.738731	REMOVE AND RECONSTRUCT PCC SIDEWALK	ROOT SHAVE ONLY, CAMPHOR TREES ARE	4	\$9	1	125	\$1,071	\$4,198	<b>\$6,500</b>
760 N N CASWELL AVE Ave,	34.065952 -117.738731	REMOVE AND RECONSTRUCT PCC SIDEWALK	ROOT SHAVE ONLY, CAMPHOR TREES ARE	4	\$9	1	125	\$1,071	\$4,198	<b>\$6,500</b>
705 E E ALVARADO ST,	34.067818 -117.738693	REMOVE AND RECONSTRUCT PCC SIDEWALK	POSSIBLE RETAINING CURB	4	\$9	1	115	\$985	\$3,862	<b>\$6,000</b>
705 San Francisco Ave,	34.065285 -117.738678	REMOVE AND RECONSTRUCT PCC SIDEWALK		4	\$9	1	250	\$2,142	\$8,396	<b>\$13,000</b>
706 E E ALVARADO ST,	34.067654 -117.738648	REMOVE AND RECONSTRUCT PCC SIDEWALK	PALM TREE OBSTRUCTING PATH @ RAMP/RAMP	4	\$9	1	80	\$685	\$2,687	<b>\$4,200</b>
706 E Kingsley Ave,	34.066364 -117.738640	REMOVE AND RECONSTRUCT PCC SIDEWALK	6" CURB FACE	4	\$9	1	50	\$428	\$1,679	<b>\$2,600</b>
712 E Kingsley Ave,	34.066368 -117.738510	REMOVE AND RECONSTRUCT PCC SIDEWALK	CONSIDER TREE REMOVAL	4	\$9	1	125	\$1,071	\$4,198	<b>\$6,500</b>





Public Right-of-Way ADA Transition Plan Report

717 E E ALVARADO ST,	34.067825 -117.738441	REMOVE AND RECONSTRUCT PCC SIDEWALK		4	\$9	1	9	\$77	\$302	<b>\$500</b>
719 E E COLUMBIA AVE,	34.068707 -117.738403	REMOVE AND RECONSTRUCT PCC SIDEWALK	CONSIDER TREE REMOVAL	4	\$9	1	95	\$814	\$3,191	<b>\$4,900</b>
718 E E ALVARADO ST,	34.067661 -117.738396	REMOVE AND RECONSTRUCT PCC SIDEWALK		4	\$9	1	70	\$600	\$2,351	<b>\$3,600</b>
724 E E ALVARADO ST,	34.067665 -117.738266	REMOVE AND RECONSTRUCT PCC SIDEWALK		4	\$9	1	9	\$77	\$302	<b>\$500</b>
741 E E JEFFERSON AVE	34.069637 -117.737953	REMOVE AND RECONSTRUCT PCC SIDEWALK		4	\$9	1	140	\$1,199	\$4,702	<b>\$7,300</b>
750 E E ALVARADO ST,	34.067677 -117.737724	REMOVE AND RECONSTRUCT PCC SIDEWALK		4	\$9	1	39	\$334	\$1,310	<b>\$2,000</b>
755 E E ALVARADO ST,	34.067844 -117.737640	REMOVE AND RECONSTRUCT PCC SIDEWALK		4	\$9	1	50	\$428	\$1,679	<b>\$2,600</b>
770 E E JEFFERSON AVE	34.069489 -117.737320	REMOVE AND RECONSTRUCT PCC SIDEWALK		4	\$9	1	120	\$1,028	\$4,030	<b>\$6,200</b>
771 E E COLUMBIA AVE,	34.068733 -117.737312	REMOVE AND RECONSTRUCT PCC SIDEWALK		4	\$9	1	90	\$771	\$3,023	<b>\$4,700</b>





Public Right-of-Way ADA Transition Plan Report

772 E E JEFFERSON AVE	34.069489 -117.737282	REMOVE AND RECONSTRUCT PCC SIDEWALK		4	\$9	1	9	\$77	\$302	<b>\$500</b>
775 E E COLUMBIA AVE,	34.068737 -117.737228	REMOVE AND RECONSTRUCT PCC SIDEWALK		4	\$9	1	70	\$600	\$2,351	<b>\$3,600</b>
783 E E COLUMBIA AVE,	34.068741 -117.737061	REMOVE AND RECONSTRUCT PCC SIDEWALK		4	\$9	1	50	\$428	\$1,679	<b>\$2,600</b>
1065 N San Antonio Ave,	34.069267 -117.736763	REMOVE AND RECONSTRUCT PCC SIDEWALK		4	\$9	1	145	\$1,242	\$4,870	<b>\$7,500</b>
804 E JEFFERSON AVE	34.069542 -117.736549	REMOVE AND RECONSTRUCT PCC SIDEWALK		4	\$9	1	25	\$214	\$840	<b>\$1,300</b>
828 E JEFFERSON AVE	34.069542 -117.735985	REMOVE AND RECONSTRUCT PCC SIDEWALK		4	\$9	1	15	\$129	\$504	<b>\$800</b>
836 E JEFFERSON AVE	34.069542 -117.735802	REMOVE AND RECONSTRUCT PCC SIDEWALK		4	\$9	1	25	\$214	\$840	<b>\$1,300</b>
843 E JEFFERSON AVE	34.069706 -117.735741	REMOVE AND RECONSTRUCT PCC SIDEWALK	6 Inch Currb; 18 Inch Gutter	4	\$9	1	175	\$1,499	\$5,877	<b>\$9,100</b>
844 E JEFFERSON AVE	34.069576 -117.735565	REMOVE AND RECONSTRUCT PCC SIDEWALK		4	\$9	1	25	\$214	\$840	<b>\$1,300</b>





Public Right-of-Way ADA Transition Plan Report

846 E JEFFERSON AVE	34.070068 -117.735550	REMOVE AND RECONSTRUCT PCC SIDEWALK	6 Inch Currb; 18 Inch Gutter	4	\$9	1	200	\$1,713	\$6,717	<b>\$10,400</b>
847 MOUNTAIN VIEW AVE,	34.065750 -117.734032	REMOVE AND RECONSTRUCT PCC SIDEWALK		4	\$9	1	54	\$463	\$1,814	<b>\$2,800</b>
881 E ALVARADO ST,	34.067722 -117.733917	REMOVE AND RECONSTRUCT PCC SIDEWALK		4	\$9	1	66	\$565	\$2,217	<b>\$3,400</b>
865 MOUNTAIN VIEW AVE,	34.065754 -117.733864	REMOVE AND RECONSTRUCT PCC SIDEWALK		4	\$9	1	72	\$617	\$2,418	<b>\$3,700</b>
896 E ALVARADO ST,	34.067554 -117.733734	REMOVE AND RECONSTRUCT PCC SIDEWALK		4	\$9	1	960	\$8,225	\$32,242	<b>\$50,000</b>
896 E ALVARADO ST,	34.067554 -117.733734	REMOVE AND RECONSTRUCT PCC SIDEWALK		4	\$9	1	270	\$2,313	\$9,068	<b>\$14,100</b>
896 E ALVARADO ST,	34.067554 -117.733734	REMOVE AND RECONSTRUCT PCC SIDEWALK		4	\$9	1	198	\$1,696	\$6,650	<b>\$10,300</b>
896 E ALVARADO ST,	34.067554 -117.733734	REMOVE AND RECONSTRUCT PCC SIDEWALK		4	\$9	1	54	\$463	\$1,814	<b>\$2,800</b>
843 E JEFFERSON AVE	34.069706 -117.735741	REMOVE AND RECONSTRUCT PCC CURB AND GUTTER	6 Inch Currb; 18 Inch Gutter	4	\$55	1	40	\$2,184	\$8,562	<b>\$13,300</b>





Public Right-of-Way ADA Transition Plan Report

846 E JEFFERSON AVE	34.070068 -117.735550	REMOVE AND RECONSTRUCT PCC CURB AND GUTTER	6 Inch Currb; 18 Inch Gutter	4	\$55	1	30	\$1,638	\$6,421	<b>\$10,000</b>
896 E ALVARADO ST,	34.067554 -117.733734	REMOVE AND RECONSTRUCT PCC CURB AND GUTTER		4	\$55	1	128	\$6,989	\$27,398	<b>\$42,500</b>
617 E Kingsley Ave,	34.066471 -117.741180	REMOVE AND RECONSTRUCT PCC CURB	8" CURB FACE	4	\$31	1	10	\$313	\$1,228	<b>\$1,900</b>
750 N N CASWELL AVE Ave,	34.065830 -117.738731	REMOVE AND RECONSTRUCT PCC CURB	ROOT SHAVE ONLY, CAMPHOR TREES ARE	4	\$31	1	20	\$627	\$2,457	<b>\$3,800</b>
706 E Kingsley Ave,	34.066364 -117.738640	REMOVE AND RECONSTRUCT PCC CURB	6" CURB FACE	4	\$31	1	15	\$470	\$1,843	<b>\$2,900</b>
712 E Kingsley Ave,	34.066368 -117.738510	REMOVE AND RECONSTRUCT PCC CURB	CONSIDER TREE REMOVAL	4	\$31	1	10	\$313	\$1,228	<b>\$1,900</b>
720 N Towne Ave,	34.065411 -117.741570	GRIND PCC SIDEWALK		4	\$5	1	5	\$23	\$90	<b>\$100</b>
600 San Francisco Ave,	34.065052 -117.741570	GRIND PCC SIDEWALK		4	\$5	1	5	\$23	\$90	<b>\$100</b>
618 E E ALVARADO ST,	34.067600 -117.741158	GRIND PCC SIDEWALK		4	\$5	1	5	\$23	\$90	<b>\$100</b>







Public Right-of-Way ADA Transition Plan Report

620 E Kingsley Ave,	34.066307 -117.741066	GRIND PCC SIDEWALK	4	\$5	1	5	\$23	\$90	<b>\$100</b>
634 E Kingsley Ave,	34.066319 -117.740677	GRIND PCC SIDEWALK	4	\$5	1	5	\$23	\$90	<b>\$100</b>
640 E E ALVARADO ST,	34.067612 -117.740547	GRIND PCC SIDEWALK	4	\$5	1	5	\$23	\$90	<b>\$100</b>
644 San Francisco Ave,	34.065079 -117.740372	GRIND PCC SIDEWALK	4	\$5	1	5	\$23	\$90	<b>\$100</b>
655 E Kingsley Ave,	34.066494 -117.740135	GRIND PCC SIDEWALK	4	\$5	1	5	\$23	\$90	<b>\$100</b>
656 E E COLUMBIA AVE,	34.068504 -117.740112	GRIND PCC SIDEWALK	4	\$5	1	5	\$23	\$90	<b>\$100</b>
655 San Francisco Ave,	34.065250 -117.740105	GRIND PCC SIDEWALK	4	\$5	1	5	\$23	\$90	<b>\$100</b>
676 E Kingsley Ave,	34.066345 -117.739525	GRIND PCC SIDEWALK	4	\$5	1	5	\$23	\$90	<b>\$100</b>
677 E Kingsley Ave,	34.066509 -117.739525	GRIND PCC SIDEWALK	4	\$5	1	5	\$23	\$90	<b>\$100</b>



Public Right-of-Way ADA Transition Plan Report

684 E E COLUMBIA AVE,	34.068520 -117.739327	GRIND PCC SIDEWALK		4	\$5	1	5	\$23	\$90	<b>\$100</b>
692 E E JEFFERSON AVE	34.069447 -117.739113	GRIND PCC SIDEWALK		4	\$5	1	10	\$46	\$180	<b>\$300</b>
701-713 E Kingsley Ave,	34.066525 -117.738770	GRIND PCC SIDEWALK	X-GUTTER IS PONDING	4	\$5	1	5	\$23	\$90	<b>\$100</b>
703 E E COLUMBIA AVE,	34.068699 -117.738747	GRIND PCC SIDEWALK		4	\$5	1	5	\$23	\$90	<b>\$100</b>
704 E E JEFFERSON AVE	34.069454 -117.738701	GRIND PCC SIDEWALK	POSSIBLE RETAINING CURB	4	\$5	1	10	\$46	\$180	<b>\$300</b>
706 E E ALVARADO ST,	34.067654 -117.738648	GRIND PCC SIDEWALK	PALM TREE OBSTRUCTING PATH @ RAMP/RAMP	4	\$5	1	5	\$23	\$90	<b>\$100</b>
712 E Kingsley Ave,	34.066368 -117.738510	GRIND PCC SIDEWALK	CONSIDER TREE REMOVAL	4	\$5	1	5	\$23	\$90	<b>\$100</b>
718 E E ALVARADO ST,	34.067661 -117.738396	GRIND PCC SIDEWALK		4	\$5	1	5	\$23	\$90	<b>\$100</b>
726 E E JEFFERSON AVE	34.069466 -117.738243	GRIND PCC SIDEWALK		4	\$5	1	5	\$23	\$90	<b>\$100</b>





Public Right-of-Way ADA Transition Plan Report

742 E E JEFFERSON AVE	34.069477 -117.737907	GRIND PCC SIDEWALK	4	\$5	1	5	\$23	\$90	<b>\$100</b>
766 E E JEFFERSON AVE	34.069485 -117.737404	GRIND PCC SIDEWALK	4	\$5	1	5	\$23	\$90	<b>\$100</b>
772 E E JEFFERSON AVE	34.069489 -117.737282	GRIND PCC SIDEWALK	4	\$5	1	10	\$46	\$180	<b>\$300</b>
777 E E JEFFERSON AVE	34.069653 -117.737198	GRIND PCC SIDEWALK	4	\$5	1	5	\$23	\$90	<b>\$100</b>
781 E E JEFFERSON AVE	34.069656 -117.737114	GRIND PCC SIDEWALK	4	\$5	1	5	\$23	\$90	<b>\$100</b>
783 E E COLUMBIA AVE,	34.068741 -117.737061	GRIND PCC SIDEWALK	4	\$5	1	5	\$23	\$90	<b>\$100</b>
787 E E JEFFERSON AVE	34.069656 -117.736992	GRIND PCC SIDEWALK	4	\$5	1	5	\$23	\$90	<b>\$100</b>
1105 N San Antonio Ave,	34.069687 -117.736771	GRIND PCC SIDEWALK	4	\$5	1	5	\$23	\$90	<b>\$100</b>



**DISTRICT: 5**

**COUNT OF DEFICIENCIES: 2**

**TOTAL COST SUMMARY:**

**\$9,000**

Full Address	GPS	Item Description	Notes	Priority	Unit Cost	Quantity	Area	Subtotal	Escalated Total	Total Cost Estimated
43 Red Rock Ln	34.034115 -117.764999	REMOVE TREE	PINE, S/S on Old Pomona Rd	4	\$1,136	1	0	\$1,136	\$4,455	<b>\$6,900</b>
43 Red Rock Ln	34.034115 -117.764999	REMOVE AND RECONSTRUCT PCC SIDEWALK	PINE, S/S on Old Pomona Rd	4	\$9	1	40	\$343	\$1,343	<b>\$2,100</b>

**DISTRICT: 6**

**COUNT OF DEFICIENCIES: 118**

**TOTAL COST SUMMARY:**

**\$1,133,800**

Full Address	GPS	Item Description	Notes	Priority	Unit Cost	Quantity	Area	Subtotal	Escalated Total	Total Cost Estimated
431 PRECIADO STREET	34.072876 -117.757187	REMOVE TREE		4	\$1,136	2	0	\$2,273	\$8,909	<b>\$13,800</b>
337 ARTESIA	34.078709 -117.756798	REMOVE TREE	NEED ROW; Set WMB & Gas Box	4	\$1,136	1	0	\$1,136	\$4,455	<b>\$6,900</b>
327 ARTESIA	34.078560 -117.756508	REMOVE TREE	NEED ROW	4	\$1,136	1	0	\$1,136	\$4,455	<b>\$6,900</b>
1633 ALAMEDA STREET	34.077133 -117.756485	REMOVE TREE		4	\$1,136	1	0	\$1,136	\$4,455	<b>\$6,900</b>





Public Right-of-Way ADA Transition Plan Report

323 ARTESIA	34.078503 -117.756393	REMOVE TREE	NEED ROW; Set WMB & Gas Box	4	\$1,136	1	0	\$1,136	\$4,455	<b>\$6,900</b>
382 PRECIADO STREET	34.072693 -117.756294	REMOVE TREE		4	\$1,136	1	0	\$1,136	\$4,455	<b>\$6,900</b>
382 PRECIADO STREET	34.072693 -117.756294	REMOVE TREE		4	\$1,136	1	0	\$1,136	\$4,455	<b>\$6,900</b>
375 PRECIADO STREET	34.072823 -117.756157	REMOVE TREE		4	\$1,136	1	0	\$1,136	\$4,455	<b>\$6,900</b>
290 ARTESIA	34.077881 -117.755478	REMOVE TREE		4	\$1,136	1	0	\$1,136	\$4,455	<b>\$6,900</b>
287 ARTESIA	34.077950 -117.755295	REMOVE TREE		4	\$1,136	1	0	\$1,136	\$4,455	<b>\$6,900</b>
250 ARTESIA	34.077389 -117.754494	REMOVE TREE		4	\$1,136	1	0	\$1,136	\$4,455	<b>\$6,900</b>
1682 PARK AVENUE	34.076477 -117.753296	REMOVE TREE		4	\$1,136	1	0	\$1,136	\$4,455	<b>\$6,900</b>
ARTESIA AND GAREY	34.076355 -117.752281	REMOVE TREE		4	\$1,136	1	0	\$1,136	\$4,455	<b>\$6,900</b>





Public Right-of-Way ADA Transition Plan Report

155 W Magnolia St	34.092949 -117.749283	REMOVE TREE	4	\$1,136	1	0	\$1,136	\$4,455	<b>\$6,900</b>
2865 Melbourne Ave	34.097977 -117.745110	REMOVE TREE	4	\$1,136	1	0	\$1,136	\$4,455	<b>\$6,900</b>
2865 Melbourne Ave	34.097977 -117.745110	REMOVE TREE	4	\$1,136	1	0	\$1,136	\$4,455	<b>\$6,900</b>
2843 Kimball Ave	34.097607 -117.744171	REMOVE TREE	4	\$1,136	1	0	\$1,136	\$4,455	<b>\$6,900</b>
2851 Kimball Ave	34.097794 -117.744171	REMOVE TREE	4	\$1,136	1	0	\$1,136	\$4,455	<b>\$6,900</b>
2859 Kimball Ave	34.097984 -117.744171	REMOVE TREE	4	\$1,136	1	0	\$1,136	\$4,455	<b>\$6,900</b>
2856 Kimball Ave	34.097935 -117.744003	REMOVE TREE	4	\$1,136	1	0	\$1,136	\$4,455	<b>\$6,900</b>
2829 Kelly Ln	34.097149 -117.743225	REMOVE TREE	4	\$1,136	1	0	\$1,136	\$4,455	<b>\$6,900</b>
2835 Kelly Ln	34.097195 -117.743225	REMOVE TREE	4	\$1,136	1	0	\$1,136	\$4,455	<b>\$6,900</b>





Public Right-of-Way ADA Transition Plan Report

2841 Kelly Ln	34.097237 -117.743225	REMOVE TREE	4	\$1,136	1	0	\$1,136	\$4,455	<b>\$6,900</b>
2849 Kelly Ln	34.097298 -117.743225	REMOVE TREE	4	\$1,136	1	0	\$1,136	\$4,455	<b>\$6,900</b>
2857 Kelly Ln	34.097355 -117.743225	REMOVE TREE	4	\$1,136	1	0	\$1,136	\$4,455	<b>\$6,900</b>
2863 Kelly Ln	34.097401 -117.743225	REMOVE TREE	4	\$1,136	2	0	\$2,273	\$8,909	<b>\$13,800</b>
2863 Kelly Ln	34.097401 -117.743225	REMOVE TREE	4	\$1,136	1	0	\$1,136	\$4,455	<b>\$6,900</b>
2830 Kelly Ln	34.097164 -117.743065	REMOVE TREE	4	\$1,136	1	0	\$1,136	\$4,455	<b>\$6,900</b>
2864 Kelly Ln	34.097416 -117.743065	REMOVE TREE	4	\$1,136	1	0	\$1,136	\$4,455	<b>\$6,900</b>
2814 Sumner Ave	34.096680 -117.742294	REMOVE TREE	4	\$1,136	1	0	\$1,136	\$4,455	<b>\$6,900</b>
2833 Sumner Ave	34.097237 -117.742294	REMOVE TREE	4	\$1,136	1	0	\$1,136	\$4,455	<b>\$6,900</b>





Public Right-of-Way ADA Transition Plan Report

2857 Sumner Ave	34.097820 -117.742287	REMOVE TREE	4	\$1,136	1	0	\$1,136	\$4,455	<b>\$6,900</b>	
2826 Sumner Ave	34.097057 -117.742157	REMOVE TREE	4	\$1,136	1	0	\$1,136	\$4,455	<b>\$6,900</b>	
2846 Sumner Ave	34.097572 -117.742119	REMOVE TREE	4	\$1,136	1	0	\$1,136	\$4,455	<b>\$6,900</b>	
2868 Sumner Ave	34.098114 -117.742119	REMOVE TREE	4	\$1,136	1	0	\$1,136	\$4,455	<b>\$6,900</b>	
432 PRECIADO STREET	34.072739 -117.757202	REMOVE EXISTING IMPROVEMENTS AND CONSTRUCT PCC DRIVEWAY APPROAC	4	\$10	1	400	\$4,060	\$15,917	<b>\$24,700</b>	
1756 ALAMEDA STREET	34.078892 -117.755020	REMOVE EXISTING IMPROVEMENTS AND CONSTRUCT PCC DRIVEWAY APPROAC	EXISTING AC DRIVEWAY	4	\$10	1	200	\$2,030	\$7,958	<b>\$12,300</b>
2865 Melbourne Ave	34.097977 -117.745110	REMOVE EXISTING IMPROVEMENTS AND CONSTRUCT PCC DRIVEWAY APPROAC	4	\$10	1	120	\$1,218	\$4,775	<b>\$7,400</b>	
2865 Melbourne Ave	34.097977 -117.745110	REMOVE EXISTING IMPROVEMENTS AND CONSTRUCT PCC DRIVEWAY APPROAC	4	\$10	1	120	\$1,218	\$4,775	<b>\$7,400</b>	
2873 Melbourne Ave	34.098186 -117.745071	REMOVE EXISTING IMPROVEMENTS AND CONSTRUCT PCC DRIVEWAY APPROAC	4	\$10	1	120	\$1,218	\$4,775	<b>\$7,400</b>	







Public Right-of-Way ADA Transition Plan Report

2873 Melbourne Ave	34.098186 -117.745071	REMOVE EXISTING IMPROVEMENTS AND CONSTRUCT PCC DRIVEWAY APPROACH	4	\$10	1	120	\$1,218	\$4,775	<b>\$7,400</b>
2836 Kimball Ave	34.097466 -117.744003	REMOVE EXISTING IMPROVEMENTS AND CONSTRUCT PCC DRIVEWAY APPROACH	4	\$10	1	120	\$1,218	\$4,775	<b>\$7,400</b>
2841 Kelly Ln	34.097237 -117.743225	REMOVE EXISTING IMPROVEMENTS AND CONSTRUCT PCC DRIVEWAY APPROACH	4	\$10	1	120	\$1,218	\$4,775	<b>\$7,400</b>
ALLEY HACIENDA PL N/O/ PRECIADO	34.072806 -117.757158	REMOVE EXISTING IMPROVEMENTS AND CONSTRUCT PCC ALLEY APPROACH	4	\$5,757	2	0	\$11,513	\$45,133	<b>\$70,000</b>
2610 N Garey Ave	34.092773 -117.748497	REMOVE EXISTING IMPROVEMENTS AND CONSTRUCT PCC ALLEY APPROACH	4	\$5,757	1	0	\$5,757	\$22,566	<b>\$35,000</b>
497 E Bonita Ave	34.096283 -117.742485	REMOVE EXISTING IMPROVEMENTS AND CONSTRUCT PCC ALLEY APPROACH	4	\$5,757	1	0	\$5,757	\$22,566	<b>\$35,000</b>
337 ARTESIA	34.078709 -117.756798	REMOVE AND RELOCATE EXISTING TRAFFIC SIGN OR MAILBOX	4	\$312	1	0	\$312	\$1,223	<b>\$1,900</b>
460 PRECIADO STREET	34.072769 -117.757752	REMOVE AND RECONSTRUCT PCC SIDEWALK	4	\$9	1	100	\$857	\$3,359	<b>\$5,200</b>
431 PRECIADO STREET	34.072876 -117.757187	REMOVE AND RECONSTRUCT PCC SIDEWALK	4	\$9	1	300	\$2,570	\$10,076	<b>\$15,600</b>





Public Right-of-Way ADA Transition Plan Report

1625 ALAMEDA STREET	34.077000 -117.756584	REMOVE AND RECONSTRUCT PCC SIDEWALK	WMB	4	\$9	1	50	\$428	\$1,679	<b>\$2,600</b>
1633 ALAMEDA STREET	34.077133 -117.756485	REMOVE AND RECONSTRUCT PCC SIDEWALK		4	\$9	1	150	\$1,285	\$5,038	<b>\$7,800</b>
382 PRECIADO STREET	34.072693 -117.756294	REMOVE AND RECONSTRUCT PCC SIDEWALK	Next to tree	4	\$9	1	250	\$2,142	\$8,396	<b>\$13,000</b>
382 PRECIADO STREET	34.072693 -117.756294	REMOVE AND RECONSTRUCT PCC SIDEWALK	Front of driveway	4	\$9	1	100	\$857	\$3,359	<b>\$5,200</b>
375 PRECIADO STREET	34.072823 -117.756157	REMOVE AND RECONSTRUCT PCC SIDEWALK		4	\$9	1	250	\$2,142	\$8,396	<b>\$13,000</b>
307 ARTESIA	34.078270 -117.755928	REMOVE AND RECONSTRUCT PCC SIDEWALK	8 -INCH CURB	4	\$9	1	200	\$1,713	\$6,717	<b>\$10,400</b>
303 ARTESIA	34.078213 -117.755814	REMOVE AND RECONSTRUCT PCC SIDEWALK	ADJ WMB amd Gas Valve	4	\$9	1	250	\$2,142	\$8,396	<b>\$13,000</b>
290 ARTESIA	34.077881 -117.755478	REMOVE AND RECONSTRUCT PCC SIDEWALK		4	\$9	1	100	\$857	\$3,359	<b>\$5,200</b>
285 ARTESIA	34.077927 -117.755241	REMOVE AND RECONSTRUCT PCC SIDEWALK	NEED ROW	4	\$9	1	30	\$257	\$1,008	<b>\$1,600</b>





Public Right-of-Way ADA Transition Plan Report

1800 ALAMEDA ST	34.079590 -117.754509	REMOVE AND RECONSTRUCT PCC SIDEWALK		4	\$9	1	25	\$214	\$840	<b>\$1,300</b>
250 ARTESIA	34.077389 -117.754494	REMOVE AND RECONSTRUCT PCC SIDEWALK		4	\$9	1	108	\$925	\$3,627	<b>\$5,600</b>
1682 PARK AVENUE	34.076477 -117.753296	REMOVE AND RECONSTRUCT PCC SIDEWALK		4	\$9	1	60	\$514	\$2,015	<b>\$3,100</b>
PARK AVE @ ARTESIA	34.076790 -117.753159	REMOVE AND RECONSTRUCT PCC SIDEWALK		4	\$9	1	200	\$1,713	\$6,717	<b>\$10,400</b>
ARTESIA AND GAREY	34.076355 -117.752281	REMOVE AND RECONSTRUCT PCC SIDEWALK		4	\$9	1	192	\$1,645	\$6,448	<b>\$10,000</b>
2610 N Garey Ave	34.092773 -117.748497	REMOVE AND RECONSTRUCT PCC SIDEWALK		4	\$9	1	102	\$874	\$3,426	<b>\$5,300</b>
2865 Melbourne Ave	34.097977 -117.745110	REMOVE AND RECONSTRUCT PCC SIDEWALK	Front of driveway?	4	\$9	1	300	\$2,570	\$10,076	<b>\$15,600</b>
2865 Melbourne Ave	34.097977 -117.745110	REMOVE AND RECONSTRUCT PCC SIDEWALK	Need field verification, tree blocking view	4	\$9	1	300	\$2,570	\$10,076	<b>\$15,600</b>
2873 Melbourne Ave	34.098186 -117.745071	REMOVE AND RECONSTRUCT PCC SIDEWALK	Next to light pole	4	\$9	1	125	\$1,071	\$4,198	<b>\$6,500</b>





Public Right-of-Way ADA Transition Plan Report

2873 Melbourne Ave	34.098186 -117.745071	REMOVE AND RECONSTRUCT PCC SIDEWALK	Need field verification	4	\$9	1	100	\$857	\$3,359	<b>\$5,200</b>
2843 Kimball Ave	34.097607 -117.744171	REMOVE AND RECONSTRUCT PCC SIDEWALK		4	\$9	1	150	\$1,285	\$5,038	<b>\$7,800</b>
2851 Kimball Ave	34.097794 -117.744171	REMOVE AND RECONSTRUCT PCC SIDEWALK		4	\$9	1	200	\$1,713	\$6,717	<b>\$10,400</b>
2859 Kimball Ave	34.097984 -117.744171	REMOVE AND RECONSTRUCT PCC SIDEWALK		4	\$9	1	200	\$1,713	\$6,717	<b>\$10,400</b>
2842 Kimball Ave	34.097607 -117.744003	REMOVE AND RECONSTRUCT PCC SIDEWALK		4	\$9	1	100	\$857	\$3,359	<b>\$5,200</b>
2856 Kimball Ave	34.097935 -117.744003	REMOVE AND RECONSTRUCT PCC SIDEWALK		4	\$9	1	150	\$1,285	\$5,038	<b>\$7,800</b>
2829 Kelly Ln	34.097149 -117.743225	REMOVE AND RECONSTRUCT PCC SIDEWALK	Need field verification	4	\$9	1	300	\$2,570	\$10,076	<b>\$15,600</b>
2829 Kelly Ln	34.097149 -117.743225	REMOVE AND RECONSTRUCT PCC SIDEWALK		4	\$9	1	15	\$129	\$504	<b>\$800</b>
2835 Kelly Ln	34.097195 -117.743225	REMOVE AND RECONSTRUCT PCC SIDEWALK		4	\$9	1	200	\$1,713	\$6,717	<b>\$10,400</b>





Public Right-of-Way ADA Transition Plan Report

2841 Kelly Ln	34.097237 -117.743225	REMOVE AND RECONSTRUCT PCC SIDEWALK		4	\$9	1	250	\$2,142	\$8,396	<b>\$13,000</b>
2849 Kelly Ln	34.097298 -117.743225	REMOVE AND RECONSTRUCT PCC SIDEWALK		4	\$9	1	100	\$857	\$3,359	<b>\$5,200</b>
2857 Kelly Ln	34.097355 -117.743225	REMOVE AND RECONSTRUCT PCC SIDEWALK		4	\$9	1	150	\$1,285	\$5,038	<b>\$7,800</b>
2863 Kelly Ln	34.097401 -117.743225	REMOVE AND RECONSTRUCT PCC SIDEWALK	Need field verification	4	\$9	1	200	\$1,713	\$6,717	<b>\$10,400</b>
2863 Kelly Ln	34.097401 -117.743225	REMOVE AND RECONSTRUCT PCC SIDEWALK	Between tree and walkway on Kelly Ln	4	\$9	1	100	\$857	\$3,359	<b>\$5,200</b>
2830 Kelly Ln	34.097164 -117.743065	REMOVE AND RECONSTRUCT PCC SIDEWALK		4	\$9	1	250	\$2,142	\$8,396	<b>\$13,000</b>
2830 Kelly Ln	34.097164 -117.743065	REMOVE AND RECONSTRUCT PCC SIDEWALK		4	\$9	1	150	\$1,285	\$5,038	<b>\$7,800</b>
2856 Kelly Ln	34.097355 -117.743065	REMOVE AND RECONSTRUCT PCC SIDEWALK		4	\$9	1	150	\$1,285	\$5,038	<b>\$7,800</b>
2864 Kelly Ln	34.097416 -117.743065	REMOVE AND RECONSTRUCT PCC SIDEWALK		4	\$9	1	250	\$2,142	\$8,396	<b>\$13,000</b>





Public Right-of-Way ADA Transition Plan Report

468 Barry Dr	34.096985 -117.742897	REMOVE AND RECONSTRUCT PCC SIDEWALK		4	\$9	1	25	\$214	\$840	<b>\$1,300</b>
480 Barry Dr	34.097008 -117.742638	REMOVE AND RECONSTRUCT PCC SIDEWALK		4	\$9	1	25	\$214	\$840	<b>\$1,300</b>
496 Barry Dr	34.097034 -117.742302	REMOVE AND RECONSTRUCT PCC SIDEWALK		4	\$9	1	75	\$643	\$2,519	<b>\$3,900</b>
2833 Sumner Ave	34.097237 -117.742294	REMOVE AND RECONSTRUCT PCC SIDEWALK	Next to wooden fence on Barry	4	\$9	1	200	\$1,713	\$6,717	<b>\$10,400</b>
2833 Sumner Ave	34.097237 -117.742294	REMOVE AND RECONSTRUCT PCC SIDEWALK	front of property on Sumner	4	\$9	1	50	\$428	\$1,679	<b>\$2,600</b>
2857 Sumner Ave	34.097820 -117.742287	REMOVE AND RECONSTRUCT PCC SIDEWALK	In front of the walkway	4	\$9	1	200	\$1,713	\$6,717	<b>\$10,400</b>
2857 Sumner Ave	34.097820 -117.742287	REMOVE AND RECONSTRUCT PCC SIDEWALK	Need field verification	4	\$9	1	125	\$1,071	\$4,198	<b>\$6,500</b>
2857 Sumner Ave	34.097820 -117.742287	REMOVE AND RECONSTRUCT PCC SIDEWALK		4	\$9	1	50	\$428	\$1,679	<b>\$2,600</b>
2846 Sumner Ave	34.097572 -117.742119	REMOVE AND RECONSTRUCT PCC SIDEWALK		4	\$9	1	50	\$428	\$1,679	<b>\$2,600</b>





Public Right-of-Way ADA Transition Plan Report

2868 Sumner Ave	34.098114 -117.742119	REMOVE AND RECONSTRUCT PCC SIDEWALK	4	\$9	1	200	\$1,713	\$6,717	<b>\$10,400</b>
E Garey Ave/Santa Fe	34.093475 -117.748578	REMOVE AND RECONSTRUCT PCC CURB AND GUTTER	4	\$55	1	1	\$55	\$214	<b>\$300</b>
432 PRECIADO STREET	34.072739 -117.757202	REMOVE AND RECONSTRUCT PCC CURB AND GUTTER	4	\$55	1	10	\$546	\$2,140	<b>\$3,300</b>
2863 Kelly Ln	34.097401 -117.743225	REMOVE AND RECONSTRUCT PCC CURB AND GUTTER	4	\$55	1	30	\$1,638	\$6,421	<b>\$10,000</b>
2864 Kelly Ln	34.097416 -117.743065	REMOVE AND RECONSTRUCT PCC CURB AND GUTTER	4	\$55	1	10	\$546	\$2,140	<b>\$3,300</b>
468 Barry Dr	34.096985 -117.742897	REMOVE AND RECONSTRUCT PCC CURB AND GUTTER	4	\$55	1	10	\$546	\$2,140	<b>\$3,300</b>
496 Barry Dr	34.097034 -117.742302	REMOVE AND RECONSTRUCT PCC CURB AND GUTTER	4	\$55	1	5	\$273	\$1,070	<b>\$1,700</b>
307 ARTESIA	34.078270 -117.755928	REMOVE AND RECONSTRUCT PCC CURB	4	\$31	1	25	\$783	\$3,071	<b>\$4,800</b>
285 ARTESIA	34.077927 -117.755241	GRIND PCC SIDEWALK	4	\$5	1	8	\$37	\$144	<b>\$200</b>





Public Right-of-Way ADA Transition Plan Report

2856 Kimball Ave	34.097935 -117.744003	EXCAVATE, GRADE, AND CONSTRUCT PCC CURB AND GUTTER		4	\$89	1	30	\$2,663	\$10,439	<b>\$16,200</b>
2835 Kelly Ln	34.097195 -117.743225	EXCAVATE, GRADE, AND CONSTRUCT PCC CURB AND GUTTER		4	\$89	1	50	\$4,438	\$17,399	<b>\$27,000</b>
2841 Kelly Ln	34.097237 -117.743225	EXCAVATE, GRADE, AND CONSTRUCT PCC CURB AND GUTTER		4	\$89	1	10	\$888	\$3,480	<b>\$5,400</b>
2849 Kelly Ln	34.097298 -117.743225	EXCAVATE, GRADE, AND CONSTRUCT PCC CURB AND GUTTER		4	\$89	1	10	\$888	\$3,480	<b>\$5,400</b>
2826 Sumner Ave	34.097057 -117.742157	EXCAVATE, GRADE, AND CONSTRUCT PCC CURB AND GUTTER		4	\$89	1	10	\$888	\$3,480	<b>\$5,400</b>
336 ARTESIA	34.078590 -117.756882	EXCAVATE, GRADE, AND CONSTRUCT NEW PCC SIDEWALK	ADJ WMB	4	\$9	1	204	\$1,861	\$7,295	<b>\$11,300</b>
339 ARTESIA	34.078735 -117.756859	EXCAVATE, GRADE, AND CONSTRUCT NEW PCC SIDEWALK	NEED ROW; Set WMB & Gas Box	4	\$9	1	210	\$1,916	\$7,509	<b>\$11,600</b>
337 ARTESIA	34.078709 -117.756798	EXCAVATE, GRADE, AND CONSTRUCT NEW PCC SIDEWALK	NEED ROW; Set WMB & Gas Box	4	\$9	1	330	\$3,010	\$11,801	<b>\$18,300</b>
327 ARTESIA	34.078560 -117.756508	EXCAVATE, GRADE, AND CONSTRUCT NEW PCC SIDEWALK	NEED ROW	4	\$9	1	240	\$2,189	\$8,582	<b>\$13,300</b>







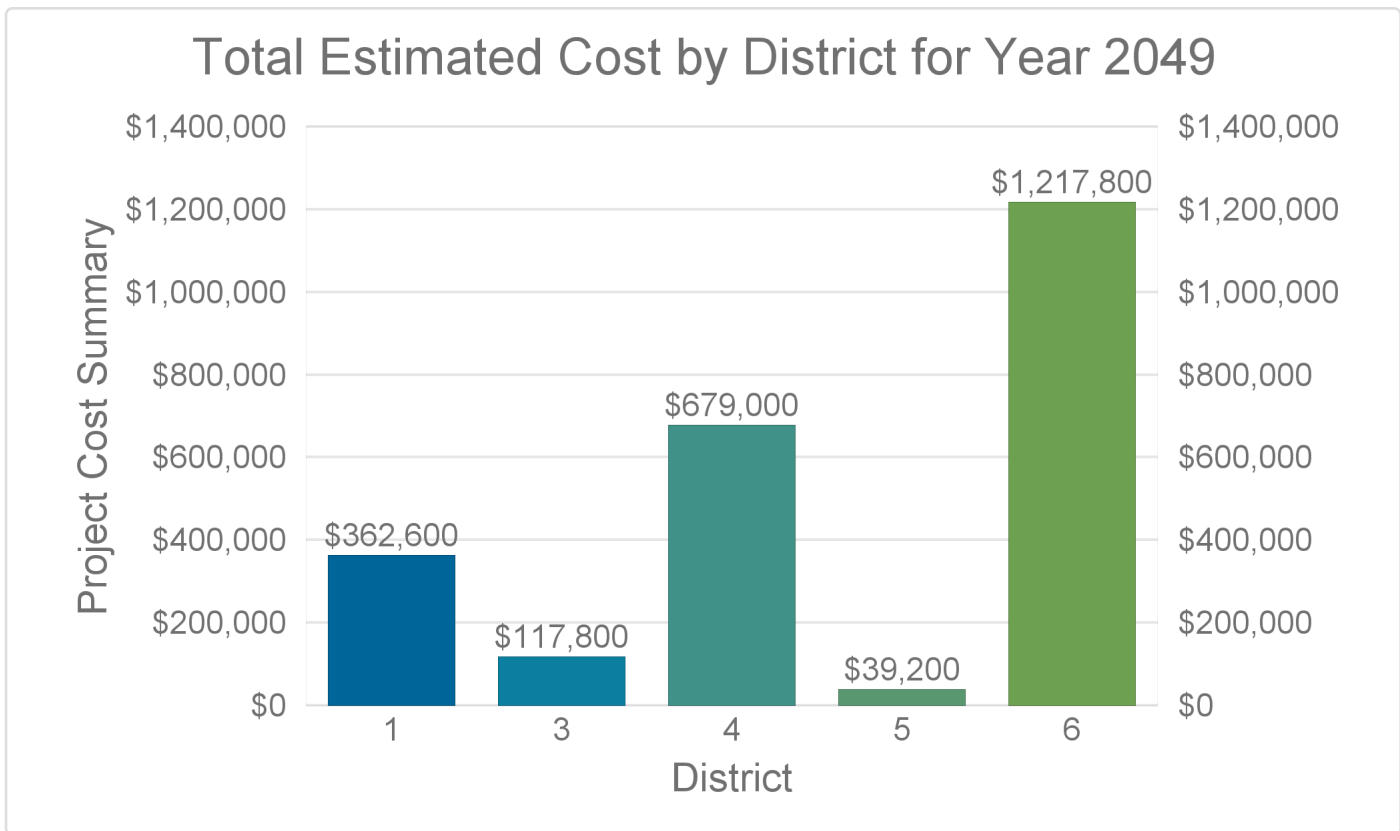
Public Right-of-Way ADA Transition Plan Report

323 ARTESIA	34.078503 -117.756393	EXCAVATE, GRADE, AND CONSTRUCT NEW PCC SIDEWALK	NEED ROW; Set WMB & Gas Box	4	\$9	1	300	\$2,737	\$10,728	<b>\$16,600</b>
303 ARTESIA	34.078213 -117.755814	EXCAVATE, GRADE, AND CONSTRUCT NEW PCC SIDEWALK	ADJ WMB amd Gas Valve	4	\$9	1	720	\$6,568	\$25,747	<b>\$39,900</b>
1700 ALEMEDA	34.078064 -117.755615	EXCAVATE, GRADE, AND CONSTRUCT NEW PCC SIDEWALK		4	\$9	1	1500	\$13,683	\$53,639	<b>\$83,100</b>



**Total District Cost Estimate Summary Table for Year 2049 :**

	Priority 1 Estimated Costs	Priority 2 Estimated Costs	Priority 3 Estimated Costs	Priority 4 Estimated Costs	Total Estimated Project Costs
<b>District 1</b>	\$0	\$0	\$0	\$362,600	<b>\$362,600</b>
<b>District 2</b>	\$0	\$0	\$0	\$0	<b>\$0</b>
<b>District 3</b>	\$0	\$0	\$0	\$117,800	<b>\$117,800</b>
<b>District 4</b>	\$0	\$0	\$0	\$679,000	<b>\$679,000</b>
<b>District 5</b>	\$0	\$0	\$0	\$39,200	<b>\$39,200</b>
<b>District 6</b>	\$0	\$0	\$0	\$1,217,800	<b>\$1,217,800</b>
<b>Total</b>	<b>\$0</b>	<b>\$0</b>	<b>\$0</b>	<b>\$2,416,400</b>	<b>\$2,416,400</b>





**DISTRICT: 1**

**COUNT OF DEFICIENCIES: 46**

**TOTAL COST SUMMARY:**

**\$362,600**

Full Address	GPS	Item Description	Notes	Priority	Unit Cost	Quantity	Area	Subtotal	Escalated Total	Total Cost Estimated
1716 Holt Ave.	34.061573 -117.779404	ROOT SHAVE		4	\$113	1	0	\$113	\$465	<b>\$700</b>
1703 Holt Ave.	34.061749 -117.779007	ROOT SHAVE		4	\$113	1	0	\$113	\$465	<b>\$700</b>
1319 Hamilton Blvd	34.070351 -117.764671	ROOT SHAVE		4	\$113	2	0	\$226	\$930	<b>\$1,400</b>
1303 Hamilton Blvd	34.070190 -117.764595	ROOT SHAVE		4	\$113	2	0	\$226	\$930	<b>\$1,400</b>
1287 Hamilton Blvd	34.070030 -117.764511	ROOT SHAVE		4	\$113	1	0	\$113	\$465	<b>\$700</b>
1304 Hamilton Blvd	34.070274 -117.764420	ROOT SHAVE		4	\$113	2	0	\$226	\$930	<b>\$1,400</b>
1273 Hamilton Blvd	34.069889 -117.764442	REMOVE TREE	MH, ELECT. POLE	4	\$1,136	1	0	\$1,136	\$4,677	<b>\$7,200</b>
807 Gordon	34.065674 -117.753700	REMOVE TREE		4	\$1,136	1	0	\$1,136	\$4,677	<b>\$7,200</b>





Public Right-of-Way ADA Transition Plan Report

828 Wilson	34.066143 -117.765503	REMOVE EXISTING IMPROVEMENTS AND CONSTRUCT PCC DRIVEWAY APPROAC	4	\$10	1	140	\$1,421	\$5,849	<b>\$9,100</b>
790 Wilson	34.066158 -117.764938	REMOVE EXISTING IMPROVEMENTS AND CONSTRUCT PCC DRIVEWAY APPROAC	4	\$10	1	140	\$1,421	\$5,849	<b>\$9,100</b>
1319 Hamilton Blvd	34.070351 -117.764671	REMOVE EXISTING IMPROVEMENTS AND CONSTRUCT PCC DRIVEWAY APPROAC	4	\$10	1	144	\$1,462	\$6,017	<b>\$9,300</b>
1287 Hamilton Blvd	34.070030 -117.764511	REMOVE EXISTING IMPROVEMENTS AND CONSTRUCT PCC DRIVEWAY APPROAC	4	\$10	1	210	\$2,132	\$8,774	<b>\$13,600</b>
1273 Hamilton Blvd	34.069889 -117.764442	REMOVE EXISTING IMPROVEMENTS AND CONSTRUCT PCC DRIVEWAY APPROAC	4	\$10	1	75	\$761	\$3,134	<b>\$4,900</b>
1304 Hamilton Blvd	34.070274 -117.764420	REMOVE EXISTING IMPROVEMENTS AND CONSTRUCT PCC DRIVEWAY APPROAC	4	\$10	1	220	\$2,233	\$9,192	<b>\$14,200</b>
807 Gordon	34.065674 -117.753700	REMOVE EXISTING IMPROVEMENTS AND CONSTRUCT PCC DRIVEWAY APPROAC	4	\$10	1	100	\$1,015	\$4,178	<b>\$6,500</b>
Park to Gordon Alley & Pearl	34.064564 -117.753563	REMOVE EXISTING IMPROVEMENTS AND CONSTRUCT PCC ALLEY APPROACH	4	\$5,757	1	0	\$5,757	\$23,695	<b>\$36,700</b>
Main to Gordon Alley & Pearl	34.064564 -117.753563	REMOVE EXISTING IMPROVEMENTS AND CONSTRUCT PCC ALLEY APPROACH	4	\$5,757	1	0	\$5,757	\$23,695	<b>\$36,700</b>





Public Right-of-Way ADA Transition Plan Report

1303 Hamilton Blvd	34.070190 -117.764595	REMOVE AND RELOCATE EXISTING WATER METER	4	\$973	1	0	\$973	\$4,004	<b>\$6,200</b>
1287 Hamilton Blvd	34.070030 -117.764511	REMOVE AND RELOCATE EXISTING WATER METER	4	\$973	1	0	\$973	\$4,004	<b>\$6,200</b>
1271 Hamilton Blvd	34.069870 -117.764435	REMOVE AND RELOCATE EXISTING WATER METER	4	\$973	1	0	\$973	\$4,004	<b>\$6,200</b>
1703 Holt Ave.	34.061749 -117.779007	REMOVE AND RECONSTRUCT PCC SIDEWALK	4	\$9	1	300	\$2,570	\$10,579	<b>\$16,400</b>
821 Wilson	34.066311 -117.765389	REMOVE AND RECONSTRUCT PCC SIDEWALK	4	\$9	1	25	\$214	\$882	<b>\$1,400</b>
814 Wilson	34.066147 -117.765297	REMOVE AND RECONSTRUCT PCC SIDEWALK	4	\$9	1	50	\$428	\$1,763	<b>\$2,700</b>
791 Wilson	34.066322 -117.764938	REMOVE AND RECONSTRUCT PCC SIDEWALK	4	\$9	1	50	\$428	\$1,763	<b>\$2,700</b>
1107 Gordon	34.068802 -117.753807	REMOVE AND RECONSTRUCT PCC SIDEWALK	4	\$9	1	150	\$1,285	\$5,290	<b>\$8,200</b>
891 Gordon	34.066509 -117.753723	REMOVE AND RECONSTRUCT PCC SIDEWALK	4	\$9	1	50	\$428	\$1,763	<b>\$2,700</b>





Public Right-of-Way ADA Transition Plan Report

877 Gordon	34.066368 -117.753716	REMOVE AND RECONSTRUCT PCC SIDEWALK	4	\$9	1	400	\$3,427	\$14,106	<b>\$21,900</b>
877 Gordon	34.066368 -117.753716	REMOVE AND RECONSTRUCT PCC SIDEWALK	4	\$9	1	200	\$1,713	\$7,053	<b>\$10,900</b>
861 Gordon	34.066212 -117.753716	REMOVE AND RECONSTRUCT PCC SIDEWALK	4	\$9	1	80	\$685	\$2,821	<b>\$4,400</b>
807 Gordon	34.065674 -117.753700	REMOVE AND RECONSTRUCT PCC SIDEWALK	4	\$9	1	50	\$428	\$1,763	<b>\$2,700</b>
785 Gordon	34.065456 -117.753685	REMOVE AND RECONSTRUCT PCC SIDEWALK	4	\$9	1	25	\$214	\$882	<b>\$1,400</b>
215 Pearl	34.064636 -117.752419	REMOVE AND RECONSTRUCT PCC SIDEWALK	4	\$9	1	25	\$214	\$882	<b>\$1,400</b>
757 Gordon	34.065178 -117.753677	REMOVE AND RECONSTRUCT PCC CURB	4	\$31	1	50	\$1,567	\$6,449	<b>\$10,000</b>
1716 Holt Ave.	34.061573 -117.779404	GRIND PCC SIDEWALK	4	\$5	1	5	\$23	\$94	<b>\$100</b>
790 Wilson	34.066158 -117.764938	GRIND PCC SIDEWALK	4	\$5	1	5	\$23	\$94	<b>\$100</b>





Public Right-of-Way ADA Transition Plan Report

1077 Gordon	34.068512 -117.753792	GRIND PCC SIDEWALK	4	\$5	1	5	\$23	\$94	<b>\$100</b>	
1319 Hamilton Blvd	34.070351 -117.764671	EXCAVATE, GRADE, AND CONSTRUCT NEW PCC SIDEWALK	4	\$9	1	240	\$2,189	\$9,011	<b>\$14,000</b>	
1303 Hamilton Blvd	34.070190 -117.764595	EXCAVATE, GRADE, AND CONSTRUCT NEW PCC SIDEWALK	4	\$9	1	190	\$1,733	\$7,134	<b>\$11,100</b>	
1287 Hamilton Blvd	34.070030 -117.764511	EXCAVATE, GRADE, AND CONSTRUCT NEW PCC SIDEWALK	4	\$9	1	200	\$1,824	\$7,509	<b>\$11,600</b>	
1273 Hamilton Blvd	34.069889 -117.764442	EXCAVATE, GRADE, AND CONSTRUCT NEW PCC SIDEWALK	MH, ELECT. POLE	4	\$9	1	205	\$1,870	\$7,697	<b>\$11,900</b>
1271 Hamilton Blvd	34.069870 -117.764435	EXCAVATE, GRADE, AND CONSTRUCT NEW PCC SIDEWALK		4	\$9	1	230	\$2,098	\$8,636	<b>\$13,400</b>
1304 Hamilton Blvd	34.070274 -117.764420	EXCAVATE, GRADE, AND CONSTRUCT NEW PCC SIDEWALK		4	\$9	1	350	\$3,193	\$13,141	<b>\$20,400</b>
1280 Hamilton Blvd	34.070030 -117.764298	EXCAVATE, GRADE, AND CONSTRUCT NEW PCC SIDEWALK		4	\$9	1	235	\$2,144	\$8,824	<b>\$13,700</b>





**DISTRICT: 3**

**COUNT OF DEFICIENCIES: 15**

**TOTAL COST SUMMARY:**

**\$117,800**

Full Address	GPS	Item Description	Notes	Priority	Unit Cost	Quantity	Area	Subtotal	Escalated Total	Total Cost Estimated
1634 Lantana Way	34.042301 -117.737518	ROOT SHAVE		4	\$113	1	0	\$113	\$465	<b>\$700</b>
1602 Lawrence	34.042496 -117.734551	ROOT SHAVE		4	\$113	2	0	\$226	\$930	<b>\$1,400</b>
1611 S San Antonio	34.042652 -117.736549	REMOVE EXISTING IMPROVEMENTS AND CONSTRUCT PCC ALLEY APPROACH		4	\$5,757	1	0	\$5,757	\$23,695	<b>\$36,700</b>
1564 Holly Way	34.043430 -117.734810	REMOVE EXISTING IMPROVEMENTS AND CONSTRUCT PCC ALLEY APPROACH		4	\$5,757	1	0	\$5,757	\$23,695	<b>\$36,700</b>
752 Fairfax	34.041779 -117.742249	REMOVE AND RELOCATE EXISTING WATER METER		4	\$973	1	0	\$973	\$4,004	<b>\$6,200</b>
752 Fairfax	34.041779 -117.742249	REMOVE AND RECONSTRUCT PCC SIDEWALK		4	\$9	1	120	\$1,028	\$4,232	<b>\$6,600</b>
1638 Regene St	34.041924 -117.741806	REMOVE AND RECONSTRUCT PCC SIDEWALK	WMB	4	\$9	1	15	\$129	\$529	<b>\$800</b>
1621 Lantana Way	34.042454 -117.737656	REMOVE AND RECONSTRUCT PCC SIDEWALK		4	\$9	1	50	\$428	\$1,763	<b>\$2,700</b>



A BUREAU VERITAS GROUP COMPANY





Public Right-of-Way ADA Transition Plan Report

1634 Lantana Way	34.042301 -117.737518	REMOVE AND RECONSTRUCT PCC SIDEWALK		4	\$9	1	100	\$857	\$3,526	<b>\$5,500</b>
1602 Lawrence	34.042496 -117.734551	REMOVE AND RECONSTRUCT PCC SIDEWALK		4	\$9	1	120	\$1,028	\$4,232	<b>\$6,600</b>
1602 Lawrence	34.042496 -117.734551	REMOVE AND RECONSTRUCT PCC SIDEWALK		4	\$9	1	125	\$1,071	\$4,408	<b>\$6,800</b>
1615 Burma Ct	34.042156 -117.733742	REMOVE AND RECONSTRUCT PCC SIDEWALK		4	\$9	1	120	\$1,028	\$4,232	<b>\$6,600</b>
1638 Regene St	34.041924 -117.741806	GRIND PCC SIDEWALK	WMB	4	\$5	1	6	\$28	\$113	<b>\$200</b>
Norval	34.042461 -117.735611	GRIND PCC SIDEWALK		4	\$5	1	10	\$46	\$189	<b>\$300</b>

**DISTRICT: 4**

**COUNT OF DEFICIENCIES: 118**

**TOTAL COST SUMMARY: \$679,000**

Full Address	GPS	Item Description	Notes	Priority	Unit Cost	Quantity	Area	Subtotal	Escalated Total	Total Cost Estimated
E JEFFERSON AVE Clarement Pl,	34.070138 -117.735656	ROOT SHAVE	N/E & S/E Corners; 7 X 16 FEET OF SPANDEI	4	\$113	1	0	\$113	\$465	<b>\$700</b>
217 E MCKINLEY AVE,	34.073975 -117.749428	ROOT SHAVE		4	\$113	1	0	\$113	\$465	<b>\$700</b>





Public Right-of-Way ADA Transition Plan Report

672 E E JEFFERSON AVE	34.069431 -117.739677	ROOT SHAVE		4	\$113	1	0	\$113	\$465	<b>\$700</b>
794 E E MCKINLEY AVE.,	34.072269 -117.736832	ROOT SHAVE		4	\$113	1	0	\$113	\$465	<b>\$700</b>
798 Lincoln Ave,	34.070309 -117.736748	ROOT SHAVE	ADJUST S.L BOX TO GRADE, CHECK ROW FOR ROOT	4	\$113	1	0	\$113	\$465	<b>\$700</b>
1319 Clarement Pl,	34.072319 -117.735825	ROOT SHAVE		4	\$113	1	0	\$113	\$465	<b>\$700</b>
1169 Clarement Pl,	34.070511 -117.735809	ROOT SHAVE		4	\$113	1	0	\$113	\$465	<b>\$700</b>
1156 Clarement Pl,	34.070316 -117.735596	ROOT SHAVE		4	\$113	1	0	\$113	\$465	<b>\$700</b>
873 E JEFFERSON AVE	34.070282 -117.734909	ROOT SHAVE	6 Inch Currb; 18 Inch Gutter	4	\$113	1	0	\$113	\$465	<b>\$700</b>
1336 Singingwood Avenue,	34.072449 -117.734444	ROOT SHAVE		4	\$113	1	0	\$113	\$465	<b>\$700</b>
910 E JEFFERSON AVE	34.070122 -117.733727	ROOT SHAVE		4	\$113	2	0	\$226	\$930	<b>\$1,400</b>





Public Right-of-Way ADA Transition Plan Report

1369 Scott Ave ,	34.072475 -117.733604	ROOT SHAVE		4	\$113	1	0	\$113	\$465	<b>\$700</b>
1267 Scott Ave ,	34.071556 -117.733597	ROOT SHAVE		4	\$113	1	0	\$113	\$465	<b>\$700</b>
1358 Scott Ave ,	34.072388 -117.733406	ROOT SHAVE		4	\$113	1	0	\$113	\$465	<b>\$700</b>
930 E JEFFERSON AVE	34.070126 -117.733147	ROOT SHAVE	6 Inch Currb; 18 Inch Gutter	4	\$113	1	0	\$113	\$465	<b>\$700</b>
938 E JEFFERSON AVE	34.070126 -117.732918	ROOT SHAVE	6 Inch Currb; 18 Inch Gutter	4	\$113	1	0	\$113	\$465	<b>\$700</b>
1368 Washington Ave ,	34.072376 -117.731384	ROOT SHAVE		4	\$113	1	0	\$113	\$465	<b>\$700</b>
998 Washington Ave,	34.068672 -117.731361	ROOT SHAVE		4	\$113	1	0	\$113	\$465	<b>\$700</b>
1006 Washington Ave,	34.068825 -117.731361	ROOT SHAVE		4	\$113	1	0	\$113	\$465	<b>\$700</b>
1018 Washington Ave,	34.068974 -117.731361	ROOT SHAVE		4	\$113	1	0	\$113	\$465	<b>\$700</b>





Public Right-of-Way ADA Transition Plan Report

873 E JEFFERSON AVE	34.070282 -117.734909	REMOVE TREE	6 Inch Currb; 18 Inch Gutter	4	\$1,136	1	0	\$1,136	\$4,677	<b>\$7,200</b>
620 N ELEANOR ST	34.064098 -117.743713	REMOVE EXISTING IMPROVEMENTS AND CONSTRUCT PCC DRIVEWAY APPROACH		4	\$10	1	100	\$1,015	\$4,178	<b>\$6,500</b>
580 KINGSLEY AVE,	34.066284 -117.742127	REMOVE EXISTING IMPROVEMENTS AND CONSTRUCT PCC DRIVEWAY APPROACH		4	\$10	1	75	\$761	\$3,134	<b>\$4,900</b>
873 E JEFFERSON AVE	34.070282 -117.734909	REMOVE EXISTING IMPROVEMENTS AND CONSTRUCT PCC DRIVEWAY APPROACH	6 Inch Currb; 18 Inch Gutter	4	\$10	1	150	\$1,523	\$6,267	<b>\$9,700</b>
1341 Singingwood Avenue,	34.072159 -117.734634	REMOVE EXISTING IMPROVEMENTS AND CONSTRUCT PCC DRIVEWAY APPROACH	50 SF Street Repair	4	\$10	1	50	\$508	\$2,089	<b>\$3,200</b>
1166 Rialto Way ,	34.070221 -117.732445	REMOVE EXISTING IMPROVEMENTS AND CONSTRUCT PCC DRIVEWAY APPROACH	200 SF AC Patch Repair	4	\$10	1	150	\$1,523	\$6,267	<b>\$9,700</b>
214 E MCKINLEY AVE,	34.073860 -117.749611	REMOVE EXISTING IMPROVEMENTS AND CONSTRUCT PCC ALLEY APPROACH		4	\$5,757	1	0	\$5,757	\$23,695	<b>\$36,700</b>
893 Lincoln Ave ,	34.071072 -117.734222	REMOVE EXISTING IMPROVEMENTS AND CONSTRUCT PCC ALLEY APPROACH	East of 893; 11.5x27.5	4	\$5,757	1	0	\$5,757	\$23,695	<b>\$36,700</b>
939 Lincoln Ave ,	34.071075 -117.733032	REMOVE EXISTING IMPROVEMENTS AND CONSTRUCT PCC ALLEY APPROACH	East of 939; 13x29	4	\$5,757	1	0	\$5,757	\$23,695	<b>\$36,700</b>





Public Right-of-Way ADA Transition Plan Report

RETIREMENT APTS E PEARL ST,	34.064631 -117.753597	REMOVE AND RECONSTRUCT PCC SIDEWALK	PLANTER CURB	4	\$9	1	150	\$1,285	\$5,290	<b>\$8,200</b>
E JEFFERSON AVE Claremont Pl,	34.070138 -117.735656	REMOVE AND RECONSTRUCT PCC SIDEWALK	N/E & S/E Corners; 7 X 16 FEET OF SPANDEFI	4	\$9	1	325	\$2,784	\$11,461	<b>\$17,800</b>
214 E MCKINLEY AVE,	34.073860 -117.749611	REMOVE AND RECONSTRUCT PCC SIDEWALK		4	\$9	1	50	\$428	\$1,763	<b>\$2,700</b>
217 E MCKINLEY AVE,	34.073975 -117.749428	REMOVE AND RECONSTRUCT PCC SIDEWALK		4	\$9	1	250	\$2,142	\$8,816	<b>\$13,700</b>
389 E PASADENA ST,	34.063732 -117.744072	REMOVE AND RECONSTRUCT PCC SIDEWALK		4	\$9	1	125	\$1,071	\$4,408	<b>\$6,800</b>
628 N ELEANOR ST	34.064194 -117.743713	REMOVE AND RECONSTRUCT PCC SIDEWALK		4	\$9	1	300	\$2,570	\$10,579	<b>\$16,400</b>
620 N ELEANOR ST	34.064098 -117.743713	REMOVE AND RECONSTRUCT PCC SIDEWALK		4	\$9	1	300	\$2,570	\$10,579	<b>\$16,400</b>
620 N ELEANOR ST	34.064098 -117.743713	REMOVE AND RECONSTRUCT PCC SIDEWALK		4	\$9	1	150	\$1,285	\$5,290	<b>\$8,200</b>
534 San Francisco,	34.065022 -117.743065	REMOVE AND RECONSTRUCT PCC SIDEWALK		4	\$9	1	100	\$857	\$3,526	<b>\$5,500</b>





Public Right-of-Way ADA Transition Plan Report

539 San Francisco,	34.065186 -117.742981	REMOVE AND RECONSTRUCT PCC SIDEWALK		4	\$9	1	50	\$428	\$1,763	<b>\$2,700</b>
590 San Francisco Ave,	34.065044 -117.741890	REMOVE AND RECONSTRUCT PCC SIDEWALK		4	\$9	1	45	\$386	\$1,587	<b>\$2,500</b>
817 N Towne Ave,	34.066612 -117.741814	REMOVE AND RECONSTRUCT PCC SIDEWALK		4	\$9	1	25	\$214	\$882	<b>\$1,400</b>
672 E E JEFFERSON AVE	34.069431 -117.739677	REMOVE AND RECONSTRUCT PCC SIDEWALK		4	\$9	1	95	\$814	\$3,350	<b>\$5,200</b>
782 E E MCKINLEY AVE.,	34.072269 -117.737145	REMOVE AND RECONSTRUCT PCC SIDEWALK	ADJUST WM TO GRADE	4	\$9	1	80	\$685	\$2,821	<b>\$4,400</b>
794 E E MCKINLEY AVE.,	34.072269 -117.736832	REMOVE AND RECONSTRUCT PCC SIDEWALK		4	\$9	1	100	\$857	\$3,526	<b>\$5,500</b>
798 Lincoln Ave,	34.070309 -117.736748	REMOVE AND RECONSTRUCT PCC SIDEWALK	ADJUST S.L BOX TO GRADE, CHECK ROW FOR ROOT	4	\$9	1	230	\$1,971	\$8,111	<b>\$12,600</b>
1303 Clarement Pl,	34.072178 -117.735825	REMOVE AND RECONSTRUCT PCC SIDEWALK		4	\$9	1	100	\$857	\$3,526	<b>\$5,500</b>
1319 Clarement Pl,	34.072319 -117.735825	REMOVE AND RECONSTRUCT PCC SIDEWALK		4	\$9	1	125	\$1,071	\$4,408	<b>\$6,800</b>





Public Right-of-Way ADA Transition Plan Report

1197 Clarement Pl,	34.070930 -117.735817	REMOVE AND RECONSTRUCT PCC SIDEWALK		4	\$9	1	25	\$214	\$882	<b>\$1,400</b>
1169 Clarement Pl,	34.070511 -117.735809	REMOVE AND RECONSTRUCT PCC SIDEWALK		4	\$9	1	150	\$1,285	\$5,290	<b>\$8,200</b>
1145 Clarement Pl,	34.070148 -117.735764	REMOVE AND RECONSTRUCT PCC SIDEWALK	7 X 16 FEET OF SPANDREL	4	\$9	1	125	\$1,071	\$4,408	<b>\$6,800</b>
1156 Clarement Pl,	34.070316 -117.735596	REMOVE AND RECONSTRUCT PCC SIDEWALK		4	\$9	1	175	\$1,499	\$6,171	<b>\$9,600</b>
1370 Clarement Pl,	34.072762 -117.735580	REMOVE AND RECONSTRUCT PCC SIDEWALK		4	\$9	1	125	\$1,071	\$4,408	<b>\$6,800</b>
858 Garfield Avenue,	34.071648 -117.735283	REMOVE AND RECONSTRUCT PCC SIDEWALK		4	\$9	1	25	\$214	\$882	<b>\$1,400</b>
858 E JEFFERSON AVE	34.070110 -117.735207	REMOVE AND RECONSTRUCT PCC SIDEWALK		4	\$9	1	50	\$428	\$1,763	<b>\$2,700</b>
873 E JEFFERSON AVE	34.070282 -117.734909	REMOVE AND RECONSTRUCT PCC SIDEWALK	6 Inch Currb; 18 Inch Gutter	4	\$9	1	150	\$1,285	\$5,290	<b>\$8,200</b>
874 E JEFFERSON AVE	34.070118 -117.734764	REMOVE AND RECONSTRUCT PCC SIDEWALK		4	\$9	1	25	\$214	\$882	<b>\$1,400</b>





Public Right-of-Way ADA Transition Plan Report

1375 Singingwood Avenue,	34.072510 -117.734642	REMOVE AND RECONSTRUCT PCC SIDEWALK		4	\$9	1	150	\$1,285	\$5,290	<b>\$8,200</b>
1341 Singingwood Avenue,	34.072159 -117.734634	REMOVE AND RECONSTRUCT PCC SIDEWALK	50 SF Street Repair	4	\$9	1	100	\$857	\$3,526	<b>\$5,500</b>
882 E JEFFERSON AVE	34.070118 -117.734528	REMOVE AND RECONSTRUCT PCC SIDEWALK		4	\$9	1	50	\$428	\$1,763	<b>\$2,700</b>
1336 Singingwood Avenue,	34.072449 -117.734444	REMOVE AND RECONSTRUCT PCC SIDEWALK		4	\$9	1	50	\$428	\$1,763	<b>\$2,700</b>
1274 Singingwood,	34.071892 -117.734436	REMOVE AND RECONSTRUCT PCC SIDEWALK		4	\$9	1	25	\$214	\$882	<b>\$1,400</b>
890 E JEFFERSON AVE	34.070122 -117.734299	REMOVE AND RECONSTRUCT PCC SIDEWALK		4	\$9	1	100	\$857	\$3,526	<b>\$5,500</b>
910 E JEFFERSON AVE	34.070122 -117.733727	REMOVE AND RECONSTRUCT PCC SIDEWALK		4	\$9	1	75	\$643	\$2,645	<b>\$4,100</b>
1351 Scott Ave ,	34.072315 -117.733604	REMOVE AND RECONSTRUCT PCC SIDEWALK		4	\$9	1	25	\$214	\$882	<b>\$1,400</b>
1369 Scott Ave ,	34.072475 -117.733604	REMOVE AND RECONSTRUCT PCC SIDEWALK		4	\$9	1	100	\$857	\$3,526	<b>\$5,500</b>







Public Right-of-Way ADA Transition Plan Report

1387 Scott Ave ,	34.072639 -117.733604	REMOVE AND RECONSTRUCT PCC SIDEWALK		4	\$9	1	30	\$257	\$1,058	<b>\$1,600</b>
1211 Scott Ave ,	34.071049 -117.733597	REMOVE AND RECONSTRUCT PCC SIDEWALK		4	\$9	1	90	\$771	\$3,174	<b>\$4,900</b>
1267 Scott Ave ,	34.071556 -117.733597	REMOVE AND RECONSTRUCT PCC SIDEWALK		4	\$9	1	25	\$214	\$882	<b>\$1,400</b>
1295 Scott Ave ,	34.071808 -117.733597	REMOVE AND RECONSTRUCT PCC SIDEWALK		4	\$9	1	25	\$214	\$882	<b>\$1,400</b>
1239 SCOTT AVE ,	34.071304 -117.733597	REMOVE AND RECONSTRUCT PCC SIDEWALK		4	\$9	1	225	\$1,928	\$7,935	<b>\$12,300</b>
917 E JEFFERSON AVE	34.070286 -117.733589	REMOVE AND RECONSTRUCT PCC SIDEWALK	6 Inch Currb; 18 Inch Gutter	4	\$9	1	125	\$1,071	\$4,408	<b>\$6,800</b>
1358 Scott Ave ,	34.072388 -117.733406	REMOVE AND RECONSTRUCT PCC SIDEWALK		4	\$9	1	100	\$857	\$3,526	<b>\$5,500</b>
1372 Scott Ave ,	34.072514 -117.733406	REMOVE AND RECONSTRUCT PCC SIDEWALK	7 X 16 FEET OF SPANDREL	4	\$9	1	25	\$214	\$882	<b>\$1,400</b>
929 E JEFFERSON AVE	34.070290 -117.733231	REMOVE AND RECONSTRUCT PCC SIDEWALK	6 Inch Currb; 18 Inch Gutter	4	\$9	1	275	\$2,356	\$9,698	<b>\$15,000</b>





Public Right-of-Way ADA Transition Plan Report

930 E JEFFERSON AVE	34.070126 -117.733147	REMOVE AND RECONSTRUCT PCC SIDEWALK	6 Inch Currb; 18 Inch Gutter	4	\$9	1	225	\$1,928	\$7,935	<b>\$12,300</b>
938 E JEFFERSON AVE	34.070126 -117.732918	REMOVE AND RECONSTRUCT PCC SIDEWALK	6 Inch Currb; 18 Inch Gutter	4	\$9	1	125	\$1,071	\$4,408	<b>\$6,800</b>
944 E JEFFERSON AVE	34.070126 -117.732742	REMOVE AND RECONSTRUCT PCC SIDEWALK	6 Inch Currb; 18 Inch Gutter	4	\$9	1	200	\$1,713	\$7,053	<b>\$10,900</b>
961 Patrick Ave ,	34.069546 -117.732704	REMOVE AND RECONSTRUCT PCC SIDEWALK		4	\$9	1	75	\$643	\$2,645	<b>\$4,100</b>
1367 Joshua Lane,	34.072010 -117.732468	REMOVE AND RECONSTRUCT PCC SIDEWALK		4	\$9	1	35	\$300	\$1,234	<b>\$1,900</b>
1166 Rialto Way ,	34.070221 -117.732445	REMOVE AND RECONSTRUCT PCC SIDEWALK	200 SF AC Patch Repair	4	\$9	1	300	\$2,570	\$10,579	<b>\$16,400</b>
1352 Joshua Lane,	34.071930 -117.732269	REMOVE AND RECONSTRUCT PCC SIDEWALK		4	\$9	1	50	\$428	\$1,763	<b>\$2,700</b>
1380 Joshua Lane,	34.072094 -117.732269	REMOVE AND RECONSTRUCT PCC SIDEWALK		4	\$9	1	25	\$214	\$882	<b>\$1,400</b>
995 Washington Ave,	34.068634 -117.731560	REMOVE AND RECONSTRUCT PCC SIDEWALK		4	\$9	1	100	\$857	\$3,526	<b>\$5,500</b>





Public Right-of-Way ADA Transition Plan Report

1031 Washington Ave,	34.069168 -117.731560	REMOVE AND RECONSTRUCT PCC SIDEWALK	4	\$9	1	50	\$428	\$1,763	<b>\$2,700</b>
943 Washington Ave,	34.068100 -117.731552	REMOVE AND RECONSTRUCT PCC SIDEWALK	4	\$9	1	25	\$214	\$882	<b>\$1,400</b>
1368 Washington Ave ,	34.072376 -117.731384	REMOVE AND RECONSTRUCT PCC SIDEWALK	4	\$9	1	50	\$428	\$1,763	<b>\$2,700</b>
998 Washington Ave,	34.068672 -117.731361	REMOVE AND RECONSTRUCT PCC SIDEWALK	4	\$9	1	175	\$1,499	\$6,171	<b>\$9,600</b>
1006 Washington Ave,	34.068825 -117.731361	REMOVE AND RECONSTRUCT PCC SIDEWALK	4	\$9	1	150	\$1,285	\$5,290	<b>\$8,200</b>
1018 Washington Ave,	34.068974 -117.731361	REMOVE AND RECONSTRUCT PCC SIDEWALK	4	\$9	1	125	\$1,071	\$4,408	<b>\$6,800</b>
971 Loranne,	34.068695 -117.730537	REMOVE AND RECONSTRUCT PCC SIDEWALK	4	\$9	1	25	\$214	\$882	<b>\$1,400</b>
1065 E COLUMBIA AVE ,	34.069202 -117.729630	REMOVE AND RECONSTRUCT PCC SIDEWALK	4	\$9	1	50	\$428	\$1,763	<b>\$2,700</b>
Singingwood Garfield Avenue,	34.071768 -117.734592	REMOVE AND RECONSTRUCT PCC CURB AND GUTTER	4	\$55	1	20	\$1,092	\$4,495	<b>\$7,000</b>

8 Inch Curb; 18  
Inch Gutter; AC  
Patch Repair  
10x12





Public Right-of-Way ADA Transition Plan Report

1229 CLAREMENT PL,	34.071331 -117.735817	REMOVE AND RECONSTRUCT PCC CURB AND GUTTER	N/e & S/E Corners	4	\$55	1	10	\$546	\$2,248	<b>\$3,500</b>
1145 Clarement Pl,	34.070148 -117.735764	REMOVE AND RECONSTRUCT PCC CURB AND GUTTER	7 X 16 FEET OF SPANDREL	4	\$55	1	15	\$819	\$3,371	<b>\$5,200</b>
1370 Clarement Pl,	34.072762 -117.735580	REMOVE AND RECONSTRUCT PCC CURB AND GUTTER		4	\$55	1	50	\$2,730	\$11,238	<b>\$17,400</b>
873 E JEFFERSON AVE	34.070282 -117.734909	REMOVE AND RECONSTRUCT PCC CURB AND GUTTER	6 Inch Currb; 18 Inch Gutter	4	\$55	1	40	\$2,184	\$8,990	<b>\$13,900</b>
1341 Singingwood Avenue,	34.072159 -117.734634	REMOVE AND RECONSTRUCT PCC CURB AND GUTTER	50 SF Street Repair	4	\$55	1	10	\$546	\$2,248	<b>\$3,500</b>
1239 SCOTT AVE ,	34.071304 -117.733597	REMOVE AND RECONSTRUCT PCC CURB AND GUTTER		4	\$55	1	25	\$1,365	\$5,619	<b>\$8,700</b>
917 E JEFFERSON AVE	34.070286 -117.733589	REMOVE AND RECONSTRUCT PCC CURB AND GUTTER	6 Inch Currb; 18 Inch Gutter	4	\$55	1	25	\$1,365	\$5,619	<b>\$8,700</b>
1358 Scott Ave ,	34.072388 -117.733406	REMOVE AND RECONSTRUCT PCC CURB AND GUTTER		4	\$55	1	20	\$1,092	\$4,495	<b>\$7,000</b>
929 E JEFFERSON AVE	34.070290 -117.733231	REMOVE AND RECONSTRUCT PCC CURB AND GUTTER	6 Inch Currb; 18 Inch Gutter	4	\$55	1	10	\$546	\$2,248	<b>\$3,500</b>





Public Right-of-Way ADA Transition Plan Report

930 E JEFFERSON AVE	34.070126 -117.733147	REMOVE AND RECONSTRUCT PCC CURB AND GUTTER	6 Inch Currb; 18 Inch Gutter	4	\$55	1	15	\$819	\$3,371	<b>\$5,200</b>
938 E JEFFERSON AVE	34.070126 -117.732918	REMOVE AND RECONSTRUCT PCC CURB AND GUTTER	6 Inch Currb; 18 Inch Gutter	4	\$55	1	10	\$546	\$2,248	<b>\$3,500</b>
944 E JEFFERSON AVE	34.070126 -117.732742	REMOVE AND RECONSTRUCT PCC CURB AND GUTTER	6 Inch Currb; 18 Inch Gutter	4	\$55	1	45	\$2,457	\$10,114	<b>\$15,700</b>
1065 E COLUMBIA AVE ,	34.069202 -117.729630	REMOVE AND RECONSTRUCT PCC CURB AND GUTTER	8 Inch Curb; 18 Inch Gutter; AC Patch Repair 10x12	4	\$55	1	15	\$819	\$3,371	<b>\$5,200</b>
628 N ELEANOR ST	34.064194 -117.743713	REMOVE AND RECONSTRUCT PCC CURB		4	\$31	1	20	\$627	\$2,580	<b>\$4,000</b>
580 KINGSLEY AVE,	34.066284 -117.742127	REMOVE AND RECONSTRUCT PCC CURB		4	\$31	1	50	\$1,567	\$6,449	<b>\$10,000</b>
Loranne E ALVARADO ST,	34.068400 -117.730431	REMOVE AND RECONSTRUCT PCC CROSS GUTTER	S/E & N/E	4	\$9	1	200	\$1,791	\$7,372	<b>\$11,400</b>
534 San Francisco,	34.065022 -117.743065	GRIND PCC SIDEWALK		4	\$5	1	5	\$23	\$94	<b>\$100</b>
539 San Francisco,	34.065186 -117.742981	GRIND PCC SIDEWALK		4	\$5	1	5	\$23	\$94	<b>\$100</b>





Public Right-of-Way ADA Transition Plan Report

685 E E JEFFERSON AVE	34.069607 -117.739342	GRIND PCC SIDEWALK		4	\$5	1	5	\$23	\$94	<b>\$100</b>
693 E E JEFFERSON AVE	34.069611 -117.739113	GRIND PCC SIDEWALK		4	\$5	1	10	\$46	\$189	<b>\$300</b>
697 E E JEFFERSON AVE	34.069614 -117.738998	GRIND PCC SIDEWALK	MIGHT NEED A RETAINING CURB	4	\$5	1	5	\$23	\$94	<b>\$100</b>
756 Lincoln Ave,	34.070309 -117.737625	GRIND PCC SIDEWALK		4	\$5	1	5	\$23	\$94	<b>\$100</b>
768 Lincoln Ave,	34.070309 -117.737373	GRIND PCC SIDEWALK		4	\$5	1	5	\$23	\$94	<b>\$100</b>
774 Lincoln Ave,	34.070309 -117.737244	GRIND PCC SIDEWALK		4	\$5	1	5	\$23	\$94	<b>\$100</b>
217 E MCKINLEY AVE,	34.073975 -117.749428	EXCAVATE, GRADE, AND CONSTRUCT RETAINING CURB OR SLOUGH WALL		4	\$43	1	18	\$779	\$3,207	<b>\$5,000</b>

**DISTRICT: 5**

**COUNT OF DEFICIENCIES: 7**

**TOTAL COST SUMMARY:**

**\$39,200**

Full Address	GPS	Item Description	Notes	Priority	Unit Cost	Quantity	Area	Subtotal	Escalated Total	Total Cost Estimated
3825 Valley Blvd	34.041866 -117.818596	REMOVE AND RECONSTRUCT PCC SIDEWALK		4	\$9	1	30	\$257	\$1,058	<b>\$1,600</b>





Public Right-of-Way ADA Transition Plan Report

3667 Valley Blvd	34.044369 -117.815590	REMOVE AND RECONSTRUCT PCC SIDEWALK	In front of driveway	4	\$9	1	25	\$214	\$882	<b>\$1,400</b>
3667 Valley Blvd	34.044369 -117.815590	REMOVE AND RECONSTRUCT PCC SIDEWALK	Repair under drain lid and s/w	4	\$9	1	25	\$214	\$882	<b>\$1,400</b>
1 Rising Hill Rd	34.034801 -117.764183	REMOVE AND RECONSTRUCT PCC SIDEWALK	S/S on Old Pomona Rd	4	\$9	1	100	\$857	\$3,526	<b>\$5,500</b>
1 Rising Hill Rd	34.034801 -117.764183	GRIND PCC SIDEWALK	N/S of Old Pomona Rd, near intersection Rising Hill/Old	4	\$5	1	5	\$23	\$94	<b>\$100</b>
4 Flint Point Rd	34.035378 -117.764038	GRIND PCC SIDEWALK	N/S of Old Pomona Rd	4	\$5	1	5	\$23	\$94	<b>\$100</b>
3825 Valley Blvd	34.041866 -117.818596	EXCAVATE, GRADE, AND CONSTRUCT NEW PCC SIDEWALK		4	\$9	1	500	\$4,561	\$18,774	<b>\$29,100</b>

**DISTRICT: 6**

**COUNT OF DEFICIENCIES: 205**

**TOTAL COST SUMMARY: \$1,217,800**

Full Address	GPS	Item Description	Notes	Priority	Unit Cost	Quantity	Area	Subtotal	Escalated Total	Total Cost Estimated
2935 GAYRIDGE	34.100265 -117.753655	ROOT SHAVE		4	\$113	1	0	\$113	\$465	<b>\$700</b>
2961 GAYRIDGE	34.100853 -117.753403	ROOT SHAVE		4	\$113	1	0	\$113	\$465	<b>\$700</b>



A BUREAU VERITAS GROUP COMPANY



Public Right-of-Way ADA Transition Plan Report

2963 GAYRIDGE	34.100899 -117.753388	ROOT SHAVE	4	\$113	1	0	\$113	\$465	<b>\$700</b>
469 PINWOOD	34.100979 -117.755043	REMOVE TREE	4	\$1,136	1	0	\$1,136	\$4,677	<b>\$7,200</b>
415 PINWOOD	34.100983 -117.754448	REMOVE TREE	4	\$1,136	1	0	\$1,136	\$4,677	<b>\$7,200</b>
410 TERREL	34.101624 -117.753983	REMOVE TREE	4	\$1,136	1	0	\$1,136	\$4,677	<b>\$7,200</b>
211 HARRISON	34.099407 -117.752739	REMOVE TREE	4	\$1,136	2	0	\$2,273	\$9,355	<b>\$14,500</b>
2941 GRAYBURN	34.100105 -117.752602	REMOVE TREE	4	\$1,136	1	0	\$1,136	\$4,677	<b>\$7,200</b>
2949 GRAYBURN	34.100250 -117.752602	REMOVE TREE	4	\$1,136	1	0	\$1,136	\$4,677	<b>\$7,200</b>
2951 GRAYBURN	34.100285 -117.752602	REMOVE TREE	4	\$1,136	1	0	\$1,136	\$4,677	<b>\$7,200</b>
2558 Supply St	34.092697 -117.752548	REMOVE TREE	4	\$1,136	1	0	\$1,136	\$4,677	<b>\$7,200</b>







Public Right-of-Way ADA Transition Plan Report

2981 GRAYBURN	34.100849 -117.752480	REMOVE TREE		4	\$1,136	1	0	\$1,136	\$4,677	<b>\$7,200</b>
249 HICKORY	34.100964 -117.752235	REMOVE TREE		4	\$1,136	2	0	\$2,273	\$9,355	<b>\$14,500</b>
189 Gentry St	34.091591 -117.751946	REMOVE TREE	ACROSS FROM	4	\$1,136	1	0	\$1,136	\$4,677	<b>\$7,200</b>
220 HICKORY	34.100826 -117.751862	REMOVE TREE		4	\$1,136	2	0	\$2,273	\$9,355	<b>\$14,500</b>
2911 GRAMERCY	34.099567 -117.751640	REMOVE TREE		4	\$1,136	1	0	\$1,136	\$4,677	<b>\$7,200</b>
2919 GRAMERCY	34.099739 -117.751640	REMOVE TREE		4	\$1,136	1	0	\$1,136	\$4,677	<b>\$7,200</b>
2927 GRAMERCY	34.099911 -117.751640	REMOVE TREE		4	\$1,136	1	0	\$1,136	\$4,677	<b>\$7,200</b>
2935 GRAMERCY	34.100082 -117.751640	REMOVE TREE		4	\$1,136	1	0	\$1,136	\$4,677	<b>\$7,200</b>
2943 GRAMERCY	34.100254 -117.751640	REMOVE TREE		4	\$1,136	3	0	\$3,409	\$14,032	<b>\$21,700</b>





Public Right-of-Way ADA Transition Plan Report

2968 GRAMERCY	34.100842 -117.751495	REMOVE TREE	4	\$1,136	1	0	\$1,136	\$4,677	<b>\$7,200</b>
2926 GRAMERCY	34.099911 -117.751473	REMOVE TREE	4	\$1,136	1	0	\$1,136	\$4,677	<b>\$7,200</b>
2934 GRAMERCY	34.100082 -117.751473	REMOVE TREE	4	\$1,136	1	0	\$1,136	\$4,677	<b>\$7,200</b>
2942 GRAMERCY	34.100254 -117.751473	REMOVE TREE	4	\$1,136	1	0	\$1,136	\$4,677	<b>\$7,200</b>
2958 GRAMERCY	34.100597 -117.751473	REMOVE TREE	4	\$1,136	1	0	\$1,136	\$4,677	<b>\$7,200</b>
2909 GLENCREST	34.099537 -117.750702	REMOVE TREE	4	\$1,136	1	0	\$1,136	\$4,677	<b>\$7,200</b>
1770 ORANGE GROVE	34.076172 -117.749298	REMOVE TREE	4	\$1,136	1	0	\$1,136	\$4,677	<b>\$7,200</b>
2911 GAYRIDGE	34.099724 -117.753883	REMOVE EXISTING IMPROVEMENTS AND CONSTRUCT PCC DRIVEWAY APPROAC	4	\$10	1	200	\$2,030	\$8,356	<b>\$13,000</b>
280 W Bonita Ave	34.096970 -117.752747	REMOVE EXISTING IMPROVEMENTS AND CONSTRUCT PCC DRIVEWAY APPROAC	4	\$10	1	100	\$1,015	\$4,178	<b>\$6,500</b>





Public Right-of-Way ADA Transition Plan Report

2919 GRAMERCY	34.099739 -117.751640	REMOVE EXISTING IMPROVEMENTS AND CONSTRUCT PCC DRIVEWAY APPROAC	4	\$10	1	50	\$508	\$2,089	<b>\$3,200</b>
2927 GRAMERCY	34.099911 -117.751640	REMOVE EXISTING IMPROVEMENTS AND CONSTRUCT PCC DRIVEWAY APPROAC	4	\$10	1	50	\$508	\$2,089	<b>\$3,200</b>
2935 GRAMERCY	34.100082 -117.751640	REMOVE EXISTING IMPROVEMENTS AND CONSTRUCT PCC DRIVEWAY APPROAC	4	\$10	1	50	\$508	\$2,089	<b>\$3,200</b>
2943 GRAMERCY	34.100254 -117.751640	REMOVE EXISTING IMPROVEMENTS AND CONSTRUCT PCC DRIVEWAY APPROAC	4	\$10	1	100	\$1,015	\$4,178	<b>\$6,500</b>
2926 GRAMERCY	34.099911 -117.751473	REMOVE EXISTING IMPROVEMENTS AND CONSTRUCT PCC DRIVEWAY APPROAC	4	\$10	1	50	\$508	\$2,089	<b>\$3,200</b>
2934 GRAMERCY	34.100082 -117.751473	REMOVE EXISTING IMPROVEMENTS AND CONSTRUCT PCC DRIVEWAY APPROAC	4	\$10	1	50	\$508	\$2,089	<b>\$3,200</b>
2942 GRAMERCY	34.100254 -117.751473	REMOVE EXISTING IMPROVEMENTS AND CONSTRUCT PCC DRIVEWAY APPROAC	4	\$10	1	200	\$2,030	\$8,356	<b>\$13,000</b>
212 W Santa Fe St	34.093403 -117.750259	REMOVE EXISTING IMPROVEMENTS AND CONSTRUCT PCC DRIVEWAY APPROAC	4	\$10	1	250	\$2,538	\$10,445	<b>\$16,200</b>
243 TATE	34.078411 -117.749985	REMOVE EXISTING IMPROVEMENTS AND CONSTRUCT PCC DRIVEWAY APPROAC	4	\$10	1	100	\$1,015	\$4,178	<b>\$6,500</b>





Public Right-of-Way ADA Transition Plan Report

259 TATE	34.078217 -117.749603	REMOVE EXISTING IMPROVEMENTS AND CONSTRUCT PCC DRIVEWAY APPROAC		4	\$10	1	200	\$2,030	\$8,356	<b>\$13,000</b>
1757 ORANGE GROVE	34.075970 -117.749588	REMOVE EXISTING IMPROVEMENTS AND CONSTRUCT PCC DRIVEWAY APPROAC		4	\$10	1	200	\$2,030	\$8,356	<b>\$13,000</b>
267 TATE	34.078121 -117.749413	REMOVE EXISTING IMPROVEMENTS AND CONSTRUCT PCC DRIVEWAY APPROAC		4	\$10	1	200	\$2,030	\$8,356	<b>\$13,000</b>
1770 ORANGE GROVE	34.076172 -117.749298	REMOVE EXISTING IMPROVEMENTS AND CONSTRUCT PCC DRIVEWAY APPROAC		4	\$10	1	600	\$6,090	\$25,069	<b>\$38,900</b>
1818 ORANGE GROVE	34.076927 -117.748894	REMOVE EXISTING IMPROVEMENTS AND CONSTRUCT PCC DRIVEWAY APPROAC		4	\$10	1	100	\$1,015	\$4,178	<b>\$6,500</b>
E Arrow Hwy	34.094179 -117.764460	REMOVE AND RELOCATE EXISTING TRAFFIC SIGN OR MAILBOX	s/s, 8" curb & 18" gutter	4	\$312	50	0	\$15,601	\$64,214	<b>\$99,500</b>
E Arrow Hwy	34.094179 -117.764460	REMOVE AND RECONSTRUCT PCC SIDEWALK	Arrow S/S between Orange Grove & Deodar	4	\$9	1	900	\$7,711	\$31,738	<b>\$49,200</b>
E Arrow Hwy	34.094179 -117.764460	REMOVE AND RECONSTRUCT PCC SIDEWALK	s/s, 8" curb & 18" gutter	4	\$9	1	500	\$4,284	\$17,632	<b>\$27,300</b>
225 HARRISON	34.099418 -117.752997	REMOVE AND RECONSTRUCT PCC SIDEWALK		4	\$9	1	100	\$857	\$3,526	<b>\$5,500</b>



Public Right-of-Way ADA Transition Plan Report

Palo Cemetary West Side - South to Lawrence	34.042525 -117.734702	REMOVE AND RECONSTRUCT PCC SIDEWALK	4	\$9	1	600	\$5,140	\$21,159	<b>\$32,800</b>
469 PINWOOD	34.100979 -117.755043	REMOVE AND RECONSTRUCT PCC SIDEWALK	4	\$9	1	60	\$514	\$2,116	<b>\$3,300</b>
490 TERREL	34.101639 -117.755035	REMOVE AND RECONSTRUCT PCC SIDEWALK	4	\$9	1	60	\$514	\$2,116	<b>\$3,300</b>
415 PINWOOD	34.100983 -117.754448	REMOVE AND RECONSTRUCT PCC SIDEWALK	4	\$9	1	60	\$514	\$2,116	<b>\$3,300</b>
410 TERREL	34.101624 -117.753983	REMOVE AND RECONSTRUCT PCC SIDEWALK	4	\$9	1	80	\$685	\$2,821	<b>\$4,400</b>
2911 GAYRIDGE	34.099724 -117.753883	REMOVE AND RECONSTRUCT PCC SIDEWALK	4	\$9	1	200	\$1,713	\$7,053	<b>\$10,900</b>
2917 GAYRIDGE	34.099857 -117.753822	REMOVE AND RECONSTRUCT PCC SIDEWALK	4	\$9	1	50	\$428	\$1,763	<b>\$2,700</b>
2935 GAYRIDGE	34.100265 -117.753655	REMOVE AND RECONSTRUCT PCC SIDEWALK	4	\$9	1	100	\$857	\$3,526	<b>\$5,500</b>
2932 GAYRIDGE	34.100174 -117.753517	REMOVE AND RECONSTRUCT PCC SIDEWALK	4	\$9	1	50	\$428	\$1,763	<b>\$2,700</b>





Public Right-of-Way ADA Transition Plan Report

2942 GAYRIDGE	34.100403 -117.753418	REMOVE AND RECONSTRUCT PCC SIDEWALK		4	\$9	1	100	\$857	\$3,526	<b>\$5,500</b>
2961 GAYRIDGE	34.100853 -117.753403	REMOVE AND RECONSTRUCT PCC SIDEWALK		4	\$9	1	50	\$428	\$1,763	<b>\$2,700</b>
2963 GAYRIDGE	34.100899 -117.753388	REMOVE AND RECONSTRUCT PCC SIDEWALK		4	\$9	1	100	\$857	\$3,526	<b>\$5,500</b>
2973 GAYRIDGE	34.101128 -117.753288	REMOVE AND RECONSTRUCT PCC SIDEWALK		4	\$9	1	150	\$1,285	\$5,290	<b>\$8,200</b>
2974 GAYRIDGE	34.101124 -117.753113	REMOVE AND RECONSTRUCT PCC SIDEWALK	Front of Property	4	\$9	1	100	\$857	\$3,526	<b>\$5,500</b>
2974 GAYRIDGE	34.101124 -117.753113	REMOVE AND RECONSTRUCT PCC SIDEWALK	Front of Property	4	\$9	1	50	\$428	\$1,763	<b>\$2,700</b>
2993 GAYRIDGE	34.101578 -117.753098	REMOVE AND RECONSTRUCT PCC SIDEWALK		4	\$9	1	25	\$214	\$882	<b>\$1,400</b>
225 W Harrison Ave	34.099419 -117.752998	REMOVE AND RECONSTRUCT PCC SIDEWALK		4	\$9	1	50	\$428	\$1,763	<b>\$2,700</b>
211 HARRISON	34.099407 -117.752739	REMOVE AND RECONSTRUCT PCC SIDEWALK		4	\$9	1	250	\$2,142	\$8,816	<b>\$13,700</b>





Public Right-of-Way ADA Transition Plan Report

283 W Bonita Ave	34.097076 -117.752609	REMOVE AND RECONSTRUCT PCC SIDEWALK	Need field verification	4	\$9	1	120	\$1,028	\$4,232	<b>\$6,600</b>
283 W Bonita Ave	34.097076 -117.752609	REMOVE AND RECONSTRUCT PCC SIDEWALK	WM BOX AND LID	4	\$9	1	60	\$514	\$2,116	<b>\$3,300</b>
2941 GRAYBURN	34.100105 -117.752602	REMOVE AND RECONSTRUCT PCC SIDEWALK		4	\$9	1	200	\$1,713	\$7,053	<b>\$10,900</b>
2949 GRAYBURN	34.100250 -117.752602	REMOVE AND RECONSTRUCT PCC SIDEWALK		4	\$9	1	250	\$2,142	\$8,816	<b>\$13,700</b>
2951 GRAYBURN	34.100285 -117.752602	REMOVE AND RECONSTRUCT PCC SIDEWALK		4	\$9	1	100	\$857	\$3,526	<b>\$5,500</b>
270 W Bonita Ave	34.096905 -117.752495	REMOVE AND RECONSTRUCT PCC SIDEWALK		4	\$9	1	180	\$1,542	\$6,348	<b>\$9,800</b>
2981 GRAYBURN	34.100849 -117.752480	REMOVE AND RECONSTRUCT PCC SIDEWALK		4	\$9	1	250	\$2,142	\$8,816	<b>\$13,700</b>
2928 GRAYBURN	34.099888 -117.752434	REMOVE AND RECONSTRUCT PCC SIDEWALK		4	\$9	1	100	\$857	\$3,526	<b>\$5,500</b>
257 HICKORY	34.100937 -117.752373	REMOVE AND RECONSTRUCT PCC SIDEWALK		4	\$9	1	150	\$1,285	\$5,290	<b>\$8,200</b>





Public Right-of-Way ADA Transition Plan Report

249 HICKORY	34.100964 -117.752235	REMOVE AND RECONSTRUCT PCC SIDEWALK		4	\$9	1	200	\$1,713	\$7,053	<b>\$10,900</b>
244 HICKORY	34.100826 -117.752182	REMOVE AND RECONSTRUCT PCC SIDEWALK		4	\$9	1	100	\$857	\$3,526	<b>\$5,500</b>
232 HICKORY	34.100826 -117.752022	REMOVE AND RECONSTRUCT PCC SIDEWALK		4	\$9	1	100	\$857	\$3,526	<b>\$5,500</b>
189 Gentry St	34.091591 -117.751946	REMOVE AND RECONSTRUCT PCC SIDEWALK	ACROSS FROM	4	\$9	1	15	\$129	\$529	<b>\$800</b>
225 HICKORY	34.100964 -117.751915	REMOVE AND RECONSTRUCT PCC SIDEWALK		4	\$9	1	75	\$643	\$2,645	<b>\$4,100</b>
220 HICKORY	34.100826 -117.751862	REMOVE AND RECONSTRUCT PCC SIDEWALK		4	\$9	1	250	\$2,142	\$8,816	<b>\$13,700</b>
220 HICKORY	34.100826 -117.751862	REMOVE AND RECONSTRUCT PCC SIDEWALK		4	\$9	1	200	\$1,713	\$7,053	<b>\$10,900</b>
213 HICKORY	34.100964 -117.751762	REMOVE AND RECONSTRUCT PCC SIDEWALK		4	\$9	1	150	\$1,285	\$5,290	<b>\$8,200</b>
2911 GRAMERCY	34.099567 -117.751640	REMOVE AND RECONSTRUCT PCC SIDEWALK		4	\$9	1	250	\$2,142	\$8,816	<b>\$13,700</b>







Public Right-of-Way ADA Transition Plan Report

2919 GRAMERCY	34.099739 -117.751640	REMOVE AND RECONSTRUCT PCC SIDEWALK	4	\$9	1	100	\$857	\$3,526	<b>\$5,500</b>
2927 GRAMERCY	34.099911 -117.751640	REMOVE AND RECONSTRUCT PCC SIDEWALK	4	\$9	1	100	\$857	\$3,526	<b>\$5,500</b>
2935 GRAMERCY	34.100082 -117.751640	REMOVE AND RECONSTRUCT PCC SIDEWALK	4	\$9	1	100	\$857	\$3,526	<b>\$5,500</b>
2943 GRAMERCY	34.100254 -117.751640	REMOVE AND RECONSTRUCT PCC SIDEWALK	4	\$9	1	500	\$4,284	\$17,632	<b>\$27,300</b>
2968 GRAMERCY	34.100842 -117.751495	REMOVE AND RECONSTRUCT PCC SIDEWALK	4	\$9	1	250	\$2,142	\$8,816	<b>\$13,700</b>
2934 GRAMERCY	34.100082 -117.751473	REMOVE AND RECONSTRUCT PCC SIDEWALK	4	\$9	1	75	\$643	\$2,645	<b>\$4,100</b>
2942 GRAMERCY	34.100254 -117.751473	REMOVE AND RECONSTRUCT PCC SIDEWALK	4	\$9	1	500	\$4,284	\$17,632	<b>\$27,300</b>
2950 GRAMERCY	34.100426 -117.751473	REMOVE AND RECONSTRUCT PCC SIDEWALK	4	\$9	1	100	\$857	\$3,526	<b>\$5,500</b>
2958 GRAMERCY	34.100597 -117.751473	REMOVE AND RECONSTRUCT PCC SIDEWALK	4	\$9	1	150	\$1,285	\$5,290	<b>\$8,200</b>





Public Right-of-Way ADA Transition Plan Report

2948 GLENCREST	34.100464 -117.750542	REMOVE AND RECONSTRUCT PCC SIDEWALK		4	\$9	1	25	\$214	\$882	<b>\$1,400</b>
251 TATE	34.078312 -117.749794	REMOVE AND RECONSTRUCT PCC SIDEWALK		4	\$9	1	75	\$643	\$2,645	<b>\$4,100</b>
1757 ORANGE GROVE	34.075970 -117.749588	REMOVE AND RECONSTRUCT PCC SIDEWALK	Need field verification	4	\$9	1	60	\$514	\$2,116	<b>\$3,300</b>
1757 ORANGE GROVE	34.075970 -117.749588	REMOVE AND RECONSTRUCT PCC SIDEWALK		4	\$9	1	25	\$214	\$882	<b>\$1,400</b>
1757 ORANGE GROVE	34.075970 -117.749588	REMOVE AND RECONSTRUCT PCC SIDEWALK		4	\$9	1	25	\$214	\$882	<b>\$1,400</b>
1757 ORANGE GROVE	34.075825 -117.749466	REMOVE AND RECONSTRUCT PCC SIDEWALK		4	\$9	1	100	\$857	\$3,526	<b>\$5,500</b>
1770 ORANGE GROVE	34.076172 -117.749298	REMOVE AND RECONSTRUCT PCC SIDEWALK	Next to fire hydrant	4	\$9	1	240	\$2,056	\$8,463	<b>\$13,100</b>
1770 ORANGE GROVE	34.076172 -117.749298	REMOVE AND RECONSTRUCT PCC SIDEWALK	Next to Electric box	4	\$9	1	120	\$1,028	\$4,232	<b>\$6,600</b>
1770 ORANGE GROVE	34.076172 -117.749298	REMOVE AND RECONSTRUCT PCC SIDEWALK	Next to Water Meter Box	4	\$9	1	60	\$514	\$2,116	<b>\$3,300</b>





## Public Right-of-Way ADA Transition Plan Report

275 TATE	34.078030 -117.749222	REMOVE AND RECONSTRUCT PCC SIDEWALK	4	\$9	1	25	\$214	\$882	<b>\$1,400</b>
283 TATE	34.077953 -117.749031	REMOVE AND RECONSTRUCT PCC SIDEWALK	4	\$9	1	100	\$857	\$3,526	<b>\$5,500</b>
1818 ORANGE GROVE	34.076927 -117.748894	REMOVE AND RECONSTRUCT PCC SIDEWALK	4	\$9	1	30	\$257	\$1,058	<b>\$1,600</b>
291 TATE	34.077873 -117.748825	REMOVE AND RECONSTRUCT PCC SIDEWALK	4	\$9	1	100	\$857	\$3,526	<b>\$5,500</b>
211 HARRISON ON GRAYBURN	34.099408 -117.752740	REMOVE AND RECONSTRUCT PCC CURB AND GUTTER	4	\$55	1	40	\$2,184	\$8,990	<b>\$13,900</b>
2818 GRAMERCY	34.099351 -117.751639	REMOVE AND RECONSTRUCT PCC CURB AND GUTTER	4	\$55	1	40	\$2,184	\$8,990	<b>\$13,900</b>
2911 GAYRIDGE	34.099724 -117.753883	REMOVE AND RECONSTRUCT PCC CURB AND GUTTER	4	\$55	1	20	\$1,092	\$4,495	<b>\$7,000</b>
2973 GAYRIDGE	34.101128 -117.753288	REMOVE AND RECONSTRUCT PCC CURB AND GUTTER	4	\$55	1	20	\$1,092	\$4,495	<b>\$7,000</b>
2982 GAYRIDGE	34.101307 -117.753036	REMOVE AND RECONSTRUCT PCC CURB AND GUTTER	4	\$55	1	20	\$1,092	\$4,495	<b>\$7,000</b>



Public Right-of-Way ADA Transition Plan Report

2949 GRAYBURN	34.100250 -117.752602	REMOVE AND RECONSTRUCT PCC CURB AND GUTTER		4	\$55	1	10	\$546	\$2,248	<b>\$3,500</b>
2951 GRAYBURN	34.100285 -117.752602	REMOVE AND RECONSTRUCT PCC CURB AND GUTTER		4	\$55	1	30	\$1,638	\$6,743	<b>\$10,500</b>
2981 GRAYBURN	34.100849 -117.752480	REMOVE AND RECONSTRUCT PCC CURB AND GUTTER		4	\$55	1	50	\$2,730	\$11,238	<b>\$17,400</b>
2920 GRAYBURN	34.099743 -117.752434	REMOVE AND RECONSTRUCT PCC CURB AND GUTTER		4	\$55	1	30	\$1,638	\$6,743	<b>\$10,500</b>
249 HICKORY	34.100964 -117.752235	REMOVE AND RECONSTRUCT PCC CURB AND GUTTER		4	\$55	1	25	\$1,365	\$5,619	<b>\$8,700</b>
189 Gentry St	34.091591 -117.751946	REMOVE AND RECONSTRUCT PCC CURB AND GUTTER	ACROSS FROM	4	\$55	1	10	\$546	\$2,248	<b>\$3,500</b>
220 HICKORY	34.100826 -117.751862	REMOVE AND RECONSTRUCT PCC CURB AND GUTTER		4	\$55	1	40	\$2,184	\$8,990	<b>\$13,900</b>
220 HICKORY	34.100826 -117.751862	REMOVE AND RECONSTRUCT PCC CURB AND GUTTER		4	\$55	1	80	\$4,368	\$17,980	<b>\$27,900</b>
2935 GRAMERCY	34.100082 -117.751640	REMOVE AND RECONSTRUCT PCC CURB AND GUTTER		4	\$55	1	20	\$1,092	\$4,495	<b>\$7,000</b>





## Public Right-of-Way ADA Transition Plan Report

2943 GRAMERCY	34.100254 -117.751640	REMOVE AND RECONSTRUCT PCC CURB AND GUTTER	4	\$55	1	20	\$1,092	\$4,495	<b>\$7,000</b>
2968 GRAMERCY	34.100842 -117.751495	REMOVE AND RECONSTRUCT PCC CURB AND GUTTER	4	\$55	1	30	\$1,638	\$6,743	<b>\$10,500</b>
2926 GRAMERCY	34.099911 -117.751473	REMOVE AND RECONSTRUCT PCC CURB AND GUTTER	4	\$55	1	30	\$1,638	\$6,743	<b>\$10,500</b>
2909 GLENCREST	34.099537 -117.750702	REMOVE AND RECONSTRUCT PCC CURB AND GUTTER	4	\$55	1	50	\$2,730	\$11,238	<b>\$17,400</b>
THOMPSON CREEK	34.095150 -117.754532	REMOVE AND RECONSTRUCT PCC CURB	4	\$31	1	30	\$940	\$3,870	<b>\$6,000</b>
2807 Metropolitan Pl	34.097385 -117.752808	REMOVE AND RECONSTRUCT PCC CURB	4	\$31	1	10	\$313	\$1,290	<b>\$2,000</b>
2806 Metropolitan Pl	34.097343 -117.752647	REMOVE AND RECONSTRUCT PCC CURB	4	\$31	1	10	\$313	\$1,290	<b>\$2,000</b>
225 HARRISON	34.099418 -117.752997	GRIND PCC SIDEWALK	4	\$5	1	5	\$23	\$94	<b>\$100</b>
207 HARRISON	34.099406 -117.752667	GRIND PCC SIDEWALK	4	\$5	1	5	\$23	\$94	<b>\$100</b>



Public Right-of-Way ADA Transition Plan Report

50 FT S/O TATE ST. ORANGE GROVE	34.077704 -117.748579	GRIND PCC SIDEWALK	4	\$5	1	5	\$23	\$94	<b>\$100</b>
50 FT S/O TATE ST. ORANGE GROVE	34.077704 -117.748579	GRIND PCC SIDEWALK	4	\$5	1	5	\$23	\$94	<b>\$100</b>
50 FT S/O TATE ST. ORANGE GROVE	34.077704 -117.748579	GRIND PCC SIDEWALK	4	\$5	1	5	\$23	\$94	<b>\$100</b>
2925 GRAYBURN	34.099815 -117.752602	GRIND PCC SIDEWALK	4	\$5	1	5	\$23	\$94	<b>\$100</b>
2951 GRAYBURN	34.100285 -117.752602	GRIND PCC SIDEWALK	4	\$5	1	10	\$46	\$189	<b>\$300</b>
244 HICKORY	34.100826 -117.752182	GRIND PCC SIDEWALK	4	\$5	1	10	\$46	\$189	<b>\$300</b>
237 HICKORY	34.100964 -117.752075	GRIND PCC SIDEWALK	4	\$5	1	5	\$23	\$94	<b>\$100</b>
2951 GRAMERCY	34.100426 -117.751640	GRIND PCC SIDEWALK	4	\$5	1	10	\$46	\$189	<b>\$300</b>
2950 GRAMERCY	34.100426 -117.751473	GRIND PCC SIDEWALK	4	\$5	1	5	\$23	\$94	<b>\$100</b>





Public Right-of-Way ADA Transition Plan Report

2958 GRAMERCY	34.100597 -117.751473	GRIND PCC SIDEWALK	4	\$5	1	5	\$23	\$94	<b>\$100</b>
2940 GLENCREST	34.100277 -117.750542	GRIND PCC SIDEWALK	4	\$5	1	5	\$23	\$94	<b>\$100</b>
227 TATE	34.078602 -117.750374	GRIND PCC SIDEWALK	4	\$5	1	5	\$23	\$94	<b>\$100</b>
243 TATE	34.078411 -117.749985	GRIND PCC SIDEWALK	4	\$5	1	10	\$46	\$189	<b>\$300</b>
251 TATE	34.078312 -117.749794	GRIND PCC SIDEWALK	4	\$5	1	5	\$23	\$94	<b>\$100</b>
267 TATE	34.078121 -117.749413	GRIND PCC SIDEWALK	4	\$5	1	5	\$23	\$94	<b>\$100</b>
1770 ORANGE GROVE	34.076172 -117.749298	GRIND PCC SIDEWALK	4	\$5	1	6	\$28	\$113	<b>\$200</b>
275 TATE	34.078030 -117.749222	GRIND PCC SIDEWALK	4	\$5	1	10	\$46	\$189	<b>\$300</b>
ORANGE GROVE & TATE	34.077652 -117.748741	GRIND PCC SIDEWALK	4	\$5	1	10	\$46	\$189	<b>\$300</b>





Public Right-of-Way ADA Transition Plan Report

1866 ORANGE GROVE	34.077740 -117.748467	GRIND PCC SIDEWALK	4	\$5	1	12	\$55	\$227	<b>\$400</b>
225 W Harrison Ave	34.099419 -117.752998	EXCAVATE, GRADE, AND CONSTRUCT RETAINING CURB OR SLOUGH WALL	4	\$43	1	10	\$433	\$1,781	<b>\$2,800</b>
211 W Harrison Ave	34.099407 -117.752739	EXCAVATE, GRADE, AND CONSTRUCT RETAINING CURB OR SLOUGH WALL	4	\$43	1	10	\$433	\$1,781	<b>\$2,800</b>
147 Pistacia Ln	34.098942 -117.750938	EXCAVATE, GRADE, AND CONSTRUCT RETAINING CURB OR SLOUGH WALL	4	\$43	1	20	\$866	\$3,563	<b>\$5,500</b>
1757 ORANGE GROVE	34.075970 -117.749588	EXCAVATE, GRADE, AND CONSTRUCT PCC CURB AND GUTTER	4	\$89	1	30	\$2,663	\$10,961	<b>\$17,000</b>



A BUREAU VERITAS GROUP COMPANY