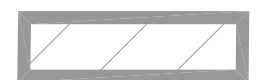











CITY OF POMONA
 COUNCIL DISTRICT 1
 COUNCILMEMBER RUBIO R. GONZALEZ
SIDEWALK - PATH OF TRAVEL CONSTRUCTION PROGRAM
 2014 - 2015



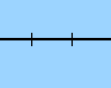







LEGEND	
	2010 CDBG ELIGIBLE BOUNDARY
	HISTORIC DISTRICT BOUNDARY




ADA Path of Travel District 1

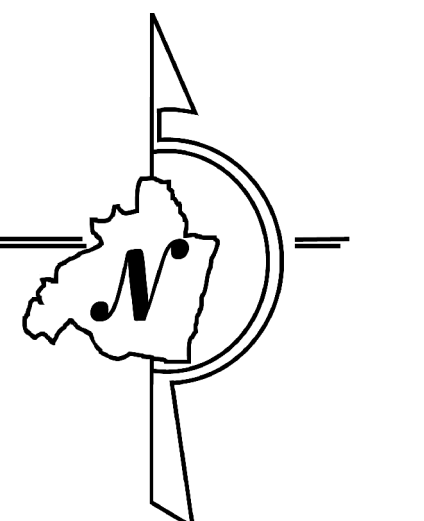

ADA Sidewalk Work

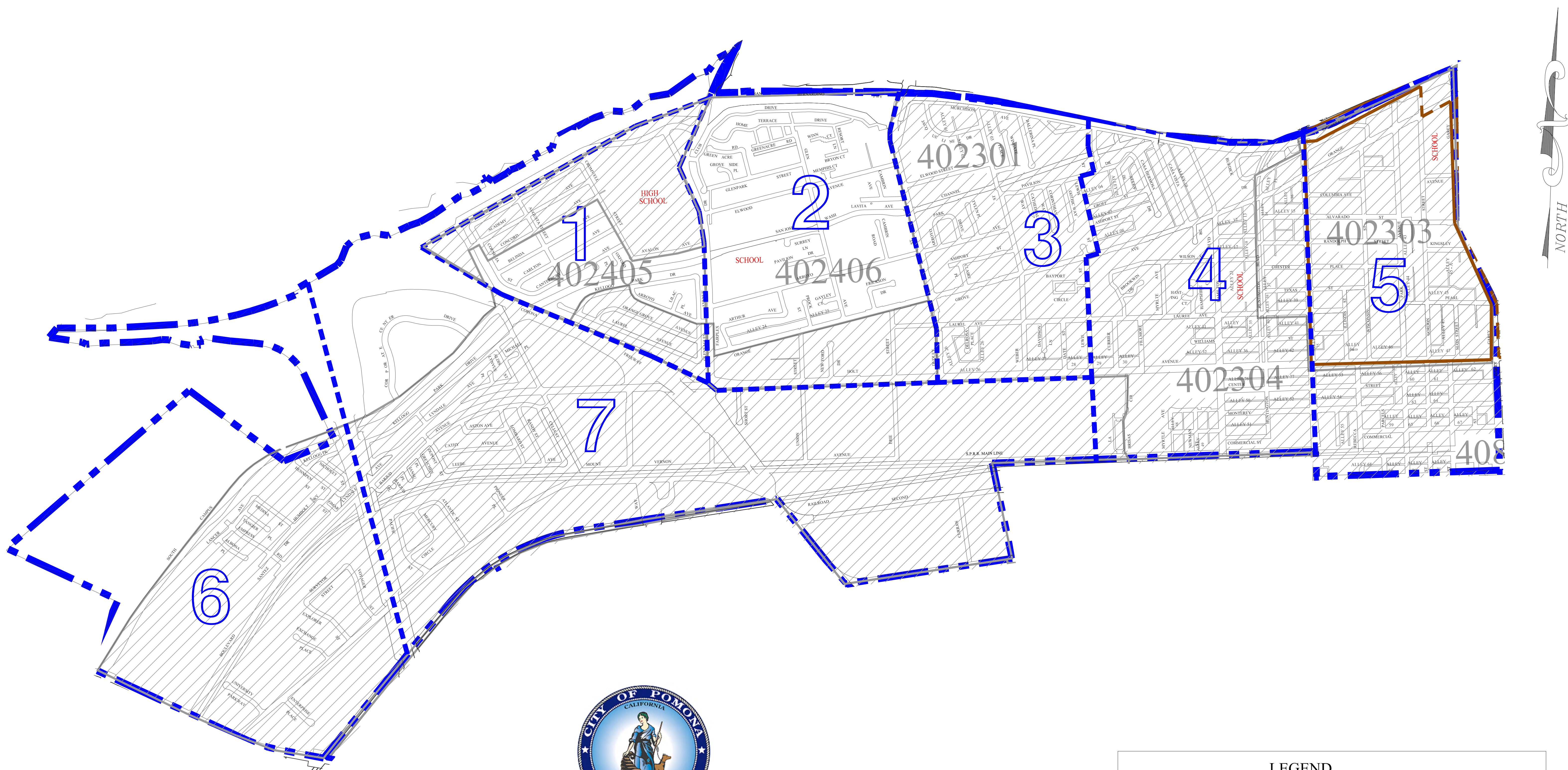
-  1 - Remove & Reconstruct PCC Sidewalk
-  2 - Excavate, Grade, & Construct New PCC Sidewalk
-  3 - Grind PCC Sidewalk
-  14 - Remove Improvements & Construct PCC Curb Ramp
-  15 - Install Detectable Curb Ramp Warning Device
-  16 - Remove Improvements, Construct PCC Alley Approach

-  Bus Stops
-  Train Stations
-  Railways
-  Streets
-  Freeways
-  Schools
-  Parks
-  Parcels
-  Council District
-  CDBG Low-Mod




Map Prepared by the GIS Department
November 17th, 2016
SidewalkWorkD1.mxd

CITY OF POMONA DISCLAIMER
The City of Pomona makes no warranty on the accuracy or content of the data shown on this map. This map shall not be reproduced or distributed without prior written consent.





CITY OF POMONA
 COUNCIL DISTRICT 1
 COUNCILMEMBER RUBIO R. GONZALEZ
SIDEWALK - PATH OF TRAVEL CONSTRUCTION PROGRAM
 2014 - 2015

LEGEND	
	2010 CDBG ELIGIBLE BOUNDARY
	HISTORIC DISTRICT BOUNDARY

DISTRICT 1, GROUP 1

Sidewalk Program 14/15

District 1 Group 1	ITEM 1			ITEM 2			ITEM 3	ITEM 4	ITEM 5	ITEM 6	ITEM 7	ITEM 8	ITEM 9	ITEM 10	ITEM 11	ITEM 12	ITEM 13	ITEM 14	ITEM 15	ITEM 16	ITEM 17	NOTES
	REMOVE AND RECONSTRUCT PCC SIDEWALK	EXCAVATE, GRADE, AND CONSTRUCT NEW PCC SIDEWALK	GRIND PCC SIDEWALK	REMOVE EXISTING IMPROVEMENTS AND CONSTRUCT DRIVEWAY APPROACH	EXCAVATE, GRADE, AND CONSTRUCT RETAINING CURB OR SLOUGH WALL	ROOT SHAVE	REMOVE TREE	REMOVE AND RELOCATE FENCE	REMOVE AND RELOCATE EXISTING WATER METER	REMOVE AND RELOCATE EXISTING TRAFFIC SIGN OR MAIL BOX	REMOVE AND RECONSTRUCT PCC CURB	REMOVE AND RECONSTRUCT PCC CURB AND GUTTER	EXCAVATE, GRADE, AND CONSTRUCT PCC CURB AND GUTTER	REMOVE IMPROVEMENTS AND CONSTRUCT PCC CURB RAMP	INSTALL DETECTABLE WARNING DEVICE ON EXIST. CURB RAMP	REMOVE EXISTING IMPROVEMENTS AND CONSTRUCT PCC ALLEY APPROACH	REMOVE AND RECONSTRUCT PCC CROSS GUTTER					
STREET	NEAREST ADDRESS	L (LF)	W (LF)	AREA (SF)	L (LF)	W (LF)	AREA (SF)	LF	SF	LF	EA	EA	LF	EA	EA	LF	LF	LF	EA	EA	EA	SF
UNIT PRICE				\$12.00			\$12.00	\$10.00	\$12.00	\$30.00	\$100.00	\$5,000.00	\$35.00	\$500.00	\$200.00	\$35.00	\$50.00	\$80.00	\$6,000.00	\$800.00	\$15,000.00	\$30.00
QUANTITIES				5795			110	182	180	0	14	0	0	0	2	0	304	58	20	21	0	728
UNIT COST				\$69,540.00			\$1,320.00	\$1,820.00	\$2,160.00	\$0.00	\$1,400.00	\$0.00	\$0.00	\$0.00	\$400.00	\$0.00	\$15,200.00	\$4,640.00	\$120,000.00	\$16,800.00	\$0.00	\$21,840.00
TOTAL COST	\$255,120.00																					

Murchison Ave: Ridgeway St to Augusta St

1	Murchison Ave	2301-2399																					
2	Farringdon Ave	2397	2	5	10																		
3	Farringdon Ave	2395	18	5	90												26						
4	Farringdon Ave	2389	10	5	50				100								10						
5	Farringdon Ave	2381																					
6	Farringdon Ave	2373	10	5	50												10						
7	Farringdon Ave	2365																					
8	Farringdon Ave	2357																					
9	Farringdon Ave	2349	10	5	50																		
10	Farringdon Ave	2341																					
11	Farringdon Ave	2333																					
12	Farringdon Ave	2325																					
13	Farringdon Ave	2317													1								
14	Farringdon Ave	2311																	2				Sign to be relocated (ADA clearance)
	Street Total				250	0	0	0	0	100	0	0	0	0	1	0	46	0	2	0	0	0	

Murchison Ave: Augusta St to Fairplex Dr

15	Murchison Ave/Fairplex	n/a			0														1				
1	Murchison Ave	2231-2299																					
16	Murchison Ave	2122-2228			0																		
	Murchison Ave	2157	45	8	360																		
17	Murchison Ave	2155	45	8	360			10			1						15						6" curb 24" gutter
18	Murchison Ave	2145	10	5	50																		
19	Murchison Ave	2101			0																		
20	Farringdon Ave	2293	28	5	140									1		28		2					Sign to be relocated (ADA clearance)
21	Farringdon Ave	2289			0																		
22	Farringdon Ave	2287	21	5	105																		
23	Farringdon Ave	2281			0																		
24	Farringdon Ave	2275	10	5	50																		
25	Farringdon Ave	2269	5	5	25																		
26	Farringdon Ave	2257			0																		
27	Farringdon Ave	2251			0																		
28	Farringdon Ave	2245			0																		
29	Farringdon Ave	2239			0																		
30	Farringdon Ave	2233			0																		

DISTRICT 1, GROUP 1

Sidewalk Program 14/15

	District 1 Group 1		ITEM 1			ITEM 2			ITEM 3	ITEM 4	ITEM 5	ITEM 6	ITEM 7	ITEM 8	ITEM 9	ITEM 10	ITEM 11	ITEM 12	ITEM 13	ITEM 14	ITEM 15	ITEM 16	ITEM 17	NOTES	
			REMOVE AND RECONSTRUCT PCC SIDEWALK	EXCAVATE, GRADE, AND CONSTRUCT NEW PCC SIDEWALK	GRIND PCC SIDEWALK	REMOVE EXISTING IMPROVEMENTS AND CONSTRUCT PCC DRIVEWAY APPROACH	EXCAVATE, GRADE, AND CONSTRUCT RETAINING CURB OR SLOUGH WALL	ROOT SHAVE	REMOVE TREE	REMOVE AND RELOCATE FENCE	RELOCATE EXISTING WATER METER	REMOVE AND RELOCATE EXISTING TRAFFIC SIGN OR MAIL BOX	REMOVE AND RECONSTRUCT PCC CURB	REMOVE AND RECONSTRUCT PCC CURB AND GUTTER	EXCAVATE, GRADE AND CONSTRUCT PCC CURB AND GUTTER	REMOVE IMPROVEMENTS AND CONSTRUCT PCC CURB RAMP	INSTALL DETECTABLE WARNING DEVICE ON EXIST. CURB RAMP	REMOVE EXISTING IMPROVEMENTS AND CONSTRUCT PCC ALLEY APPROACH	REMOVE AND RECONSTRUCT PCC CROSS GUTTER						
	STREET	NEAREST ADDRESS	L (LF)	W (LF)	AREA (SF)	L (LF)	W (LF)	AREA (SF)	LF	SF	LF	EA	EA	LF	EA	EA	LF	LF	LF	EA	EA	EA	SF		
31	Farringdon Ave	2227			0																				
32	Farringdon Ave	2221			0																				
33	Farringdon Ave	2215			0																				
34	Farringdon Ave	2211			0																				
35	Farringdon Ave	2209			0																				
36	Cromwell St	1396			0																				
37	Murchison Ave	School			0																				
38	Murchison Ave	2118			0																				
39	Murchison Ave	2100			0																				
	Street Total				1090	0	0	0	10	0	0	1	0	0	0	1	0	28	15	2	1	0	0		
	Murchison Ave Total				1340	0	0	0	10	100	0	1	0	0	2	0	74	15	4	1	0	0			

Farringdon Ave: Cornelia St to Augusta St

40	Cornelia St	1395			0																				
41	Farringdon Ave	2397	2	5	10																				Low water meter
42	Farringdon Ave	2395			0																				
43	Farringdon Ave	2389			0																				
44	Farringdon Ave	2381			0																				
45	Farringdon Ave	2373			0																				
46	Farringdon Ave	2365			0																				
47	Farringdon Ave	2357			0																				
48	Farringdon Ave	2349			0																				
49	Farringdon Ave	2341			0																				
50	Farringdon Ave	2333			0																				
51	Farringdon Ave	2325			0																				
52	Farringdon Ave	2317			0																				
53	Farringdon Ave	2311			0															1					
54	Farringdon Ave	2398			0																				
55	Farringdon Ave	2390			0																				
56	Farringdon Ave	2382			0																				
57	Farringdon Ave	2374			0																				
58	Farringdon Ave	2366			0																				
59	Farringdon Ave	2358			0																				
60	Farringdon Ave	2350			0																				
61	Farringdon Ave	2342			0																				
62	Farringdon Ave	2334			0																				
63	Farringdon Ave	2326			0																				
64	Farringdon Ave	2318			0																				
65	Farringdon Ave	2310			0																1				
	Street Total				10	0	0	0	0	0	0	0	0	0	0	0	0	0	0	2	0	0	0		

Farringdon Ave: Augusta St to Cromwell St

66	Farringdon Ave	2293																							700 X-gutter severely cracked and ponding
67	Farringdon Ave	2289			0																				
68	Farringdon Ave	2287			0																				

DISTRICT 1, GROUP 1

Sidewalk Program 14/15

	District 1 Group 1		ITEM 1			ITEM 2			ITEM 3	ITEM 4	ITEM 5	ITEM 6	ITEM 7	ITEM 8	ITEM 9	ITEM 10	ITEM 11	ITEM 12	ITEM 13	ITEM 14	ITEM 15	ITEM 16	ITEM 17	NOTES	
			REMOVE AND RECONSTRUCT PCC SIDEWALK	EXCAVATE, GRADE, AND CONSTRUCT NEW PCC SIDEWALK	GRIND PCC SIDEWALK	REMOVE EXISTING IMPROVEMENTS AND CONSTRUCT PCC DRIVEWAY APPROACH	EXCAVATE, GRADE, AND CONSTRUCT RETAINING CURB OR SLOUGH WALL	ROOT SHAVE	REMOVE TREE	REMOVE AND RELOCATE FENCE	REMOVE AND RELOCATE EXISTING WATER METER	REMOVE AND RELOCATE EXISTING TRAFFIC SIGN OR MAIL BOX	REMOVE AND RECONSTRUCT PCC CURB	REMOVE AND RECONSTRUCT PCC CURB AND GUTTER	EXCAVATE, GRADE AND CONSTRUCT PCC CURB AND GUTTER	REMOVE IMPROVEMENTS AND CONSTRUCT PCC CURB RAMP	INSTALL DETECTABLE WARNING DEVICE ON EXIST. CURB RAMP	REMOVE EXISTING IMPROVEMENTS AND CONSTRUCT PCC ALLEY APPROACH	REMOVE AND RECONSTRUCT PCC CROSS GUTTER						
	STREET	NEAREST ADDRESS	L (LF)	W (LF)	AREA (SF)	L (LF)	W (LF)	AREA (SF)	LF	SF	LF	EA	EA	LF	EA	EA	LF	LF	LF	EA	EA	EA	SF		
69	Farringdon Ave	2281			0																				
70	Farringdon Ave	2275			0																				
71	Farringdon Ave	2269			0																				
72	Farringdon Ave	2263	15	5	75							1												Check ROW for Root Shave	
73	Farringdon Ave	2257			0																				
74	Farringdon Ave	2251			0																				
75	Farringdon Ave	2245			0																				
76	Farringdon Ave	2239			0																				
77	Farringdon Ave	2233			0																				
78	Farringdon Ave	2227			0																				
79	Farringdon Ave	2221			0																				
80	Farringdon Ave	2215			0																				
81	Farringdon Ave	2211			0																				
82	Farringdon Ave	2209			0																				
83	Cromwell St	1396			0																				
84	Farringdon Ave	2294	20	6	120				5									35		1				28" 8" curb 18" gutter	
85	Farringdon Ave	2290			0																				
86	Farringdon Ave	2288			0																				
87	Farringdon Ave	2282			0																				
88	Farringdon Ave	2276			0																				
89	Farringdon Ave	2270			0																				
90	Farringdon Ave	2264			0																				
91	Farringdon Ave	2258	10	5	50																				
92	Farringdon Ave	2252			0																				
93	Farringdon Ave	2246			0																				
94	Farringdon Ave	2240			0																				
95	Farringdon Ave	2234			0																				
96	Farringdon Ave	2228			0																				
97	Farringdon Ave	2222			0																				
98	Farringdon Ave	2216	20	5	100																				
99	Farringdon Ave	2210			0																				
	Farringdon Ave	2205	10	5	50																				
	Street Total				395	0	0	0	5	0	0	1	0	0	0	0	0	35	0	1	0	0	0	728	
	Farringdon Ave Total				405	0	0	0	5	0	0	1	0	0	0	0	0	35	0	3	0	0	0	728	
Academy Ave: Ridgeway St to Augusta St																									
100	Cornelia St	1365			0																				
101	Academy Ave	2393			0																				
102	Academy Ave	2385			0																				
103	Academy Ave	2377			0																				
104	Academy Ave	2369			0																				
105	Academy Ave	2361			0																				

DISTRICT 1, GROUP 1

Sidewalk Program 14/15

	District 1 Group 1		ITEM 1			ITEM 2			ITEM 3	ITEM 4	ITEM 5	ITEM 6	ITEM 7	ITEM 8	ITEM 9	ITEM 10	ITEM 11	ITEM 12	ITEM 13	ITEM 14	ITEM 15	ITEM 16	ITEM 17	NOTES	
			REMOVE AND RECONSTRUCT PCC SIDEWALK	EXCAVATE, GRADE, AND CONSTRUCT NEW PCC SIDEWALK	GRIND PCC SIDEWALK	REMOVE EXISTING IMPROVEMENTS AND CONSTRUCT PCC DRIVEWAY APPROACH	EXCAVATE, GRADE, AND CONSTRUCT RETAINING CURB OR SLOUGH WALL	ROOT SHAVE	REMOVE TREE	REMOVE AND RELOCATE FENCE	RELOCATE EXISTING WATER METER	REMOVE AND RELOCATE EXISTING TRAFFIC SIGN OR MAIL BOX	REMOVE AND RECONSTRUCT PCC CURB	REMOVE AND RECONSTRUCT PCC CURB AND GUTTER	EXCAVATE, GRADE, AND CONSTRUCT PCC CURB AND GUTTER	REMOVE IMPROVEMENTS AND CONSTRUCT PCC CURB RAMP	INSTALL DETECTABLE WARNING DEVICE ON EXIST. CURB RAMP	REMOVE EXISTING IMPROVEMENTS AND CONSTRUCT PCC ALLEY APPROACH	REMOVE AND RECONSTRUCT PCC CROSS GUTTER						
	STREET	NEAREST ADDRESS	L (LF)	W (LF)	AREA (SF)	L (LF)	W (LF)	AREA (SF)	LF	SF	LF	EA	EA	LF	EA	EA	LF	LF	LF	EA	EA	EA	SF		
106	Academy Ave	2353			0																				
107	Academy Ave	2345			0																				
108	Academy Ave	2337			0																				
109	Academy Ave	2329			0																				
110	Academy Ave	2323			0																				
111	Academy Ave	2311			0																				
112	Academy Ave	2305			0																				
113	Cornelia St	1343			0																				
114	Academy Ave	2394			0																				
115	Academy Ave	2386			0																				
116	Academy Ave	2378			0																				
117	Academy Ave	2370			0																				
118	Academy Ave	2362			0																				
119	Academy Ave	2354			0																				
120	Academy Ave	2346			0																				
121	Academy Ave	2338			0																				
122	Academy Ave	2330			0																				
123	Academy Ave	2324			0																				
124	Academy Ave	2312			0																				
125	Academy Ave	2306			0																				
	Street Total				0	0	0	0	0	0	0	0	0	0	0	0	0	0	0	0	0	0	0	0	

Academy Ave: Augusta St to Cromwell St

126	Academy Ave	2291																							
127	Academy Ave	2285																							
128	Academy Ave	2279																							
129	Academy Ave	2273																							
130	Academy Ave	2267																							
131	Academy Ave	2261																							
132	Academy Ave	2255																							
133	Academy Ave	2249																							
134	Academy Ave	2243																							
135	Academy Ave	2237																							
136	Academy Ave	2231																							
137	Academy Ave	2227																							
138	Academy Ave	2221																							
139	Academy Ave	2215																							
140	Academy Ave	2209																							
141	Academy Ave	2203																							
142	Academy Ave	2292																							
143	Academy Ave	2286																							
144	Academy Ave	2280																							
145	Academy Ave	2274																							
146	Academy Ave	2268																							
147	Academy Ave	2262																							

DISTRICT 1, GROUP 1

Sidewalk Program 14/15

	District 1 Group 1		ITEM 1			ITEM 2			ITEM 3	ITEM 4	ITEM 5	ITEM 6	ITEM 7	ITEM 8	ITEM 9	ITEM 10	ITEM 11	ITEM 12	ITEM 13	ITEM 14	ITEM 15	ITEM 16	ITEM 17	NOTES	
			REMOVE AND RECONSTRUCT PCC SIDEWALK	EXCAVATE, GRADE, AND CONSTRUCT NEW PCC SIDEWALK	GRIND PCC SIDEWALK	REMOVE EXISTING IMPROVEMENTS AND CONSTRUCT PCC DRIVEWAY APPROACH	EXCAVATE, GRADE, AND CONSTRUCT RETAINING CURB OR SLOUGH WALL	ROOT SHAVE	REMOVE TREE	REMOVE AND RELOCATE FENCE	REMOVE AND RELOCATE EXISTING WATER METER	REMOVE AND RELOCATE EXISTING TRAFFIC SIGN OR MAIL BOX	REMOVE AND RECONSTRUCT PCC CURB	REMOVE AND RECONSTRUCT PCC CURB AND GUTTER	EXCAVATE, GRADE AND CONSTRUCT PCC CURB AND GUTTER	REMOVE IMPROVEMENTS AND CONSTRUCT PCC CURB RAMP	INSTALL DETECTABLE WARNING DEVICE ON EXIST. CURB RAMP	REMOVE EXISTING IMPROVEMENTS AND CONSTRUCT PCC ALLEY APPROACH	REMOVE AND RECONSTRUCT PCC CROSS GUTTER						
	STREET	NEAREST ADDRESS	L (LF)	W (LF)	AREA (SF)	L (LF)	W (LF)	AREA (SF)	LF	SF	LF	EA	EA	LF	EA	EA	LF	LF	LF	EA	EA	EA	SF		
148	Academy Ave	2256																							
149	Academy Ave	2250																							
150	Academy Ave	2244																							
151	Academy Ave	2238																							
152	Academy Ave	2232																							
153	Academy Ave	2228																							
154	Academy Ave	2222																							
155	Academy Ave	2216																							
156	Academy Ave	2210																							
157	Academy Ave	2204																							
	Street Total				0	0	0	0		0	0	0	0	0	0	0	0	0	0	0	0	0	0	0	
	Academy Ave Total				0	0	0	0	0	0	0	0	0	0	0	0	0	0	0	0	0	0	0	0	

Concord Ave: Cornelia St to Augusta St

158	Augusta (Concord Ave to Belinda)	2395			0																				
159	Concord Ave	2395																							
160	Concord Ave	2387			0																				
161	Concord Ave	2379			0																				
162	Concord Ave	2371			0																				
163	Concord Ave	2363	20	5	100							1						15							Check ROW for root shave
164	Concord Ave	2355			0																				
165	Concord Ave	2347	5	5	25																				Adjust W.M
166	Concord Ave	2339	15	5	75																				
167	Concord Ave	2331			0																				
168	Concord Ave	2325			0																				
169	Concord Ave	2315			0				5																
170	Concord Ave	2303			0																1				
171	Concord Ave	2394			0																				
172	Concord Ave	2386			0																				
173	Concord Ave	2378			0																				
174	Concord Ave	2370			0																				
175	Concord Ave	2362			0																				
176	Concord Ave	2354			0																				
177	Concord Ave	2346			0																				
178	Concord Ave	2338			0																				
179	Concord Ave	2330			0																				
180	Concord Ave	2324			0																				
181	Concord Ave	2316			0																				
182	Concord Ave	2304			0																				
	Street Total				200	0	0	0	5	0	0	1	0	0	0	0	0	15	0	2	0	0	0	0	

Concord Ave: Augusta St to Cromwell St

183	Concord Ave	2297			0																1				
184	Concord Ave	2291			0																				
185	Concord Ave	2285			0				5																

DISTRICT 1, GROUP 1
Sidewalk Program 14/15

ITEM 1	ITEM 2			ITEM 3	ITEM 4	ITEM 5	ITEM 6	ITEM 7	ITEM 8	ITEM 9	ITEM 10	ITEM 11	ITEM 12	ITEM 13	ITEM 14	ITEM 15	ITEM 16	ITEM 17	NOTES				
	REMOVE AND RECONSTRUCT PCC SIDEWALK	EXCAVATE, GRADE, AND CONSTRUCT NEW PCC SIDEWALK	GRIND PCC SIDEWALK																	REMOVE EXISTING IMPROVEMENTS AND CONSTRUCT PCC DRIVEWAY APPROACH	EXCAVATE, GRADE, AND CONSTRUCT RETAINING CURB OR SLOUGH WALL	ROOT SHAVE	REMOVE TREE
STREET	NEAREST ADDRESS	L (LF)	W (LF)	AREA (SF)	L (LF)	W (LF)	AREA (SF)	LF	SF	LF	EA	EA	LF	EA	EA	LF	LF	LF	EA	EA	EA	SF	
186	Concord Ave	2281	5	5	25																		Adjust W.M to Grade
187	Concord Ave	2273			0																		
188	Concord Ave	2267			0																		
189	Concord Ave	2261			0																		
190	Concord Ave	2255			0																		
191	Concord Ave	2249			0																		
192	Concord Ave	2243			0																		
193	Concord Ave	2237			0																		
194	Concord Ave	2231	25	5	125						1						20						Check ROW for root shave
195	Concord Ave	2225			0																		
196	Concord Ave	2219			0																		
197	Concord Ave	2213			0																		
198	Concord Ave	2201	15	5	75																		
199	Concord Ave	2298	15	5	75																		
200	Concord Ave	2292			0																		
201	Concord Ave	2286			0																		
202	Concord Ave	2280			0																		
203	Concord Ave	2274			0																		
204	Concord Ave	2268			0																		
205	Concord Ave	2262			0																		
206	Concord Ave	2256	2	5	10																		Adjust W.M to grade
207	Concord Ave	2250	2	5	10																		Adjust W.M to grade
208	Concord Ave	2244			0																		
209	Concord Ave	2238			0																		
210	Concord Ave	2232			0																		
211	Concord Ave	2226			0																		
212	Concord Ave	2220			0																		
213	Concord Ave	2214			0																		
214	Concord Ave	2204			0					5													
Street Total					320	0	0	0	10	0	0	1	0	0	0	0	20	0	2	0	0	0	0
Concord Ave Total					520	0	0	0	15	0	0	2	0	0	0	0	35	0	4	0	0	0	0

Belinda Ave: Cornelia St to Augusta St

215	Belinda Ave	2399			0					5													
216	Belinda Ave	2391			0					5													
217	Belinda Ave	2383			0																		
218	Belinda Ave	2375			0																		
219	Belinda Ave	2367			0																		
220	Belinda Ave	2359			0																		
221	Belinda Ave	2351			0																		
222	Belinda Ave	2343			0																		
223	Belinda Ave	2335			0																		
224	Belinda Ave	2327	15	5	75																		
225	Belinda Ave	2319			0																		
226	Belinda Ave	2307	50	6	300																		
227	Belinda Ave	2398			0																		

DISTRICT 1, GROUP 1

Sidewalk Program 14/15

	District 1 Group 1		ITEM 1			ITEM 2			ITEM 3	ITEM 4	ITEM 5	ITEM 6	ITEM 7	ITEM 8	ITEM 9	ITEM 10	ITEM 11	ITEM 12	ITEM 13	ITEM 14	ITEM 15	ITEM 16	ITEM 17	NOTES	
			REMOVE AND RECONSTRUCT PCC SIDEWALK	EXCAVATE, GRADE, AND CONSTRUCT NEW PCC SIDEWALK	GRIND PCC SIDEWALK	REMOVE EXISTING IMPROVEMENTS AND CONSTRUCT PCC DRIVEWAY APPROACH	EXCAVATE, GRADE, AND CONSTRUCT RETAINING CURB OR SLOUGH WALL	ROOT SHAVE	REMOVE TREE	REMOVE AND RELOCATE FENCE	REMOVE AND RELOCATE EXISTING WATER METER	REMOVE AND RELOCATE EXISTING TRAFFIC SIGN OR MAIL BOX	REMOVE AND RECONSTRUCT PCC CURB	REMOVE AND RECONSTRUCT PCC CURB AND GUTTER	EXCAVATE, GRADE, AND CONSTRUCT PCC CURB AND GUTTER	REMOVE IMPROVEMENTS AND CONSTRUCT PCC CURB RAMP	INSTALL DETECTABLE WARNING DEVICE ON EXIST. CURB RAMP	REMOVE EXISTING IMPROVEMENTS AND CONSTRUCT PCC ALLEY APPROACH	REMOVE AND RECONSTRUCT PCC CROSS GUTTER						
	STREET	NEAREST ADDRESS	L (LF)	W (LF)	AREA (SF)	L (LF)	W (LF)	AREA (SF)	LF	SF	LF	EA	EA	LF	EA	EA	LF	LF	LF	EA	EA	EA	SF		
228	Belinda Ave	2390			0																				
229	Belinda Ave	2382			0																				
230	Belinda Ave	2374			0																				
231	Belinda Ave	2366			0																				
232	Belinda Ave	2358			0																				
233	Belinda Ave	2350			0				5																
234	Belinda Ave	2342			0																				
235	Belinda Ave	2334			0																				
236	Belinda Ave	2326			0																				
237	Belinda Ave	2318			0																				
238	Belinda Ave	2306	20	5	100																1				
	Street Total				475	0	0	0	15	0	0	0	0	0	0	0	0	0	0	0	2	0	0	0	

Belinda Ave: Augusta St to Cromwell St

239	Belinda Ave	2291			0																1				
240	Belinda Ave	2285			0																				
241	Belinda Ave	2279	10	5	50																				
242	Belinda Ave	2273			0																				
243	Belinda Ave	2267	15	5	75																				
244	Belinda Ave	2261			0																				
245	Belinda Ave	2255			0																				
246	Belinda Ave	2249			0																				
247	Belinda Ave	2243			0																				
248	Belinda Ave	2237			0				5																
249	Belinda Ave	2231			0																				
250	Belinda Ave	2225			0																				
251	Belinda Ave	2219	10	5	50																				
252	Belinda Ave	2213			0																				
253	Belinda Ave	2207			0																				
254	Belinda Ave	2201	25	5	125																				
255	Belinda Ave	2296			0																1				
256	Belinda Ave	2290			0																				
257	Belinda Ave	2284			0				5																
258	Belinda Ave	2278			0																				
259	Belinda Ave	2272			0																				
260	Belinda Ave	2266			0																				
261	Belinda Ave	2260	15	5	75																				
262	Belinda Ave	2254			0																				
263	Belinda Ave	2248	10	5	50							1													
264	Belinda Ave	2242			0																				
265	Belinda Ave	2236			0																				
266	Belinda Ave	2230			0																				
267	Belinda Ave	2224	12	5	60																				
268	Belinda Ave	2218			0																				
269	Belinda Ave	2212			0																				
270	Belinda Ave	2206			0																				
	Street Total				485	0	0	0	10	0	0	1	0	0	0	0	0	0	0	0	2	0	0	0	

DISTRICT 1, GROUP 1

Sidewalk Program 14/15

District 1	Group 1	ITEM 1			ITEM 2			ITEM 3	ITEM 4	ITEM 5	ITEM 6	ITEM 7	ITEM 8	ITEM 9	ITEM 10	ITEM 11	ITEM 12	ITEM 13	ITEM 14	ITEM 15	ITEM 16	ITEM 17	NOTES
		REMOVE AND RECONSTRUCT PCC SIDEWALK	EXCAVATE, GRADE, AND CONSTRUCT NEW PCC SIDEWALK	GRIND PCC SIDEWALK	REMOVE EXISTING IMPROVEMENTS AND CONSTRUCT PCC DRIVEWAY APPROACH	EXCAVATE, GRADE, AND CONSTRUCT RETAINING CURB OR SLOUGH WALL	ROOT SHAVE	REMOVE TREE	REMOVE AND RELOCATE FENCE	REMOVE AND RELOCATE EXISTING WATER METER	REMOVE AND RELOCATE EXISTING TRAFFIC SIGN OR MAIL BOX	REMOVE AND RECONSTRUCT PCC CURB	REMOVE AND RECONSTRUCT PCC CURB AND GUTTER	EXCAVATE, GRADE AND CONSTRUCT PCC CURB AND GUTTER	REMOVE IMPROVEMENTS AND CONSTRUCT PCC CURB RAMP	INSTALL DETECTABLE WARNING DEVICE ON EXIST. CURB RAMP	REMOVE EXISTING IMPROVEMENTS AND CONSTRUCT PCC ALLEY APPROACH	REMOVE AND RECONSTRUCT PCC CROSS GUTTER					
STREET	NEAREST ADDRESS	L (LF)	W (LF)	AREA (SF)	L (LF)	W (LF)	AREA (SF)	LF	SF	LF	EA	EA	LF	EA	EA	LF	LF	LF	EA	EA	EA	SF	
Belinda Ave Total				960	0	0	0	25	0	0	1		0	0	0	0	0	0	4	0	0	0	

Carlton Ave: Cornelia St to Augusta St

271	Carlton Ave	2393		0																		
272	Carlton Ave	2381		0																		
273	Carlton Ave	2373		0																		
274	Carlton Ave	2365		0																		
275	Carlton Ave	2357		0																		
276	Carlton Ave	2349		0																		
277	Carlton Ave	2337		0																		
278	Carlton Ave	2325		0																		
279	Carlton Ave	2317		0																		
280	Carlton Ave	2309		0															1			
281	Carlton Ave	2386	38	5	190						1											Check ROW for root shave
282	Carlton Ave	2378		0																		
283	Carlton Ave	2366		0																		
284	Carlton Ave	2358	20	5	100																	
285	Carlton Ave	2350		0																		
286	Carlton Ave	2338		0																		
287	Carlton Ave	2326		0																		
288	Carlton Ave	2318		0				5														
289	Carlton Ave	2310	10	5	50														1			
	Street Total			340	0	0	0	5	0	0	1	0	0	0	0	0	0	0	2	0	0	0

Carlton Ave: Augusta St to Cromwell St

290	Carlton Ave	2295		0															1			
291	Carlton Ave	2289		0																		
292	Carlton Ave	2283		0																		
293	Carlton Ave	2277		0																		
294	Carlton Ave	2271	10	5	50																	
295	Carlton Ave	2265		0																		
296	Carlton Ave	2259		0																		
297	Carlton Ave	2253		0				10														
298	Carlton Ave	2247		0				5														
299	Carlton Ave	2241		0																		
300	Carlton Ave	2235		0																		
301	Carlton Ave	2229		0																		
302	Carlton Ave	2223		0																		
303	Carlton Ave	2217		0																		
304	Carlton Ave	2211		0																		
305	Carlton Ave	2205		0																		
306	Carlton Ave	2290		0															1			
307	Carlton Ave	2284		0																		
308	Carlton Ave	2278		0																		
309	Carlton Ave	2272		0																		
310	Carlton Ave	2266		0																		

DISTRICT 1, GROUP 1

Sidewalk Program 14/15

	District 1 Group 1		ITEM 1			ITEM 2			ITEM 3	ITEM 4	ITEM 5	ITEM 6	ITEM 7	ITEM 8	ITEM 9	ITEM 10	ITEM 11	ITEM 12	ITEM 13	ITEM 14	ITEM 15	ITEM 16	ITEM 17	NOTES	
			REMOVE AND RECONSTRUCT PCC SIDEWALK	EXCAVATE, GRADE, AND CONSTRUCT NEW PCC SIDEWALK	GRIND PCC SIDEWALK	REMOVE EXISTING IMPROVEMENTS AND CONSTRUCT PCC DRIVEWAY APPROACH	EXCAVATE, GRADE, AND CONSTRUCT RETAINING CURB OR SLOUGH WALL	ROOT SHAVE	REMOVE TREE	REMOVE AND RELOCATE FENCE	RELOCATE EXISTING WATER METER	RELOCATE EXISTING TRAFFIC SIGN OR MAIL BOX	REMOVE AND RECONSTRUCT PCC CURB	REMOVE AND RECONSTRUCT PCC CURB AND GUTTER	EXCAVATE, GRADE, AND CONSTRUCT PCC CURB AND GUTTER	REMOVE IMPROVEMENTS AND CONSTRUCT PCC CURB RAMP	INSTALL DETECTABLE WARNING DEVICE ON EXIST. CURB RAMP	REMOVE EXISTING IMPROVEMENTS AND CONSTRUCT PCC ALLEY APPROACH	REMOVE AND RECONSTRUCT PCC CROSS GUTTER						
	STREET	NEAREST ADDRESS	L (LF)	W (LF)	AREA (SF)	L (LF)	W (LF)	AREA (SF)	LF	SF	LF	EA	EA	LF	EA	EA	LF	LF	LF	EA	EA	EA	SF		
311	Carlton Ave	2260			0																				
312	Carlton Ave	2254			0																				
313	Carlton Ave	2248			0				5																
314	Carlton Ave	2242	10	5	50																				
315	Carlton Ave	2236			0																				
316	Carlton Ave	2230			0																				
317	Carlton Ave	2224			0																				
318	Carlton Ave	2216			0																				
319	Carlton Ave	2212			0																				
320	Carlton Ave	2208			0																				
321	Carlton Ave	2204	10	5	50																				
	Street Total				150	0	0	0	20	0	0	0	0	0	0	0	0	0	0	2	0	0	0	0	
	Carlton Ave Total				490	0	0	0	25	0	0	1	0	0	0	0	0	0	0	4	0	0	0	0	

322	Cornelia St	1100-1198			0																				
323	Canterbury Ave	2389			0																				
324	Canterbury Ave	2377			0																				
325	Canterbury Ave	2363	25	5	125																				
326	Canterbury Ave	2351			0																				
327	Canterbury Ave	2333			0																				
328	Canterbury Ave	2321			0																				
329	Canterbury Ave	2307	15	5	75																				
330	Cornelia St	1107			0																				
331	Canterbury Ave	2396			0																				
332	Canterbury Ave	2384	10	5	50																				Adjust W.M
333	Canterbury Ave	2370			0																				
334	Canterbury Ave	2356			0																				
335	Canterbury Ave	2330			0																				
336	Canterbury Ave	2318			0																				
337	Canterbury Ave	2304	10	5	50							1													Check ROW for root shave
	Street Total				300	0	0	0	0	0	0	1	0	0	0	0	0	0	0	0	0	0	0	0	

Canterbury Ave: Augusta St to Cromwell St

338	Canterbury Ave	2297			0																				
339	Canterbury Ave	2287			0																				
340	Canterbury Ave	2279			0																				
341	Canterbury Ave	2271			0																				
342	Canterbury Ave	2263			0																				
343	Canterbury Ave	2255			0																				
344	Canterbury Ave	2247			0																				
345	Canterbury Ave	2231			0																				
346	Canterbury Ave	2223			0																				
347	Canterbury Ave	2215			0																				
348	Canterbury Ave	2213			0																				
349	Canterbury Ave	2211			0																				

DISTRICT 1, GROUP 1

Sidewalk Program 14/15

	District 1 Group 1		ITEM 1			ITEM 2			ITEM 3	ITEM 4	ITEM 5	ITEM 6	ITEM 7	ITEM 8	ITEM 9	ITEM 10	ITEM 11	ITEM 12	ITEM 13	ITEM 14	ITEM 15	ITEM 16	ITEM 17	NOTES
			REMOVE AND RECONSTRUCT PCC SIDEWALK	EXCAVATE, GRADE, AND CONSTRUCT NEW PCC SIDEWALK	GRIND PCC SIDEWALK	REMOVE EXISTING IMPROVEMENTS AND CONSTRUCT PCC DRIVEWAY APPROACH	EXCAVATE, GRADE, AND CONSTRUCT RETAINING CURB OR SLOUGH WALL	ROOT SHAVE	REMOVE TREE	REMOVE AND RELOCATE FENCE	REMOVE AND RELOCATE EXISTING WATER METER	REMOVE AND RELOCATE EXISTING TRAFFIC SIGN OR MAIL BOX	REMOVE AND RECONSTRUCT PCC CURB	REMOVE AND RECONSTRUCT PCC CURB AND GUTTER	EXCAVATE, GRADE AND CONSTRUCT PCC CURB AND GUTTER	REMOVE IMPROVEMENTS AND CONSTRUCT PCC CURB RAMP	INSTALL DETECTABLE WARNING DEVICE ON EXIST. CURB RAMP	REMOVE EXISTING IMPROVEMENTS AND CONSTRUCT PCC ALLEY APPROACH	REMOVE AND RECONSTRUCT PCC CROSS GUTTER					
	STREET	NEAREST ADDRESS	L (LF)	W (LF)	AREA (SF)	L (LF)	W (LF)	AREA (SF)	LF	SF	LF	EA	EA	LF	EA	EA	LF	LF	LF	EA	EA	EA	SF	
350	Canterbury Ave	2209			0																			
351	Canterbury Ave	2207			0																			
352	Canterbury Ave	2205			0																			
353	Canterbury Ave	2203			0				5															
354	Canterbury Ave	2296	10	5	50																			
355	Canterbury Ave	2288	12	5	60							1												Check ROW for root shave
356	Canterbury Ave	2280	5	5	25														5					6" curb 18" gutter
357	Canterbury Ave	2272	10	5	50																			
358	Canterbury Ave	2264			0																			
359	Canterbury Ave	2256			0				5															6" curb 18" gutter
360	Canterbury Ave	2248			0																			
361	Canterbury Ave	2240			0																			
362	Canterbury Ave	2232			0																			
363	Canterbury Ave	2224			0																			
364	Canterbury Ave	2216			0																			
365	Oxford Pl	1119			0																			
366	Oxford Pl	1113			0																			
367	Oxford Pl	1109			0																			
368	Oxford Pl	1105			0																			
369	Oxford Pl	1104			0																			
370	Oxford Pl	1108			0																			
371	Oxford Pl	1112	10	5	50							1												Check ROW for root shave
372	Oxford Pl	1118			0																			
373	Canterbury Ave	1121			0																			
	Street Total				235	0	0	0	10	0	0	2	0	0	0	0	0	0	25	0	0	0	0	
	Canterbury Ave Total				535	0	0	0	10	0	0	3	0	0	0	0	0	0	25	0	0	0	0	

Ridgeway St: Murchison Ave to Academy Ave

374	Ridgeway St	1379			0																			
375	Ridgeway St	1350-1398				22	5	110																Adjust communication pullbox to grade
376	Ridgeway St	1363			0																			
377	Cornelia St	1395			0																			
378	Cornelia St	1387			0																			
379	Cornelia St	1373			0																			
380	Cornelia St	1365			0																			
	Street Total				0	22	5	110	0	0	0	0	0	0	0	0	0	0	0	0	0	0	0	

Ridgeway St: Academy Ave to Corona Freeway

381	Ridgeway St	1357																						
382	Ridgeway St	1250-1348																						
383	Ridgeway St	1210-1248																						
384	Cornelia St	1343																		1				
385	Cornelia St	1331																						
386	Cornelia St	1319																						
387	Cornelia St	1307																						
388	Cornelia St	1295																						

DISTRICT 1, GROUP 1

Sidewalk Program 14/15

District 1	Group 1	ITEM 1			ITEM 2			ITEM 3	ITEM 4	ITEM 5	ITEM 6	ITEM 7	ITEM 8	ITEM 9	ITEM 10	ITEM 11	ITEM 12	ITEM 13	ITEM 14	ITEM 15	ITEM 16	ITEM 17	NOTES
		REMOVE AND RECONSTRUCT PCC SIDEWALK	EXCAVATE, GRADE, AND CONSTRUCT NEW PCC SIDEWALK	GRIND PCC SIDEWALK	REMOVE EXISTING IMPROVEMENTS AND CONSTRUCT PCC DRIVEWAY APPROACH	EXCAVATE, GRADE, AND CONSTRUCT RETAINING CURB OR SLOUGH WALL	ROOT SHAVE	REMOVE TREE	REMOVE AND RELOCATE FENCE	REMOVE AND RELOCATE EXISTING WATER METER	REMOVE AND RELOCATE EXISTING TRAFFIC SIGN OR MAIL BOX	REMOVE AND RECONSTRUCT PCC CURB	REMOVE AND RECONSTRUCT PCC CURB AND GUTTER	EXCAVATE, GRADE AND CONSTRUCT PCC CURB AND GUTTER	REMOVE IMPROVEMENTS AND CONSTRUCT PCC CURB RAMP	INSTALL DETECTABLE WARNING DEVICE ON EXIST. CURB RAMP	REMOVE EXISTING IMPROVEMENTS AND CONSTRUCT PCC ALLEY APPROACH	REMOVE AND RECONSTRUCT PCC CROSS GUTTER					
STREET	NEAREST ADDRESS	L (LF)	W (LF)	AREA (SF)	L (LF)	W (LF)	AREA (SF)	LF	SF	LF	EA	EA	LF	EA	EA	LF	LF	LF	EA	EA	EA	SF	
389	Cornelia St	1283																					
390	Cornelia St	1275																					
391	Cornelia St	1261																					
392	Cornelia St	1253																					
393	Cornelia St	1245																					
394	Cornelia St	1239																					
	Street Total				0	0	0	0	0	0	0	0	0	0	0	0	0	0	0	1	0	0	0
	Ridgeway St Total				0	22	5	110	0	0	0	0	0	0	0	0	0	0	0	1	0	0	0

Cornelia St: Farrington Ave to Academy Ave

395	Cornelia St	1395																					
396	Cornelia St	1387																					
397	Cornelia St	1373																					
398	Cornelia St	1365																					
399	Farrington Ave	2398																					
400	Cornelia St	1356-1398																					
401	Academy Ave	2393																					
	Street Total				0	0	0	0	0	0	0	0	0	0	0	0	0	0	0	0	0	0	0

Cornelia St: Academy Ave to Concord Ave

402	Cornelia St	1343																					
403	Cornelia St	1331																					
404	Cornelia St	1319																					
405	Cornelia St	1307																					
406	Academy Ave	2394																					
407	Cornelia St	1300-1354																					
408	Concord Ave	2395																					
	Street Total				0	0	0	0	0	0	0	0	0	0	0	0	0	0	0	0	0	0	0

Cornelia St: Concord Ave to Belinda Ave

409	Cornelia St	1307																					
410	Cornelia St	1295																					
411	Cornelia St	1283																					
412	Cornelia St	1275																					
413	Cornelia St	1261																					
414	Concord Ave	2394																					
415	Belinda Ave	2399																					
	Street Total				0	0	0	0	0	0	0	0	0	0	0	0	0	0	0	0	0	0	0

Cornelia St: Belinda Ave to Carlton Ave

416	Cornelia St	1253																					
417	Cornelia St	1245																					
418	Cornelia St	1239																					
419	Cornelia St	1231																					
420	Cornelia St	1223																					
421	Cornelia St	1211																					
422	Cornelia St	1205																					

DISTRICT 1, GROUP 1

Sidewalk Program 14/15

District 1	Group 1	ITEM 1			ITEM 2			ITEM 3	ITEM 4	ITEM 5	ITEM 6	ITEM 7	ITEM 8	ITEM 9	ITEM 10	ITEM 11	ITEM 12	ITEM 13	ITEM 14	ITEM 15	ITEM 16	ITEM 17	NOTES
		REMOVE AND RECONSTRUCT PCC SIDEWALK	EXCAVATE, GRADE, AND CONSTRUCT NEW PCC SIDEWALK	GRIND PCC SIDEWALK	REMOVE EXISTING IMPROVEMENTS AND CONSTRUCT PCC DRIVEWAY APPROACH	EXCAVATE, GRADE, AND CONSTRUCT RETAINING CURB OR SLOUGH WALL	ROOT SHAVE	REMOVE TREE	REMOVE AND RELOCATE FENCE	REMOVE AND RELOCATE EXISTING WATER METER	REMOVE AND RELOCATE EXISTING TRAFFIC SIGN OR MAIL BOX	REMOVE AND RECONSTRUCT PCC CURB	REMOVE AND RECONSTRUCT PCC CURB AND GUTTER	EXCAVATE, GRADE, AND CONSTRUCT PCC CURB AND GUTTER	REMOVE IMPROVEMENTS AND CONSTRUCT PCC CURB RAMP	INSTALL DETECTABLE WARNING DEVICE ON EXIST. CURB RAMP	REMOVE EXISTING IMPROVEMENTS AND CONSTRUCT PCC ALLEY APPROACH	REMOVE AND RECONSTRUCT PCC CROSS GUTTER					
STREET	NEAREST ADDRESS	L (LF)	W (LF)	AREA (SF)	L (LF)	W (LF)	AREA (SF)	LF	SF	LF	EA	EA	LF	EA	EA	LF	LF	LF	EA	EA	EA	SF	
423	Belinda Ave 2398																						
424	Cornelia St 1200-1256																						
425	Carlton Ave 2393																						
	Street Total			0	0	0	0	0	0	0	0	0	0	0	0	0	0	0	0	0	0	0	

Cornelia St: Carlton Ave to Canterbury Ave

426	Cornelia St 1197																					
427	Cornelia St 1163																					
428	Cornelia St 1135																					
429	Cornelia St 1107																					
430	Carlton Ave 2386																					
431	Cornelia St 1100-1198																					
432	Canterbury Ave 2389																					
	Street Total			0	0	0	0	0	0	0	0	0	0	0	0	0	0	0	0	0	0	0
	Ridgeway St Total			0	0	0	0	0	0	0	0	0	0	0	0	0	0	0	0	0	0	0

Augusta St: Murchison Ave to Concord Ave

433	Farrington Ave 2293																					
434	Farrington Ave 2294																					
435	Academy Ave 2291																					
436	Academy Ave 2292																					
437	Concord Ave 2297																					
438	Farrington Ave 2311																					
439	Farrington Ave 2310																					
440	Academy Ave 2305																					
441	Academy Ave 2306																					
442	Concord Ave 2303																					
	Street Total			0	0	0	0	0	0	0	0	0	0	0	0	0	0	0	0	0	0	0

Augusta St: Concord Ave to Canterbury Ave

443	Augusta St (Concord Ave to Belinda)															160						10" curb 18" gutter - Ponding
	Concord Ave 2298																					
444	Belinda Ave 2291																					
445	Belinda Ave 2296																					
446	Carlton Ave 2295																					
447	Carlton Ave 2290																					
448	Augusta St 1100-1198																					
449	Canterbury Ave 2297																					
450	Concord Ave 2304																					
451	Augusta St 1243-1299																					
452	Belinda Ave 2307																					
453	Belinda Ave 2306																					
454	Carlton Ave 2309																					
455	Carlton Ave 2310																					
456	Augusta St 1101-1199																					
457	Canterbury Ave 2307																					
	Street Total			0	0	0	0	0	0	0	0	0	0	0	0	160	0	0	0	0	0	0

DISTRICT 1, GROUP 1

Sidewalk Program 14/15

District 1 Group 1	ITEM 1			ITEM 2			ITEM 3	ITEM 4	ITEM 5	ITEM 6	ITEM 7	ITEM 8	ITEM 9	ITEM 10	ITEM 11	ITEM 12	ITEM 13	ITEM 14	ITEM 15	ITEM 16	ITEM 17	NOTES
	REMOVE AND RECONSTRUCT PCC SIDEWALK	EXCAVATE, GRADE, AND CONSTRUCT NEW PCC SIDEWALK		GRIND PCC SIDEWALK	REMOVE EXISTING IMPROVEMENTS AND CONSTRUCT PCC DRIVEWAY APPROACH	EXCAVATE, GRADE, AND CONSTRUCT RETAINING CURB OR SLOUGH WALL	ROOT SHAVE	REMOVE TREE	REMOVE AND RELOCATE FENCE	REMOVE AND RELOCATE EXISTING WATER METER	REMOVE AND RELOCATE EXISTING TRAFFIC SIGN OR MAIL BOX	REMOVE AND RECONSTRUCT PCC CURB	REMOVE AND RECONSTRUCT PCC CURB AND GUTTER	EXCAVATE, GRADE AND CONSTRUCT PCC CURB AND GUTTER	REMOVE IMPROVEMENTS AND CONSTRUCT PCC CURB RAMP	INSTALL DETECTABLE WARNING DEVICE ON EXIST. CURB RAMP	REMOVE EXISTING IMPROVEMENTS AND CONSTRUCT PCC ALLEY APPROACH	REMOVE AND RECONSTRUCT PCC CROSS GUTTER				
STREET	NEAREST ADDRESS	L (LF)	W (LF)	AREA (SF)	L (LF)	W (LF)	AREA (SF)	LF	SF	LF	EA	EA	LF	EA	EA	LF	LF	LF	EA	EA	EA	SF
Augusta St Total		0		0	0	0	0	0	0	0	0	0	0	0	0	0	160	0	0	0	0	0

Cromwell St: Farrington Ave to Belinda Ave

458	Cromwell St	1396		0																		
459	Cromwell St	1384		0																		
460	Cromwell St	1376		0																		
461	Cromwell St	1360	15	5	75																	
462	Cromwell St	1352	10	5	50																	
463	Cromwell St	1336		0																		
464	Cromwell St	1324		0				5														
465	Cromwell St	1314		0																		
466	Cromwell St	1306		0																		
467	Cromwell St	1298		0																		
468	Cromwell St	1286		0				5														
469	Cromwell St	1272		0																		
470	Cromwell St	1258		0																		
471	Cromwell St	1244		0				5														
472	Farrington Ave	2210		0																		
473	Academy Ave	2203		0																		
474	Academy Ave	2204		0																		
475	Concord Ave	2201		0																		
476	Concord Ave	2204		0																		
477	Belinda Ave	2201		0																		
	Street Total			125	0	0	0	15	0	0	0	0	0	0	0	0	0	0	0	0	0	0

Cromwell St: Belinda Ave to Avalon Ave

478	Cromwell St	1244		0																		
479	Cromwell St	1230		0																		
480	Cromwell St	1216		0				10														
481	Cromwell St	1202		0																		
482	Cromwell St	1180		0																		
483	Cromwell St	1168		0																		
484	Cromwell St	1156		0				5														
485	Cromwell St	1144		0				5														
486	Cromwell St	1132		0																		
487	Cromwell St	1120		0																		
488	Cromwell St	1108		0																		
489	Avalon Ave	2197		0																		
490	Belinda Ave	2206		0																		
491	Carlton Ave	2205		0																		
492	Carlton Ave	2204		0																		
493	Canterbury Ave	2203		0																		
494	Cromwell St	1121		0				5														
495	Cromwell St	1109		0																		
496	Cromwell St	1105		0																		
497	Cromwell St	1101	15	5	75																	

DISTRICT 1, GROUP 1

Sidewalk Program 14/15

ITEM 1	ITEM 2	ITEM 3	ITEM 4	ITEM 5	ITEM 6	ITEM 7	ITEM 8	ITEM 9	ITEM 10	ITEM 11	ITEM 12	ITEM 13	ITEM 14	ITEM 15	ITEM 16	ITEM 17	NOTES					
																		REMOVE AND RECONSTRUCT PCC SIDEWALK	EXCAVATE, GRADE, AND CONSTRUCT NEW PCC SIDEWALK	GRIND PCC SIDEWALK	REMOVE EXISTING IMPROVEMENTS AND CONSTRUCT PCC DRIVEWAY APPROACH	EXCAVATE, GRADE, AND CONSTRUCT RETAINING CURB OR SLOUGH WALL
STREET	NEAREST ADDRESS	L (LF)	W (LF)	AREA (SF)	L (LF)	W (LF)	AREA (SF)	LF	SF	LF	EA	EA	LF	EA	EA	LF	LF	LF	EA	EA	EA	SF
498	Avalon Ave	2196		0																		
Street Total				75	0	0	0	25	0	0	0	0	0	0	0	0	0	0	0	0	0	0
Cromwell St Total				200	0	0	0	40	0	0	0	0	0	0	0	0	0	0	0	0	0	0

Avalon Ave: Cromwell St to Fairplex Dr

499	Avalon Ave	2197		0																		
500	Avalon Ave	2185		0																		
501	Avalon Ave	2179		0																		
502	Avalon Ave	2173		0																		
503	Avalon Ave	2165		0																		
504	Avalon Ave	2161		0																		
505	Avalon Ave	2155		0																		
506	Avalon Ave	2149		0																		
507	Avalon Ave	2143	10	5	50																	
508	Avalon Ave	2137		0																		
509	Avalon Ave	2131		0																		
510	Avalon Ave	2125		0																		
511	Avalon Ave	2119		0																		
512	Avalon Ave	2113		0																		
513	Avalon Ave	2107		0																		
514	Avalon Ave	2103		0																		
515	Avalon Ave	2196		0																		
516	Avalon Ave	2192		0																		
517	Avalon Ave	2184		0																		
518	Avalon Ave	2178		0																		
519	Avalon Ave	2172		0																		
520	Avalon Ave	2164	30	5	150													8				6" curb 18" gutter
521	Avalon Ave	2160	5	5	25																	
522	Avalon Ave	2154		0																		
523	Avalon Ave	2148	6	5	30																	
524	Avalon Ave	2142		0																		
525	Avalon Ave	2136		0																		
526	Avalon Ave	2130		0																		
527	Avalon Ave	2124		0																		
528	Avalon Ave	2118		0																		
529	Avalon Ave	2112		0																		
530	Avalon Ave	2106		0																		
531	Avalon Ave	2102		0																		
Street Total				255	0	0	0	0	0	0	0	0	0	0	0	0	0	8	0	2	0	0

Kellogg Park Dr: Laurel Ave to Arroyo Dr

532	Laurel Ave	2311																				
533	Kellogg Park Dr	2295																				
534	Kellogg Park Dr	2291																				
535	Kellogg Park Dr	2287																				

DISTRICT 1, GROUP 1

Sidewalk Program 14/15

	District 1 Group 1		ITEM 1			ITEM 2			ITEM 3	ITEM 4	ITEM 5	ITEM 6	ITEM 7	ITEM 8	ITEM 9	ITEM 10	ITEM 11	ITEM 12	ITEM 13	ITEM 14	ITEM 15	ITEM 16	ITEM 17	NOTES	
			REMOVE AND RECONSTRUCT PCC SIDEWALK	EXCAVATE, GRADE, AND CONSTRUCT NEW PCC SIDEWALK	GRIND PCC SIDEWALK	REMOVE EXISTING IMPROVEMENTS AND CONSTRUCT PCC DRIVEWAY APPROACH	EXCAVATE, GRADE, AND CONSTRUCT RETAINING CURB OR SLOUGH WALL	ROOT SHAVE	REMOVE TREE	REMOVE AND RELOCATE FENCE	RELOCATE EXISTING WATER METER	REMOVE AND RELOCATE EXISTING TRAFFIC SIGN OR MAIL BOX	REMOVE AND RECONSTRUCT PCC CURB	REMOVE AND RECONSTRUCT PCC CURB AND GUTTER	EXCAVATE, GRADE, AND CONSTRUCT PCC CURB AND GUTTER	REMOVE IMPROVEMENTS AND CONSTRUCT PCC CURB RAMP	INSTALL DETECTABLE WARNING DEVICE ON EXIST. CURB RAMP	REMOVE EXISTING IMPROVEMENTS AND CONSTRUCT PCC ALLEY APPROACH	REMOVE AND RECONSTRUCT PCC CROSS GUTTER						
	STREET	NEAREST ADDRESS	L (LF)	W (LF)	AREA (SF)	L (LF)	W (LF)	AREA (SF)	LF	SF	LF	EA	EA	LF	EA	EA	LF	LF	LF	EA	EA	EA	SF		
536	Kellogg Park Dr	2279																							
537	Kellogg Park Dr	2271																							
538	Kellogg Park Dr	2263																							
539	Kellogg Park Dr	2257																							
540	Kellogg Park Dr	2249																							
541	Kellogg Park Dr	2241																							
542	Kellogg Park Dr	2235																							
543	Kellogg Park Dr	2227																							
544	Kellogg Park Dr	2219																							
545	Kellogg Park Dr	2211																							
546	Kellogg Park Dr	2205																							
547	Kellogg Park Dr	2203																							
548	Kellogg Park Dr	2298																							
549	Kellogg Park Dr	2292																							
550	Kellogg Park Dr	2288																							
551	Kellogg Park Dr	2272																							
552	Kellogg Park Dr	2264																							
553	Kellogg Park Dr	2258																							
554	Kellogg Park Dr	2250								4															
555	Kellogg Park Dr	2242																							
556	Kellogg Park Dr	2234																							
557	Kellogg Park Dr	2226																							
558	Kellogg Park Dr	2218																							
559	Kellogg Park Dr	2210																							
	Street Total				0	0	0	0	4	0	0	0	0	0	0	0	0	0	0	0	0	0	0	0	

Kellogg Park Dr: Arroyo Dr to Gleneagles Ave

560	Kellogg Park Dr	2195																								
561	Kellogg Park Dr	2189																								
562	Kellogg Park Dr	2183																								
563	Kellogg Park Dr	2177																								
564	Kellogg Park Dr	2171																								
565	Kellogg Park Dr	2165																								
566	Kellogg Park Dr	2159																								
567	Kellogg Park Dr	2153																								
568	Kellogg Park Dr	2147																								
569	Kellogg Park Dr	2141																								
570	Kellogg Park Dr	2135																								
571	Kellogg Park Dr	2129																								
572	Kellogg Park Dr	2123																								
573	Kellogg Park Dr	2117																								
574	Kellogg Park Dr	2111																								
575	Kellogg Park Dr	2105																								

DISTRICT 1, GROUP 1

Sidewalk Program 14/15

	District 1 Group 1		ITEM 1			ITEM 2			ITEM 3	ITEM 4	ITEM 5	ITEM 6	ITEM 7	ITEM 8	ITEM 9	ITEM 10	ITEM 11	ITEM 12	ITEM 13	ITEM 14	ITEM 15	ITEM 16	ITEM 17	NOTES
			REMOVE AND RECONSTRUCT PCC SIDEWALK	EXCAVATE, GRADE, AND CONSTRUCT NEW PCC SIDEWALK	GRIND PCC SIDEWALK	REMOVE EXISTING IMPROVEMENTS AND CONSTRUCT PCC DRIVEWAY APPROACH	EXCAVATE, GRADE, AND CONSTRUCT RETAINING CURB OR SLOUGH WALL	ROOT SHAVE	REMOVE TREE	REMOVE AND RELOCATE FENCE	REMOVE AND RELOCATE EXISTING WATER METER	REMOVE AND RELOCATE EXISTING TRAFFIC SIGN OR MAIL BOX	REMOVE AND RECONSTRUCT PCC CURB	REMOVE AND RECONSTRUCT PCC CURB AND GUTTER	EXCAVATE, GRADE, AND CONSTRUCT PCC CURB AND GUTTER	REMOVE IMPROVEMENTS AND CONSTRUCT PCC CURB RAMP	INSTALL DETECTABLE WARNING DEVICE ON EXIST. CURB RAMP	REMOVE EXISTING IMPROVEMENTS AND CONSTRUCT PCC ALLEY APPROACH	REMOVE AND RECONSTRUCT PCC CROSS GUTTER					
	STREET	NEAREST ADDRESS	L (LF)	W (LF)	AREA (SF)	L (LF)	W (LF)	AREA (SF)	LF	SF	LF	EA	EA	LF	EA	EA	LF	LF	LF	EA	EA	EA	SF	
576	Gleneagles Ave	1060																						
577	Kellogg Park Dr	2190																						
578	Kellogg Park Dr	2182																						
579	Kellogg Park Dr	2176																						
580	Kellogg Park Dr	2170																						
581	Kellogg Park Dr	2164																						
582	Kellogg Park Dr	2158																						
583	Kellogg Park Dr	2152																						
584	Kellogg Park Dr	2146																						
585	Kellogg Park Dr	2140																						W.M needs new cover
586	Kellogg Park Dr	2134																						
587	Kellogg Park Dr	2128																						
588	Kellogg Park Dr	2122																						
589	Kellogg Park Dr	2116																						
590	Kellogg Park Dr	2110																						
	Street Total				0	0	0	0	0	0	0	0	0	0	0	0	0	0	0	0	0	0	0	
	Kellogg Park Dr Total				0	0	0	0	4	0	0	0	0	0	0	0	0	0	0	0	0	0	0	

Laurel Ave: Gleneagles Ave to W Orange Grove Ave

591	Gleneagles Ave	678																						
592	Laurel Ave	2124																						
593	Laurel Ave	2130																						
594	Laurel Ave	2136																						
595	Laurel Ave	2142																						
596	Laurel Ave	2148																						
597	Laurel Ave	2154																						
598	Laurel Ave	2160																						
599	Laurel Ave	2166																						
600	Laurel Ave	2172																						
601	Laurel Ave	2178																						
602	Laurel Ave	2184																						
603	Laurel Ave	2190																						
604	Laurel Ave	2196																						
605	Laurel Ave	2204																						
606	Laurel Ave	2210																						
607	Laurel Ave	2216																						
608	Laurel Ave	2222																						
609	Laurel Ave	2228																						
610	Laurel Ave	2234																						
611	Laurel Ave	2240																						
612	Laurel Ave	2246																						
613	Laurel Ave	2252																						

DISTRICT 1, GROUP 1

Sidewalk Program 14/15

	District 1 Group 1		ITEM 1			ITEM 2			ITEM 3	ITEM 4	ITEM 5	ITEM 6	ITEM 7	ITEM 8	ITEM 9	ITEM 10	ITEM 11	ITEM 12	ITEM 13	ITEM 14	ITEM 15	ITEM 16	ITEM 17	NOTES	
			REMOVE AND RECONSTRUCT PCC SIDEWALK	EXCAVATE, GRADE, AND CONSTRUCT NEW PCC SIDEWALK	GRIND PCC SIDEWALK	REMOVE EXISTING IMPROVEMENTS AND CONSTRUCT PCC DRIVEWAY APPROACH	EXCAVATE, GRADE, AND CONSTRUCT RETAINING CURB OR SLOUGH WALL	ROOT SHAVE	REMOVE TREE	REMOVE AND RELOCATE FENCE	RELOCATE EXISTING WATER METER	RELOCATE EXISTING TRAFFIC SIGN OR MAIL BOX	REMOVE AND RECONSTRUCT PCC CURB	REMOVE AND RECONSTRUCT PCC CURB AND GUTTER	EXCAVATE, GRADE AND CONSTRUCT PCC CURB AND GUTTER	REMOVE IMPROVEMENTS AND CONSTRUCT PCC CURB RAMP	INSTALL DETECTABLE WARNING DEVICE ON EXIST. CURB RAMP	REMOVE EXISTING IMPROVEMENTS AND CONSTRUCT PCC ALLEY APPROACH	REMOVE AND RECONSTRUCT PCC CROSS GUTTER						
	STREET	NEAREST ADDRESS	L (LF)	W (LF)	AREA (SF)	L (LF)	W (LF)	AREA (SF)	LF	SF	LF	EA	EA	LF	EA	EA	LF	LF	LF	EA	EA	EA	SF		
614	Laurel Ave	2258																							
615	Laurel Ave	2264																							
616	Laurel Ave	2270																							
617	Laurel Ave	2127																							
618	Laurel Ave	2133																							
619	Laurel Ave	2139																							
620	Laurel Ave	2145																							
621	Laurel Ave	2151																							
622	Laurel Ave	2157																							
623	Laurel Ave	2163																							
624	Laurel Ave	2169																							
625	Laurel Ave	2175																							
626	Laurel Ave	2181																							
627	Laurel Ave	2187																							
628	Laurel Ave	2193																							
629	Laurel Ave	2199																							
630	Laurel Ave	2207																							
631	Laurel Ave	2215																							
632	Laurel Ave	2221																							
633	Laurel Ave	2227																							
634	Laurel Ave	2233																							
635	Laurel Ave	2239																							
636	Laurel Ave	2245																							
637	Laurel Ave	2251																							
638	Laurel Ave	2257																							
639	Laurel Ave	2265																							
	Street Total				0	0	0	0	0	0	0	0	0	0	0	0	0	0	0	0	0	0	0	0	
Laurel Ave: W Orange Grove Ave to Kellogg Park Dr																									
640	Laurel Ave	2276																							
641	Laurel Ave	2282																							
642	Laurel Ave	2288																							
643	Laurel Ave	2294																							
644	W Orange Grove Ave	2295																							
645	Kellogg Park Dr	2298																							
	Street Total				0	0	0	0	0	0	0	0	0	0	0	0	0	0	0	0	0	0	0	0	
Laurel Ave: Kellogg Park Dr to End																									
646	Laurel Ave	2310			0																				
647	Laurel Ave	2318			0																				
648	Laurel Ave	2326			0																				
649	Laurel Ave	2334			0				5																
650	Laurel Ave	2342			0																				

DISTRICT 1, GROUP 1

Sidewalk Program 14/15

ITEM 1	ITEM 2	ITEM 3	ITEM 4	ITEM 5	ITEM 6	ITEM 7	ITEM 8	ITEM 9	ITEM 10	ITEM 11	ITEM 12	ITEM 13	ITEM 14	ITEM 15	ITEM 16	ITEM 17	NOTES					
																		REMOVE AND RECONSTRUCT PCC SIDEWALK	EXCAVATE, GRADE, AND CONSTRUCT NEW PCC SIDEWALK	GRIND PCC SIDEWALK	REMOVE EXISTING IMPROVEMENTS AND CONSTRUCT PCC DRIVEWAY APPROACH	EXCAVATE, GRADE, AND CONSTRUCT RETAINING CURB OR SLOUGH WALL
STREET	NEAREST ADDRESS	L (LF)	W (LF)	AREA (SF)	L (LF)	W (LF)	AREA (SF)	LF	SF	LF	EA	EA	LF	EA	EA	LF	LF	LF	EA	EA	EA	SF
651	Laurel Ave	2354		0																		
652	Laurel Ave	2311		0																		
653	Laurel Ave	2319		0																		
654	Laurel Ave	2327		0																		
655	Laurel Ave	2337		0																		
Street Total				0	0	0	0	5	0	0	0	0	0	0	0	0	0	0	0	0	0	0
Laurel Ave Total				0	0	0	0	5	0	0	0	0	0	0	0	0	0	0	0	0	0	0

W Orange Grove Ave: Laurel Ave to Gleneagles Ave

656	W Orange Grove Ave	2295		0																		
657	W Orange Grove Ave	2289		0																		
658	W Orange Grove Ave	2283		0																		
659	W Orange Grove Ave	2277		0																		
660	W Orange Grove Ave	2271		0																		
661	W Orange Grove Ave	2263		0																		
662	W Orange Grove Ave	2255		0																		
663	W Orange Grove Ave	2247		0																		
664	W Orange Grove Ave	2239	8	4	32																	
665	W Orange Grove Ave	2231		0																		
666	W Orange Grove Ave	2223		0																		
667	W Orange Grove Ave	2211		0																		
668	W Orange Grove Ave	2205		0																		
669	W Orange Grove Ave	2193		0																		
670	W Orange Grove Ave	2185		0																		
671	W Orange Grove Ave	2179		0																		
672	W Orange Grove Ave	2173		0																		
673	W Orange Grove Ave	2167		0																		
674	W Orange Grove Ave	2161		0																		
675	W Orange Grove Ave	2155		0																		
676	W Orange Grove Ave	2149		0																		
677	W Orange Grove Ave	2143		0																		
678	W Orange Grove Ave	2137		0																		
679	W Orange Grove Ave	2129	10	5	50																	
680	W Orange Grove Ave	2123		0																		
681	W Orange Grove Ave	2117		0																		
682	W Orange Grove Ave	2109		0																		
683	Laurel Ave	2265		0																		
684	W Orange Grove Ave	2278		0																		
685	W Orange Grove Ave	2256		0																		
686	W Orange Grove Ave	2248		0																		
687	W Orange Grove Ave	2240		0																		
688	W Orange Grove Ave	2232		0																		

DISTRICT 1, GROUP 1

Sidewalk Program 14/15

	District 1 Group 1		ITEM 1			ITEM 2			ITEM 3	ITEM 4	ITEM 5	ITEM 6	ITEM 7	ITEM 8	ITEM 9	ITEM 10	ITEM 11	ITEM 12	ITEM 13	ITEM 14	ITEM 15	ITEM 16	ITEM 17	NOTES	
			REMOVE AND RECONSTRUCT PCC SIDEWALK	EXCAVATE, GRADE, AND CONSTRUCT NEW PCC SIDEWALK	GRIND PCC SIDEWALK	REMOVE EXISTING IMPROVEMENTS AND CONSTRUCT PCC DRIVEWAY APPROACH	EXCAVATE, GRADE, AND CONSTRUCT RETAINING CURB OR SLOUGH WALL	ROOT SHAVE	REMOVE TREE	REMOVE AND RELOCATE FENCE	RELOCATE EXISTING WATER METER	REMOVE AND RELOCATE EXISTING TRAFFIC SIGN OR MAIL BOX	REMOVE AND RECONSTRUCT PCC CURB	REMOVE AND RECONSTRUCT PCC CURB AND GUTTER	EXCAVATE, GRADE, AND CONSTRUCT PCC CURB AND GUTTER	REMOVE IMPROVEMENTS AND CONSTRUCT PCC CURB RAMP	INSTALL DETECTABLE WARNING DEVICE ON EXIST. CURB RAMP	REMOVE EXISTING IMPROVEMENTS AND CONSTRUCT PCC ALLEY APPROACH	REMOVE AND RECONSTRUCT PCC CROSS GUTTER						
	STREET	NEAREST ADDRESS	L (LF)	W (LF)	AREA (SF)	L (LF)	W (LF)	AREA (SF)	LF	SF	LF	EA	EA	LF	EA	EA	LF	LF	LF	EA	EA	EA	SF		
689	W Orange Grove Ave	2224			0																				
690	W Orange Grove Ave	2216			0				4																
691	W Orange Grove Ave	2208			0																				
692	W Orange Grove Ave	2196			0																				
693	W Orange Grove Ave	2188			0																				
694	W Orange Grove Ave	2182			0																				
695	W Orange Grove Ave	2176			0																				
696	W Orange Grove Ave	2170			0																				
697	W Orange Grove Ave	2164			0																				
698	W Orange Grove Ave	2158			0																				
699	W Orange Grove Ave	2152			0																				
700	W Orange Grove Ave	2146			0																				
701	W Orange Grove Ave	2140			0																				
702	W Orange Grove Ave	2132			0																				
703	W Orange Grove Ave	2126			0																				
704	W Orange Grove Ave	2120			0																				
705	W Orange Grove Ave	2112			0																				
706	W Orange Grove Ave	2106			0																				
	Street Total				82	0	0	0	4	0	0	0	0	0	0	0	0	0	0	0	0	0	0	0	

Arroyo Dr: Kellogg Park Dr to Lilac Pl

707	Kellogg Park Dr	2190			0																				
708	Arroyo Dr	2177			0																				
709	Arroyo Dr	2173			0																				
710	Arroyo Dr	2169			0																				
711	Arroyo Dr	2165			0																				
712	Arroyo Dr	2159			0																				
713	Arroyo Dr	2153			0																				
714	Arroyo Dr	2147			0																				
715	Arroyo Dr	2141	12	4	48																				
716	Kellogg Park Dr	2210			0																				
717	Arroyo Dr	2192			0																				
718	Arroyo Dr	2186			0																				
719	Arroyo Dr	2180	8	4	32																				
720	Arroyo Dr	2176			0																				
721	Arroyo Dr	2172			0																				
722	Arroyo Dr	2168	6	4	24																				Adjust WM to grade
723	Arroyo Dr	2164			0																				
724	Arroyo Dr	2158			0																				
725	Arroyo Dr	2152			0																				
726	Arroyo Dr	2146			0																				
727	Arroyo Dr	2140			0																				

DISTRICT 1, GROUP 1

Sidewalk Program 14/15

	District 1 Group 1		ITEM 1			ITEM 2			ITEM 3	ITEM 4	ITEM 5	ITEM 6	ITEM 7	ITEM 8	ITEM 9	ITEM 10	ITEM 11	ITEM 12	ITEM 13	ITEM 14	ITEM 15	ITEM 16	ITEM 17	NOTES
			REMOVE AND RECONSTRUCT PCC SIDEWALK	EXCAVATE, GRADE, AND CONSTRUCT NEW PCC SIDEWALK	GRIND PCC SIDEWALK	REMOVE EXISTING IMPROVEMENTS AND CONSTRUCT PCC DRIVEWAY APPROACH	EXCAVATE, GRADE, AND CONSTRUCT RETAINING CURB OR SLOUGH WALL	ROOT SHAVE	REMOVE TREE	REMOVE AND RELOCATE FENCE	REMOVE AND RELOCATE EXISTING WATER METER	REMOVE AND RELOCATE EXISTING TRAFFIC SIGN OR MAIL BOX	REMOVE AND RECONSTRUCT PCC CURB	REMOVE AND RECONSTRUCT PCC CURB AND GUTTER	EXCAVATE, GRADE AND CONSTRUCT PCC CURB AND GUTTER	REMOVE IMPROVEMENTS AND CONSTRUCT PCC CURB RAMP	INSTALL DETECTABLE WARNING DEVICE ON EXIST. CURB RAMP	REMOVE EXISTING IMPROVEMENTS AND CONSTRUCT PCC ALLEY APPROACH	REMOVE AND RECONSTRUCT PCC CROSS GUTTER					
	STREET	NEAREST ADDRESS	L (LF)	W (LF)	AREA (SF)	L (LF)	W (LF)	AREA (SF)	LF	SF	LF	EA	EA	LF	EA	EA	LF	LF	LF	EA	EA	EA	SF	
728	Arroyo Dr	2136			0																			
	Street Total				104	0	0	0	0	0	0	0	0	0	0	0	0	0	0	0	0	0	0	

Arroyo Dr: Lilac Pl to Gleneagles Ave

729	Arroyo Dr	2133																						
730	Arroyo Dr	2129																						
731	Arroyo Dr	2125																						
732	Arroyo Dr	2121																						
733	Arroyo Dr	2115																						
734	Arroyo Dr	2132																						
735	Arroyo Dr	2128																						
736	Arroyo Dr	2124																						
737	Arroyo Dr	2120																						
738	Arroyo Dr	2116																						
739	Arroyo Dr	2112																						
	Street Total				0	0	0	0	0	0	0	0	0	0	0	0	0	0	0	0	0	0	0	
	Arroyo Dr Total				104	0	0	0	0	0	0	0	0	0	0	0	0	0	0	0	0	0	0	

Lilac Pl: Arroyo Dr to End

740	Arroyo Dr	2141																						
741	Lilac Pl	919																						
742	Lilac Pl	947																						
743	Lilac Pl	965																						
744	Arroyo Dr	2133																						
745	Lilac Pl	914																						
746	Lilac Pl	932																						
747	Lilac Pl	958																						
748	Lilac Pl	970																						
	Street Total				0	0	0	0	0	0	0	0	0	0	0	0	0	0	0	0	0	0	0	

Gleneagles Ave: Kellogg Park Dr to Arroyo Dr

749	Gleneagles Ave	1060			0																			
750	Gleneagles Ave	1042			0																			
751	Gleneagles Ave	1018			0																			
752	Gleneagles Ave	996			0																			
753	Gleneagles Ave	974			0																			
754	Gleneagles Ave	952			0																			
755	Gleneagles Ave	930			0																			
756	Gleneagles Ave	906			0																			
757	Gleneagles Ave	896			0																			
758	Gleneagles Ave	882			0																			
759	Gleneagles Ave	854	26	4	104																			
760	Kellogg Park Dr	2110			0																			

DISTRICT 1, GROUP 1

Sidewalk Program 14/15

ITEM	STREET	NEAREST ADDRESS	ITEM 1			ITEM 2			ITEM 3	ITEM 4	ITEM 5	ITEM 6	ITEM 7	ITEM 8	ITEM 9	ITEM 10	ITEM 11	ITEM 12	ITEM 13	ITEM 14	ITEM 15	ITEM 16	ITEM 17	NOTES
			L (LF)	W (LF)	AREA (SF)	L (LF)	W (LF)	AREA (SF)	LF	SF	LF	EA	EA	LF	EA	EA	LF	LF	LF	EA	EA	EA	SF	
	District 1 Group 1		REMOVE AND RECONSTRUCT PCC SIDEWALK			EXCAVATE, GRADE, AND CONSTRUCT NEW PCC SIDEWALK			GRIND PCC SIDEWALK	REMOVE EXISTING IMPROVEMENTS AND CONSTRUCT PCC DRIVEWAY APPROACH	EXCAVATE, GRADE, AND CONSTRUCT RETAINING CURB OR SLOUGH WALL	ROOT SHAVE	REMOVE TREE	REMOVE AND RELOCATE FENCE	REMOVE AND RELOCATE EXISTING WATER METER	REMOVE AND RELOCATE EXISTING TRAFFIC SIGN OR MAIL BOX	REMOVE AND RECONSTRUCT PCC CURB	REMOVE AND RECONSTRUCT PCC CURB AND GUTTER	EXCAVATE, GRADE AND CONSTRUCT PCC CURB AND GUTTER	REMOVE IMPROVEMENTS AND CONSTRUCT PCC CURB RAMP	INSTALL DETECTABLE WARNING DEVICE ON EXIST. CURB RAMP	REMOVE EXISTING IMPROVEMENTS AND CONSTRUCT PCC ALLEY APPROACH	REMOVE AND RECONSTRUCT PCC CROSS GUTTER	
761	Gleneagles Ave	993			0																			
762	Gleneagles Ave	979			0																			
763	Gleneagles Ave	953			0																			
764	Gleneagles Ave	927			0																			
765	Gleneagles Ave	905	8	4	32																			Adjust W.M
766	Gleneagles Ave	891			0																			
767	Arroyo Dr	2115			0																			
	Street Total				136	0	0	0	0	0	0	0	0	0	0	0	0	0	0	0	0	0	0	

Gleneagles Ave: Arroyo Dr to Laurel Ave

768	Gleneagles Ave	832	50	4	200														10		1			4" curb 12" gutter
769	Gleneagles Ave	820			0																			
770	Gleneagles Ave	794			0																			
771	Gleneagles Ave	776	12	4	48				80															
772	Gleneagles Ave	758	10	5	50																			
773	Gleneagles Ave	734			0																			
774	Gleneagles Ave	710			0																			
775	Gleneagles Ave	692			0																			
776	Gleneagles Ave	678			0																			
777	Laurel Ave	2124			0																			
778	Arroyo Dr	2112			0																			
779	W Orange Grove Ave	2109			0																			
780	W Orange Grove Ave	2106			0																			
781	Laurel Ave	2127			0																			
	Street Total				298	0	0	0	80	0	0	0	0	0	0	0	0	0	10	0	1	0	0	
	Gleneagles Ave Total				434	0	0	0	80	0	0	0	0	0	0	0	0	0	10	0	1	0	0	

Fairplex Dr: San Bernardino Fwy to Avalon Ave

782	Fairplex Dr/10 Freeway	N/A																			2			
783	Fairplex Dr/Elwood Ave.																				4			
784	Fairplex Dr	1515																						
785	Murchison Ave	2100																						
786	Fairplex Dr	1401-1411																						
787	Fairplex Dr	1321-1399																						
788	Fairplex Dr	1320-1398																						
789	Fairplex Dr	1241-1319																						
790	Fairplex Dr	1203-1239																						
791	Fairplex Dr	1201																						
792	Fairplex Dr	1151																						
793	Fairplex Dr	1101-1143																						
794	Avalon Ave	2103																						
	Street Total				0	0	0	0	0	0	0	0	0	0	0	0	0	0	0	0	6	0	0	

DISTRICT 1, GROUP 1
Sidewalk Program 14/15

	District 1 Group 1		ITEM 1			ITEM 2			ITEM 3	ITEM 4	ITEM 5	ITEM 6	ITEM 7	ITEM 8	ITEM 9	ITEM 10	ITEM 11	ITEM 12	ITEM 13	ITEM 14	ITEM 15	ITEM 16	ITEM 17	NOTES
			REMOVE AND RECONSTRUCT PCC SIDEWALK			EXCAVATE, GRADE, AND CONSTRUCT NEW PCC SIDEWALK			GRIND PCC SIDEWALK	REMOVE EXISTING IMPROVEMENTS AND CONSTRUCT PCC DRIVEWAY APPROACH	EXCAVATE, GRADE, AND CONSTRUCT RETAINING CURB OR SLOUGH WALL	ROOT SHAVE	REMOVE TREE	REMOVE AND RELOCATE FENCE	RELOCATE EXISTING WATER METER	RELOCATE EXISTING TRAFFIC SIGN OR MAIL BOX	REMOVE AND RECONSTRUCT PCC CURB	REMOVE AND RECONSTRUCT PCC CURB AND GUTTER	EXCAVATE, GRADE AND CONSTRUCT PCC CURB AND GUTTER	REMOVE IMPROVEMENTS AND CONSTRUCT PCC CURB RAMP	INSTALL DETECTABLE WARNING DEVICE ON EXIST. CURB RAMP	REMOVE EXISTING IMPROVEMENTS AND CONSTRUCT PCC ALLEY APPROACH	REMOVE AND RECONSTRUCT PCC CROSS GUTTER	
	STREET	NEAREST ADDRESS	L (LF)	W (LF)	AREA (SF)	L (LF)	W (LF)	AREA (SF)	LF	SF	LF	EA	EA	LF	EA	EA	LF	LF	LF	EA	EA	EA	SF	
Fairplex Dr: Avalon Ave to Arroyo Dr																								
795	Avalon Ave	2102																						
	Fairplex Dr	1150							5												1			JFK Park
796	Kellogg Park Dr	2105																						
797	Gleneagles Ave	1060																						
798	Gleneagles Ave	1042																						
799	Gleneagles Ave	1018																						
800	Gleneagles Ave	996																						
801	Gleneagles Ave	974																						
802	Gleneagles Ave	952																						
803	Gleneagles Ave	930																						
804	Gleneagles Ave	906																						
805	Gleneagles Ave	896																						
806	Gleneagles Ave	882																						
807	Gleneagles Ave	854																						
808	Fairplex Dr/Arroyo Dr	N/A																			3			
	Street Total				0	0	0	0	5	0	0	0	0	0	0	0	0	0	0	0	4	0	0	
Fairplex Dr: Arroyo Dr to Valley Blvd																								
809	Fairplex Dr.	728	31	10	310				16			4												
810	Fairplex Dr/Orange Grove Ave	N/A			0																3			
811	Gleneagles Ave	794			0																			
812	Gleneagles Ave	776			0																			
813	Gleneagles Ave	758			0																			
814	Gleneagles Ave	734			0																			
815	Gleneagles Ave	710			0																			
816	Gleneagles Ave	692			0																			
817	Gleneagles Ave	678			0																			
818	Holt Ave.	2085	16	10	160				18			1												Burger King - Fill 3'x3' hole for tree
819	FairplexValley Blvd	N/A			0																4			
	Street Total				470	0	0	0	34	0	0	5	0	0	0	0	0	0	0	0	7	0	0	
	Fairplex Dr Total				470	0	0	0	39	0	0	5	0	0	0	0	0	0	0	0	17	0	0	

DISTRICT 1, GROUP 2
Sidewalk Program 14/15

District 1	Group 2	ITEM 1			ITEM 2			ITEM 3	ITEM 4	ITEM 5	ITEM 6	ITEM 7	ITEM 8	ITEM 9	ITEM 10	ITEM 11	ITEM 12	ITEM 13	ITEM 14	ITEM 15	ITEM 16	ITEM 17	Notes
		REMOVE AND RECONSTRUCT PCC SIDEWALK	EXCAVATE, GRADE, AND CONSTRUCT NEW PCC SIDEWALK	GRIND PCC SIDEWALK	REMOVE EXISTING IMPROVEMENTS AND CONSTRUCT PCC DRIVEWAY APPROACH	EXCAVATE, GRADE, AND CONSTRUCT RETAINING CURB OR SLOUGH WALL	ROOT SHAVE	REMOVE TREE	REMOVE AND RELOCATE FENCE	REMOVE AND RELOCATE EXISTING WATER METER	REMOVE AND RELOCATE EXISTING TRAFFIC SIGN OR MAIL BOX	REMOVE AND RECONSTRUCT PCC CURB	REMOVE AND RECONSTRUCT PCC CURB AND GUTTER	EXCAVATE, GRADE, AND CONSTRUCT PCC CURB AND GUTTER	REMOVE IMPROVEMENTS AND CONSTRUCT PCC CURB RAMP	INSTALL DETECTABLE WARNING DEVICE ON EXIST. CURB RAMP	REMOVE EXISTING IMPROVEMENTS AND CONSTRUCT PCC ALLEY APPROACH	REMOVE AND RECONSTRUCT PCC CROSS GUTTER					
STREET	NEAREST ADDRESS	L (LF)	W (LF)	AREA (SF)	L (LF)	W (LF)	AREA (SF)		SF	LF	EA	EA	LF	EA	EA	LF	LF	LF	EA	EA	EA	SF	
UNIT PRICE				\$ 12.00			\$ 12.00	\$ 10.00	\$ 12.00	\$ 30.00	\$ 100.00	\$ 5,000.00	\$ 35.00	\$ 500.00	\$ 200.00	\$ 35.00	\$ 50.00	\$ 80.00	\$ 6,000.00	\$ 800.00	\$ 15,000.00	\$ 30.00	
QUANTITIES				4572			30231	62	5422	459	29	50	163	0	0	15	25	0	1	60	4	0	
UNIT COST				\$ 54,864.00			\$ 362,772.00	\$ 620.00	\$ 65,064.00	#####	\$ 2,900.00	\$ 250,000.00	\$ 5,705.00	\$ -	\$ -	\$ 525.00	\$ 1,250.00	\$ -	\$ 6,000.00	\$ 48,000.00	\$ 60,000.00	\$ -	
TOTAL COST																							\$ 871,470.00

Lavita Ave: Dudley St to End

1	Lavita Ave	1506			30	6	180																CHECK ROW FOR ALL MISSING SIDEWALK AREAS, RELOCATE WM, MAI
2	Lavita Ave	1510			40	6	240																S.L PULLBOX, MAILBOX
3	Lavita Ave	1518			35	2	70																REMOVE BUSHES
4	Lavita Ave	1524			43	6	258				2												MAILBOX, 2 LARGE TREES
5	Lavita Ave	1530			43	6	258																MAILBOX
6	Lavita Ave	1534			42	6	252																LIGHT POLE, BRICK WALKWAY, MAILBOX
7	Lavita Ave	1542			45	6	270																2WM, BASKETBALL POLE
8	Lavita Ave	1548			42	6	252																MAILBOX
9	Lavita Ave	1554			40	6	240																WM, MAILBOX
10	Lavita Ave	1560			40	6	240				2												MAILBOX, TREE, WM (14X6 SIDEWALK) 24" & 8" ROUND
11	Lavita Ave	1566					0	72			1												30" ø PINE
12	Lavita Ave	1563			24	6	144					1											MAILBOX, WM, 4" ø
13	Lavita Ave	1559			36	6	216					1											MAILBOX, TREE 4" ø
14	Lavita Ave	1553			40	6	240																WM
15	Lavita Ave	1541			190	6	1140																STREET LIGHT PULLBOX
16	Lavita Ave	1525			166	6	996				5												5 LARGE TREES, 2WM, MAILBOX
17	Lavita Ave	1515			60	6	360																MAILBOX
Street Total					0		5356	0	72	0	0	12	0	0	0	0	0	0	0	0	0	0	0

Cambrin Rd: Lavita Ave to End

18	Cambrin Rd.	1213			44	6	264																MAILBOX
19	Cambrin Rd.	1221			42	6	252																MAILBOX, GAS, WM
20	Cambrin Rd.	1225			20	6	120				3	10											BUSHES, MAILBOX, FIRE HYDRANT, PALM TREES
21	Cambrin Rd.	1224			16	6	96	84			1												REMOVE 18" BLOCK WALL
22	Cambrin Rd.	1218			38	6	228																MAILBOX, 2 WM
23	Cambrin Rd.	1212			84	6	504			84													WM, MAILBOX
Street Total							1464	0	84	84	0	4	10	0	0	0	0	0	0	0	0	0	0

Cambrin Rd: Arroyo Ave to End

24	Cambrin Rd.	1003			0	31	186		112		1												W.M, LARGE LIQUID AMBER TREE, MAILBOX
25	Cambrin Rd.	1009			0	42	252		102		2												2 LARGE LIQUID AMBER TREES
26	Cambrin Rd.	1015			0	50	300																W.M, LIGHT POLE
27	Cambrin Rd.	1021			0	42	252		112		1												1 LARGE TREE, MAILBOX
28	Cambrin Rd.	1027			0	48	288		96	48	1												1 LARGE TREE, WM
29	Cambrin Rd.	1033			0	38	228				2												
30	Cambrin Rd.	1039			0	42	252		112	42	1												WM
31	Cambrin Rd.	1045			0	35	210			35													WM
32	Cambrin Rd.	1051			0	22	132																LIGHT POLE
33	Cambrin Rd.	1055			0	15	90				1												

DISTRICT 1, GROUP 2
Sidewalk Program 14/15

	District 1 Group 2		ITEM 1			ITEM 2			ITEM 3	ITEM 4	ITEM 5	ITEM 6	ITEM 7	ITEM 8	ITEM 9	ITEM 10	ITEM 11	ITEM 12	ITEM 13	ITEM 14	ITEM 15	ITEM 16	ITEM 17	Notes
			REMOVE AND RECONSTRUCT PCC SIDEWALK	EXCAVATE, GRADE, AND CONSTRUCT NEW PCC SIDEWALK	GRIND PCC SIDEWALK	REMOVE EXISTING IMPROVEMENTS AND CONSTRUCT PCC DRIVEWAY APPROACH	EXCAVATE, GRADE, AND CONSTRUCT RETAINING CURB OR SLOUGH WALL	ROOT SHAVE	REMOVE TREE	REMOVE AND RELOCATE FENCE	REMOVE AND RELOCATE EXISTING WATER METER	REMOVE AND RELOCATE EXISTING TRAFFIC SIGN OR MAIL BOX	REMOVE AND RECONSTRUCT PCC CURB	REMOVE AND RECONSTRUCT PCC CURB AND GUTTER	EXCAVATE, GRADE, AND CONSTRUCT PCC CURB AND GUTTER	REMOVE IMPROVEMENTS AND CONSTRUCT PCC CURB RAMP	INSTALL DETECTABLE WARNING DEVICE ON EXIST. CURB RAMP	REMOVE EXISTING IMPROVEMENTS AND CONSTRUCT PCC ALLEY APPROACH	REMOVE AND RECONSTRUCT PCC CROSS GUTTER					
	STREET	NEAREST ADDRESS	L (LF)	W (LF)	AREA (SF)	L (LF)	W (LF)	AREA (SF)	SF	LF	EA	EA	LF	EA	EA	LF	LF	LF	EA	EA	EA	SF		
34	Cambrin Rd.	1056			0	16	6	96					1										BRICKS, TREE	
35	Cambrin Rd.	1050			0	24	6	144															W.M, STREET LIGHTING	
36	Cambrin Rd.	1044			0	16	7	112	112				3										3 LARGE TREES, 2 W.M	
37	Cambrin Rd.	1038			0	40	6	240	112				1										1 LARGE TREE	
38	Cambrin Rd.	1032			0	40	6	240	112				1										W.M, TREE	
39	Cambrin Rd.	1026			0	42	6	252	112	42													F.H, WM, MAILBOX	
40	Cambrin Rd.	1020			0	38	6	228	112	38													2 WM, MAILBOX	
41	Cambrin Rd.	1014			0	36	6	216		36			1										LARGE TREE	
42	Cambrin Rd.	1008			0	40	6	240						40									WM	
43	Cambrin Rd.	1002			0	27	6	162					1										LARGE TREE, EDISON POLE	
Street Total					0	684	121	4120	0	1094	241	0	17	40	0	0	0	0	0	0	0	0	0	

Holt Ave: Erie St. to Dudley

44	Holt Ave.	1703	25	12	300						1												
45	Holt Ave.	1645	40	12	480				720		4												
46	Holt Ave.	1633	20	12	240				280		1												
47	Holt Ave.	1611	45	12	540																		ADJUST WM, GAS, CETEL
48	Holt Ave.	1605			0				480														
49	Holt Ave.	1565	5	12	60						1												
50	Holt Ave./Erie St.				0																4		RELOCATE 1 T.S BOX @ RAMP
51	Holt Ave./Dudley				0																		
52	Dudley	630			0				10														
Street Total					1620		0	0	10	1480	0	7	0	0	0	0	0	0	0	0	4	0	0

Pavillion Dr: Glen Ave. to End

53	Glen Ave.	1023				95	6	570				1											SL PULLBOX, TESCOFLEX SERVICES, 1 SMALL TREE
54	Glen Ave.	1035				77	6	462															
55	Pavillion Dr.	1714				50	6	300				2											1 SMALL PALM TREE, 2 WM, SHRUBS, BRICK WALL, MAILBOX
56	Pavillion Dr.	1720				45	6	270	90			1											2 PALM TREES, MAILBOX
57	Pavillion Dr.	1726				46	6	276	90	46													2WM, REMOVE MAILBOX, AND 18" WALL
58	Pavillion Dr.	1734				45	6	270		46													MAILBOX, LIGHT POLE
59	Pavillion Dr.	1738				42	6	252	102	42													CHAINLINK FENCE, 2 WM, MAILBOX
60	Pavillion Dr.	1744				50	6	300	78							15							MAILBOX, STREET SIGN, RELOCATE WM @ DWY
61	Pavillion Dr.	1750				48	6	288															REMOVE MAILBOX, 2 WM, GAS PULLBOX
62	Pavillion Dr.	1760						0	84														
63	Pavillion Dr.	1753				32	6	192	84														BUSHES, REMOVE CONCRETE (32'2)
64	Pavillion Dr.	1745				54	6	324				1											MAILBOX, 1 LARGE TREE, GAS, 2 WM 4' WIDE
65	Pavillion Dr.	1737				40	6	240				2											MAILBOX, 3 SMALL PALM TREES, REMOVE 18" BLOCK WALL
66	Pavillion Dr.	1735				41	6	246															MAILBOX, 2 WM
67	Pavillion Dr.	1731				42	6	252	90														FIRE HYDRANT, REMOVE MAILBOX, LIGHT POLE
68	Pavillion Dr.	1727				42	6	252															2WM, MAILBOX, RELOCATE VINYL FENCE 10'
69	Pavillion Dr.	1717				40	6	240				1											SHRUBS, MAILBOX, EDISON POLE
Street Total								4734	0	618	134	0	8	0	0	0	15	0	0	0	0	0	0

DISTRICT 1, GROUP 2
Sidewalk Program 14/15

STREET	NEAREST ADDRESS	ITEM 1			ITEM 2			ITEM 3	ITEM 4	ITEM 5	ITEM 6	ITEM 7	ITEM 8	ITEM 9	ITEM 10	ITEM 11	ITEM 12	ITEM 13	ITEM 14	ITEM 15	ITEM 16	ITEM 17	Notes
		L (LF)	W (LF)	AREA (SF)	L (LF)	W (LF)	AREA (SF)		SF	LF	EA	EA	LF	EA	EA	LF	LF	LF	EA	EA	EA	SF	

Elwood Ave: Bellevue Ave. to Glen Ave.

70	Elwood Ave.	1876																		1			
71	Bellevue Ave.	1308																		1			
72	Elwood Ave.	1704																		1			
73	Glen Ave.	1301																		1			
Street Total																				4			

Glen Ave: Elwood Ave. to Orange Grove

74	Surrey Ln.																			1			
75	Glen Ave./ Arroyo Ave.																			4			
76	Glen Ave																				1		
77	Glen Ave/Orange Grove Ave																			3			
Street Total																				8			

Gilbert: Orange Grove Ave. to Arroyo Ave.

78	Gilbert	711																		1			
79	Orange Grove Ave	2065			0															1	1		
80	Arthur Ave	2065	10	5	50						1												
81	Arthur Ave	2011			0			10															
82	Arthur Ave	1958	20	5	100																		
83	Arthur Ave	1942	5	5	25											10							6"CURB/18"GUTTER
84	Saed St	927	10	5	50											15							6"CURB/18"GUTTER
85	Saed St	910	10	5	50																		
86	Saed St	992			0			5												1			
87	Arroyo Ave	1921			0															1	1		
88	Saed St	993			0															1			
Street Total					275		0	0	15	0	0	1	0	0	0	0	25	0	0	5	2	0	

Groveside Pl : Glenpark St. to End

89	Groveside Pl.	1335				37	5	185		65			15										ADJUST WM, MAILBOX, CHAINLINK FENCE, 2' DIA TREE
90	Groveside Pl.	1343				126	5	630		100		1											MAILBOX, PALM TREE, ADJUST 2 WM, SL BOX
91	Groveside Pl.	1365				55	5	275				2											ADJUST FIRE HYD, WM, LIGHTPOLE, REMOVE 2 SMALL TREES
92	Groveside Pl.	1364				11	5	55		70													
93	Groveside Pl.	1369				20	5	100															REMOVE MAILBOX
94	Groveside Pl.	1354				33	5	165				1											ADJUST WM, TRIM ROOT, REMOVE MAILBOX
95	Groveside Pl.	1350				25	5	125															REMOVE MAILBOX, ADJUST WM, FH
96	Groveside Pl.	1346				18	5	90															REMOVE MAILBOX, ADJUST WM
97	Groveside Pl.	1342				21	5	105															ADJUST WM, FH
98	GlenPark St.	1835				46	5	230															
Street Total								1960	0	235	0	0	4	15	0	0	0	0	0	0	0	0	

Newmanor Ave: Glenpark St. to Greenacre Rd. (RECOMMEND SPEED BUMPS ON GLENPARK)

99	GlenPark St.	1821				47	5	235															ADJUST WM
100	GlenPark St.	1805				40	5	200															
101	Newmanor Ave	1343				38	5	190		75													

DISTRICT 1, GROUP 2
Sidewalk Program 14/15

	District 1 Group 2		ITEM 1			ITEM 2			ITEM 3	ITEM 4	ITEM 5	ITEM 6	ITEM 7	ITEM 8	ITEM 9	ITEM 10	ITEM 11	ITEM 12	ITEM 13	ITEM 14	ITEM 15	ITEM 16	ITEM 17	Notes
			REMOVE AND RECONSTRUCT PCC SIDEWALK	EXCAVATE, GRADE, AND CONSTRUCT NEW PCC SIDEWALK	GRIND PCC SIDEWALK	REMOVE EXISTING IMPROVEMENTS AND CONSTRUCT PCC DRIVEWAY APPROACH	EXCAVATE, GRADE, AND CONSTRUCT RETAINING CURB OR SLOUGH WALL	ROOT SHAVE	REMOVE TREE	REMOVE AND RELOCATE FENCE	REMOVE AND RELOCATE EXISTING WATER METER	REMOVE AND RELOCATE EXISTING TRAFFIC SIGN OR MAIL BOX	REMOVE AND RECONSTRUCT PCC CURB	REMOVE AND RECONSTRUCT PCC CURB AND GUTTER	EXCAVATE, GRADE, AND CONSTRUCT PCC CURB AND GUTTER	REMOVE IMPROVEMENTS AND CONSTRUCT PCC CURB RAMP	INSTALL DETECTABLE WARNING DEVICE ON EXIST. CURB RAMP	REMOVE EXISTING IMPROVEMENTS AND CONSTRUCT PCC ALLEY APPROACH	REMOVE AND RECONSTRUCT PCC CROSS GUTTER					
	STREET	NEAREST ADDRESS	L (LF)	W (LF)	AREA (SF)	L (LF)	W (LF)	AREA (SF)	SF	LF	EA	EA	LF	EA	EA	LF	LF	LF	EA	EA	EA	SF		
102	Newmanor Ave	1345				35	5	175	100														ADJUST WM	
103	Newmanor Ave	1357				40	5	200															ADJUST WM, REMOVE MAILBOX, EDISON POLE	
104	Newmanor Ave	1361				42	5	210	80														ADJUST WM, REMOVE MAILBOX	
105	Newmanor Ave	1372				8	5	40	100															
106	Newmanor Ave	1366				35	5	175															MAILBOX, SPRINKLERS	
107	Newmanor Ave	1360				52	5	260	80				1										REMOVE MAILBOX, BUSHES	
108	Newmanor Ave	1354				40	5	200	90				1										REMOVE A 2' DIA TREE, MAILBOX, ADJUST WM	
109	Newmanor Ave	1348				42	5	210	100															
110	Newmanor Ave	1342				35	5	175															2WM, MAILBOX	
111	Greenacre Rd.	1814				145	5	725															REMOVE MAILBOX, ADJUST WM	
112	Greenacre Rd.	1816				40	5	200	80					40									REMOVE MAILBOX	
113	Greenacre Rd.	1820				38	5	190															ADJUST 2 WM, REMOVE MAILBOX	
114	Greenacre Rd.	1826				42	5	210	110														REMOVE 4' TALL WOODEN FENCE, MAILBOX, ADJUST WM	
115	Greenacre Rd.	1832				36	5	180															WM, REMOVE MAILBOX	
116	Greenacre Rd.	1840				41	5	205															ADJUST WM	
117	Greenacre Rd.	1844				38	5	190	110					58									ADJUST WM, REMOVE CHAINLINK FENCE, MAILBOX	
118	Greenacre Rd.	1862				40	5	200	95														REMOVE MAILBOX	
119	Greenacre Rd.	1827				44	5	220															REMOVE MAILBOX	
120	Greenacre Rd.	1821				48	5	240					1										REMOVE MAILBOX, ADJUST WM, REMOVE PALM TREE	
121	Greenacre Rd.	1815				52	5	260															ADJUST WM, REMOVE MAILBOX	
122	Greenacre Rd.	1811				38	5	190															WM, MAILBOX	
123	Greenacre Rd.	1807				17	5	85					2										2 WM, MAILBOX, 2 TREES	
Street Total								5365	0	1020	0	0	5	98	0	0	0	0	0	0	0	0	0	
Elwood Ave: Glen Ave. to Dudley St.																								
124	Elwood/Nashville Ct.	corner																		1				
125	Elwood/Dudley	corner																		4				
Street Total																					5			
Dudley St: Elwood to Holt Ave																								
126	Dudley St.	1128			0															2				
127		1111			0															2				
128		1033	5	6	30																		ADJUST WM	
129		1025			0				12															
130	Dudley St/Arroyo Ave				0															4				
131	Dudley St	951	6	6	36																		ADJUST WM	
132	Dudley/Orange Grove				0															4				
133	Dudley/Laurel Ave				0																			
134	Dudley/Holt Ave				0															1	2			
135	Dudley/Lavita				0																2			
Street Total					66			0	12	0	0	0	0	0	0	0	0	0	0	1	16	0	0	
Prock St: Orange Grove Ave to End (CHECK ROW)																								
136	Prock St.	904				100	5	500												1			MAILBOX	
137	Prock St.	905				85	5	425												1	1		ADJUST TESCOFLEX PB, EDISON POLE	
138	Prock St.	917				60	5	300																
139	Prock St.	925				42	5	210																
140	Prock St.	931				50	5	250																

DISTRICT 1, GROUP 2
Sidewalk Program 14/15

	District 1 Group 2		ITEM 1			ITEM 2			ITEM 3	ITEM 4	ITEM 5	ITEM 6	ITEM 7	ITEM 8	ITEM 9	ITEM 10	ITEM 11	ITEM 12	ITEM 13	ITEM 14	ITEM 15	ITEM 16	ITEM 17	Notes
			REMOVE AND RECONSTRUCT PCC SIDEWALK	EXCAVATE, GRADE, AND CONSTRUCT NEW PCC SIDEWALK	GRIND PCC SIDEWALK	REMOVE EXISTING IMPROVEMENTS AND CONSTRUCT PCC DRIVEWAY APPROACH	EXCAVATE, GRADE, AND CONSTRUCT RETAINING CURB OR SLOUGH WALL	ROOT SHAVE	REMOVE TREE	REMOVE AND RELOCATE FENCE	REMOVE AND RELOCATE EXISTING WATER METER	REMOVE AND RELOCATE EXISTING TRAFFIC SIGN OR MAIL BOX	REMOVE AND RECONSTRUCT PCC CURB	REMOVE AND RECONSTRUCT PCC CURB AND GUTTER	EXCAVATE, GRADE, AND CONSTRUCT PCC CURB AND GUTTER	REMOVE IMPROVEMENTS AND CONSTRUCT PCC CURB RAMP	INSTALL DETECTABLE WARNING DEVICE ON EXIST. CURB RAMP	REMOVE EXISTING IMPROVEMENTS AND CONSTRUCT PCC ALLEY APPROACH	REMOVE AND RECONSTRUCT PCC CROSS GUTTER					
	STREET	NEAREST ADDRESS	L (LF)	W (LF)	AREA (SF)	L (LF)	W (LF)	AREA (SF)	SF	LF	EA	EA	LF	EA	EA	LF	LF	LF	EA	EA	EA	SF		
141	Prock St.	935				15	5	75															REMOVE BRICK FENCE	
142	Prock St.	937				16	5	80															MAILBOX, FH, WM	
143	Prock St.	941				12	5	60															MAILBOX, STREET SIGN, WM	
144	Prock St.	936				14	5	70	84														REMOVE WOOD FENCE, BRICK MAILBOX	
145	Prock St.	932				17	5	85															REMOVE BUSHES	
146	Prock St.	930				45	5	225															2 WM, CHAINLINK FENCE, MAILBOX	
147	Prock St.	924				48	5	240															2 WM, MAILBOX	
148	Prock St.	916				52	5	260														1	MAILBOX, CONCRETE FENCE	
	Street Total							2780	0	84	0	0	0	0	0	0	0	0	0	0	2	2	0	

Orange Grove Ave: Fairplex Dr. to Dudley St

149	Orange Grove Ave/ Erie St																				2		
150	Orange Grove Ave	1701	6	6	36																		
151	Orange Grove Ave	1705	25	6	150																		
152	Orange Grove Ave	1721	24	6	144																		
153	Orange Grove Ave	1729	6	6	36																		
154	Orange Grove Ave/ Union Ave				0																2		
155	Orange Grove Ave	1917	30	5	150						1												
156	Orange Grove Ave	1931	20	5	100						1												
157	Orange Grove Ave	1943	30	5	150																		
158	Orange Grove Ave	1969	18	5	90						1												
159	Orange Grove Ave	1973	25	5	125																		
160	Orange Grove Ave	1985	30	5	150						1												
161	Orange Grove Ave	1997	35	5	175						1												
162	Orange Grove Ave	2005	15	5	75						1												
163	Orange Grove Ave	2013	20	5	100						1												
164	Orange Grove Ave	1979	50	6	300						3												
165	Orange Grove Ave/Gilbert				0																2		
166	Gilbert St.	711	45	5	225						1										1		
	Street Total				2006			0	0	0	0	0	0	0	0	0	0	0	0	0	7	0	0

Holt Ave: Fairplex Dr. to Dudley St

167	Holt Ave.	2040			0			0													2		
168	Holt Ave.	1967	30	8	240			0	120		1												
169	Holt Ave.	1925	5	5	25			0			1												
170	Holt Ave./Union Ave				0			0													4		
171	Holt Ave. 1920-1930		25	5	125			0			5												
172	Holt Ave.	1875			0			0															EMPTY TREE PLANTER (3'X3')
173	Holt Ave.	1903			0	130	12	1560															2 EMPTY TREE PLANTER (5'X5')
174	Holt Ave.	1800	15	5	75			0															EMPTY TREE PLANTER (3'X3')
175	Holt Ave.	1801			0			0	10														
176	Holt Ave./New York Dr.				0			0													2		
177	New York	562			0			0	10														
178	Holt Ave.	1761	18	5	90			0			2												
179	Holt Ave.	1750	10	5	50			0															
180	Holt Ave.	1716			0			0	5		1												
	Street Total				605			1560	25	120	0	10	0	0	0	0	0	0	0	0	8	0	0

DISTRICT 1, GROUP 2
Sidewalk Program 14/15

	District 1 Group 2		ITEM 1			ITEM 2			ITEM 3	ITEM 4	ITEM 5	ITEM 6	ITEM 7	ITEM 8	ITEM 9	ITEM 10	ITEM 11	ITEM 12	ITEM 13	ITEM 14	ITEM 15	ITEM 16	ITEM 17	Notes
			REMOVE AND RECONSTRUCT PCC SIDEWALK	EXCAVATE, GRADE, AND CONSTRUCT NEW PCC SIDEWALK	GRIND PCC SIDEWALK	REMOVE EXISTING IMPROVEMENTS AND CONSTRUCT PCC DRIVEWAY APPROACH	EXCAVATE, GRADE, AND CONSTRUCT RETAINING CURB OR SLOUGH WALL	ROOT SHAVE	REMOVE TREE	REMOVE AND RELOCATE FENCE	REMOVE AND RELOCATE EXISTING WATER METER	REMOVE AND RELOCATE EXISTING TRAFFIC SIGN OR MAIL BOX	REMOVE AND RECONSTRUCT PCC CURB	REMOVE AND RECONSTRUCT PCC CURB AND GUTTER	EXCAVATE, GRADE, AND CONSTRUCT PCC CURB AND GUTTER	REMOVE IMPROVEMENTS AND CONSTRUCT PCC CURB RAMP	INSTALL DETECTABLE WARNING DEVICE ON EXIST. CURB RAMP	REMOVE EXISTING IMPROVEMENTS AND CONSTRUCT PCC ALLEY APPROACH	REMOVE AND RECONSTRUCT PCC CROSS GUTTER					
STREET	NEAREST ADDRESS	L (LF)	W (LF)	AREA (SF)	L (LF)	W (LF)	AREA (SF)		SF	LF	EA	EA	LF	EA	EA	LF	LF	LF	EA	EA	EA	SF		
Ericksen Dr: Orange Grove Ave. to End																								
181	Ericksen Dr.	921			70	6	420																MAILBOX, 3 LARGE PALM TREES	
182	Ericksen Dr.	927			22	6	132		112														MAILBOX	
183	Ericksen Dr.	931			12	6	72		98														MAILBOX, GAS	
184	Ericksen Dr.	937			33	6	198																RED BRICK WALKWAY (4'X23'), MAILBOX	
185	Ericksen Dr.	943			36	6	216																MAILBOX	
186	Ericksen Dr.	966					0																EMPTY LOT NEXT DOOR/ MISSING SIDEWALK	
187	Ericksen Dr.	948			52	6	312		102														WM, GAS, MAILBOX	
188	Ericksen Dr.	940			160	6	960		108														MAILBOX, 2 WM, GAS, POLE, FH, VERIZON PB	
189	Ericksen Dr.	914			47	6	282		105														GAS, MAILBOX	
190	Ericksen Dr.	908			50	6	300																GAS, WM, MAILBOX	
191	Orange Grove Ave	1611					0		90															
192	Orange Grove Ave	1627					0														1			
Street Total							2892	0	615	0	0	0	0	0	0	0	0	0	0	0	1	0	0	

DISTRICT 1, GROUP 3
Sidewalk Program 14/15

ITEM 1	ITEM 2	ITEM 3	ITEM 4	ITEM 5	ITEM 6	ITEM 7	ITEM 8	ITEM 9	ITEM 10	ITEM 11	ITEM 12	ITEM 13	ITEM 14	ITEM 15	ITEM 16	ITEM 17	Notes																					
																		REMOVE AND RECONSTRUCT PCC SIDEWALK			EXCAVATE, GRADE, AND CONSTRUCT NEW PCC SIDEWALK			GRIND PCC SIDEWALK	REMOVE EXISTING IMPROVEMENTS AND CONSTRUCT PCC DRIVEWAY APPROACH	EXCAVATE, GRADE, AND CONSTRUCT RETAINING CURB OR SLOUGH WALL	ROOT SHAVE	REMOVE TREE	REMOVE AND RELOCATE FENCE	REMOVE AND RELOCATE EXISTING WATER METER	REMOVE AND RELOCATE EXISTING TRAFFIC SIGN OR MAIL BOX	REMOVE AND RECONSTRUCT PCC CURB	REMOVE AND RECONSTRUCT PCC CURB AND GUTTER	EXCAVATE, GRADE, AND CONSTRUCT PCC CURB AND GUTTER	REMOVE IMPROVEMENTS AND CONSTRUCT CURB RAMP	INSTALL DETECTABLE WARNING DEVICE ON EXIST. CURB RAMP	REMOVE EXISTING IMPROVEMENTS AND CONSTRUCT PCC ALLEY APPROACH	REMOVE AND RECONSTRUCT PCC CROSS GUTTER
																		L (LF)	W (LF)	AREA (SF)	L (LF)	W (LF)	AREA (SF)	LF	SF	LF	EA	EA	LF	EA	EA	EA	EA	EA	EA	EA	EA	EA
District 1	Group 3	STREET	NEAREST ADDRESS																																			
35	Weber	1387				45	5	225																														
36	Weber	1381				50	5	250						1																								
37	Weber	1363																	1																			
38	Jacqueline Dr	1319	10	5	50																	1																
39	Jacqueline Dr	1314																				1																
40	Weber	1335																	1																			
41	Weber	1330				40	5	200																														
42	Weber	1318				50	5	250						1									REMOVE PLANTS															
43	Weber	1302				50	5	250																														
44	Weber	1350	10	5	50																																	
45	Weber	1273				50	5	250						1																								
46	Weber	1286				45	5	225																														
47	Weber	1272				45	5	225															ELECTRIC POLE BLOCKING															
48	Weber	1255				45	5	225																														
49	Weber	1258				50	5	250																														
50	Weber	1233	15	5	75																																	
51	Weber	1234				45	5	225						1									REMOVE BUSHES															
52	Weber	1211																	1																			
53	Weber	1216				45	5	225					1										3' STONE WALL															
54	Weber	1197																	1																			
55	Weber	1115				30	5	150															IMPORTANT FILL FOR S/W															
56	Weber	1081				125	5	625																														
57	Pavilion Dr	1295				85	5	425											1																			
58	Pavilion Dr	1290				140	5	700											1																			
59	Weber	1075				25	5	125																														
60	Weber	1061	20	5	100	25	5	125																														
61	Weber	1074				60	5	300					60																									
62	Weber	1042				40	5	200					40																									
63	Weber	1012				50	5	250																														
64	Weber	1013																				1																
65	Weber	1006				125	5	625															MISSING S/W AT EMPTY LOT															
66	Weber	987				155	5	775														1																
67	Weber	965				65	5	325																														
68	Weber	943				20	5	100											1																			
69	Weber	533																				5																
70	Weber	550				50	6	300																														
71	Weber	562				45	6	270																														
72	Weber	577	10	5	50																																	
73	Weber	615				45	5	225																														
74	Weber	617				36	5	180																														
75	Weber	683																				1																
76	Weber	688																				1																
77	Weber	701				45	5	225																														
78	Weber	725				50	5	250																														
79	Weber	755				95	5	475																														
80	Weber	765				32	5	160																														
81	Weber	815				30	5	150																														

DISTRICT 1, GROUP 3
Sidewalk Program 14/15

ITEM 1	ITEM 2			ITEM 3	ITEM 4	ITEM 5	ITEM 6	ITEM 7	ITEM 8	ITEM 9	ITEM 10	ITEM 11	ITEM 12	ITEM 13	ITEM 14	ITEM 15	ITEM 16	ITEM 17	Notes				
	REMOVE AND RECONSTRUCT PCC SIDEWALK	EXCAVATE, GRADE, AND CONSTRUCT NEW PCC SIDEWALK																		GRIND PCC SIDEWALK	REMOVE EXISTING IMPROVEMENTS AND CONSTRUCT PCC DRIVEWAY APPROACH	EXCAVATE, GRADE, AND CONSTRUCT RETAINING CURB OR SLOUGH WALL	ROOT SHAVE
STREET	NEAREST ADDRESS	L (LF)	W (LF)	AREA (SF)	L (LF)	W (LF)	AREA (SF)	LF	SF	LF	EA	EA	LF	EA	EA	LF	LF	LF	EA	EA	EA	SF	
82	Weber	829			26	5	130																
83	Weber	843			32	5	160																
84	Weber	851			45	5	225																
85	Orange Grove	1306			45	5	225																
86	Orange Grove	1305																					
87	Orange Grove	1295			106	5	530							1									
88	Orange Grove	1280	45	5	225																		
89	Weber	870	42	5	210																		
90	Weber	850	40	5	200																		
91	Weber	824			40	5	200																
92	Weber	812			32	5	160																
93	Weber	766			26	5	130		84														
94	Weber	760			42	5	210																
95	Weber	754			37	5	185		120														
96	Weber	930			50	5	250																
97	Weber	931																					
98	Weber	919			50	5	250																
99	Weber	915			47	5	235																
100	Weber (Kiwaniis Park)				170	5	850																
Street Total			202	45	1010	2801	252	14100	5	914	101	0	0	0	0	5	0	0	0	9	7	2	0

Wingate Pl.

101	Wingate Pl	1212																		1			
102	Wingate Pl	1202																		1			
103	Wingate Pl	1220	20	5	100																		
104	Wingate Pl	1238						5															
105	Wingate Pl	1261						5															
106	Wingate Pl	1279	20	5	100																		
107	Wingate Pl	1280	10	5	50																		
108	Wingate Pl	1292	5	5	25																		
Street Total			55	20	275	0	0	0	10	0	0	2	0	0	0	0	0	0	0	2	0	0	0

Morchison Ave.

109	Morchison	1320				120	5																
110	Morchison	1318				170	5														1		
Street Total			0	0	0	290	10	0	0	0	0	0	0	0	0	0	0	0	0	1	0	0	0

Elwood St: Weber St. to Dudley St.

111	Elwood	1341	10	5	50																		
112	Elwood	1394								25													
113	Elwood	1431	5	4	20																		
114	Elwood	1435	5	5	25																		
115	Elwood/Dudley @ school																					2	
Street Total			20	14	95	0	0	0	0	25	0	0	0	0	0	0	0	0	0	0	2	0	0

Dudley St: Holt St. to Gillette Rd.

116	Dudley 7-Eleven	1550																			2		
117	Dudley	1033	5	5	25									1									
118	Dudley	1046	6	5	30				5					1									

DISTRICT 1, GROUP 3
Sidewalk Program 14/15

District 1	Group 3	ITEM 1			ITEM 2			ITEM 3	ITEM 4	ITEM 5	ITEM 6	ITEM 7	ITEM 8	ITEM 9	ITEM 10	ITEM 11	ITEM 12	ITEM 13	ITEM 14	ITEM 15	ITEM 16	ITEM 17	Notes
		REMOVE AND RECONSTRUCT PCC SIDEWALK	EXCAVATE, GRADE, AND CONSTRUCT NEW PCC SIDEWALK		GRIND PCC SIDEWALK	REMOVE EXISTING IMPROVEMENTS AND CONSTRUCT PCC DRIVEWAY APPROACH	EXCAVATE, GRADE, AND CONSTRUCT RETAINING CURB OR SLOUGH WALL	ROOT SHAVE	REMOVE TREE	REMOVE AND RELOCATE FENCE	REMOVE AND RELOCATE EXISTING WATER METER	REMOVE AND RELOCATE EXISTING TRAFFIC SIGN OR MAIL BOX	REMOVE AND RECONSTRUCT PCC CURB	REMOVE AND RECONSTRUCT PCC CURB AND GUTTER	EXCAVATE, GRADE, AND CONSTRUCT PCC CURB AND GUTTER	REMOVE IMPROVEMENTS AND CONSTRUCT CURB RAMP	INSTALL DETECTABLE WARNING DEVICE ON EXIST. CURB RAMP	REMOVE EXISTING IMPROVEMENTS AND CONSTRUCT PCC ALLEY APPROACH	REMOVE AND RECONSTRUCT PCC CROSS GUTTER				
STREET	NEAREST ADDRESS	L (LF)	W (LF)	AREA (SF)	L (LF)	W (LF)	AREA (SF)	LF	SF	LF	EA	EA	LF	EA	EA	LF	LF	LF	EA	EA	EA	SF	
Street Total		11	10	55	0	0	0	5	0	0	0	0	0	2	0	0	0	0	2	0	0	0	

Arroyo Ave: Dudley St. to Weber St.

119	Arroyo Ave	1490			50	5	250															
120	Arroyo Ave	1470			68	5	340															
121	Arroyo Ave	1449			125	5	625													1		
122	Arroyo Park	1091			95	5	475		84											1		
123	Arroyo Park	1082			38	5	190															
124	Arroyo Park	1076			38	5	190					1										
125	Arroyo Park	1068			35	5	175															
126	Arroyo Park	1060			125	5	625					1										
127	Arroyo Park	1020			130	5	650															
128	Arroyo Park	1016			35	5	175															
129	Arroyo Park	1012			38	5	190															
130	Arroyo Park	1008			45	5	225															
131	Arroyo Ave	1423			120	5	600													1		
132	Arroyo Park	1005																		1		
133	Arroyo Park	1011			95	5	475															
134	Arroyo Park	1017			80	5	400		70													
135	Arroyo Park	1029			25	5	125															
136	Arroyo Park	1037			28	5	140															
137	Arroyo Park	1041			25	5	125															
138	Arroyo Park	1045			38	5	190															
139	Arroyo Park	1051			5	5	25															
140	Arroyo Park	1063			95	5	475															
141	Arroyo Park	1071			38	5	190															
142	Arroyo Park	1079			42	5	210							1								LIGHTPOLE BLOCKING
143	Arroyo Park	1085			45	5	225															
144	Arroyo Ave	1390			50	5	250															
145	Arroyo Ave	1376			40	5	200															
146	Arroyo Ave	1385																		1		
147	Arroyo Ave	1365			38	5	190													1		
148	Arroyo Ave	1368			62	5	310		70													
149	Tyleen Pl	1024						5														
150	Tyleen Pl	1038	8	4	32																	
151	Arroyo Ave	1361			38	5	190		70													
152	Arroyo Ave	1360			62	5	310															
153	Arroyo Ave	1348			50	5	250		90			1										
154	Arroyo Ave	1330						5														
Street Total		8	4	32	1798	155	8990	10	384	0	0	2	1	0	1	0	0	0	0	6	0	0

Date St: Laurel Ave. to Holt Ave.

155	Date St.	690																		1		
156	Laurel Ave	1306			90	5	450															
157	Date St.	658			25	5	125															
158	Date St.	643			32	5	160															
159	Date St.	625			25	5	125					1										
160	Date St.	609			30	5	150															
161	Date St.	595			25	5	125															
162	Date St.	579			25	5	125															
163	Date St.	563			25	5	125															

DISTRICT 1, GROUP 3
Sidewalk Program 14/15

ITEM 1	ITEM 2			ITEM 3	ITEM 4	ITEM 5	ITEM 6	ITEM 7	ITEM 8	ITEM 9	ITEM 10	ITEM 11	ITEM 12	ITEM 13	ITEM 14	ITEM 15	ITEM 16	ITEM 17	Notes				
	REMOVE AND RECONSTRUCT PCC SIDEWALK	EXCAVATE, GRADE, AND CONSTRUCT NEW PCC SIDEWALK																		GRIND PCC SIDEWALK	REMOVE EXISTING IMPROVEMENTS AND CONSTRUCT PCC DRIVEWAY APPROACH	EXCAVATE, GRADE, AND CONSTRUCT AND CONSTRUCT RETAINING CURB OR SLOUGH WALL	ROOT SHAVE
STREET	NEAREST ADDRESS	L (LF)	W (LF)	AREA (SF)	L (LF)	W (LF)	AREA (SF)	LF	SF	LF	EA	EA	LF	EA	EA	LF	LF	LF	EA	EA	EA	SF	
164	Date St.	551			38	5	190															1	
165	Holt	1305																				1	
166	Holt	1281			85	5	425															1	1
167	Date St.	550			38	5	190						1										
168	Date St.	562			28	5	140						2										
169	Date St.	578			28	5	140																
170	Date St.	594			30	5	150																
171	Date St.	608			30	5	150																
172	Date St.	624			32	5	160		84														
173	Date St.	642			30	5	150																
Street Total			0	0	0	616	85	3080	0	84	0	0	4	0	0	0	0	0	0	0	3	2	0

W. Laurel Ave: Weber St. to Lewis St.

174	Davidson Ln	699						6														1	
175	Davidson Ln	687	10	5	50																		
176	Davidson Ln	578	8	5	40																		
177	Laurel Ave	1379						5															
178	Laurel Ave	1428							216														
179	Laurel Ave	1435							216														
180	Laurel Ave	1500																				1	
181	Laurel Ave	1550																				1	
182	Del Rosa Pl	655																					1
183	Del Rosa Pl	622	6	5	30																		
184	Dudley	607																				1	
Street Total			24	15	120	0	0	0	11	432	0	0	0	0	0	0	0	0	0	0	4	1	0

Orange Grove Ave: Dudley St. to Webert St.

185	Orange Grove	1474						12															
186	Claire Pl	910	15	5	75						1											1	
187	Cobre Ct	779																				1	
188	Cobre Ct	778																				1	
189	Orange Grove	1453						12														1	
190	Orange Grove	1417	10	5	50						1												
191	Claire Pl	947																				1	
192	Claire Pl	950																				1	
193	Orange Grove	1283						5															
194	Hartford Pl	903																				2	
195	Lewis	884																				1	
196	Lewis	889																				1	
197	Orange Grove	1331	20	5	100						1												
198	Orange Grove	1356	10	5	50																		
Street Total			55	20	275	0	0	0	29	0	0	3	0	0	0	0	0	0	0	0	2	8	0

Pavilion Dr: Weber St. to Breon St.

199	Pavilion Dr	1105			38	5	190																
200	Pavilion Dr	1117			40	5	200																
201	Pavilion Dr	1125			30	5	150																
202	Pavilion Dr	1139			38	5	190					1											
203	Pavilion Dr	1147			40	5	200					1											
204	Pavilion Dr	1159			38	5	190																
205	Pavilion Dr	1171			38	5	190																

DISTRICT 1, GROUP 3
Sidewalk Program 14/15

District 1	Group 3	ITEM 1			ITEM 2			ITEM 3	ITEM 4	ITEM 5	ITEM 6	ITEM 7	ITEM 8	ITEM 9	ITEM 10	ITEM 11	ITEM 12	ITEM 13	ITEM 14	ITEM 15	ITEM 16	ITEM 17	Notes
		REMOVE AND RECONSTRUCT PCC SIDEWALK			EXCAVATE, GRADE, AND CONSTRUCT NEW PCC SIDEWALK			GRIND PCC SIDEWALK	REMOVE EXISTING IMPROVEMENTS AND CONSTRUCT PCC DRIVEWAY APPROACH	EXCAVATE, GRADE, AND CONSTRUCT RETAINING CURB OR SLOUGH WALL	ROOT SHAVE	REMOVE TREE	REMOVE AND RELOCATE FENCE	REMOVE AND RELOCATE EXISTING WATER METER	REMOVE AND RELOCATE EXISTING TRAFFIC SIGN OR MAIL BOX	REMOVE AND RECONSTRUCT PCC CURB	REMOVE AND RECONSTRUCT PCC CURB AND GUTTER	EXCAVATE, GRADE, AND CONSTRUCT PCC CURB AND GUTTER	REMOVE IMPROVEMENTS AND CONSTRUCT PCC CURB RAMP	INSTALL DETECTABLE WARNING DEVICE ON EXIST. CURB RAMP	REMOVE EXISTING IMPROVEMENTS AND CONSTRUCT PCC ALLEY APPROACH	REMOVE AND RECONSTRUCT PCC CROSS GUTTER	
		L (LF)	W (LF)	AREA (SF)	L (LF)	W (LF)	AREA (SF)	LF	SF	LF	EA	EA	LF	EA	EA	LF	LF	LF	EA	EA	EA	SF	
206	Pavilion Dr	1183			36	5	180																
207	Pavilion Dr	1195			38	5	190																REMOVE BUSH
208	Pavilion Dr	1205			35	5	175									10							6"
209	Pavilion Dr	1217			38	5	190					2											
210	Pavilion Dr	1225			20	5	100		108														
211	Pavilion Dr	1247			36	5	180																REMOVE BUSHES
212	Pavilion Dr	1259			36	5	180		96														
213	Pavilion Dr	1271			46	5	230																REMOVE BUSHES
214	Pavilion Dr	1283			70	5	350																
215	Pavilion Dr	Empty Lot			54	5	270																
216	Pavilion Dr	1278			38	5	190																
217	Pavilion Dr	1266			145	5	725												1				
218	Cathedral Way	1045			30	5	150																
219	Cathedral Way	1022	4	4	16			5															
220	Cathedral Way	1028			38	5	190		90														
221	Cathedral Way	1044			38	5	190		90														
222	Pavilion Dr	1244			125	5	625												1				
223	Pavilion Dr	1230			38	5	190																
224	Pavilion Dr	1218			130	5	650												1				
225	Corinthian Way	1045			36	5	180																
226	Corinthian Way	1037			46	5	230																
227	Corinthian Way	1029			38	5	190						1										REMOVE 3' LONG BRICK FENCE
228	Corinthian Way	1028			38	5	190																
229	Corinthian Way	1036			38	5	190																
230	Corinthian Way	1044			38	5	190																
231	Pavilion Dr	1190			125	5	625												1				
232	Pavilion Dr	1178			45	5	225																
233	Pavilion Dr	1166			125	5	625												1				
234	Gothic Way	1045			46	5	230																
235	Gothic Way	1037			30	5	150																
236	Gothic Way	1028			38	5	190																
237	Gothic Way	1036			42	5	210																REMOVE ROSE BUSHES
238	Gothic Way	1044			40	5	200																
239	Pavilion Dr	1144			125	5	625												1				
240	Pavilion Dr	1130			42	5	210																
Street Total			4	4	16	2145	205	10725	5	384	0	0	4	1	0	0	10	0	0	6	0	0	0
Ashport St: Clare Pl. to Weber St.																							
241	Ashport St	1371	10	5	50							1											
242	Ashport St	1328	12	5	60							1		1									
Street Total			22	10	110	0	0	0	0	0	0	2	0	0	1	0	0	0	0	0	0	0	0

DISTRICT 1, GROUP 4
Sidewalk Program 14/15

ITEM	District 1 Group 4		ITEM 1			ITEM 2			ITEM 3	ITEM 4	ITEM 5	ITEM 6	ITEM 7	ITEM 8	ITEM 9	ITEM 10	ITEM 11	ITEM 12	ITEM 13	ITEM 14	ITEM 15	ITEM 16	ITEM 17	Notes
			REMOVE AND RECONSTRUCT PCC SIDEWALK	EXCAVATE, GRADE, AND CONSTRUCT NEW PCC SIDEWALK	GRIND PCC SIDEWALK	REMOVE EXISTING IMPROVEMENTS AND CONSTRUCT PCC DRIVEWAY APPROACH	EXCAVATE, GRADE, AND CONSTRUCT RETAINING CURB OR SLOUGH WALL	ROOT SHAVE	REMOVE TREE	REMOVE AND RELOCATE FENCE	REMOVE AND RELOCATE EXISTING WATER METER	REMOVE AND RELOCATE EXISTING TRAFFIC SIGN OR MAIL BOX	REMOVE AND RECONSTRUCT PCC CURB	REMOVE AND RECONSTRUCT PCC CURB AND GUTTER	EXCAVATE, GRADE, AND CONSTRUCT PCC CURB AND GUTTER	REMOVE IMPROVEMENTS AND CONSTRUCT PCC CURB RAMP	INSTALL DETECTABLE WARNING DEVICE ON EXIST. CURB RAMP	REMOVE EXISTING IMPROVEMENTS AND CONSTRUCT PCC ALLEY APPROACH	REMOVE AND RECONSTRUCT PCC CROSS GUTTER					
	STREET	NEAREST ADDRESS	L (LF)	W (LF)	AREA (SF)	L (LF)	W (LF)	AREA (SF)	LF	SF	LF	EA	EA	LF	EA	EA	LF	LF	LF	EA	EA	EA	SF	
43	Huntington	689	10	5	50																			
44	Huntington	902	5	5	25				10															
45	Huntington	910	5	5	25																			
46	Huntington	940	5	5	25																			
47	Huntington	962																						
48	Huntington	1008	25	5	125																	1		
49	Huntington	963	5	5	25					150												1		
50	Huntington	951	8	5	40																			
51	Huntington	907	5	5	25																			
52	Huntington	842	5	5	25																			
53	Huntington	1092	20	5	100							1												
54	Huntington	1144	5	5	25																			
55	Huntington	1162								144														
56	Huntington	1198																				1		
57	Huntington	1222	30	5	150							1												
58	Huntington	1244	10	5	50																			
59	Burdick Dr	586								1												1		CHECK
60	Burdick Dr	566	5	5	25																			
61	Burdick Dr	550	10	5	50																			
62	White & Burdick	Corner of Empty Lot	60	5	300																			
63	Huntington	1310	5	5	25				5															
64	Burdick Dr	685	10	5	50																			
65	Burdick Dr	676	15	5	75																			
66	Burdick Dr	670							5	120														
67	Burdick Dr	656	20	5	100					120		1												
68	Burdick Dr	649	20	5	100							1												
69	Burdick Dr	640								150														
70	Burdick Dr	624	12	5	60																			
71	Burdick Dr	616								100														
72	Burdick Dr	607								150														
73	Huntington	1301	10	5	50																			
74	Huntington	1283															10							4"
75	Huntington	1229	8	5	40																			
76	Orange Grove & Huntington																					8		
77	Huntington	1089	10	5	50					150														
78	Huntington	1037								150														
79	Huntington	1013								150														
80	Huntington	991	15	5	75																			
81	Huntington	963																						
82	Huntington	1030	15	5	75																			
83	Huntington	1062	20	5	100																			
84	Huntington	705	10	5	50					168														
85	Huntington	225				266	5	1330		150														
	Street Total		496	175	2480	266	5	1330	20	2177	0	7	0	0	0	0	10	0	0	0	0	12	0	0
William St: White Ave. to Hamilton Blvd.																								
86	William St	682	5	5	25																			
87	William St	662								140														
88	William St	646	45	5	225							2	2											SEE PICS [50'-6" CURB] W/ 2' OUT INTO STREET
89	William St	634	30	5	150											25								6" CURB
90	William St	620	5	5	25												10							6"

DISTRICT 1, GROUP 4
Sidewalk Program 14/15

District 1 Group 4	ITEM 1			ITEM 2			ITEM 3	ITEM 4	ITEM 5	ITEM 6	ITEM 7	ITEM 8	ITEM 9	ITEM 10	ITEM 11	ITEM 12	ITEM 13	ITEM 14	ITEM 15	ITEM 16	ITEM 17	Notes	
	REMOVE AND RECONSTRUCT PCC SIDEWALK	EXCAVATE, GRADE, AND CONSTRUCT NEW PCC SIDEWALK		GRIND PCC SIDEWALK	REMOVE EXISTING IMPROVEMENTS AND CONSTRUCT PCC DRIVEWAY APPROACH	EXCAVATE, GRADE, AND CONSTRUCT RETAINING CURB OR SLOUGH WALL	ROOT SHAVE	REMOVE TREE	REMOVE AND RELOCATE FENCE	REMOVE AND RELOCATE EXISTING WATER METER	REMOVE AND RELOCATE EXISTING TRAFFIC SIGN OR MAIL BOX	REMOVE AND RECONSTRUCT PCC CURB	REMOVE AND RECONSTRUCT PCC CURB AND GUTTER	EXCAVATE, GRADE, AND CONSTRUCT PCC CURB AND GUTTER	REMOVE IMPROVEMENTS AND CONSTRUCT PCC CURB RAMP	INSTALL DETECTABLE WARNING DEVICE ON EXIST. CURB RAMP	REMOVE EXISTING IMPROVEMENTS AND CONSTRUCT PCC ALLEY APPROACH	REMOVE AND RECONSTRUCT PCC CROSS GUTTER					
STREET	NEAREST ADDRESS	L (LF)	W (LF)	AREA (SF)	L (LF)	W (LF)	AREA (SF)	LF	SF	LF	EA	EA	LF	EA	EA	LF	LF	LF	EA	EA	EA	SF	
91	William St	600	10	5	50																		
92	William St	645	5	5	25																		
93	William St	677	5	5	25																		
94	William & Huntington																			8			SEE GOOGLE MAPS
95	William St	735	5	5	25						1					25							8"; CAUSING DAMAGE TO CURB CONSIDER 2' OUT TO STREET
96	William St	741									1					25							8"; CAUSING DAMAGE TO CURB CONSIDER 2' OUT TO STREET
97	William St	749									2					30							8"; CAUSING DAMAGE TO CURB CONSIDER 2' OUT TO STREET
98	William St	761									1					30							8"; CAUSING DAMAGE TO CURB CONSIDER 2' OUT TO STREET
99	William St	787							120							10							8"
100	William St	793														20							12"; 2' OUT TO STREET
101	William St	809	15	5	75						1												
102	William St	815							120														
103	William St	825	25	5	125						2					30							8"; 2' OUT TO STREET
104	William St	845									1											1	
105	William St	840	10	5	50																		
106	William St	830	10	5	50																		
107	William St	804	35	5	175						2					100						1	6"
108	William St	792	25	5	125							1				25							6"
109	William St	766	25	5	125				144														
110	William St	760	25	5	125						1					20							6"
111	William St	748	20	5	100						1					20							6"
112	William St	728	25	5	125						1					35							8"
113	William St	716	10	5	50						1					20							6"
Street Total			335	95	1675	0	0	0	0	524	0	17	4	0	0	0	415	10	0	0	8	2	0

Laurel Ave: Hamilton Blvd. to White Ave. and side streets (Hastings, Hampshire, Fillmore, Currier)																						
114	Laurel Ave	668	10	5	50						1											
115	Laurel Ave	660							5													
116	Laurel Ave	622	15	5	75						2											
117	Laurel Ave	603							120													
118	Laurel Ave	623	23	5	115						1											
119	Laurel Ave	665																			1	
120	Laurel Ave	703	10	5	50																	
121	Laurel Ave	837	10	6	60				5												1	
122	Laurel Ave	861																			1	
123	Hampshire Ct	771							6												1	
124	Hampshire Ct	785	6	6	36																1	
125	Myrtle	769							120													
126	Myrtle	890	18	5	90																	
127	Laurel Ave	776	15	5	75						1											
128	Laurel Ave	756	30	5	150						1											
129	Laurel Ave	754	25	5	125						1											
130	Laurel Ave	746	25	5	125																	
131	Laurel Ave	753	20	5	100						1											
132	Laurel Ave	765							144													
133	Laurel Ave	777	15	5	75																	
134	Laurel Ave	785	5	5	25				5	168												
135	Currier	691	15	5	75																	
136	Currier	551																				1
137	Fillmore	563																				1
138	Fillmore	611	5	5	25																	
139	Fillmore	646	8	5	40																	
140	Fillmore	676	10	5	50																	

DISTRICT 1, GROUP 4
Sidewalk Program 14/15

District 1 Group 4	ITEM 1			ITEM 2			ITEM 3	ITEM 4	ITEM 5	ITEM 6	ITEM 7	ITEM 8	ITEM 9	ITEM 10	ITEM 11	ITEM 12	ITEM 13	ITEM 14	ITEM 15	ITEM 16	ITEM 17	Notes	
	REMOVE AND RECONSTRUCT PCC SIDEWALK	EXCAVATE, GRADE, AND CONSTRUCT NEW PCC SIDEWALK		GRIND PCC SIDEWALK	REMOVE EXISTING IMPROVEMENTS AND CONSTRUCT PCC DRIVEWAY APPROACH	EXCAVATE, GRADE, AND CONSTRUCT RETAINING CURB OR SLOUGH WALL	ROOT SHAVE	REMOVE TREE	REMOVE AND RELOCATE FENCE	REMOVE AND RELOCATE EXISTING WATER METER	REMOVE AND RELOCATE EXISTING TRAFFIC SIGN OR MAIL BOX	REMOVE AND RECONSTRUCT PCC CURB	REMOVE AND RECONSTRUCT PCC CURB AND GUTTER	EXCAVATE, GRADE, AND CONSTRUCT PCC CURB AND GUTTER	REMOVE IMPROVEMENTS AND CONSTRUCT PCC CURB RAMP	INSTALL DETECTABLE WARNING DEVICE ON EXIST. CURB RAMP	REMOVE EXISTING IMPROVEMENTS AND CONSTRUCT PCC ALLEY APPROACH	REMOVE AND RECONSTRUCT PCC CROSS GUTTER					
STREET	NEAREST ADDRESS	L (LF)	W (LF)	AREA (SF)	L (LF)	W (LF)	AREA (SF)	LF	SF	LF	EA	EA	LF	EA	EA	LF	LF	LF	EA	EA	EA	SF	
Street Totals		265	92	1341	0	0	0	21	672	0	8	0	0	0	0	0	0	0	0	4	3	0	
Texas St: Huntington St. to White Ave.																							
141	Texas	638							144														
142	Texas	604																		1	1		
143	Texas	603																		1			
144	Texas	639							120														
145	Texas	657							140														
146	Texas	683							120														
Street Totals		0	0	0	0	0	0	0	524	0	0	0	0	0	0	0	0	0	0	2	1	0	
Chester Pl: Huntington St. to White Ave.																							
147	Chester Pl	532	5	5	25																		
148	Chester Pl	507	35	5	175																		
149	Chester Pl	545	14	5	70				120						8								6"
Street Totals		54	15	270	0	0	0	0	120	0	0	0	0	0	8	0	0	0	0	0	0	0	0
Randolph St- White Ave. to Hamilton Ave.																							
150	Randolph St	564	3	5	15																		
151	Randolph St	554	3	5	15				120														
152	Randolph St	550	18	5	90																		
153	Randolph St	538							120														
154	Randolph St	524	15	5	75						1				15								6"
155	Randolph St	516	5	5	25				5														
156	Randolph St	504																			1		
157	Randolph St	505							5												1		
158	Randolph St	533	8	5	40																		
159	Randolph St	541	35	5	175						1												
160	Randolph St	545	8	5	40																		
161	Randolph St	685							120														
162	Randolph St	673	10	5	50																		
163	Randolph St	623	17	10	170																		
164	Randolph St	618	10	5	50																		
165	Randolph St	672	5	5	25																		
166	Randolph St	660	5	5	25																		
Street Totals		142	70	795	0	0	0	10	360	0	2	0	0	0	15	0	0	0	0	2	0	0	
Alvarado St: Huntington St. to White Ave.																							
167	Alvarado St	570	20	5	100																		
168	Alvarado St	536	5	5	25																		
169	Alvarado St	541	15	5	75																		
170	Alvarado St	575	5	5	25																		
171	Alvarado St	585	40	5	200																		
Street Totals		85	25	425	0	0	0	0	0	0	0	0	0	0	0	0	0	0	0	0	0	0	
Orange Grove Ave: Lewis St. to White Ave.																							
172	Orange Grove Ave	570							5														
173	Orange Grove Ave	530	15	5	75																		
174	Orange Grove Ave	506																			1		
175	White Ave	1192																			1		
176	Orange Grove Ave	694																			1		
177	Orange Grove Ave	693																			1		
178	Orange Grove Ave	705																			1		
179	Hamilton	1047	20	8	160																1		
180	Orange Grove Ave	1283							5														

DISTRICT 1, GROUP 4
Sidewalk Program 14/15

	District 1 Group 4		ITEM 1			ITEM 2			ITEM 3	ITEM 4	ITEM 5	ITEM 6	ITEM 7	ITEM 8	ITEM 9	ITEM 10	ITEM 11	ITEM 12	ITEM 13	ITEM 14	ITEM 15	ITEM 16	ITEM 17	Notes
			REMOVE AND RECONSTRUCT PCC SIDEWALK	EXCAVATE, GRADE, AND CONSTRUCT NEW PCC SIDEWALK	GRIND PCC SIDEWALK	REMOVE EXISTING IMPROVEMENTS AND CONSTRUCT PCC DRIVEWAY APPROACH	EXCAVATE, GRADE, AND CONSTRUCT RETAINING CURB OR SLOUGH WALL	ROOT SHAVE	REMOVE TREE	REMOVE AND RELOCATE FENCE	REMOVE AND RELOCATE EXISTING WATER METER	REMOVE AND RELOCATE EXISTING TRAFFIC SIGN OR MAIL BOX	REMOVE AND RECONSTRUCT PCC CURB	REMOVE AND RECONSTRUCT PCC CURB AND GUTTER	EXCAVATE, GRADE, AND CONSTRUCT PCC CURB AND GUTTER	REMOVE IMPROVEMENTS AND CONSTRUCT PCC CURB RAMP	INSTALL DETECTABLE WARNING DEVICE ON EXIST. CURB RAMP	REMOVE EXISTING IMPROVEMENTS AND CONSTRUCT PCC ALLEY APPROACH	REMOVE AND RECONSTRUCT PCC CROSS GUTTER					
	STREET	NEAREST ADDRESS	L (LF)	W (LF)	AREA (SF)	L (LF)	W (LF)	AREA (SF)	LF	SF	LF	EA	EA	LF	EA	EA	LF	LF	LF	EA	EA	EA	SF	
181	Orange Grove/Hartford																							
182	Lewis St	884																						
183	Lewis St	889																						
184	Orange Grove Ave	1089																						
185	Orange Grove Ave	1090																						
186	Lewis St	901																						
187	Orange Grove Ave	1032							5															
188	Orange Grove Ave	1081																						
189	Lewis St	812	12	5	60																			
190	Lewis St	789	20	5	100										1									
	Street Totals		67	23	395	0	0	0	15	0	0	0	0	0	1	0	0	0	0	1	13	0	0	

Wilson St: Hamilton Blvd. to Brookwin Dr.

191	Hamilton	901	30	5	150							1												
192	Wilson	711	40	5	200					120		2												
193	Wilson	721								120		2												
194	Wilson	731	5	5	25					120														
195	Wilson	739								120														
196	Wilson	751								120														
197	Wilson	771								120														
198	Wilson	791	10	5	50																			
199	Wilson	821	5	5	25																			
200	Wilson	861								120														
201	Wilson	865								150														
202	Wilson	875	5	5	25																			
203	Wilson	828								140														
204	Wilson	814	10	5	50																			
205	Wilson	790							5	140														
206	Wilson	760								120														
207	Wilson	750	25	5	125																			
208	Wilson	730	5	5	25																			
	Street Totals		135	45	675	0	0	0	5	1390	0	5	0	0	0	0	0	0	0	0	0	0	0	

Hamilton Blvd: 10 FRWY to Holt Ave.

209	Hamilton Blvd	823																						
210	Hamilton Blvd	809							5															
211	Hamilton Blvd	1150				10	5	50				1												
212	Hamilton Blvd	1164				68	5	340		180														
213	Hamilton Blvd	1180				42	5	210																
214	Hamilton Blvd	1196				50	5	250		180														
215	Hamilton Blvd	1208				50	5	250		120														
216	Hamilton Blvd	1226				47	5	235		120														
217	Hamilton Blvd	1240				44	5	220		120														
218	Hamilton Blvd	1256				46	5	230																
219	Hamilton Blvd	1272				40	5	200		184					1									FH
220	Hamilton Blvd	1280				47	5	235																
221	Hamilton Blvd	1304				70	5	350		220		2												
222	Hamilton Blvd	1351				50	5	250		150														
223	Hamilton Blvd	1335				50	5	250		144														
224	Hamilton Blvd	1319				48	5	240		144		2												
225	Hamilton Blvd	1303				38	5	190				2			1									
226	Hamilton Blvd	1287				40	5	200		210		1			1									
227	Hamilton Blvd	1271				46	5	230							1									
228	Hamilton Blvd	1255				47	5	235				2			1									
229	Hamilton Blvd	1273				41	5	205		75			1											MH, ELECT. POLE

DISTRICT 1, GROUP 4
Sidewalk Program 14/15

District 1	Group 4	ITEM 1			ITEM 2			ITEM 3	ITEM 4	ITEM 5	ITEM 6	ITEM 7	ITEM 8	ITEM 9	ITEM 10	ITEM 11	ITEM 12	ITEM 13	ITEM 14	ITEM 15	ITEM 16	ITEM 17	Notes
		REMOVE AND RECONSTRUCT PCC SIDEWALK	EXCAVATE, GRADE, AND CONSTRUCT NEW PCC SIDEWALK		GRIND PCC SIDEWALK	REMOVE EXISTING IMPROVEMENTS AND CONSTRUCT PCC DRIVEWAY APPROACH	EXCAVATE, GRADE, AND CONSTRUCT RETAINING CURB OR SLOUGH WALL	ROOT SHAVE	REMOVE TREE	REMOVE AND RELOCATE FENCE	REMOVE AND RELOCATE EXISTING WATER METER	REMOVE AND RELOCATE EXISTING TRAFFIC SIGN OR MAIL BOX	REMOVE AND RECONSTRUCT PCC CURB	REMOVE AND RECONSTRUCT PCC CURB AND GUTTER	EXCAVATE, GRADE, AND CONSTRUCT PCC CURB AND GUTTER	REMOVE IMPROVEMENTS AND CONSTRUCT PCC CURB RAMP	INSTALL DETECTABLE WARNING DEVICE ON EXIST. CURB RAMP	REMOVE EXISTING IMPROVEMENTS AND CONSTRUCT PCC ALLEY APPROACH	REMOVE AND RECONSTRUCT PCC CROSS GUTTER				
STREET	NEAREST ADDRESS	L (LF)	W (LF)	AREA (SF)	L (LF)	W (LF)	AREA (SF)	LF	SF	LF	EA	EA	LF	EA	EA	LF	LF	LF	EA	EA	EA	SF	
230	Hamilton Blvd	1223			42	5	210																
231	Hamilton Blvd	1207			48	5	240				3			1									
232	Hamilton Blvd	1191			42	5	210							1								BUSHES	
233	Hamilton Blvd	1179			45	5	225															BUSHES	
234	Hamilton Blvd	1161	10	5	50																		
235	Hamilton Blvd	1149	23	5	115																		
1	Hamilton Blvd	455			70	5	350																
2	Hamilton Blvd	427			65	5	325																
3	Huntington & Hamilton																					NO S/W ALONG NORTH SIDE OF COMMERCIAL	
4	Hamilton Blvd	320														15				1		12'24"	
5	Hamilton Blvd	210			57	5	285																
6	Hamilton Blvd	221			40	5	200		256														
7	Hamilton Blvd	265			28	5	140															CONFIRM WITH CARLOS	
Street Totals			33	10	165	1311	140	6555	5	2103	0	13	1	0	7	0	15	0	0	0	3	0	0
Casa Vista Dr.- Murchison Ave. to sly end																							
8	Casa Vista Dr	1027																		1			
9	Casa Vista Dr	1036							4											1			
10	Casa Vista Dr	1127																		1			
11	Casa Vista Dr	1360							5														
12	Casa Vista Dr	1390																			1		
Street Totals			0	0	0	0	0	0	9	0	0	0	0	0	0	0	0	0	0	3	1	0	
Murchison Ave: Cleveland St. to Casa Vista Dr.																							
13	Murchison	980												1								COVER BROKEN	
14	Murchison	990																		2			
15	Cleveland	1371			60	5	300																
Street Totals			0	0	0	60	5	300	0	0	0	0	0	1	0	0	0	0	0	2	0	0	
Weber St. GROUP 3**																							
16	Weber (Kiwans Park)		170	5	850																		
Street Totals			170	5	850	0	0	0	0	0	0	0	0	0	0	0	0	0	0	0	0	0	
Ashport St.- Lewis to end																							
17	Ashport St	957	20	5	100						1												
Street Totals			20	5	100	0	0	0	0	0	1	0	0	0	0	0	0	0	0	0	0	0	
Groff St: Lewis St. to Casa Hermosa Dr., Breon- Pavillion to Groff, Cleveland- Pavillion to north, Pavillion- Lewis to Casa Hermosa																							
18	Groff St	1009																			1		
19	Groff St	959																	1				
20	Breon St	1032																	1				
21	Groff St	876						5															
22	Groff St	806																	1				
23	Casa Hermosa Dr	1015																	1				
24	Breon St	1088																	1				
25	Pavillion	950																	1				
26	Casa Hermosa Dr	1069																			1		
27	Pavillion	929						5															
28	Pavillion	1000																			1		
29	Pavillion	951	10	5	50																		
30	Pavillion	981	10	5	50																		
31	Cleveland	1121																					

DISTRICT 1, GROUP 4
Sidewalk Program 14/15

District 1	Group 4	ITEM 1			ITEM 2			ITEM 3	ITEM 4	ITEM 5	ITEM 6	ITEM 7	ITEM 8	ITEM 9	ITEM 10	ITEM 11	ITEM 12	ITEM 13	ITEM 14	ITEM 15	ITEM 16	ITEM 17	Notes
		REMOVE AND RECONSTRUCT PCC SIDEWALK	EXCAVATE, GRADE, AND CONSTRUCT NEW PCC SIDEWALK			GRIND PCC SIDEWALK	REMOVE EXISTING IMPROVEMENTS AND CONSTRUCT PCC DRIVEWAY APPROACH	EXCAVATE, GRADE, AND CONSTRUCT RETAINING CURB OR SLOUGH WALL	ROOT SHAVE	REMOVE TREE	REMOVE AND RELOCATE FENCE	REMOVE AND RELOCATE EXISTING WATER METER	REMOVE AND RELOCATE EXISTING TRAFFIC SIGN OR MAIL BOX	REMOVE AND RECONSTRUCT PCC CURB	REMOVE AND RECONSTRUCT PCC CURB AND GUTTER	EXCAVATE, GRADE, AND CONSTRUCT PCC CURB AND GUTTER	REMOVE IMPROVEMENTS AND CONSTRUCT PCC CURB RAMP	INSTALL DETECTABLE WARNING DEVICE ON EXIST. CURB RAMP	REMOVE EXISTING IMPROVEMENTS AND CONSTRUCT PCC ALLEY APPROACH	REMOVE AND RECONSTRUCT PCC CROSS GUTTER			
STREET	NEAREST ADDRESS	L (LF)	W (LF)	AREA (SF)	L (LF)	W (LF)	AREA (SF)	LF	SF	LF	EA	EA	LF	EA	EA	LF	LF	LF	EA	EA	EA	SF	
Street Totals		20	10	100	0	0	0	10	0	0	0	0	0	0	0	0	0	0	0	6	0	3	0
Center St: Hamilton Blvd. to Huntington St.																							
32	Center St	789																					
33	Center St	455																					
34	Center St	790																		1			
35	Center St	781	15	5	75						1												
36	Center St	785	35	5	175						1				30							6"	
37	Center St	767	10	5	50																		
38	Center St	706	20	5	100						1				20							6"	
39	Center St	676	15	10	150						1												
40	Center St	690															20				1	6"/18"	
41	Center St	695	10	5	50																1		
Street Totals		105	35	600	0	0	0	0	0	0	4	0	0	0	0	50	20	0	0	1	2	0	
Monterey Ave: Myrtle Ave. to White Ave.																							
42	Monterey Ave	689						5												1			
43	Monterey Ave	703																		1			
44	Monterey Ave	710	5	10	50			5												1	1		
45	Monterey Ave	636						12						1						1	1	WATER COVER MISSING	
46	Monterey Ave	730	12	5	60						1					20						6"/18"	
47	Monterey Ave	734	20	5	100																		
48	Monterey Ave	792				132	5	660												1	1		
49	Monterey Ave	777	10	5	50																		
50	Monterey Ave	769	10	5	50																		
51	Monterey Ave	759	5	5	25																		
52	Monterey Ave	739	15	5	75																		
53	Monterey Ave	733	15	5	75																		
54	Monterey Ave	719	10	5	50																		
55	Monterey Ave	631						5															
56	White Ave	345	25	5	125															1			
57	White Ave	255																		1			
58	Monterey Ave	591																		1	1		
59	Monterey Ave	580																		1			
60	White Ave	296	8	6	48																		
61	Monterey Ave	896	5	5	25																		
62	Monterey Ave	884																			1		
63	Monterey Ave	872				40	5	200														LOCATED NEXT DOOR	
64	Monterey Ave	854																		1			
65	Monterey Ave	847	5	5	25									1									
66	Monterey Ave	840																			1		
Street Totals		145	71	758	172	10	860	27	0	0	1	0	0	2	0	0	20	0	0	10	6	0	
Commercial St: Myrtle Ave. to Huntington St.																							
67	Commercial St	737				60	5	300		196								60					
68	Commercial St	753				60	5	300		196								60					
69	Commercial St	767				60	5	300		196								60					
70	Commercial St	781				37	5	185		196								32					
71	Commercial St	793				35	5	175		196								35					
72	Commercial St	797				135	5	675												2			
73	Commercial St	825				150	5	750		150													
74	Commercial St	848				210	5	1050												1			
75	Newman St	197																			1	TV CABLE BOX COVER BROKEN	
76	Commercial St	871								196										1			
77	Commercial St	835																		1			
78	Commercial St	875																			1		

DISTRICT 1, GROUP 4
Sidewalk Program 14/15

	District 1 Group 4		ITEM 1			ITEM 2			ITEM 3	ITEM 4	ITEM 5	ITEM 6	ITEM 7	ITEM 8	ITEM 9	ITEM 10	ITEM 11	ITEM 12	ITEM 13	ITEM 14	ITEM 15	ITEM 16	ITEM 17	Notes
			REMOVE AND RECONSTRUCT PCC SIDEWALK			EXCAVATE, GRADE, AND CONSTRUCT NEW PCC SIDEWALK			GRIND PCC SIDEWALK	REMOVE EXISTING IMPROVEMENTS AND CONSTRUCT PCC DRIVEWAY APPROACH	EXCAVATE, GRADE, AND CONSTRUCT RETAINING CURB OR SLOUGH WALL	ROOT SHAVE	REMOVE TREE	REMOVE AND RELOCATE FENCE	REMOVE AND RELOCATE EXISTING WATER METER	REMOVE AND RELOCATE EXISTING TRAFFIC SIGN OR MAIL BOX	REMOVE AND RECONSTRUCT PCC CURB	REMOVE AND RECONSTRUCT PCC CURB AND GUTTER	EXCAVATE, GRADE, AND CONSTRUCT PCC CURB AND GUTTER	REMOVE IMPROVEMENTS AND CONSTRUCT PCC CURB RAMP	INSTALL DETECTABLE WARNING DEVICE ON EXIST. CURB RAMP	REMOVE EXISTING IMPROVEMENTS AND CONSTRUCT PCC ALLEY APPROACH	REMOVE AND RECONSTRUCT PCC CROSS GUTTER	
	STREET	NEAREST ADDRESS	L (LF)	W (LF)	AREA (SF)	L (LF)	W (LF)	AREA (SF)	LF	SF	LF	EA	EA	LF	EA	EA	LF	LF	LF	EA	EA	EA	SF	
79	Myrtle Ave	216	10	5	50															1				
80	Commercial St	896																			1			
81	Myrtle Ave	128	100	5	500																			
82	Myrtle Ave	232	5	5	25																			
83	Newman St	232				50	5	250																LOCATED NEXT DOOR
	Street Totals		115	15	575	797	45	3985	0	1326	0	0	0	0	0	0	0	0	247	6	2	1	0	

DISTRICT 1, GROUP 5
Sidewalk Program 14/15

		ITEM 1			ITEM 2			ITEM 3	ITEM 4	ITEM 5	ITEM 6	ITEM 7	ITEM 8	ITEM 9	ITEM 10	ITEM 11	ITEM 12	ITEM 13	ITEM 14	ITEM 15	ITEM 16	ITEM 17	Notes
District 1 Group 5		REMOVE AND RECONSTRUCT PCC SIDEWALK			EXCAVATE, GRADE, AND CONSTRUCT NEW PCC SIDEWALK			GRIND PCC SIDEWALK	REMOVE EXISTING IMPROVEMENTS AND CONSTRUCT PCC DRIVEWAY APPROACH	EXCAVATE, GRADE, AND CONSTRUCT RETAINING CURB OR SLOUGH WALL	ROOT SHAVE	REMOVE TREE	REMOVE AND RELOCATE FENCE	REMOVE AND RELOCATE EXISTING WATER METER	REMOVE AND RELOCATE EXISTING TRAFFIC SIGN OR MAIL BOX	REMOVE AND RECONSTRUCT PCC CURB	REMOVE AND RECONSTRUCT PCC CURB AND GUTTER	EXCAVATE, GRADE, AND CONSTRUCT PCC CURB AND GUTTER	REMOVE IMPROVEMENTS AND CONSTRUCT PCC CURB RAMP	INSTALL DETECTABLE WARNING DEVICE ON EXIST. CURB RAMP	REMOVE EXISTING IMPROVEMENTS AND CONSTRUCT PCC ALLEY APPROACH	REMOVE AND RECONSTRUCT PCC CROSS GUTTER	
STREET	NEAREST ADDRESS	L (LF)	W (LF)	AREA (SF)	L (LF)	W (LF)	AREA (SF)	LF	SF	LF	EA	EA	LF	EA	EA	LF	LF	LF	EA	EA	EA	SF	
UNIT PRICE				\$ 12.00			\$ 12.00	\$ 10.00	\$ 12.00	\$ 30.00	\$ 100.00	\$ 5,000.00	\$ 35.00	\$ 500.00	\$ 200.00	\$ 35.00	\$ 50.00	\$ 80.00	\$ 6,000.00	\$ 800.00	\$ 15,000.00	\$ 30.00	
QUANTITIES				24549			4700	321	7763	50	43	19	0	0	0	1335	40	20	63	106	16	0	
UNIT COST				\$ 294,588.00			\$ 56,400.00	\$ 3,210.00	\$ 93,156.00	\$ 1,500.00	\$ 4,300.00	\$ 95,000.00	\$ -	\$ -	\$ -	\$ 46,725.00	\$ 2,000.00	\$ 1,600.00	\$ 378,000.00	\$ 84,800.00	\$ 240,000.00	\$ -	
TOTAL COST	\$ 1,301,279.00																						

Orange Grove Ave: White Ave. to Wisconsin St.

1	Orange Grove Ave.	White Avenue			0																1		
2	Orange Grove Ave.	Park Avenue																			4		
3	Orange Grove Ave.		463	10	5	50			50		1												
4	Orange Grove Ave.		457			0																	
5	Orange Grove Ave.		445			0																	
6	Orange Grove Ave.		443			0																	
7	Orange Grove Ave.		439			0																	
8	Orange Grove Ave.		433			0																	
9	Orange Grove Ave.		431			0																	Adjust WMB
10	Orange Grove Ave.		429			0																	
11	Orange Grove Ave.		427			0																	
12	Orange Grove Ave.		425	5	5	25					1												
13	Orange Grove Ave.		415			0		10															
14	Orange Grove Ave.		428	5	5	25			100														
15	Orange Grove Ave.		430			0																	
16	Orange Grove Ave.		432	10	5	50																	
17	Orange Grove Ave.		440			0																	
18	Orange Grove Ave.		450	10	5	50					1												
19	Orange Grove Ave.		454			0																	
20	Orange Grove Ave.		456			0																	
21	Orange Grove Ave.		490	5	5	25																	
Street Total					225	0	0	0	10	150	0	3	0	0	0	0	0	0	0	5	0	0	

Kenoak Pl- White Ave to Orange Grove Ave

22	Kenoak Pl	Orange grove			0																2		
23	Kenoak Pl	Park Avenue																			4		
24	Kenoak Pl		486						100														
25	Kenoak Pl		478																				
26	Kenoak Pl		470																				
27	Kenoak Pl		464																				
28	Kenoak Pl		458-464			0			400														
29	Kenoak Pl		458			0																	
30	Kenoak Pl		450			0			200														
31	Kenoak Pl		446						100														
32	Kenoak Pl		444																				
33	Kenoak Pl		436	25	5	125					1												
34	Kenoak Pl		432	15	6	90			10	100		1											
35	Kenoak Pl		430	25	6	150						1											
36	Kenoak Pl		418			0																	
37	Kenoak Pl		416	10	5	50			15														
38	Kenoak Pl		414	10	5	50																	
39	Kenoak Pl		385			0			15									5					
40	Kenoak Pl		401	10	5	50																	

DISTRICT 1, GROUP 5
Sidewalk Program 14/15

ITEM	STREET	NEAREST ADDRESS	ITEM 1			ITEM 2			ITEM 3	ITEM 4	ITEM 5	ITEM 6	ITEM 7	ITEM 8	ITEM 9	ITEM 10	ITEM 11	ITEM 12	ITEM 13	ITEM 14	ITEM 15	ITEM 16	ITEM 17	Notes
			L (LF)	W (LF)	AREA (SF)	L (LF)	W (LF)	AREA (SF)	LF	SF	LF	EA	EA	LF	EA	EA	LF	LF	LF	EA	EA	EA	SF	
District 1 Group 5																								
41	Kenoak Pl	401	10	5	50																			
42	Kenoak Pl	401	10	5	50				15									5						
43	Kenoak Pl	381			0																			
44	Kenoak Pl	403	15	5	75					100														
45	Kenoak Pl	403	25	10	250																			
46	Kenoak Pl	390																						
47	Kenoak Pl	382	30	5	150					100														
48	Kenoak Pl	380	10	10	100							1												
	Street Total				1190	0	0	0	55	1200	0	5	0	0	0	0	0	10	0	0	6	0	0	
Orange Grove Ave- Wisconsin St to Park Ave																								
49	Orange Grove Ave	456	20	6	120																			
50	Orange Grove Ave	433							6															
51	Orange Grove Ave	357			0				6															
52	Orange Grove Ave	33			0																			
53	Orange Grove Ave	302			0					200														
54	Orange Grove Ave	306			0																			
55	Orange Grove Ave	330			0																			
56	Orange Grove Ave	341	10	5								1												
57	Orange Grove Ave	342			0																			
58	Orange Grove Ave	354			0																			
59	Orange Grove Ave	366			0					12														
60	Kenoak Drive	380	15	5	75																			
61	Orange Grove Ave	394	20	6	120							1												
	Street Total				315	0	0	0	24	200	0	2	0	0	0	0	0	0	0	0	0	0	0	
Orange Grove Ave: Park Ave to Gordon St																								
62	W Orange Grove Ave	265			0																			
63	W Orange Grove Ave	259			0																			
64	W Orange Grove Ave	253			0																			
65	W Orange Grove Ave	241			0																			
66	W Orange Grove Ave	229			0																			
67	W Orange Grove Ave	211			0																			
68	W Orange Grove Ave	1379																						
69	W Orange Grove Ave	226																						
70	W Orange Grove Ave	240																						
71	W Orange Grove Ave	250																						
72	N Park Ave	1298			0																			
	Street Total				0	0	0	0	0	0	0	0	0	0	0	0	0	0	0	0	0	0	0	
Orange Grove Ave.- Gordon St. to Garey Ave.																								
73	Orange Grove Ave	195			0																			
74	Orange Grove Ave	165	5	5	25																		SCE	
75	Orange Grove Ave	127			0																			
76	Orange Grove Ave	Garey Ave.			0																			
77	Orange Grove Ave	Gordon Street			0																			
78	Orange Grove Ave	140			0																			
79	Orange Grove Ave	164			0																			
80	Orange Grove Ave	176	10	6	60																			
81	Orange Grove Ave	188	20	6	120																			
82	Orange Grove Ave	194			0																			
	Street Total				205	0	0	0	0	0	0	0	0	0	0	0	0	0	0	0	8	0	0	

DISTRICT 1, GROUP 5
Sidewalk Program 14/15

	District 1 Group 5		ITEM 1			ITEM 2			ITEM 3	ITEM 4	ITEM 5	ITEM 6	ITEM 7	ITEM 8	ITEM 9	ITEM 10	ITEM 11	ITEM 12	ITEM 13	ITEM 14	ITEM 15	ITEM 16	ITEM 17	Notes
			REMOVE AND RECONSTRUCT PCC SIDEWALK	EXCAVATE, GRADE, AND CONSTRUCT NEW PCC SIDEWALK	GRIND PCC SIDEWALK	REMOVE EXISTING IMPROVEMENTS AND CONSTRUCT PCC DRIVEWAY APPROACH	EXCAVATE, GRADE, AND CONSTRUCT RETAINING CURB OR SLOUGH WALL	ROOT SHAVE	REMOVE TREE	REMOVE AND RELOCATE FENCE	REMOVE AND RELOCATE EXISTING WATER METER	REMOVE AND RELOCATE EXISTING TRAFFIC SIGN OR MAIL BOX	REMOVE AND RECONSTRUCT PCC CURB	REMOVE AND RECONSTRUCT PCC CURB AND GUTTER	EXCAVATE, GRADE, AND CONSTRUCT PCC CURB AND GUTTER	REMOVE IMPROVEMENTS AND CONSTRUCT PCC CURB RAMP	INSTALL DETECTABLE WARNING DEVICE ON EXIST. CURB RAMP	REMOVE EXISTING IMPROVEMENTS AND CONSTRUCT PCC ALLEY APPROACH	REMOVE AND RECONSTRUCT PCC CROSS GUTTER					
	STREET	NEAREST ADDRESS	L (LF)	W (LF)	AREA (SF)	L (LF)	W (LF)	AREA (SF)	LF	SF	LF	EA	EA	LF	EA	EA	LF	LF	LF	EA	EA	EA	SF	
Columbia Ave.: White Ave. to Wisconsin St.																								
83	W Columbia St	495			0																			
84	W Columbia St	483			0																			
85	W Columbia St	477			0				5															
86	W Columbia St	469	40	5	200								1											
87	W Columbia St	463	30	5	150								1											
88	W Columbia St	457			0																			
89	W Columbia St	445			0																			
90	W Columbia St	439	30	5	150								1											
91	W Columbia St	431			0				4															
92	W Columbia St	425	60	5	300				4				1											
93	W Columbia St	417			0																			
94	W Columbia St	407	60	5	300								1											
95	W Columbia St	409			0																			
96	W Columbia St	411			0																			
97	W Columbia St	406	50	5	250								1											
98	W Columbia St	418	70	5	350								1											
99	W Columbia St	426			0					50														
100	W Columbia St	432			0																			
101	W Columbia St	434			0					50														
102	W Columbia St	440	70	5	350					100			1											
103	W Columbia St	446	10	5	50					100														
104	W Columbia St	452			0				5															
105	W Columbia St	464			0																			
106	W Columbia St	470			0																			
107	W Columbia St	478			0																			
108	W Columbia St	484			0				5															
109	W Columbia St	496			0																			
	Street Total				2100	0	0	0	23	300	0	0	8	0	0	0	0	0	0	0	0	0	0	0
Jefferson Ave: Wisconsin Ave. to Park Ave.																								
110	W Jefferson Ave	375			0			0	5															
111	W Jefferson Ave	365			0			0		50														
112	W Jefferson Ave	359			0			0																
113	W Jefferson Ave	355			0			0																
114	W Jefferson Ave	345			0			0																
115	W. Jefferson Ave	Wisconsin			0			0												2				
116	N Park Ave	1195			0			0																
117	W Jefferson Ave	310			0			0																
118	W Jefferson Ave	312			0			0																
119	W Jefferson Ave	320	5	5	25			0																
120	W Jefferson Ave	340			0			0																
121	W Jefferson Ave	354			0			0																
122	W Jefferson Ave	360			0			0																
123	W Jefferson Ave	380			0			0																
124	W Jefferson Ave	396			0			0																
	Street Total				25	0	0	0	5	50	0	0	0	0	0	0	0	0	0	2	0	0	0	0
Jefferson Ave: Gordon St. to Garey Ave.																								
125	W. Jefferson Ave	Garey			0			0												2				
126	W Jefferson Ave	182			0			0																
127	W Jefferson Ave	178			0			0																
128	W Jefferson Ave	164	15	5	75			0																
129	W Jefferson Ave	130			0			0																

DISTRICT 1, GROUP 5
Sidewalk Program 14/15

	District 1 Group 5		ITEM 1			ITEM 2			ITEM 3	ITEM 4	ITEM 5	ITEM 6	ITEM 7	ITEM 8	ITEM 9	ITEM 10	ITEM 11	ITEM 12	ITEM 13	ITEM 14	ITEM 15	ITEM 16	ITEM 17	Notes
			REMOVE AND RECONSTRUCT PCC SIDEWALK	EXCAVATE, GRADE, AND CONSTRUCT NEW PCC SIDEWALK	GRIND PCC SIDEWALK	REMOVE EXISTING IMPROVEMENTS AND CONSTRUCT DRIVEWAY APPROACH	EXCAVATE, GRADE, AND CONSTRUCT RETAINING CURB OR SLOUGH WALL	ROOT SHAVE	REMOVE TREE	REMOVE AND RELOCATE FENCE	REMOVE AND RELOCATE EXISTING WATER METER	REMOVE AND RELOCATE EXISTING TRAFFIC SIGN OR MAIL BOX	REMOVE AND RECONSTRUCT PCC CURB	REMOVE AND RECONSTRUCT PCC CURB AND GUTTER	EXCAVATE, GRADE, AND CONSTRUCT PCC CURB AND GUTTER	REMOVE IMPROVEMENTS AND CONSTRUCT CURB RAMP	INSTALL DETECTABLE WARNING DEVICE ON EXIST. CURB RAMP	REMOVE EXISTING IMPROVEMENTS AND CONSTRUCT PCC ALLEY APPROACH	REMOVE AND RECONSTRUCT PCC CROSS GUTTER					
	STREET	NEAREST ADDRESS	L (LF)	W (LF)	AREA (SF)	L (LF)	W (LF)	AREA (SF)	LF	SF	LF	EA	EA	LF	EA	EA	LF	LF	LF	EA	EA	EA	SF	
130	W Jefferson Ave	Gordon			0																1			
Street Total					75	0	0	0	0	0	0	0	0	0	0	0	0	0	0	2	1	0	0	
W Alvarado St: White Ave to Wisconsin St																								
131	W Alvarado St	495			0																			
132	W Alvarado St	493			0																			
133	W Alvarado St	483			0																			
134	W Alvarado St	475			0																			
135	W Alvarado St	469			0																			
136	W Alvarado St	465			0																			
137	W Alvarado St	464			0																			
138	W Alvarado St	445			0																			
139	W Alvarado St	443			0																			
140	W Alvarado St	435			0																			
141	W Alvarado St	427			0																			
142	W Alvarado St	419			0																			
143	W Alvarado St	407			0																			
144	W Alvarado St	403			0																			
145	W Alvarado St	404			0																			
146	W Alvarado St	408			0																			
147	W Alvarado St	416			0																			
148	W Alvarado St	422			0																			
149	W Alvarado St	436			0																			
150	W Alvarado St	444			0																			
151	W Alvarado St	450			0																			
152	W Alvarado St	456			0																			
153	W Alvarado St	462			0																			
154	W Alvarado St	468			0																			
155	W Alvarado St	476			0																			
156	W Alvarado St	490			0																			
157	W Alvarado St	496			0																			
Street Total					0	0	0	0	0	0	0	0	0	0	0	0	0	0	0	0	0	0	0	
W Alvarado St: Wisconsin St to Park Ave																								
158	W Alvarado St	387			0																			
159	W Alvarado St	375			0																			
160	W Alvarado St	359			0																			
161	W Alvarado St	333			0																			
162	W Alvarado St	325			0																			
163	W Alvarado St	315			0																			
164	W Alvarado St	305			0																			
165	W Alvarado St	310			0																			
166	W Alvarado St	320			0																			
167	W Alvarado St	348			0																			
168	W Alvarado St	366			0																			
169	W Alvarado St	380			0																			
170	W Alvarado St	394			0																			
Street Total					0	0	0	0	0	0	0	0	0	0	0	0	0	0	0	0	0	0	0	
W Alvarado St: Park Ave to Garey Ave																								
171	N Park Ave	1020			0																			
172	W Alvarado St	245			0																			
173	N Gordon St	1007			0																			
174	N Garey Ave	1045			0																			
175	N Garey Ave	989			0																			

DISTRICT 1, GROUP 5
Sidewalk Program 14/15

	District 1 Group 5		ITEM 1			ITEM 2			ITEM 3	ITEM 4	ITEM 5	ITEM 6	ITEM 7	ITEM 8	ITEM 9	ITEM 10	ITEM 11	ITEM 12	ITEM 13	ITEM 14	ITEM 15	ITEM 16	ITEM 17	Notes	
			REMOVE AND RECONSTRUCT PCC SIDEWALK	EXCAVATE, GRADE, AND CONSTRUCT NEW PCC SIDEWALK	GRIND PCC SIDEWALK	REMOVE EXISTING IMPROVEMENTS AND CONSTRUCT PCC DRIVEWAY APPROACH	EXCAVATE, GRADE, AND CONSTRUCT RETAINING CURB OR SLOUGH WALL	ROOT SHAVE	REMOVE TREE	REMOVE AND RELOCATE FENCE	REMOVE AND RELOCATE EXISTING WATER METER	REMOVE AND RELOCATE EXISTING TRAFFIC SIGN OR MAIL BOX	REMOVE AND RECONSTRUCT PCC CURB	REMOVE AND RECONSTRUCT PCC CURB AND GUTTER	EXCAVATE, GRADE, AND CONSTRUCT PCC CURB AND GUTTER	REMOVE IMPROVEMENTS AND CONSTRUCT PCC CURB RAMP	INSTALL DETECTABLE WARNING DEVICE ON EXIST. CURB RAMP	REMOVE EXISTING IMPROVEMENTS AND CONSTRUCT PCC ALLEY APPROACH	REMOVE AND RECONSTRUCT PCC CROSS GUTTER						
	STREET	NEAREST ADDRESS	L (LF)	W (LF)	AREA (SF)	L (LF)	W (LF)	AREA (SF)	LF	SF	LF	EA	EA	LF	EA	EA	LF	LF	LF	EA	EA	EA	SF		
176	W Alvarado St	110			0																				
177	W Alvarado St	120			0																				
178	W Alvarado St	165			0																				
179	W Alvarado St	170			0																				
180	N Gordon St	990			0																				
181	N Gordon St	989			0																				
182	N Park Ave	990			0																				
Street Total					0	0	0	0	0	0	0	0	0	0	0	0	0	0	0	0	0	0	0	0	
Randolph St: White Ave to Park Ave																									
183	Randolph St	495																							
184	Randolph St	489							5																
185	Randolph St	483																							
186	Randolph St	477	5	5	25					50															
187	Randolph St	471	20	5	100								1				10								
188	Randolph St	465								100															
189	Randolph St	457																							
190	Randolph St	451																							
191	Randolph St	445																							
192	Randolph St	439																							
193	Randolph St	433																							
194	Randolph St	425																							
195	Randolph St	417																							
196	Randolph St	409																							
197	Randolph St	401	10	5	50																				
198	Randolph St	395			0																				
199	Randolph St	383																							
200	Randolph St	375	20	5	100					100															
201	Randolph St	359	20	5	100					100															
202	Randolph St	345																							
203	Randolph St	333																							
204	Randolph St	319																							
205	Randolph St	307																							
206	Randolph St	306																							
207	Randolph St	310																							
208	Randolph St	320	5	5	25																				
209	Randolph St	330																							
210	Randolph St	340																							
211	Randolph St	368								50															
212	Randolph St	386								100															
213	Randolph St	396																							
214	Randolph St	402																							
215	Randolph St	410								100															
216	Randolph St	418								100															
217	Randolph St	426																							
218	Randolph St	432																							
219	Randolph St	438/444								200															
220	Randolph St	444																							
221	Randolph St	454																							
222	Randolph St	458																							
223	Randolph St	466																							
224	Randolph St	469								100															
225	Randolph St	472								100															
226	Randolph St	478	20	5	100					100															

DISTRICT 1, GROUP 5
Sidewalk Program 14/15

District 1 Group 5	ITEM 1			ITEM 2			ITEM 3	ITEM 4	ITEM 5	ITEM 6	ITEM 7	ITEM 8	ITEM 9	ITEM 10	ITEM 11	ITEM 12	ITEM 13	ITEM 14	ITEM 15	ITEM 16	ITEM 17	Notes
	REMOVE AND RECONSTRUCT PCC SIDEWALK	EXCAVATE, GRADE, AND CONSTRUCT NEW PCC SIDEWALK		GRIND PCC SIDEWALK	REMOVE EXISTING IMPROVEMENTS AND CONSTRUCT PCC DRIVEWAY APPROACH	EXCAVATE, GRADE, AND CONSTRUCT RETAINING CURB OR SLOUGH WALL	ROOT SHAVE	REMOVE TREE	REMOVE AND RELOCATE FENCE	REMOVE AND RELOCATE EXISTING WATER METER	REMOVE AND RELOCATE EXISTING TRAFFIC SIGN OR MAIL BOX	REMOVE AND RECONSTRUCT PCC CURB	REMOVE AND RECONSTRUCT PCC CURB AND GUTTER	EXCAVATE, GRADE, AND CONSTRUCT PCC CURB AND GUTTER	REMOVE IMPROVEMENTS AND CONSTRUCT PCC CURB RAMP	INSTALL DETECTABLE WARNING DEVICE ON EXIST. CURB RAMP	REMOVE EXISTING IMPROVEMENTS AND CONSTRUCT PCC ALLEY APPROACH	REMOVE AND RECONSTRUCT PCC CROSS GUTTER				
STREET	NEAREST ADDRESS	L (LF)	W (LF)	AREA (SF)	L (LF)	W (LF)	AREA (SF)	LF	SF	LF	EA	EA	LF	EA	EA	LF	LF	LF	EA	EA	EA	SF
227	Randolph St	484		0					100													
228	Randolph St	490	10	5	50																	
229	Randolph St	496																				
Street Total				550	0	0	0	5	1400	0	0	1	0	0	0	10	0	0	0	0	0	0
Kingsley Ave: Gordon St to Garey Ave																						
230	W Kingsley Ave	195		0																		
231	W Kingsley Ave	185		0																		
232	W Kingsley Ave	177		0																		
233	W Kingsley Ave	161		0					50													
234	W Kingsley Ave	155		0																		
235	W Kingsley Ave	145		0																		
236	W Kingsley Ave	131	30	5	150				20													
237	N Garey Ave	901		0																		
238	N Garey Ave	891		0																		
239	W Kingsley Ave	126		0											40							
240	W Kingsley Ave	134		0																		
241	W Kingsley Ave	150		0																		
242	W Kingsley Ave	180	10	5	50																	
243	W Kingsley Ave	190		0																		
Street Total				200	0	0	0	0	70	0	0	0	0	0	40	0	0	0	0	0	0	0
Chester Pl: White Ave to Park Ave																						
244	Chester	360	20	5	100						1											
245	Chester	404		0				5														
246	Chester	418		0					100													
247	Chester	424		0					100													
248	Chester	450		0					100													
249	Chester	464		0					100													
250	Chester	484	10	5	50						1											
251	Chester	476		0				5														
252	Chester	465	20	5	100						1											
253	Chester	471	10	5	50				5													
254	Chester	452		0				5														
255	Chester	451		0					100													
256	Chester	438		0				10														
257	Chester	431		0				10	100													
258	Chester	405		0				5														
259	Chester	395	10	5	50																	
260	Chester	359	10	5	50				100													
261	Chester	333	15	5	75																	
262	Chester			0																		
263	Chester			0																		
264	Chester			0																		
265	Chester			0																		
266	Chester			0																		
Street Total				475	0	0	0	45	700	0	3	0	0	0	0	0	0	0	0	0	0	0
Texas St: White Ave to Wisconsin St																						
267	Wisconsin	767	20	5	100																	
268	Texas	430	70	5	350						2											
269	Wisconsin	Illinois	20	5	100																	
270	Texas	506	20	5	100																	
271	Texas	514	5	5	25				50													
272	Texas	596	20	5	100				50													

DISTRICT 1, GROUP 5
Sidewalk Program 14/15

ITEM 1	ITEM 2			ITEM 3	ITEM 4	ITEM 5	ITEM 6	ITEM 7	ITEM 8	ITEM 9	ITEM 10	ITEM 11	ITEM 12	ITEM 13	ITEM 14	ITEM 15	ITEM 16	ITEM 17	Notes				
	REMOVE AND RECONSTRUCT PCC SIDEWALK	EXCAVATE, GRADE, AND CONSTRUCT NEW PCC SIDEWALK			GRIND PCC SIDEWALK	REMOVE EXISTING IMPROVEMENTS AND CONSTRUCT PCC DRIVEWAY APPROACH	EXCAVATE, GRADE, AND CONSTRUCT RETAINING CURB OR SLOUGH WALL	ROOT SHAVE	REMOVE TREE	REMOVE AND RELOCATE FENCE	REMOVE AND RELOCATE EXISTING WATER METER	REMOVE AND RELOCATE EXISTING TRAFFIC SIGN OR MAIL BOX	REMOVE AND RECONSTRUCT PCC CURB	REMOVE AND RECONSTRUCT PCC CURB AND GUTTER	EXCAVATE, GRADE, AND CONSTRUCT PCC CURB AND GUTTER	REMOVE IMPROVEMENTS AND CONSTRUCT PCC CURB RAMP	INSTALL DETECTABLE WARNING DEVICE ON EXIST. CURB RAMP	REMOVE EXISTING IMPROVEMENTS AND CONSTRUCT PCC ALLEY APPROACH		REMOVE AND RECONSTRUCT PCC CROSS GUTTER			
STREET	NEAREST ADDRESS	L (LF)	W (LF)	AREA (SF)	L (LF)	W (LF)	AREA (SF)	LF	SF	LF	EA	EA	LF	EA	EA	LF	LF	LF	EA	EA	EA	SF	
273	Texas White		5	0																2			
274	Texas	596	5	0																			
275	Texas	553	5	0				10															
276	Texas	547	10	5	50																		
277	Texas	535	10	5	50				50														
278	Texas	521	20	5	100						1												
279	Texas	499	20	5	100																		
280	Texas	475	20	5	100																		
281	Texas	465	30	5	150																		
282	Texas	413	40	5	200				50		1												
283	Texas	405	30	5	150				100											30			
284					0																		
Street Total					1675	0	0	0	10	350	0	0	4	0	0	0	0	0	0	30	2	0	0
Pearl St: Park Ave to Garey Ave																							
285	Pearl	103	20	5	100																		
286	Pearl	215	10	5																			
287	Pearl	215	5	5	25																		
288	Pearl	215			0																		
289	Pearl	339																					
290	Pearl Main		30	4	120															2			
291	Pearl Main		30	4	120																		
292	Pearl Main to Gordon Alley				0																1		
293	Pearl	696	20	5	100																		
294	Pearl Garey NW Corner		10	5	50																		
295	Pearl Garey NW Corner		10	5	50																		
296	Pearl	103	20	5	100																		
297	Pearl Park to Gordon Alley				0																1		
Street Total					665	0	0	0	0	0	0	0	0	0	0	0	0	0	0	0	2	2	0
Laurel Ave: White Ave to Illinois St																							
298	Laurel								50														
299	Laurel								50														
300	Laurel																						
301	Laurel																						
302	Laurel																						
303	Laurel																						
304	Laurel																						
Street Total					0	0	0	0	100	0	0	0	0	0	0	0	0	0	0	0	0	0	
E Holt Ave: White Ave to Park Ave																							
305	Holt	158						10															
306	Holt	196	10	10	100						1												
307	Holt Gordon				0											1				3		New Ramp	
308	Holt Main				0															4			
309	Holt NW Garey		30	10	300						1												
310	Holt	221	30	10	300						2												
311	Holt	221	15	10	150						1												
312	Holt	237	20	15	300						1												
313	Holt	237	20	15	300						1												
314	Holt	365	20	15	300																		
315																							
Street Total					1750	0	0	0	10	0	0	7	0	0	0	0	0	0	0	1	7	0	0
E Holt Ave: Park Ave to Garey Ave																							

DISTRICT 1, GROUP 5
Sidewalk Program 14/15

District 1 Group 5	ITEM 1			ITEM 2			ITEM 3	ITEM 4	ITEM 5	ITEM 6	ITEM 7	ITEM 8	ITEM 9	ITEM 10	ITEM 11	ITEM 12	ITEM 13	ITEM 14	ITEM 15	ITEM 16	ITEM 17	Notes
	REMOVE AND RECONSTRUCT PCC SIDEWALK	EXCAVATE, GRADE, AND CONSTRUCT NEW PCC SIDEWALK		GRIND PCC SIDEWALK	REMOVE EXISTING IMPROVEMENTS AND CONSTRUCT PCC DRIVEWAY APPROACH	EXCAVATE, GRADE, AND CONSTRUCT RETAINING CURB OR SLOUGH WALL	ROOT SHAVE	REMOVE TREE	REMOVE AND RELOCATE FENCE	REMOVE AND RELOCATE EXISTING WATER METER	REMOVE AND RELOCATE EXISTING TRAFFIC SIGN OR MAIL BOX	REMOVE AND RECONSTRUCT PCC CURB	REMOVE AND RECONSTRUCT PCC CURB AND GUTTER	EXCAVATE, GRADE, AND CONSTRUCT PCC CURB AND GUTTER	REMOVE IMPROVEMENTS AND CONSTRUCT PCC CURB RAMP	INSTALL DETECTABLE WARNING DEVICE ON EXIST. CURB RAMP	REMOVE EXISTING IMPROVEMENTS AND CONSTRUCT PCC ALLEY APPROACH	REMOVE AND RECONSTRUCT PCC CROSS GUTTER				
STREET	NEAREST ADDRESS	L (LF)	W (LF)	AREA (SF)	L (LF)	W (LF)	AREA (SF)	LF	SF	LF	EA	EA	LF	EA	EA	LF	LF	LF	EA	EA	EA	SF
316	Holt	451	10	15	150						1											
317	Holt	485	10	15	150						1											
318	Holt	489	10	15	150						1											
319	Holt	505	10	15	150						1											
320	Holt	505	10	15	150						1											
321	Holt	Wisconsin			0															4		
322	Holt	Illinois																1	1			
323	Holt	598	20	10	200			10			1											
324	Holt	568	20	10	200						1											
325	Holt	546	20	10	200						1											
326	Holt	502	20	10	200						1											
327	Holt	488	15	10	150						1											
328	Holt	488	15	10	150						1											
329	Holt	450			0			10														
330	Holt	430	10	10	100						1											
Street Total					1950	0	0	0	20	0	0	12	0	0	0	0	0	0	1	5	0	0
Center St: White Ave to Park Ave																						
331	Center Street	599			0										10							
332	Center Street	559	20	5	25						1			30								
333	Center Street	497	10	5	15																	
334	Center Street	474	5	5	10																	
335	Center Street	465	5	5	10																	
Street Total					60	0	0	0	0	0	0	0	0	0	40	0	0	0	0	0	0	0
Center St: Park Ave to Garey Ave																						
336	E Monterey Ave	615																				
337	Center Street	100 Feet West of Garey																		0.5		North side
338	Center Street	423 Main												80								
339	Center Street	202												50								
340	Center Street	347	20	5	25				200					50								
341	Center Street	346	10	5	15				100													
342	Center Street	346	5	5	10				100					20								
343	Center Street	350	5	5	10																	
344	Center Street	at Garey																		4		
Street Total					60	0	0	0	0	400	0	0	0	0	0	0	0	0	0	4	0.5	0
Monterey Ave: White Ave to Park Ave																						
345	Monterey	N/E Corner	10	5	15																	
346	Monterey	345	15	6	21																	
347	Monterey	345	20	6	26																	
348	Monterey	345	6	6	12																	
349	Monterey	447	17.5	5	22.5																	
350	Monterey	447	10	5	15																	
351	Monterey	435	10	5	15																	
352	Monterey	at Garey																		2		
Street Total					126.5	0	0	0	0	0	0	0	0	0	0	0	0	0	0	0	0	0
Monterey Ave: Park Ave to Garey Ave																						
353	Monterey	N/W Corner Main St.	35	5	175																	
354	Monterey	335 Gordon	20	5	100																	
355	Monterey	305 Gordon	3	5	15																	
356	Monterey	335 Gordon	5	5	25																	

DISTRICT 1, GROUP 5
Sidewalk Program 14/15

District 1 Group 5	ITEM 1			ITEM 2			ITEM 3	ITEM 4	ITEM 5	ITEM 6	ITEM 7	ITEM 8	ITEM 9	ITEM 10	ITEM 11	ITEM 12	ITEM 13	ITEM 14	ITEM 15	ITEM 16	ITEM 17	Notes
	REMOVE AND RECONSTRUCT PCC SIDEWALK	EXCAVATE, GRADE, AND CONSTRUCT NEW PCC SIDEWALK		GRIND PCC SIDEWALK	REMOVE EXISTING IMPROVEMENTS AND CONSTRUCT PCC DRIVEWAY APPROACH	EXCAVATE, GRADE, AND CONSTRUCT RETAINING CURB OR SLOUGH WALL	ROOT SHAVE	REMOVE TREE	REMOVE AND RELOCATE FENCE	REMOVE AND RELOCATE EXISTING WATER METER	REMOVE AND RELOCATE EXISTING TRAFFIC SIGN OR MAIL BOX	REMOVE AND RECONSTRUCT PCC CURB	REMOVE AND RECONSTRUCT PCC CURB AND GUTTER	EXCAVATE, GRADE, AND CONSTRUCT PCC CURB AND GUTTER	REMOVE IMPROVEMENTS AND CONSTRUCT PCC CURB RAMP	INSTALL DETECTABLE WARNING DEVICE ON EXIST. CURB RAMP	REMOVE EXISTING IMPROVEMENTS AND CONSTRUCT PCC ALLEY APPROACH	REMOVE AND RECONSTRUCT PCC CROSS GUTTER				
STREET	NEAREST ADDRESS	L (LF)	W (LF)	AREA (SF)	L (LF)	W (LF)	AREA (SF)	LF	SF	LF	EA	EA	LF	EA	EA	LF	LF	LF	EA	EA	EA	SF
357	Monterey	271	5	5	25																	
358	Monterey	N/W Corner Park Ave.	50	5	250																	
359		at Garey																		3		
Street Total					590	0	0	0	0	0	0	0	0	0	0	0	0	0	0	3	0	0
Commercial St: Rebecca St to Garey Ave																						
360	Commercial	201	30	12	360						1					30						
361	Commercial	202	40	12	480																	
362	Commercial	202	20	5	100																	
363	Commercial	202	5	5	25																	
364	Commercial	232	5	5	25					1						20						
365	Commercial	297	5	5	25																	
366	Commercial	297	5	5	25																	
367	Commercial	401				275	5	1375								275						
368	Commercial	424				380	5	1900								200						
369	Commercial	451				285	5	1425														
370	Commercial	470	20	12	240																	
371	Commercial	470	10	10	100																	
Street Total					1380	940	15	4700	0	0	1	1	0	0	0	525	0	0	0	0	0	0
1st St: White Ave to Park Ave																						
372	E Jefferson Ave	600			0																	
373	N Towne Ave	1050			0																	
374	N Towne Ave	1008			0																	
375	N Towne Ave	1011			0																	
376	E Columbia Ave	603			0																	
Street Total					0	0	0	0	0	0	0	0	0	0	0	0	0	0	0	0	0	0
1st St: Park Ave to Garey Ave																						
377	1st Street	Parcels																	2			
378	1st Street	S/W Corner at 1st	60	5	300																	
379	1st Street	956																				
380	1st Street	934																				
381	1st Street	908																				
Street Total					300	0	0	0	0	0	0	0	0	0	0	0	0	0	2	0	0	0
2nd St: White Ave to Park Ave																						
382	2nd Street	at Parcels			0														3			
383	2nd Street	102	30	5	150											20						
384	2nd Street	at Park			0											20						
385	2nd Street	at Park			0											5						
386	2nd Street	at Park			0											10						
Street Total					150	0	0	0	0	0	0	0	0	0	55	0	0	0	3	0	0	0
2nd St: Park Ave Garey Ave																						
387	2nd Street	701			0											60						
388	2nd Street	724			0											100						
389	2nd Street	at Cypress S/W Corner	50	5	250											5						
390	2nd Street	822	10	5	50				100							20						
391	2nd Street	836			0											50						
392	2nd Street	855			0				200													
Street Total					300	0	0	0	0	300	0	0	0	0	235	0	0	0	0	0	0	0

DISTRICT 1, GROUP 5
Sidewalk Program 14/15

	District 1 Group 5		ITEM 1			ITEM 2			ITEM 3	ITEM 4	ITEM 5	ITEM 6	ITEM 7	ITEM 8	ITEM 9	ITEM 10	ITEM 11	ITEM 12	ITEM 13	ITEM 14	ITEM 15	ITEM 16	ITEM 17	Notes
			REMOVE AND RECONSTRUCT PCC SIDEWALK	EXCAVATE, GRADE, AND CONSTRUCT NEW PCC SIDEWALK	GRIND PCC SIDEWALK	REMOVE EXISTING IMPROVEMENTS AND CONSTRUCT PCC DRIVEWAY APPROACH	EXCAVATE, GRADE, AND CONSTRUCT RETAINING CURB OR SLOUGH WALL	ROOT SHAVE	REMOVE TREE	REMOVE AND RELOCATE FENCE	REMOVE AND RELOCATE EXISTING WATER METER	REMOVE AND RELOCATE EXISTING TRAFFIC SIGN OR MAIL BOX	REMOVE AND RECONSTRUCT PCC CURB	REMOVE AND RECONSTRUCT PCC CURB AND GUTTER	EXCAVATE, GRADE, AND CONSTRUCT PCC CURB AND GUTTER	REMOVE IMPROVEMENTS AND CONSTRUCT PCC CURB RAMP	INSTALL DETECTABLE WARNING DEVICE ON EXIST. CURB RAMP	REMOVE EXISTING IMPROVEMENTS AND CONSTRUCT PCC ALLEY APPROACH	REMOVE AND RECONSTRUCT PCC CROSS GUTTER					
	STREET	NEAREST ADDRESS	L (LF)	W (LF)	AREA (SF)	L (LF)	W (LF)	AREA (SF)	LF	SF	LF	EA	EA	LF	EA	EA	LF	LF	LF	EA	EA	EA	SF	
Illinois St: Holt Ave to Texas St																								
387	Holt	533	20	10	200																			
388	Holt	533	10	10	100																			
389	Holt	533	10	10	100																			
390	Illinois	Alley N/O Holt			0																	1		
391	Laurel	510	20	5	100																			
392	Illinois	574	10	5	50																			
393	Illinois	598	10	5	50						1						30							
394	Illinois	606	50	5	250				50			1				20								
393	Illinois	630			0				50															
394	Illinois	642	5	5	25				50															
395	Illinois	674	10	5	50																			
396	Illinois	674	5	5	25				50															
397	Illinois	696			0				50							20								
398	Illinois	785	20	5	100																			
399	Illinois	784	25	5	125																			
400	Illinois	761	20	5	100																			
401	Illinois	734			0				5															
402	Illinois	Laurel			0																1			
	Street Total				1275	0	0	0	250	0	1	1	0	0	0	40	30	0	0	0	1	1	0	
Cypress St: Monterey Ave to South end																								
403	Cypress	S/E Corner at Monterey	10	5	50																			
	Street Total				50	0	0	0	0	0	0	0	0	0	0	0	0	0	0	0	0	0	0	
Rebecca St: Holt Ave to South end																								
404	Rebecca	225	15	5	75						1													
405	Rebecca	193 Monterey	15	10	150				100		1													
406	Rebecca	330			0				100															
407	Rebecca	at Commercial			0																2			
408	Rebecca	at Center			0																2			
409	Rebecca	at Holt			0																4			
	Street Total				225	0	0	0	0	200	0	2	0	0	0	0	0	0	0	0	8	0	0	
N Towne Ave:																								
410	N Towne Ave	206																						
411	N Towne Ave	140-198																						
412	N Towne Ave	100-140																						
	Street Total				0	0	0	0	0	0	0	0	0	0	0	0	0	0	0	0	0	0	0	
Wisconsin St: Orange Grove to Holt Ave																								
413	Wisconsin	546	15	5	75																			
414	Wisconsin	590	10	5	50				100															
415	Wisconsin	662	15	5	75																			
416	Wisconsin	646	10	5	50																			
417	Wisconsin	670	10	5	50				100															
418	Wisconsin	684	10	5	50																			
419	Wisconsin	708	10	5	50																			
420	Wisconsin	720	5	5	25																			
421	Wisconsin	740			0													10						

DISTRICT 1, GROUP 5
Sidewalk Program 14/15

District 1 Group 5	ITEM 1			ITEM 2			ITEM 3	ITEM 4	ITEM 5	ITEM 6	ITEM 7	ITEM 8	ITEM 9	ITEM 10	ITEM 11	ITEM 12	ITEM 13	ITEM 14	ITEM 15	ITEM 16	ITEM 17	Notes	
	REMOVE AND RECONSTRUCT PCC SIDEWALK	EXCAVATE, GRADE, AND CONSTRUCT NEW PCC SIDEWALK	GRIND PCC SIDEWALK	REMOVE EXISTING IMPROVEMENTS AND CONSTRUCT PCC DRIVEWAY APPROACH	EXCAVATE, GRADE, AND CONSTRUCT RETAINING CURB OR SLOUGH WALL	ROOT SHAVE	REMOVE TREE	REMOVE AND RELOCATE FENCE	REMOVE AND RELOCATE EXISTING WATER METER	REMOVE AND RELOCATE EXISTING TRAFFIC SIGN OR MAIL BOX	REMOVE AND RECONSTRUCT PCC CURB	REMOVE AND RECONSTRUCT PCC CURB AND GUTTER	EXCAVATE, GRADE, AND CONSTRUCT PCC CURB AND GUTTER	REMOVE IMPROVEMENTS AND CONSTRUCT PCC CURB RAMP	INSTALL DETECTABLE WARNING DEVICE ON EXIST. CURB RAMP	REMOVE EXISTING IMPROVEMENTS AND CONSTRUCT PCC ALLEY APPROACH	REMOVE AND RECONSTRUCT PCC CROSS GUTTER						
STREET	NEAREST ADDRESS	L (LF)	W (LF)	AREA (SF)	L (LF)	W (LF)	AREA (SF)	LF	SF	LF	EA	EA	LF	EA	EA	LF	LF	LF	EA	EA	EA	SF	
422	Wisconsin	748		0					400														
423	Wisconsin	756	5	5	25																		
424	Wisconsin	780	25	5	125				200														
425	Chester	386	10	5	50																		
426	Chester	395	5	5	25			5	50														
427	Wisconsin	Randolph			0																4		
428	Alvarado	394	10	5	50																		
429	Alvarado	395	15	10	150				50														
430	Jefferson	396	15	6	90																		
431	Wisconsin	396	5	6	30																		
432	Wisconsin	791			0				100														
433	Wisconsin	773	15	5	75																		
434	Wisconsin	773	5	5	25																		
435	Wisconsin	707/695							200														
436	Wisconsin	707	5	5	25																		
437	Wisconsin	687	5	5	25																		
438	Wisconsin	663			0				100														
439	Wisconsin	649	15	5	75																		
440	Wisconsin	631	10	5	50																		
441	Wisconsin	601			0			5															
442	Wisconsin	569	5	5	25																		
443	Wisconsin	569	10	5	50																		
444	Wisconsin	547			0				100														
445	Holt	481	10	10	100																		
446	Holt	475	10	10	100																		
447	Wisconsin	Columbia																			2		
448	Columbia	406	10	3	30																		
449	Columbia	406	10	3	30																		
450	Wisconsin	1113	10	5	50																		
451	Wisconsin	1113	10	5	50																		
452	Randolph	401	5	3	15																		
453	Randolph	401	5	5	25																		
454	Randolph	401	3	5	15																		
455	Chester	405	5	5	25																		
Street Total				1760	0	0	0	10	1400	0	0	0	0	0	0	0	10	0	2	0	0	0	
Wisconsin Place: Wisconsin Street to End																							
456	Wisconsin Place	1153	40	4	160																		
457	Wisconsin Place	1151	30	4	120																		
458	Wisconsin Place	1149	30	4	120																		
459	Wisconsin Place	Wisconsin Street			0				300														
Street Total				400	0	0	0		300	0	0	0	0	0	0	0	0	0	0	0	0	0	
Parcels St: 1st St to 2nd St																							
460				0																			
461	Parcels	Btn 1st and 2nd		0																	0.5		
462	Parcels	777		0											20								
463	Parcels			0																			

DISTRICT 1, GROUP 5
Sidewalk Program 14/15

District 1 Group 5			ITEM 1 REMOVE AND RECONSTRUCT PCC SIDEWALK			ITEM 2 EXCAVATE, GRADE, AND CONSTRUCT NEW PCC SIDEWALK			ITEM 3 GRIND PCC SIDEWALK	ITEM 4 REMOVE EXISTING IMPROVEMENTS AND CONSTRUCT PCC DRIVEWAY APPROACH	ITEM 5 EXCAVATE, GRADE, AND CONSTRUCT RETAINING CURB OR SLOUGH WALL	ITEM 6 ROOT SHAVE	ITEM 7 REMOVE TREE	ITEM 8 REMOVE AND RELOCATE FENCE	ITEM 9 REMOVE AND RELOCATE EXISTING WATER METER	ITEM 10 REMOVE AND RELOCATE EXISTING TRAFFIC SIGN OR MAIL BOX	ITEM 11 REMOVE AND RECONSTRUCT PCC CURB	ITEM 12 REMOVE AND RECONSTRUCT PCC CURB AND GUTTER	ITEM 13 EXCAVATE, GRADE, AND CONSTRUCT PCC CURB AND GUTTER	ITEM 14 REMOVE IMPROVEMENTS AND CONSTRUCT PCC CURB RAMP	ITEM 15 INSTALL DETECTABLE WARNING DEVICE ON EXIST. CURB RAMP	ITEM 16 REMOVE EXISTING IMPROVEMENTS AND CONSTRUCT PCC ALLEY APPROACH	ITEM 17 REMOVE AND RECONSTRUCT PCC CROSS GUTTER	Notes
STREET	NEAREST ADDRESS	L (LF)	W (LF)	AREA (SF)	L (LF)	W (LF)	AREA (SF)	LF	SF	LF	EA	EA	LF	EA	EA	LF	LF	LF	EA	EA	EA	SF		
Street Total				0	0	0	0	0	0	0	0	0	0	0	0	20	0	0	0	0	0.5	0		
Park Ave: 10 fwy to Alvarado St																								
464	N Caswell Ave	1195																						
465	N Caswell Ave	1173																						
466	E Jefferson Ave	697																						
467	Lincoln Ave	706																						
468	E Jefferson Ave	703																						
Street Total				0	0	0	0	0	0	0	0	0	0	0	0	0	0	0	0	0	0	0	0	
Park Ave: Alvarado St to Holt Ave																								
469	E Jefferson Ave	696																						
470	N Caswell Ave	1001																						
471	E Jefferson Ave	704																						
470	N Caswell Ave	1030																						
471	E Columbia Ave	701																						
Street Total				0	0	0	0	0	0	0	0	0	0	0	0	0	0	0	0	0	0	0	0	
Park Ave: Holt Ave to 1st																								
472	Park Commercial																		1	3				
473	Park Monterey																			4				
474	Park Alley - Monterey to Center																				1			
473	Park Center																				4			
474	Park Alley - Center to Holt																					1		
475	Park Holt																				4			
474	Park S/E Corner Commercial	5	5	25																				
Street Total				25	0	0	0	0	0	0	0	0	0	0	0	0	0	0	1	15	2	0	0	
Park Ave: 1st St to 2nd St																								
475	Park Bln 2nd and 1st			0																		1		
Street Total				0	0	0	0	0	0	0	0	0	0	0	0	0	0	0	0	0	1	0	0	
Gordon St: Alvarado St to North end																								
476	Gordon	1419	50	5	250					50		1												
477	Gordon	1371	35	5	175							1												
478	Gordon	1370	10	10	100																			
479	Gordon	1370	5	10	50																			
478	Gordon	1263	40	5	200																			
479	Gordon	1235	30	5	150																			
480	Gordon	1142	30	5	150																			
481	Gordon	1124	20	5	100																			
482	Gordon	1107	30	5	150																			
483	Gordon	1077		5	0				5															
484	Gordon	1049	10	5	50																			
485	Gordon	955	5	5	25																			
484	Gordon	923	5	5	25																			
485	Gordon Orange Grove				0																2			
Street Total				1425	0	0	0	0	0	50	0	2	0	0	0	0	0	0	0	0	2	0	0	
Gordon St: Alvarado St to Holt Ave																								

DISTRICT 1, GROUP 5
Sidewalk Program 14/15

ITEM 17	ITEM 16	ITEM 15	ITEM 14	ITEM 13	ITEM 12	ITEM 11	ITEM 10	ITEM 9	ITEM 8	ITEM 7	ITEM 6	ITEM 5	ITEM 4	ITEM 3	ITEM 2			ITEM 1			Notes			
															RELOCATE AND RELOCATE FENCE	REMOVE TREE	ROOT SHAVE	EXCAVATE, GRADE, AND CONSTRUCT RETAINING CURB OR SLOUGH WALL	REMOVE EXISTING IMPROVEMENTS AND CONSTRUCT DRIVEWAY APPROACH	GRIND PCC SIDEWALK		EXCAVATE, GRADE, AND CONSTRUCT NEW PCC SIDEWALK	REMOVE AND RECONSTRUCT PCC SIDEWALK	
EA	EA	EA	EA	EA	EA	EA	EA	EA	EA	EA	EA	EA	SF	LF	AREA (SF)	W (LF)	L (LF)	AREA (SF)	W (LF)	L (LF)	EA	SF		
District 1 Group 5																								
486	Gordon	Kingsley	30	5	150						1				10									
487	Gordon	Pearl			0																		Reconstruct Ramps	
488	Gordon	662			0																			
489	Gordon	552			0									24										
490	Gordon	NE Corner Holt	20	5	100																			
491	Gordon	565			0																			
492	Gordon	577			0									5										
493		593	10	5	50																			
492		785	5	5	25																			
493	Gordon	757			0																			
494	Gordon	807	10	5	50																			
495	Gordon	861	20	4	80																			
496	Gordon	877	40	10	400																			
497		877	20	10	200																			
498	Gordon	891	10	5	50																			
Street Total					1105	0	0	0	39	100	0	1	2	0	0	0	0	80	0	10	4	0	0	0
Gordon St: Holt Ave to Commercial St																								
499	Gordon	S/E Corner at Center			0													5						
500	Gordon	336			0													5			2	2		
501	Gordon	310			0													10					1	
502	total																	20			2	4	1	
Gordon St: 1st to 2nd																								
504	Gordon	Btn 1st and 2nd																					1	
505	Gordon		50	10	500																			
506	Gordon																							
Street Total					500	0	0	0	0	0	0	0	0	0	0	0	0	40	0	0	4	8	3	0
Main St: Pearl St to 2nd St																								
507	Main	N/E Corner	20	10	200													10						
508	Main	at Transit Center																				4		
509	Main	at Commercial																				4		
510	Main	at Monterey																			1	3		
511	Main	at Center																				4		
512	Main	Center to Holt																					1	
513	Main	at Holt																				2		
Street Total					200	0	0	0	0	0	0	0	0	0	0	0	0	10	0	0	1	17	1	0
Main St: Holt Avenue to Pearl St																								
514	Main	599	20	10	200																			
515	Main	599	20	10	200																			
516	Main	599	20	10	200																			
517	Main	Holt			0									25										
518	Main	651	10	6	60																			
519	Main																							
520	Main																							
521	Main																							
522	Main																							
523	Thomas	at Monterey																				2		
Street Total					660	0	0	0	25	0	0	0	0	0	0	0	0	0	0	0	0	2	0	0

DISTRICT 1, GROUP 5
Sidewalk Program 14/15

District 1 Group 5	ITEM 1			ITEM 2			ITEM 3	ITEM 4	ITEM 5	ITEM 6	ITEM 7	ITEM 8	ITEM 9	ITEM 10	ITEM 11	ITEM 12	ITEM 13	ITEM 14	ITEM 15	ITEM 16	ITEM 17	Notes
	REMOVE AND RECONSTRUCT PCC SIDEWALK	EXCAVATE, GRADE, AND CONSTRUCT NEW PCC SIDEWALK	GRIND PCC SIDEWALK	REMOVE EXISTING IMPROVEMENTS AND CONSTRUCT PCC DRIVEWAY APPROACH	EXCAVATE, GRADE, AND CONSTRUCT RETAINING CURB OR SLOUGH WALL	ROOT SHAVE	REMOVE TREE	REMOVE AND RELOCATE FENCE	REMOVE AND RELOCATE EXISTING WATER METER	REMOVE AND RELOCATE EXISTING TRAFFIC SIGN OR MAIL BOX	REMOVE AND RECONSTRUCT PCC CURB	REMOVE AND RECONSTRUCT PCC CURB AND GUTTER	EXCAVATE, GRADE, AND CONSTRUCT PCC CURB AND GUTTER	REMOVE IMPROVEMENTS AND CONSTRUCT PCC CURB RAMP	INSTALL DETECTABLE WARNING DEVICE ON EXIST. CURB RAMP	REMOVE EXISTING IMPROVEMENTS AND CONSTRUCT PCC ALLEY APPROACH	REMOVE AND RECONSTRUCT PCC CROSS GUTTER					
STREET	NEAREST ADDRESS	L (LF)	W (LF)	AREA (SF)	L (LF)	W (LF)	AREA (SF)	LF	SF	LF	EA	EA	LF	EA	EA	LF	LF	LF	EA	EA	EA	SF
564	N San Antonio Ave	735																				
565	N San Antonio Ave	701																				
Street Total				0	0	0	0		0	0	0	0	0	0	0	0	0	0	0	0	0	0
566	N San Antonio Ave	798																				
567	N San Antonio Ave	661																				
568	N San Antonio Ave	647																				
569	N San Antonio Ave	630																				
570	N San Antonio Ave	678																				
Street Total				0	0	0	0		0	0	0	0	0	0	0	0	0	0	0	0	0	0
571	N San Antonio Ave	595			0																	
572	N San Antonio Ave	593			0																	
573	N San Antonio Ave	575			0																	
574	N San Antonio Ave	555			0																	
575	San Antonio/E Holt Ave	611			0																	
Street Total				0	0	0	0		0	0	0	0	0	0	0	0	0	0	0	0	0	0
576	E Holt Ave	698			0																	
577	N San Antonio Ave	690			0																	
578	E Monterey Ave	661			0																	
Street Total				0	0	0	0	0	0	0	0	0	0	0	0	0	0	0	0	0	0	0
579	N San Antonio Ave	101-217			0																	
Street Total				0	0	0	0	0	0	0	0	0	0	0	0	0	0	0	0	0	0	0
N San Antonio Ave. Total				1950	0	0	0	60	0	0	0	0	0	0	50	0	0	13	23	5	0	0
Illinois St: Williams St. to W Holt Ave.																						
580	N Illinois St.	574	2.5	5	12.5																	
581	N Illinois St.	536																			1	S/W IS BROKEN
582	W Holt Ave.	505																				
583	W Holt Ave.	533	25	5	125																	5X5 S/W -> WILLIAM ST
Street Total			27.5	10	137.5	0	0	0	0	0	0	0	0	0	0	0	0	0	0	0	1	0
Williams St: N White Ave. to N Illinois St.																						
584	N White Ave.	Eastsie b&w Holt & Williams	10	15	150																	
585	Williams St.	535	10	4	40																	
586	Williams St.	594	10	5	50																	
587	N White Ave.	600	30	5	150																	
588	Williams St.	579	5	5	25																	
589	Williams St.	547						5														
590	Williams St.	535	5	5	25																	
591	Williams St.	523	25	5	125																	
592	Williams St.	505	10	5	50																	
Street Total			105	49	615	0	0	0	5	0	0	0	0	0	0	0	0	0	0	0	0	0
Laurel Ave: N White Ave. to N. Illinois St.																						
593	Laurel Ave.	510	5	5	25																	

DISTRICT 1, GROUP 5
Sidewalk Program 14/15

	District 1 Group 5		ITEM 1			ITEM 2			ITEM 3	ITEM 4	ITEM 5	ITEM 6	ITEM 7	ITEM 8	ITEM 9	ITEM 10	ITEM 11	ITEM 12	ITEM 13	ITEM 14	ITEM 15	ITEM 16	ITEM 17	Notes	
			REMOVE AND RECONSTRUCT PCC SIDEWALK	EXCAVATE, GRADE, AND CONSTRUCT NEW PCC SIDEWALK	GRIND PCC SIDEWALK	REMOVE EXISTING IMPROVEMENTS AND CONSTRUCT PCC DRIVEWAY APPROACH	EXCAVATE, GRADE, AND CONSTRUCT RETAINING CURB OR SLOUGH WALL	ROOT SHAVE	REMOVE TREE	REMOVE AND RELOCATE FENCE	REMOVE AND RELOCATE EXISTING WATER METER	REMOVE AND RELOCATE EXISTING TRAFFIC SIGN OR MAIL BOX	REMOVE AND RECONSTRUCT PCC CURB	REMOVE AND RECONSTRUCT PCC CURB AND GUTTER	EXCAVATE, GRADE, AND CONSTRUCT PCC CURB AND GUTTER	REMOVE IMPROVEMENTS AND CONSTRUCT PCC CURB RAMP	INSTALL DETECTABLE WARNING DEVICE ON EXIST. CURB RAMP	REMOVE EXISTING IMPROVEMENTS AND CONSTRUCT PCC ALLEY APPROACH	REMOVE AND RECONSTRUCT PCC CROSS GUTTER						
	STREET	NEAREST ADDRESS	L (LF)	W (LF)	AREA (SF)	L (LF)	W (LF)	AREA (SF)	LF	SF	LF	EA	EA	LF	EA	EA	LF	LF	LF	EA	EA	EA	SF		
594	Laurel Ave.	507																			1				
595	Laurel Ave.	523								84															
596	Laurel Ave.	539								84															
597	Laurel Ave.	578	8	5	40																				
596	Laurel Ave.	539			0																				
597	Laurel Ave.	523	10	5	50																1				
598	Laurel Ave.	502	15	5	75																				
599	Laurel Ave.	590	55	5	275						1														
600	Laurel Ave.	591	25	5	125																				
	Street Total		118	30	590	0	0	0	0	168	0	1	0	0	0	0	0	0	0	0	0	2	0	0	
W Texas St: N White Ave. to N Illinois St.																									
601	W Texas St.	595								125											1				
602	W Texas St.	596	10	5	50																1				
603	W Texas St.	521	15	5	75																				
	Street Total		25	10	125	0	0	0	0	125	0	0	0	0	0	0	0	0	0	0	0	2	0	0	

DISTRICT 1, GROUP 6
Sidewalk Program 14/15

District 1 Group 6		ITEM 1			ITEM 2			ITEM 3	ITEM 4	ITEM 5	ITEM 6	ITEM 7	ITEM 8	ITEM 9	ITEM 10	ITEM 11	ITEM 12	ITEM 13	ITEM 14	ITEM 15	ITEM 16	ITEM 17	Notes
STREET	NEAREST ADDRESS	L (LF)	W (LF)	AREA (SF)	L (LF)	W (LF)	AREA (SF)	LF	SF	LF	EA	EA	LF	EA	EA	LF	LF	LF	EA	EA	EA	SF	
Street Total																							
Santez Dr: Omar St to End																							
SANTEZ DRIVE	2853							15															
SANTEZ DRIVE	2857							5															
SANTEZ DRIVE	2863							10															
SANTEZ DRIVE	2911							10															
SANTEZ DRIVE	2910	15	5	75								1											
SANTEZ DRIVE	2850	10	5	50					50			1											
SANTEZ DRIVE	2844	3	2	6																			
SANTEZ DRIVE	2838							5															
SANTEZ DRIVE	2834							5															
SANTEZ DRIVE	2830							5															
SANTEZ DRIVE	2826	40	5	200								1											
SANTEZ DRIVE	2815	20	5	100								1					10						
SANTEZ DRIVE	2815	40	5	200								2											
SANTEZ DRIVE	2819	20	5	100								1											
SANTEZ DRIVE	2823	20	5	100								1											
SANTEZ DRIVE	2827	20	5	100					100								40						
SANTEZ DRIVE	2835							5															
SANTEZ DRIVE	2841	15	5	75																			
SANTEZ DRIVE	2841	25	5	125								1											
SANTEZ DRIVE	2805	60	5	300								1											
Street Total				1431				60	150			10					50						
Medina St: Santez Dr to Lancer Ave																							
MEDINA STREET	683								100						15								
MEDINA STREET	659	15	5	75													20						
MEDINA STREET	647	50	5	250				5									20						
MEDINA STREET	623	30	5	150											15								
MEDINA STREET	607							15															
MEDINA STREET	610							5														Polytech Elementary School	
MEDINA STREET	610	60	5	300								1			25								
MEDINA STREET	610	25	5	125				15				1											
MEDINA STREET	610							15															
MEDINA STREET	610	10	5	50																			
Street Total				950				55	100			2			55	40							
Lancer Ave: Medina St to End																							
LANCER AVENUE	2925	20	5	100								1											
LANCER AVENUE	2901	15	5	75																			
LANCER AVENUE	2851	15	5	75								1											
Street Total				250								2											
Tangier Pl: Lancer Ave to End																							
TANGIER PLACE	649							5															
TANGIER PLACE	617								100								15						
TANGIER PLACE	641	10	5	50																			
Street Total				50				5	100								15						
Albona Pl: Lancer Ave to End																							
ALBONA PLACE	630	20	5	100																			
ALBONA PLACE	630	3	5	15																		WATER METER BOX	
Street Total				115																			
Empress Rd: Valley Blvd to End																							

DISTRICT 1, GROUP 6
Sidewalk Program 14/15

District 1 Group 6		ITEM 1			ITEM 2			ITEM 3	ITEM 4	ITEM 5	ITEM 6	ITEM 7	ITEM 8	ITEM 9	ITEM 10	ITEM 11	ITEM 12	ITEM 13	ITEM 14	ITEM 15	ITEM 16	ITEM 17	Notes
		REMOVE AND RECONSTRUCT PCC SIDEWALK	EXCAVATE, GRADE, AND CONSTRUCT NEW PCC SIDEWALK	GRIND PCC SIDEWALK	REMOVE EXISTING IMPROVEMENTS AND CONSTRUCT PCC DRIVEWAY APPROACH	EXCAVATE, GRADE, AND CONSTRUCT RETAINING CURB OR SLOUGH WALL	ROOT SHAVE	REMOVE TREE	REMOVE AND RELOCATE FENCE	REMOVE AND RELOCATE EXISTING WATER METER	REMOVE AND RELOCATE EXISTING TRAFFIC SIGN OR MAIL BOX	REMOVE AND RECONSTRUCT PCC CURB	REMOVE AND RECONSTRUCT PCC CURB AND GUTTER	EXCAVATE, GRADE, AND CONSTRUCT PCC CURB AND GUTTER	REMOVE IMPROVEMENTS AND CONSTRUCT PCC CURB RAMP	INSTALL DETECTABLE WARNING DEVICE ON EXIST. CURB RAMP	REMOVE EXISTING IMPROVEMENTS AND CONSTRUCT PCC ALLEY APPROACH	REMOVE AND RECONSTRUCT PCC CROSS GUTTER					
STREET	NEAREST ADDRESS	L (LF)	W (LF)	AREA (SF)	L (LF)	W (LF)	AREA (SF)	LF	SF	LF	EA	EA	LF	EA	EA	LF	LF	LF	EA	EA	EA	SF	
EMPRESS ROAD	651	10	5	50								1											PINE TREE
Street Total				50								1											
Valley Blvd: Orange Fwy to W Temple Ave																							
VALLEY BLVD	2837							5															
VALLEY BLVD	2879							5															
VALLEY BLVD @ KELLOGG DR																				2			
Street Total								10												2			
Pomona Blvd: Orange Fwy to W Temple Ave																							
																							NO SW
Street Total																							
Voyager St: Pomona Blvd to Surveyor St																							
																							NO SW
Street Total																							
Surveyor St: Voyager St to Explorer st																							
																							NO SW
Street Total																							
Explorer Street: Surveyor St to Pomona Blvd																							
																							NO SW
Street Total																							
Exchange PI: Pomona Blvd to End																							
																							NO SW
Street Total																							
Enterprise PI: Pomona Blvd to End																							
																							NO SW
Street Total																							
University Pkwy: Pomona Blvd to End																							
																							NO SW
Street Total																							

DISTRICT 1, GROUP 7
Sidewalk Program 14/15

		ITEM 1			ITEM 2			ITEM 3	ITEM 4	ITEM 5	ITEM 6	ITEM 7	ITEM 8	ITEM 9	ITEM 10	ITEM 11	ITEM 12	ITEM 13	ITEM 14	ITEM 15	ITEM 16	ITEM 17	Notes
District 1 Group 7		REMOVE AND RECONSTRUCT PCC SIDEWALK			EXCAVATE, GRADE, AND CONSTRUCT NEW PCC SIDEWALK			GRIND PCC SIDEWALK	REMOVE EXISTING IMPROVEMENTS AND CONSTRUCT PCC DRIVEWAY APPROACH	EXCAVATE, GRADE, AND CONSTRUCT RETAINING CURB OR SLOUGH WALL	ROOT SHAVE	REMOVE TREE	REMOVE AND RELOCATE FENCE	REMOVE AND RELOCATE EXISTING WATER METER	REMOVE AND RELOCATE EXISTING TRAFFIC SIGNAL	REMOVE AND RECONSTRUCT PCC CURB	REMOVE AND RECONSTRUCT PCC CURB AND GUTTER	EXCAVATE, GRADE, AND CONSTRUCT PCC CURB AND GUTTER	REMOVE IMPROVEMENTS AND CONSTRUCT PCC CURB RAMP	INSTALL DETECTABLE WARNING DEVICE ON EXIST. CURB RAMP	REMOVE EXISTING IMPROVEMENTS AND CONSTRUCT PCC ALLEY APPROACH	REMOVE AND RECONSTRUCT PCC CROSS GUTTER	
STREET	NEAREST ADDRESS	L (LF)	W (LF)	AREA (SF)	L (LF)	W (LF)	AREA (SF)	LF	SF	LF	EA	EA	LF	EA	EA	LF	LF	LF	EA	EA	EA	SF	
UNIT PRICE				\$ 12.00			\$ 12.00	\$ 10.00	\$ 12.00	\$ 30.00	\$ 100.00	\$ 5,000.00	\$ 35.00	\$ 500.00	\$ 200.00	\$ 35.00	\$ 50.00	\$ 80.00	\$ 6,000.00	\$ 800.00	\$ 15,000.00	\$ 30.00	
QUANTITIES				4458				55	780	0	0	13	0	0	0	40	70	11	13	12	0	0	
UNIT COST				\$53,496.00			\$ -	\$ 550.00	\$ 9,360.00	\$ -	\$ -	\$ 65,000.00	\$ -	\$ -	\$ -	\$ 1,400.00	\$ 3,500.00	\$ 880.00	\$ 78,000.00	\$ 9,600.00	\$ -	\$ -	
TOTAL COST	\$ 221,786.00																						
Ridgeway St: S Campus Dr to Mt Vernon Ave																							
RIDGEWAY	AT BARJUD																		1	1			
RIDGEWAY	SE CORNER VALLEY	10	6	60																			
RIDGEWAY	601	20	6	120				5															
RIDGEWAY	595	10	6	60																			
Street Total				240				5											1	1			
Kellogg Park Dr: Ridgeway St to Oakton Way																							
KELLOGG	2406	35	5	175																			
KELLOGG	2407	20	5	100							1												
KELLOGG	2407			0					80														
KELLOGG	2425	15	5	75							1												
KELLOGG	2431	15	5	75							1											PINE PINE	
KELLOGG	2437	10	5	50																			
KELLOGG	2443	3	5	15					100														
KELLOGG	2443	15	5	75																			
KELLOGG	2444	3	5	15																			
KELLOGG	2444	20	5	100																			
KELLOGG	2449	20	5	100							1												
KELLOGG	2450	15	5	75																			
KELLOGG	2479			0				5															
KELLOGG	2480	15	5	75												10							
KELLOGG	2485	15	5	75																			
KELLOGG	2492	10	5	50																			
KELLOGG	2503	40	5	200																			
KELLOGG	2504	20	5	100																			
KELLOGG	2511	15	5	75																			
KELLOGG	2517	25	5	125																			
KELLOGG	2535	75	5	375					200		1					60							
KELLOGG	2536	25	5	125							1												
KELLOGG	2556	15	5	75																			
KELLOGG	2576	30	5	150							1												
Street Total				2280				5	380		7					70							
Aldis St: Kellogg Park Dr to Lyndale Ave																							
ALDIS	MICHAEL DRIVE																		2				
Street Total																			2				
Michael Pl: Aldis St to End																							
MICHAEL	2414	5	5	25																		WMB	
Street Total				25																			
Du Pont Pl: Kellogg Park Dr to Lyndale Ave																							
DuPONT	2612	30	5	150															2				
DuPONT	KELLOGG			0																			
DuPONT	2633			0				5															
DuPONT	2673			0				5															
DuPONT	2676			0				5															
DuPONT	2683	3	5	15																		REMOVE AC	
DuPONT																							
Street Total				165				15											2				
Oakton Way: Kellogg Park Dr to Lyndale ave																							
OAKTON WAY	PARKWAY							5															
OAKTON WAY	PARKWAY	20	5	100																			
Street Total				100				5															
Barjud Ave: Valley Blvd to Ridgeway St																							
BARJUD	2589	20	10	200					200		1											PINE TEE	
BARJUD	2598	10	5	50				5															
BARJUD	2635	5	5	25				5			1											PINE TEE	

DISTRICT 1, GROUP 7
Sidewalk Program 14/15

District 1 Group 7		ITEM 1			ITEM 2			ITEM 3	ITEM 4	ITEM 5	ITEM 6	ITEM 7	ITEM 8	ITEM 9	ITEM 10	ITEM 11	ITEM 12	ITEM 13	ITEM 14	ITEM 15	ITEM 16	ITEM 17	Notes
		REMOVE AND RECONSTRUCT PCC SIDEWALK	EXCAVATE, GRADE, AND CONSTRUCT NEW PCC SIDEWALK	GRIND PCC SIDEWALK	REMOVE EXISTING IMPROVEMENTS AND CONSTRUCT PCC DRIVEWAY APPROACH	EXCAVATE, GRADE, AND CONSTRUCT RETAINING CURB OR SLOUGH WALL	ROOT SHAVE	REMOVE TREE	REMOVE AND RELOCATE FENCE	REMOVE AND RELOCATE EXISTING WATER METER	REMOVE AND RELOCATE EXISTING TRAFFIC SIGNAL OR	REMOVE AND RECONSTRUCT PCC CURB	REMOVE AND RECONSTRUCT PCC CURB AND GUTTER	EXCAVATE, GRADE, AND CONSTRUCT PCC CURB AND GUTTER	REMOVE IMPROVEMENTS AND CONSTRUCT PCC CURB RAMP	INSTALL DETECTABLE WARNING DEVICE ON EXIST. CURB RAMP	REMOVE EXISTING IMPROVEMENTS AND CONSTRUCT PCC ALLEY APPROACH	REMOVE AND RECONSTRUCT PCC CROSS GUTTER					
STREET	NEAREST ADDRESS	L (LF)	W (LF)	AREA (SF)	L (LF)	W (LF)	AREA (SF)	LF	SF	LF	EA	EA	LF	EA	EA	LF	LF	LF	EA	EA	EA	SF	
BARJUD	2723	3	5	15																			WMB
BARJUD	AT JANSU SE CORNER															20							
BARJUD	AT VALLEY																	1		1			
BARJUD	AT JANSU SE CORNER																	2					
BARJUD	AT CELIA																	2					
BARJUD	ATRANDBY																		2				
BARJUD	AT LOMBARD																		2				
BARJUD	AT ASHTON																		2				
BARJUD	AT DUPONT																	4					
BARJUD	AT GRETCHEN																	2					
Street Total				290			0	10	300	0	0	2	0	0	0	20	0	11	7				
Dupont St: Valley Blvd to Leebe Ave																							
DUPONT	AT VALLEY BLVD																		1	1			
DUPONT	ACROSS FRM 455	20	5	100								1											
DUPONT	AT CATHY AVE																			2			
Street Total				100			0	0	0			1							1	3			
Cathy Ave: Dupont St to Lombard St																							
CATHY	2526	3	5	15																			
CATHY	2533	3	5	15																			WMB
CATHY	2553			0				5															WMB
CATHY	2557	40	5	200							1												WMB
CATHY	2573	3	5	15																			WMB
CATHY	2573	20	5	100																			WMB
CATHY	2578	3	5	15																			WMB
Street Total				360	0	0	0	5	0		1					20				2			
Leebe Ave: Dupont St to Celia St																							
LEESEE	2590	10	5	50							1												WMB
LEESEE	2581	15	5	75																			
LEESEE	2575	3	5	15																			
LEESEE	2578	5	5	25																			
LEESEE	2569	3	5	15																			
LEESEE	2543	20	5	100																			
LEESEE	2527	3	5	15																			
LEESEE	AT LOMBARD			0												20				2			
LEESEE	2465	10	5	50																			
LEESEE	AT RANDY			0																2			
LEESEE	2450	3	5	15																			WMB
Street Total				360							1					20				4			
Aston Ave: Barjud Ave to Lombard St																							
ASHTON	2545							5															
ASHTON	2530	3	5	15																			WMB
ASHTON																							
Street Total				15				5															
Lombard St: Barjud Ave to Leebe Ave																							
LOMBARD	286	10	5	50																			
LOMBARD	286	20	5	100																			
LOMBARD	CATHY AVE			0																2			
LOMBARD	364	10	5	50																			
LOMBARD	364	5	5	25																			
LOMBARD	ASHTON AVE																						
Street Total				225																2			
Randy St: Barjud Ave to Leebe Ave																							
RANDY	456	3	6	18																			WMB
RANDY	344	3	5	15																			WMB
RANDY	387	3	5	15																			WMB
RANDY	355	3	5	15																			WMB
RANDY	360							5															
RANDY	306	3	5	15																			WMB
RANDY	285	3	5	15																			WMB
RANDY	228	3	5	15																			WMB
Street Total				108				5															

DISTRICT 1, GROUP 7







Sidewalk Program 14/15



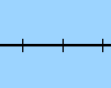







		ITEM 1			ITEM 2			ITEM 3	ITEM 4	ITEM 5	ITEM 6	ITEM 7	ITEM 8	ITEM 9	ITEM 10	ITEM 11	ITEM 12	ITEM 13	ITEM 14	ITEM 15	ITEM 16	ITEM 17	Notes
District 1 Group 7		REMOVE AND RECONSTRUCT PCC SIDEWALK			EXCAVATE, GRADE, AND CONSTRUCT NEW PCC SIDEWALK			GRIND PCC SIDEWALK	REMOVE EXISTING IMPROVEMENTS AND CONSTRUCT PCC DRIVEWAY APPROACH	EXCAVATE, GRADE, AND CONSTRUCT RETAINING CURB OR SLOUGH WALL	ROOT SHAVE	REMOVE TREE	REMOVE AND RELOCATE FENCE	REMOVE AND RELOCATE EXISTING WATER METER	REMOVE AND RELOCATE EXISTING TRAFFIC SIGNAL	REMOVE AND RECONSTRUCT PCC CURB	REMOVE AND RECONSTRUCT PCC CURB AND GUTTER	EXCAVATE, GRADE, AND CONSTRUCT PCC CURB AND GUTTER	REMOVE IMPROVEMENTS AND CONSTRUCT PCC CURB RAMP	INSTALL DETECTABLE WARNING DEVICE ON EXIST. CURB RAMP	REMOVE EXISTING IMPROVEMENTS AND CONSTRUCT PCC ALLEY APPROACH	REMOVE AND RECONSTRUCT PCC CROSS GUTTER	
STREET	NEAREST ADDRESS	L (LF)	W (LF)	AREA (SF)	L (LF)	W (LF)	AREA (SF)	LF	SF	LF	EA	EA	LF	EA	EA	LF	LF	LF	EA	EA	EA	SF	
Celia St: Barjud Ave to Leeve Ave																							
CELIA	212	5	5	25																			
CELIA	293	10	5	50					100			1											
CELIA	335	3	5	15																			
CELIA	438	20	5	100																			
Street Total				190					100			1											




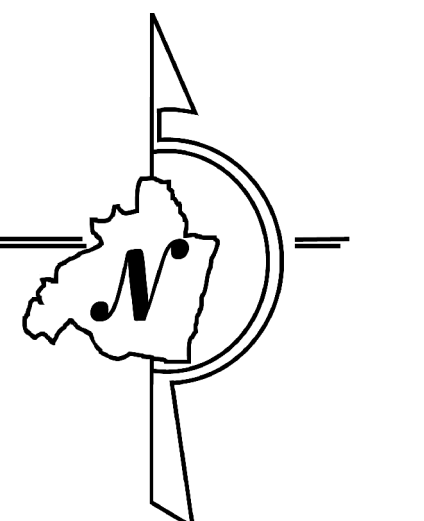

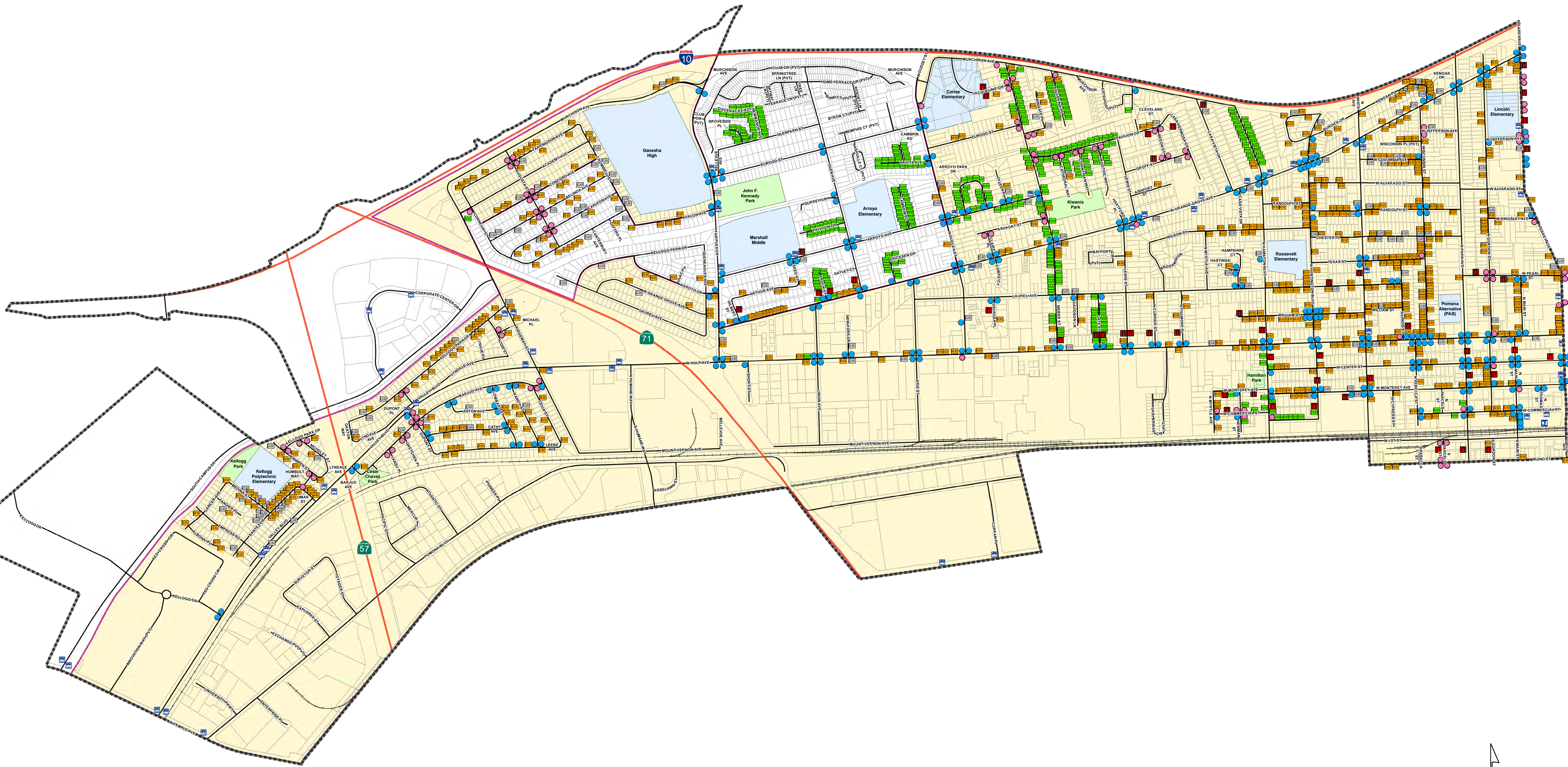
ADA Path of Travel District 1

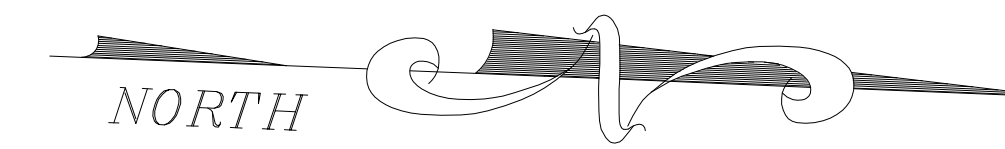
ADA Sidewalk Work

-  1 - Remove & Reconstruct PCC Sidewalk
-  2 - Excavate, Grade, & Construct New PCC Sidewalk
-  3 - Grind PCC Sidewalk
-  14 - Remove Improvements & Construct PCC Curb Ramp
-  15 - Install Detectable Curb Ramp Warning Device
-  16 - Remove Improvements, Construct PCC Alley Approach

-  Bus Stops
-  Train Stations
-  Railways
-  Streets
-  Freeways
-  Schools
-  Parks
-  Parcels
-  Council District
-  CDBG Low-Mod


ACS
 Map Prepared by the GIS Department
 November 17th, 2016
 SidewalkWorkD1.mxd
 CITY OF POMONA DISCLAIMER
 The City of Pomona makes no warranty on the accuracy or content of the data shown on this map. This map shall not be reproduced or distributed without prior written consent.

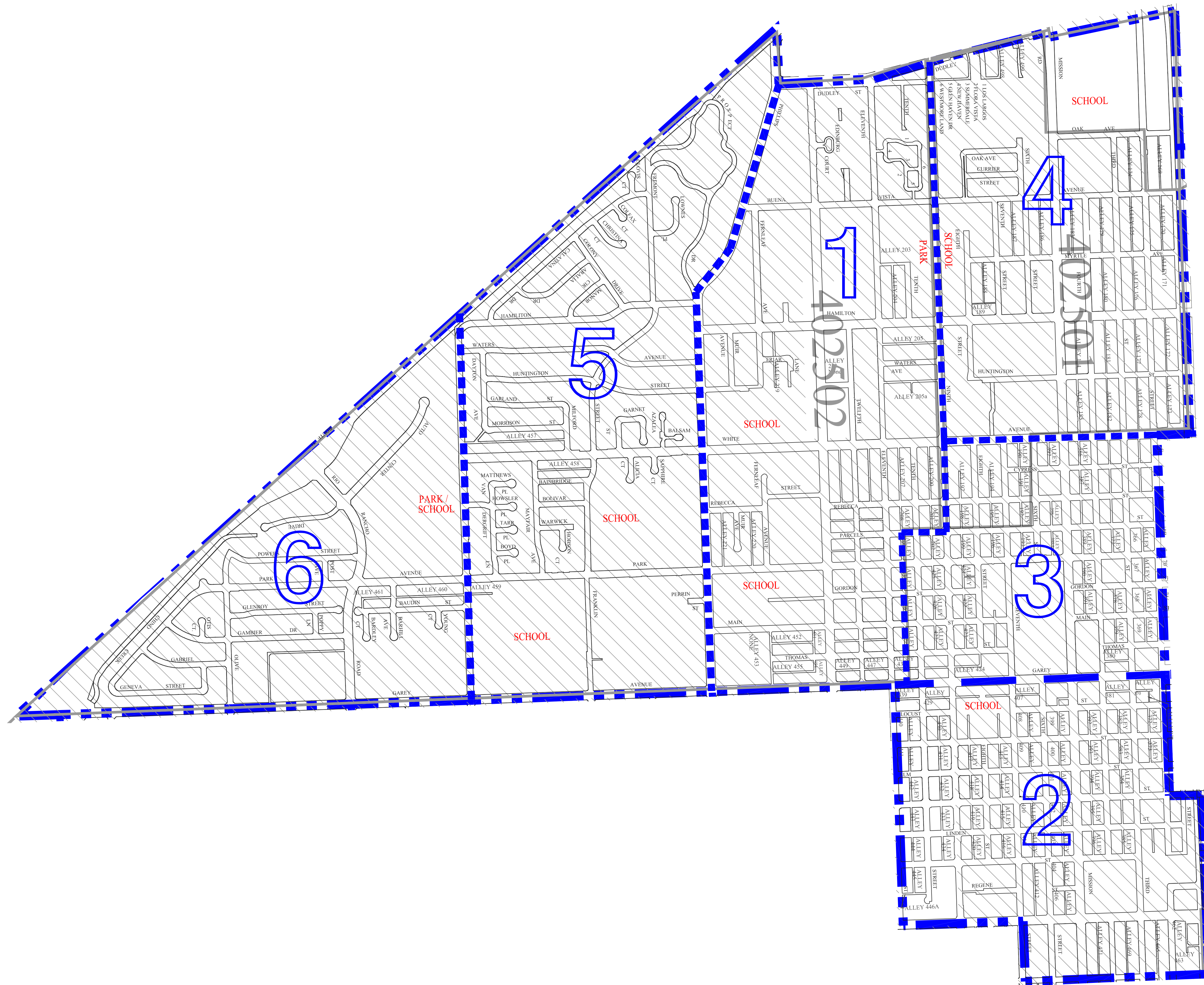






CITY OF POMONA

COUNCIL DISTRICT 2
COUNCILMEMBER ADRIANA ROBLEDO

SIDEWALK - PATH OF TRAVEL CONSTRUCTION PROGRAM
2014 - 2015



LEGEND

-  2010 CDBG ELIGIBLE BOUNDARY
-  HISTORIC DISTRICT BOUNDARY

DISTRICT 2, GROUP 1

Sidewalk Program 14/15

District 2 Group 1		ITEM 1			ITEM 2			ITEM 3	ITEM 4	ITEM 5	ITEM 6	ITEM 7	ITEM 8	ITEM 9	ITEM 10	ITEM 11	ITEM 12	ITEM 13	ITEM 14	ITEM 15	ITEM 16	ITEM 17	Notes
STREET	NEAREST ADDRESS	L (LF)	W (LF)	AREA (SF)	L (LF)	W (LF)	AREA (SF)	LF	SF	LF	EA	EA	LF	EA	EA	LF	LF	LF	EA	EA	EA	SF	
UNIT PRICE				\$ 12.00			\$ 12.00	\$ 10.00	\$ 12.00	\$ 30.00	\$ 100.00	\$ 5,000.00	\$ 35.00	\$ 500.00	\$ 200.00	\$ 35.00	\$ 50.00	\$ 80.00	\$ 6,000.00	\$ 800.00	\$ 15,000.00	\$ 30.00	
QUANTITIES				8530			9873	114	3075	0	34	0	0	0	0	25	247	0	27	157	16	0	
UNIT COST				\$ 102,360.00			#####	\$ 1,140.00	\$ 36,900.00	\$ -	\$ 3,400.00	\$ -	\$ -	\$ -	\$ -	\$ 875.00	\$ 12,350.00	\$ -	\$ 162,000.00	\$ 125,600.00	\$ 240,000.00	\$ -	
TOTAL COST	\$ 799,701.00																						
W 9th St: S Dudley St to Buena Vista Ave																							
1	Hansen Ave	939		0																			
2	Hansen Ave	918		0																			
3	W 9th St	1460		0																			
4	W 9th St	1456		0																			
5	W 9th St	1450		0																			
6	W 9th St	1444		0																			
7	W 9th St	1440		0																			
8	W 9th St	1432		0																			
9	W 9th St	1401	10	5	50																		
10	Westmoreland St	1395		0																			
11	Westmoreland St	1385		0																			
12	Westmoreland St	1375		0																			
13	Westmoreland St	1365		0																			
14	Westmoreland St	1355		0																			
15	Westmoreland St	1345		0																			
16	Westmoreland St	1335		0																			
17	Westmoreland St	1325		0																			
18	Westmoreland St	1315		0																			
19	Westmoreland St	1305		0																			
20	Glen Haven	910		0																			
	Street Total			50	0	0	0	0	0	0	0	0	0	0	0	0	0	0	0	0	0	0	
W 9th St: Buena Vista Ave to S Hamilton Blvd																							
21	Buena Vista Ave	Welch Park		0			0																
22	W 9th St	1287		0	45	5	225		80													CHECK ROW BEFORE PROPOSING NEW S/W	
1	W 9th St	1265		0	22	5	110		80													CHECK ROW BEFORE PROPOSING NEW S/W	
23	W 9th St	1257		0	34	5	170		80													CHECK ROW BEFORE PROPOSING NEW S/W	
23	W 9th St	1245		0	50	5	250		60													CHECK ROW BEFORE PROPOSING NEW S/W	
24	W 9th St	1235		0	38	5	190		60													CHECK ROW BEFORE PROPOSING NEW S/W	
24	W 9th St	1227		0	26	5	130															CHECK ROW BEFORE PROPOSING NEW S/W	
25	W 9th St	1219		0	35	5	175															CHECK ROW BEFORE PROPOSING NEW S/W	
25	W 9th St	1069	6	5	30		0															CHECK ROW BEFORE PROPOSING NEW S/W	
26	W 9th St	1275	10	6	60		0															LOCATED ACROSS THE STREET	
26	W 9th St	1235	15	6	90		0															LOCATED ACROSS THE STREET	
27	W 9th St	1200		0			0																
27	W 9th St	1198		0			0																
28	W 9th St	1186	5	6	30		0																

DISTRICT 2, GROUP 1

Sidewalk Program 14/15

	District 2 Group 1		ITEM 1			ITEM 2			ITEM 3	ITEM 4	ITEM 5	ITEM 6	ITEM 7	ITEM 8	ITEM 9	ITEM 10	ITEM 11	ITEM 12	ITEM 13	ITEM 14	ITEM 15	ITEM 16	ITEM 17	Notes
			REMOVE AND RECONSTRUCT PCC SIDEWALK	EXCAVATE, GRADE, AND CONSTRUCT NEW PCC SIDEWALK	GRIND PCC SIDEWALK	REMOVE EXISTING IMPROVEMENTS AND CONSTRUCT PCC DRIVEWAY APPROACH	EXCAVATE, GRADE, AND CONSTRUCT RETAINING CURB OR SLOUGH WALL	ROOT SHAVE	REMOVE TREE	REMOVE AND RELOCATE FENCE	REMOVE AND RELOCATE EXISTING WATER METER	REMOVE AND RELOCATE EXISTING TRAFFIC SIGN OR MAIL BOX	REMOVE AND RECONSTRUCT PCC CURB	REMOVE AND RECONSTRUCT PCC CURB AND GUTTER	EXCAVATE, GRADE, AND CONSTRUCT PCC CURB AND GUTTER	REMOVE IMPROVEMENTS AND CONSTRUCT PCC CURB RAMP	INSTALL DETECTABLE WARNING DEVICE ON EXIST. CURB RAMP	REMOVE EXISTING IMPROVEMENTS AND CONSTRUCT PCC ALLEY APPROACH	REMOVE AND RECONSTRUCT PCC CROSS GUTTER					
	STREET	NEAREST ADDRESS	L (LF)	W (LF)	AREA (SF)	L (LF)	W (LF)	AREA (SF)	LF	SF	LF	EA	EA	LF	EA	EA	LF	LF	LF	EA	EA	EA	SF	
28	W 9th St	1182			0			0																
29	W 9th St	1170			0			0																
29	W 9th St	1140			0			0																
30	W 9th St	1128			0			0																
30	W 9th St	1122			0			0																
31	S Hamilton Blvd	903			0			0																
	Street Total				210			1250	0	360	0	0	0	0	0	0	0	0	0	0	0	0	0	

W 9th St: S Hamilton Blvd to S White Ave

32	S Hamilton Blvd	948			0			0																
33	W 9th St	1060			0			0	5															
34	W 9th St	1050			0			0	5															
35	W 9th St	987			0			0	5															
36	W 9th St	990	10	6	60			0																ADJUST WM TO GRADE
37	W 9th St	962	4	6	24			0																
38	W 9th St	936			0			0																
39	S White Ave	917			0			0																
	Street Total				84	0	0	0	15	0	0	0	0	0	0	0	0	0	0	0	0	0	0	

W 9th St: S White Ave to S Rebecca St

40	S White Ave	922			0			0																
41	W 9th St	870			0			0																
42	W 9th St	852	10	5	50			0																ADJUST SL BOX TO GRADE
43	W 9th St	836			0			0																
44	W 9th St	818			0			0																
45	W 9th St	772	10	5	50			0																
46	W 9th St	754			0			0																
47	W 9th St	738			0			0																
48	W 9th St	730			0			0																
49	W 9th St	712			0			0																
	Street Total				100	0	0	0	0	0	0	0	0	0	0	0	0	0	0	0	0	0	0	

W 9th St: S Rebecca St to S Parcels St

50	S Rebecca St	940			0			0																
51	W 9th St	696			0			0																
52	W 9th St	636			0			0																
	W 9th St	578	15	5	75			0	5															
53	W 9th St	610			0			0																
	Street Total				75	0	0	0	5	0	0	0	0	0	0	0	0	0	0	0	3	0	0	
	W 9th St Total				519	0	0	1250	20	360	0	0	0	0	0	0	0	0	0	0	3	0	0	

W 10th St: Hansen Ave to End

54	Hansen Ave	964			0			0																
55	W 10th St	1451			0			0																
56	W 10th St	1447			0			0																
57	W 10th St	1443			0			0																
58	W 10th St	1439			0			0																

DISTRICT 2, GROUP 1

Sidewalk Program 14/15

	District 2 Group 1		ITEM 1			ITEM 2			ITEM 3	ITEM 4	ITEM 5	ITEM 6	ITEM 7	ITEM 8	ITEM 9	ITEM 10	ITEM 11	ITEM 12	ITEM 13	ITEM 14	ITEM 15	ITEM 16	ITEM 17	Notes	
			REMOVE AND RECONSTRUCT PCC SIDEWALK	EXCAVATE, GRADE, AND CONSTRUCT NEW PCC SIDEWALK	GRIND PCC SIDEWALK	REMOVE EXISTING IMPROVEMENTS AND CONSTRUCT PCC DRIVEWAY APPROACH	EXCAVATE, GRADE, AND CONSTRUCT RETAINING CURB OR SLOUGH WALL	ROOT SHAVE	REMOVE TREE	REMOVE AND RELOCATE FENCE	REMOVE AND RELOCATE EXISTING WATER METER	REMOVE AND RELOCATE EXISTING TRAFFIC SIGN OR MAIL BOX	REMOVE AND RECONSTRUCT PCC CURB	REMOVE AND RECONSTRUCT PCC CURB AND GUTTER	EXCAVATE, GRADE, AND CONSTRUCT PCC CURB AND GUTTER	REMOVE IMPROVEMENTS AND CONSTRUCT PCC CURB RAMP	INSTALL DETECTABLE WARNING DEVICE ON EXIST. CURB RAMP	REMOVE EXISTING IMPROVEMENTS AND CONSTRUCT PCC ALLEY APPROACH	REMOVE AND RECONSTRUCT PCC CROSS GUTTER						
	STREET	NEAREST ADDRESS	L (LF)	W (LF)	AREA (SF)	L (LF)	W (LF)	AREA (SF)	LF	SF	LF	EA	EA	LF	EA	EA	LF	LF	LF	EA	EA	EA	SF		
59	W 10th St	1433																							
60	W 10th St	1429																							
61	W 10th St	1425																							
62	Hansen Ave	1012																							
63	W 10th St	1450																							
64	W 10th St	1444																							
65	W 11th St	1477																							
66	W 11th St	1445																							
67	W 10th St	1400																							
	Street Total		0	0	0	0	0	0	0	0	0	0	0	0	0	0	0	0	0	0	0	0	0	0	

W 10th St: S Hamilton Blvd to End

68	S Hamilton Blvd	985																							
69	W 10th St	1129																							
70	W 10th St	1145																							
71	W 10th St	1155																							
72	W 10th St	1159																							
73	W 10th St	1171																							
74	W 10th St	1185																							
75	W 10th St	1189																							
76	W 10th St	1193																							
77	S Hamilton Blvd	1003																							
78	W 10th St	1128																							
79	W 10th St	1134																							
80	W 10th St	1144																							
81	W 10th St	1158																							
82	W 10th St	1170																							
83	W 10th St	1184																							
84	S Myrtle St	1000-1098																							
	Street Total		0	0	0	0	0	0	0	0	0	0	0	0	0	0	0	0	0	0	0	0	0	0	

W 10th St: S White Ave to S Rebecca St

85	S White Ave	954																							
86	W 10th St	871																							
87	W 10th St	853																							
88	W 10th St	837																							
89	W 10th St	819																							
90	W 10th St	797																							
91	W 10th St	773																							
92	W 10th St	755																							
93	W 10th St	741																							
94	W 10th St	733																							
95	W 10th St	711								140															
96	W 10th St	888																							
97	W 10th St	870																							
98	W 10th St	852																							
99	W 10th St	836																							
100	W 10th St	818																							
101	W 10th St	798																							

DISTRICT 2, GROUP 1

Sidewalk Program 14/15

	District 2 Group 1		ITEM 1			ITEM 2			ITEM 3	ITEM 4	ITEM 5	ITEM 6	ITEM 7	ITEM 8	ITEM 9	ITEM 10	ITEM 11	ITEM 12	ITEM 13	ITEM 14	ITEM 15	ITEM 16	ITEM 17	Notes
			REMOVE AND RECONSTRUCT PCC SIDEWALK	EXCAVATE, GRADE, AND CONSTRUCT NEW PCC SIDEWALK	GRIND PCC SIDEWALK	REMOVE EXISTING IMPROVEMENTS AND CONSTRUCT PCC DRIVEWAY APPROACH	EXCAVATE, GRADE, AND CONSTRUCT AND CONSTRUCT RETAINING CURB OR SLOUGH WALL	ROOT SHAVE	REMOVE TREE	REMOVE AND RELOCATE FENCE	REMOVE AND RELOCATE EXISTING WATER METER	REMOVE AND RELOCATE EXISTING TRAFFIC SIGN OR MAIL BOX	REMOVE AND RECONSTRUCT PCC CURB	REMOVE AND RECONSTRUCT PCC CURB AND GUTTER	EXCAVATE, GRADE, AND CONSTRUCT PCC CURB AND GUTTER	REMOVE IMPROVEMENTS AND CONSTRUCT PCC CURB RAMP	INSTALL DETECTABLE WARNING DEVICE ON EXIST. CURB RAMP	REMOVE EXISTING IMPROVEMENTS AND CONSTRUCT PCC ALLEY APPROACH	REMOVE AND RECONSTRUCT PCC CROSS GUTTER					
	STREET	NEAREST ADDRESS	L (LF)	W (LF)	AREA (SF)	L (LF)	W (LF)	AREA (SF)	LF	SF	LF	EA	EA	LF	EA	EA	LF	LF	LF	EA	EA	EA	SF	
102	W 10th St	772																						
103	W 10th St	754																						
104	W 10th St	738																						
105	W 10th St	720																						
106	W 10th St	712																						
	Street Total				0	0	0	0	0	140	0	0	0	0	0	0	0	0	0	0	0	0	0	0
W 10th St: S Rebecca St to S Parcels St																								
107	W 10th St	695																						
108	W 10th St	667																						
109	W 10th St	643																						
110	S Parcels St	979																			1			
111	W 10th St	696																						
112	W 10th St	680																						
113	W 10th St	652																						
114	W 10th St	640																						
115	S Parcels St	1045																			1			
	Street Total				0	0	0	0	0	0	0	0	0	0	0	0	0	0	0	0	2	0	0	0
W 10th St: S Parcels St to S Park Ave																								
116	W 10th St	573																						
117	W 10th St	559																						
118	W 10th St	555																						
119	W 10th St	525																						
120	S Park Ave	981																						
121	W 10th St	586																						
122	W 10th St	580																						
123	W 10th St	538																						
124	W 10th St	512																						
	Street Total				0	0	0	0	0	0	0	0	0	0	0	0	0	0	0	0	0	0	0	0
W 10th St: S Park Ave to S Gordon St																								
125	S Park Ave	982																						
126	W 10th St	441																						
127	W 10th St	435																						
128	S Gordon St	991																						
129	S Park Ave	1004																						
130	W 10th St	444																						
131	W 10th St	402																						
	Street Total				0	0	0	0	0	0	0	0	0	0	0	0	0	0	0	0	0	0	0	0
W 10th St: S Gordon St to S Main St																								
132	S Gordon St	982																						
133	W 10th St	301-399																						
134	S Main St	991																						
135	S Gordon St	1040																						
136	W 10th St	336																						
137	W 10th St	310																						
	Street Total				0	0	0	0	0	0	0	0	0	0	0	0	0	0	0	0	0	0	0	0

DISTRICT 2, GROUP 1

Sidewalk Program 14/15

	District 2 Group 1		ITEM 1			ITEM 2			ITEM 3	ITEM 4	ITEM 5	ITEM 6	ITEM 7	ITEM 8	ITEM 9	ITEM 10	ITEM 11	ITEM 12	ITEM 13	ITEM 14	ITEM 15	ITEM 16	ITEM 17	Notes
			REMOVE AND RECONSTRUCT PCC SIDEWALK	EXCAVATE, GRADE, AND CONSTRUCT NEW PCC SIDEWALK	GRIND PCC SIDEWALK	REMOVE EXISTING IMPROVEMENTS AND CONSTRUCT PCC DRIVEWAY APPROACH	EXCAVATE, GRADE, AND CONSTRUCT RETAINING CURB OR SLOUGH WALL	ROOT SHAVE	REMOVE TREE	REMOVE AND RELOCATE FENCE	REMOVE AND RELOCATE EXISTING WATER METER	REMOVE AND RELOCATE EXISTING TRAFFIC SIGN OR MAIL BOX	REMOVE AND RECONSTRUCT PCC CURB	REMOVE AND RECONSTRUCT PCC CURB AND GUTTER	EXCAVATE, GRADE, AND CONSTRUCT PCC CURB AND GUTTER	REMOVE IMPROVEMENTS AND CONSTRUCT PCC CURB RAMP	INSTALL DETECTABLE WARNING DEVICE ON EXIST. CURB RAMP	REMOVE EXISTING IMPROVEMENTS AND CONSTRUCT PCC ALLEY APPROACH	REMOVE AND RECONSTRUCT PCC CROSS GUTTER					
STREET	NEAREST ADDRESS	L (LF)	W (LF)	AREA (SF)	L (LF)	W (LF)	AREA (SF)	LF	SF	LF	EA	EA	LF	EA	EA	LF	LF	LF	EA	EA	EA	SF		
W 10th St: S Main St to S Thomas St																								
138	W 10th St	283																						
139	W 10th St	263																						
140	S Thomas St	987																						
141	W 10th St	274																						
142	W 10th St	260																						
143	W 10th St	220																			1			
144	S Thomas St	1057																						
	Street Total				0	0	0	0	0	0	0	0	0	0	0	0	0	0	0	0	1	0	0	
W 10th St: S Thomas St to S Garey Ave																								
145	S Thomas St	984																						
146	S Garey Ave	987																						
147	S Thomas St	1002																						
148	W 10th St	156																						
149	S Garey Ave	1015																						
	Street Total				0	0	0	0	0	0	0	0	0	0	0	0	0	0	0	0	0	0	0	
	W 10th St Total				0	0	0	0	140	0	0	0	0	0	0	0	0	0	0	0	3	0	0	
W 11th St: Hansen Ave to Buena Vista Ave																								
150	Hansen Ave	1098			0																			
151	W 11th St	1483			0																			
152	W 11th St	1477			0																			
153	W 11th St	1445			0																			
154	W 11th St	1437			0																			
155	W 11th St	1433			0																			
156	Los Lagos	985			0																			
157	New Haven Dr	1380			0																			
158	New Haven Dr	1370			0																			
159	New Haven Dr	1360			0																			
160	New Haven Dr	1350			0																			
161	Summerdale Dr	980			0																			
162	W 11th St	1349	15	5							1													
163	W 11th St	1337	20	5	100																			
164	W 11th St	1335	5	5	25																			
165	W 11th St	1445	7	5	35																			
166	W 11th St	1461	5	5	25																			
167	Buena Vista Ave	1021-1099			0																			
168	W 11th St	1499	6	5	30																1			
169	W 11th St	1488			0																			
170	W 11th St	1454	15	5	75																			
171	W 11th St	1432			0																			
172	W 11th St	1408	5	5	25																			
173	W 11th St	1388	50	5	250						1													
174	W 11th St	1362	15	5	75																2		ramps located across the street	
175	W 11th St	1346	20	5	100						1													
176	W 11th St	1350			0				5															
177	W 11th St	1332	12	5	60																			

DISTRICT 2, GROUP 1

Sidewalk Program 14/15

	District 2 Group 1		ITEM 1			ITEM 2			ITEM 3	ITEM 4	ITEM 5	ITEM 6	ITEM 7	ITEM 8	ITEM 9	ITEM 10	ITEM 11	ITEM 12	ITEM 13	ITEM 14	ITEM 15	ITEM 16	ITEM 17	Notes
			REMOVE AND RECONSTRUCT PCC SIDEWALK	EXCAVATE, GRADE, AND CONSTRUCT NEW PCC SIDEWALK	GRIND PCC SIDEWALK	REMOVE EXISTING IMPROVEMENTS AND CONSTRUCT PCC DRIVEWAY APPROACH	EXCAVATE, GRADE, AND CONSTRUCT RETAINING CURB OR SLOUGH WALL	ROOT SHAVE	REMOVE TREE	REMOVE AND RELOCATE FENCE	REMOVE AND RELOCATE EXISTING WATER METER	REMOVE AND RELOCATE EXISTING TRAFFIC SIGN OR MAIL BOX	REMOVE AND RECONSTRUCT PCC CURB	REMOVE AND RECONSTRUCT PCC CURB AND GUTTER	EXCAVATE, GRADE, AND CONSTRUCT PCC CURB AND GUTTER	REMOVE IMPROVEMENTS AND CONSTRUCT PCC CURB RAMP	INSTALL DETECTABLE WARNING DEVICE ON EXIST. CURB RAMP	REMOVE EXISTING IMPROVEMENTS AND CONSTRUCT PCC ALLEY APPROACH	REMOVE AND RECONSTRUCT PCC CROSS GUTTER					
	STREET	NEAREST ADDRESS	L (LF)	W (LF)	AREA (SF)	L (LF)	W (LF)	AREA (SF)	LF	SF	LF	EA	EA	LF	EA	EA	LF	LF	LF	EA	EA	EA	SF	
178	W 11th St	1330			0																			
179	W 11th St	1322			0																			
180	W 11th St	1308	15	5	75							1												
181	Buena Vista Ave	1101-1205			0																			
	Street Total				875	0	0	0	5	0	0	4	0	0	0	0	0	0	0	0	0	3	0	0

W 11th St: Buena Vista Ave to S Hamilton Blvd

182	W 11th St	Welch Park																						
183	W 11th St	1193			0																			
184	W 11th St	1185			0																			
185	W 11th St	1171			0																			
186	W 11th St	1147			0																			
187	W 11th St	1135			0																			
188	W 11th St	1129			0																			
189	W 11th St	1125			0																			
190	S Hamilton Blvd	1087			0																			
191	Buena Vista Ave	1120	6	5	30				5															
192	W 11th St	1268			0																			
193	W 11th St	1266			0																			
194	W 11th St	1238			0																			
195	W 11th St	1224B			0																			
196	W 11th St	1224A			0																			
197	W 11th St	1220			0																			
198	W 11th St	1196			0																			
199	W 11th St	1190			0																			
200	W 11th St	1174			0																			
201	W 11th St	1158			0																			
202	W 11th St	1144			0																			
203	W 11th St	1136			0																			
204	S Hamilton Blvd	1105			0																			
	Street Total				30	0	0	0	5	0	0	0	0	0	0	0	0	0	0	0	0	0	0	0

W 11th St: S Hamilton Blvd to S White Ave

205	W 11th St	1087			0																1			
206	W 11th St	1075			0																			
207	W 11th St	1027	15	5	75																			
208	W 11th St	1005			0																			
209	W 11th St	901-1003			0																			
210	S Hamilton Blvd	1108			0																			
211	W 11th St	1080			0																			
212	W 11th St	1070			0																			
213	W 11th St	1062			0																			
214	W 11th St	1058			0																			
215	W 11th St	1050			0																			
216	W 11th St	1046			0																			
217	W 11th St	1040			0																			
218	W 11th St	1032			0																			
219	W 11th St	1024			0																			
220	W 11th St	1020			0																			

DISTRICT 2, GROUP 1

Sidewalk Program 14/15

	District 2 Group 1		ITEM 1			ITEM 2			ITEM 3	ITEM 4	ITEM 5	ITEM 6	ITEM 7	ITEM 8	ITEM 9	ITEM 10	ITEM 11	ITEM 12	ITEM 13	ITEM 14	ITEM 15	ITEM 16	ITEM 17	Notes
			REMOVE AND RECONSTRUCT PCC SIDEWALK	EXCAVATE, GRADE, AND CONSTRUCT NEW PCC SIDEWALK	GRIND PCC SIDEWALK	REMOVE EXISTING IMPROVEMENTS AND CONSTRUCT PCC DRIVEWAY APPROACH	EXCAVATE, GRADE, AND CONSTRUCT RETAINING CURB OR SLOUGH WALL	ROOT SHAVE	REMOVE TREE	REMOVE AND RELOCATE FENCE	REMOVE AND RELOCATE EXISTING WATER METER	REMOVE AND RELOCATE EXISTING TRAFFIC SIGN OR MAIL BOX	REMOVE AND RECONSTRUCT PCC CURB	REMOVE AND RECONSTRUCT PCC CURB AND GUTTER	EXCAVATE, GRADE, AND CONSTRUCT PCC CURB AND GUTTER	REMOVE IMPROVEMENTS AND CONSTRUCT PCC CURB RAMP	INSTALL DETECTABLE WARNING DEVICE ON EXIST. CURB RAMP	REMOVE EXISTING IMPROVEMENTS AND CONSTRUCT PCC ALLEY APPROACH	REMOVE AND RECONSTRUCT PCC CROSS GUTTER					
	STREET	NEAREST ADDRESS	L (LF)	W (LF)	AREA (SF)	L (LF)	W (LF)	AREA (SF)	LF	SF	LF	EA	EA	LF	EA	EA	LF	LF	LF	EA	EA	EA	SF	
221	W 11th St	1010			0																			
	W 11th St	1004	6	5	30																			ADJUST WM
222	W 11th St	1000			0																			
223	W 11th St	994			0																			
224	W 11th St	988			0																			
225	W 11th St	982			0																			
226	W 11th St	976			0																			
227	W 11th St	968			0																			
228	W 11th St	960			0																			
229	W 11th St	952			0																			
230	W 11th St	946			0																			
231	W 11th St	940			0																			
232	W 11th St	934			0																			
233	W 11th St	926			0																			
234	W 11th St	918			0																			
235	W 11th St	910			0																			
236	W 11th St	902			0																			
	Street Total				105	0	0	0		0	0	0	0	0	0	0	0	0	0	0	0	1	0	0

W 11th St: S White Ave to S Rebecca St

237	W 11th St	889	30	5	150							1												
238	W 11th St	871			0																			
239	W 11th St	853	12	5	60							1												
240	W 11th St	837			0																			
241	W 11th St	819			0																			
242	W 11th St	795			0																			
243	W 11th St	757	30	5	150							1												
244	W 11th St	755			0																			
245	W 11th St	737	30	5	150							1												
246	W 11th St	731			0																			
247	W 11th St	715			0																			
248	W 11th St	890			0																			
249	W 11th St	872	20	5	100																			
250	W 11th St	854			0																			
251	W 11th St	836			0																			
252	W 11th St	818			0													20						6"CURB 12" GUTTER
253	W 11th St	796			0																			
254	W 11th St	782			0																			
255	W 11th St	766			0																			
256	W 11th St	744			0																			
257	W 11th St	728			0																			
258	W 11th St	716			0																			
	Street Total				610	0	0	0		0	0	4	0	0	0	0	0	20	0	0	0	0	0	0

W 11th St: S Rebecca St to S Parcels St

259	W 11th St	689			0																			
260	W 11th St	673			0																			
261	W 11th St	649			0																			
262	W 11th St	647	20	5	100																			

DISTRICT 2, GROUP 1

Sidewalk Program 14/15

ITEM 1	ITEM 2			ITEM 3	ITEM 4	ITEM 5	ITEM 6	ITEM 7	ITEM 8	ITEM 9	ITEM 10	ITEM 11	ITEM 12	ITEM 13	ITEM 14	ITEM 15	ITEM 16	ITEM 17	Notes			
	REMOVE AND RECONSTRUCT PCC SIDEWALK	EXCAVATE, GRADE, AND CONSTRUCT NEW PCC SIDEWALK			GRIND PCC SIDEWALK	REMOVE EXISTING IMPROVEMENTS AND CONSTRUCT PCC DRIVEWAY APPROACH	EXCAVATE, GRADE, AND CONSTRUCT RETAINING CURB OR SLOUGH WALL	ROOT SHAVE	REMOVE TREE	REMOVE AND RELOCATE FENCE	REMOVE AND RELOCATE EXISTING WATER METER	REMOVE AND RELOCATE EXISTING TRAFFIC SIGN OR MAIL BOX	REMOVE AND RECONSTRUCT PCC CURB	REMOVE AND RECONSTRUCT PCC CURB AND GUTTER	EXCAVATE, GRADE, AND CONSTRUCT PCC CURB AND GUTTER	REMOVE IMPROVEMENTS AND CONSTRUCT PCC CURB RAMP	INSTALL DETECTABLE WARNING DEVICE ON EXIST. CURB RAMP	REMOVE EXISTING IMPROVEMENTS AND CONSTRUCT PCC ALLEY APPROACH		REMOVE AND RECONSTRUCT PCC CROSS GUTTER		
STREET	NEAREST ADDRESS	L (LF)	W (LF)	AREA (SF)	L (LF)	W (LF)	AREA (SF)	LF	SF	LF	EA	EA	LF	EA	EA	LF	LF	LF	EA	EA	EA	SF
263	W 11th St	611	25	5	125																	
264	W 11th St	696			0																	
265	W 11th St	660			0																	
266	S Parcels St	1105			0																1	
Street Total					225	0	0	0	0	0	0	0	0	0	0	0	0	0	0	0	1	0

W 11th St: S Parcels St to S Park Ave

267	W 11th St	587	45	5	225																	
268	W 11th St	561			0																	
269	W 11th St	511	18	5	90																	
270	W 11th St	586			0																	
271	W 11th St	566			0																	
272	W 11th St	514	25	5	125						1											
Street Total					440	0	0	0	0	0	1	0	0	0	0	0	0	0	0	0	0	0

W 11th St: S Park Ave to Gordon St

273	S Park Ave	1080			0	85	5	425	220													
274	W 11th St	437	5	5	25			0														
275	W 11th St	405			0			0	5													
276	S Park Ave	1110	15	5	75	50	5	250														
277	W 11th St	450			0	20	5	100														
278	S Gordon St	1195	30	5	150			0														
Street Total					250	155	15	775	5	220	0	0	0	0	0	0	0	0	0	0	0	0

W 11th St: Gordon St to S Main St

279	S Gordon St	1062			0																	
280	W 11th St	363	30	5	150																	
281	W 11th St	323	5	5	25																	
282	W 11th St	319			0				10													
283	W 11th St	376	40	5	200																	
284	W 11th St	364	25	5	125						1											
285	W 11th St	350			0																	
286	W 11th St	322			0																	
287	W 11th St	310			0																	
Street Total					500	0	0	0	10	0	2	0	0	0	0	0	0	0	0	0	0	0

W 11th St: S Main St to S Thomas St

288	S Main St	1062			0																	
289	W 11th St	263	20	5	100						1											
290	W 11th St	259			0																	
291	W 11th St	296			0																	
292	W 11th St	260			0																	
293	W 11th St	232			0																	
294	S Thomas St	1127			0				5													
Street Total					100	0	0	0	5	0	1	0	0	0	0	0	0	0	0	0	0	0

W 11th St: S Thomas St to S Garey Ave

295	S Thomas St	1086			0																	
296	S Garey Ave	1091	5	5	25				140												1	1
297	W 11th St	182			0																	

DISTRICT 2, GROUP 1

Sidewalk Program 14/15

ITEM 1	ITEM 2			ITEM 3	ITEM 4	ITEM 5	ITEM 6	ITEM 7	ITEM 8	ITEM 9	ITEM 10	ITEM 11	ITEM 12	ITEM 13	ITEM 14	ITEM 15	ITEM 16	ITEM 17	Notes				
	REMOVE AND RECONSTRUCT PCC SIDEWALK	EXCAVATE, GRADE, AND CONSTRUCT NEW PCC SIDEWALK			GRIND PCC SIDEWALK	REMOVE EXISTING IMPROVEMENTS AND CONSTRUCT PCC DRIVEWAY APPROACH	EXCAVATE, GRADE, AND CONSTRUCT AND RETAINING CURB OR SLOUGH WALL	ROOT SHAVE	REMOVE TREE	REMOVE AND RELOCATE FENCE	REMOVE AND RELOCATE EXISTING WATER METER	REMOVE AND RELOCATE EXISTING TRAFFIC SIGN OR MAIL BOX	REMOVE AND RECONSTRUCT PCC CURB	REMOVE AND RECONSTRUCT PCC CURB AND GUTTER	EXCAVATE, GRADE, AND CONSTRUCT PCC CURB AND GUTTER	REMOVE IMPROVEMENTS AND CONSTRUCT PCC CURB RAMP	INSTALL DETECTABLE WARNING DEVICE ON EXIST. CURB RAMP	REMOVE EXISTING IMPROVEMENTS AND CONSTRUCT PCC ALLEY APPROACH		REMOVE AND RECONSTRUCT PCC CROSS GUTTER			
STREET	NEAREST ADDRESS	L (LF)	W (LF)	AREA (SF)	L (LF)	W (LF)	AREA (SF)	LF	SF	LF	EA	EA	LF	EA	EA	LF	LF	LF	EA	EA	EA	SF	
298	W 11th St	160	10	5	50																		
299	S Garey Ave	1101			0																		
Street Total					75	0	0	0	140	0	1	0	0	0	0	0	0	0	0	0	2	2	0
W 11th St Total					3210	155	15	775	360	0	13	0	0	0	0	0	20	0	0	0	7	2	0

W 12th St: S Hamilton Blvd to S White Ave

300	S Hamilton Blvd	1190			0																		
301	W 12th St	1075			0																		
302	W 12th St	1057			0																		
303	W 12th St	1049			0																		
304	W 12th St	1035			0																		
305	W 12th St	1029			0																		
306	W 12th St	1025			0																		
307	W 12th St	1005			0																		
308	W 12th St	1003	25	5	125						1						20						6"CURB 12" GUTTER
309	W 12th St	983			0																		
310	W 12th St	977			0																		
311	W 12th St	963			0																		
312	W 12th St	951			0																		
313	W 12th St	945			0																		
314	W 12th St	937			0																		
315	W 12th St	929			0																		
316	W 12th St	925			0																		
317	S White Ave	1183			0																		
318	S Hamilton Blvd	1262			0																		
319	W 12th St	1086			0																		
320	W 12th St	1080			0																		
321	W 12th St	1066			0																		
322	W 12th St	1058			0																		
323	W 12th St	1050			0																		
324	W 12th St	1036			0																		
325	W 12th St	1028			0																		
326	W 12th St	1022			0																		
327	W 12th St	1016			0																		
328	W 12th St	1004			0																		
329	W 12th St	996			0																		
330	W 12th St	988			0																		
331	W 12th St	980			0																		
332	W 12th St	968			0																		
333	W 12th St	958			0																		
334	W 12th St	956			0																		
335	W 12th St	950			0																		
336	W 12th St	942			0																		
337	W 12th St	934			0																		
338	W 12th St	926			0																		
339	W 12th St	916			0																		
340	S White Ave	1211			0																		
Street Total					125	0	0	0	0	0	1	0	0	0	0	0	20	0	0	0	1	0	0

DISTRICT 2, GROUP 1

Sidewalk Program 14/15

	District 2 Group 1		ITEM 1			ITEM 2			ITEM 3	ITEM 4	ITEM 5	ITEM 6	ITEM 7	ITEM 8	ITEM 9	ITEM 10	ITEM 11	ITEM 12	ITEM 13	ITEM 14	ITEM 15	ITEM 16	ITEM 17	Notes
			REMOVE AND RECONSTRUCT PCC SIDEWALK	EXCAVATE, GRADE, AND CONSTRUCT NEW PCC SIDEWALK	GRIND PCC SIDEWALK	REMOVE EXISTING IMPROVEMENTS AND CONSTRUCT PCC DRIVEWAY APPROACH	EXCAVATE, GRADE, AND CONSTRUCT AND CONSTRUCT RETAINING CURB OR SLOUGH WALL	ROOT SHAVE	REMOVE TREE	REMOVE AND RELOCATE FENCE	REMOVE AND RELOCATE EXISTING WATER METER	REMOVE AND RELOCATE EXISTING TRAFFIC SIGN OR MAIL BOX	REMOVE AND RECONSTRUCT PCC CURB	REMOVE AND RECONSTRUCT PCC CURB AND GUTTER	EXCAVATE, GRADE, AND CONSTRUCT PCC CURB AND GUTTER	REMOVE IMPROVEMENTS AND CONSTRUCT PCC CURB RAMP	INSTALL DETECTABLE WARNING DEVICE ON EXIST. CURB RAMP	REMOVE EXISTING IMPROVEMENTS AND CONSTRUCT PCC ALLEY APPROACH	REMOVE AND RECONSTRUCT PCC CROSS GUTTER					
STREET	NEAREST ADDRESS	L (LF)	W (LF)	AREA (SF)	L (LF)	W (LF)	AREA (SF)	LF	SF	LF	EA	EA	LF	EA	EA	LF	LF	LF	EA	EA	EA	SF		
W 12th St: S White Ave to S Rebecca St																								
341	S White Ave	1198			0																			
342	W 12th St	871			0																			
343	W 12th St	853			0																			
344	W 12th St	835			0																			
345	W 12th St	817			0																			
346	W 12th St	795			0																			
347	W 12th St	765			0																			
348	W 12th St	743			0																			
349	W 12th St	727			0																			
350	S Rebecca St	1163	20	5	100																			CHRIST TEMPLE CHURCH
351	S White Ave	1228			0																			
352	W 12th St	872			0																			
353	W 12th St	854			0																			
354	W 12th St	836			0																			
355	W 12th St	818			0																			
356	W 12th St	796			0																			
357	W 12th St	748			0																			
358	W 12th St	768			0																			
359	W 12th St	746			0				5															
360	W 12th St	728			0																			
361	S Rebecca St	1209			0																			
	Street Total				100	0	0	0	5	0	0	0	0	0	0	0	0	0	0	0	0	0	0	0
W 12th St: S Rebecca St to S Parcels St																								
362	S Rebecca St	1196																						
363	S Parcels St	1175																			1			
364	W 12th St	690																						
365	S Parcels St	1201																			1			
	Street Total				0	0	0	0	0	0	0	0	0	0	0	0	0	0	0	0	2	0	0	0
W 12th St: S Parcels St to S Park Ave																								
366	W 12th St	591			0																			
367	W 12th St	553	30	5	150						1													
368	S Park Ave	1189			0																			
369	W 12th St	564	5	5	25																			
370	S Park Ave	1205			0																			
	Street Total				175	0	0	0	0	0	1	0	0	0	0	0	0	0	0	0	0	0	0	0
W 12th St: S Park Ave to S Gordon St																								
371	S Park Ave	1178			0																			
372	W 12th St	473			0																			
373	W 12th St	451			0																			
374	W 12th St	427	10	5	50																			
375	S Gordon St	1195			0																			
376	S Park Ave	1272			0																			
377	W 12th St	470			0																			

DISTRICT 2, GROUP 1

Sidewalk Program 14/15

	District 2 Group 1		ITEM 1			ITEM 2			ITEM 3	ITEM 4	ITEM 5	ITEM 6	ITEM 7	ITEM 8	ITEM 9	ITEM 10	ITEM 11	ITEM 12	ITEM 13	ITEM 14	ITEM 15	ITEM 16	ITEM 17	Notes
			REMOVE AND RECONSTRUCT PCC SIDEWALK	EXCAVATE, GRADE, AND CONSTRUCT NEW PCC SIDEWALK	GRIND PCC SIDEWALK	REMOVE EXISTING IMPROVEMENTS AND CONSTRUCT PCC DRIVEWAY APPROACH	EXCAVATE, GRADE, AND CONSTRUCT RETAINING CURB OR SLOUGH WALL	ROOT SHAVE	REMOVE TREE	REMOVE AND RELOCATE FENCE	REMOVE AND RELOCATE EXISTING WATER METER	REMOVE AND RELOCATE EXISTING TRAFFIC SIGN OR MAIL BOX	REMOVE AND RECONSTRUCT PCC CURB	REMOVE AND RECONSTRUCT PCC CURB AND GUTTER	EXCAVATE, GRADE, AND CONSTRUCT PCC CURB AND GUTTER	REMOVE IMPROVEMENTS AND CONSTRUCT PCC CURB RAMP	INSTALL DETECTABLE WARNING DEVICE ON EXIST. CURB RAMP	REMOVE EXISTING IMPROVEMENTS AND CONSTRUCT PCC ALLEY APPROACH	REMOVE AND RECONSTRUCT PCC CROSS GUTTER					
	STREET	NEAREST ADDRESS	L (LF)	W (LF)	AREA (SF)	L (LF)	W (LF)	AREA (SF)	LF	SF	LF	EA	EA	LF	EA	EA	LF	LF	LF	EA	EA	EA	SF	
378	W 12th St	442			0																			
379	W 12th St	422			0																			
380	W 12th St	410			0																			
	Street Total				50	0	0	0		0	0	0	0	0	0	0	0	0	0	0	0	0	0	

W 12th St: S Gordon St to S Main St

381	S Gordon St	1180			0																			
382	W 12th St	373			0																			
383	W 12th St	345			0				5															
384	W 12th St	325			0																			
385	S Main St	1169			0																			
386	W 12th St	370	10	5	50																			ADJUST WM TO GRADE
387	W 12th St	360			0																			
388	W 12th St	350			0																			
389	W 12th St	344			0																			
390	W 12th St	312			0																			
	Street Total				50	0	0	0	5	0	0	0	0	0	0	0	0	0	0	0	0	0	0	

W 12th St: S Main St to S Thomas St

391	W 12th St	275																						
392	W 12th St	205																						
393	S Main St	1202																						
394	S Thomas St	1209																						
	Street Total				0	0	0	0		0	0	0	0	0	0	0	0	0	0	0	0	0	0	

W 12th St: S Thomas St to S Garey Ave

395	S Thomas St	1190																						
396	S Garey Ave	1191																						
397	S Thomas St	1210																						
398	S Garey Ave	1201																						
	Street Total				0	0	0	0		0	0	0	0	0	0	0	0	0	0	0	0	0	0	
	W 12th St Total				500	0	0	0		0	0	2	0	0	0	0	0	20	0	0	3	0	0	

W Grand Ave: Hansen Ave to Buena Vista Ave

399	W Grand Ave	1497			0			0																
400	W Grand Ave	1505																						
401	W Grand Ave	1506																						
402	W Grand Ave	1493			0			0																
403	W Grand Ave	1481			0			0																
404	W Grand Ave	1467			0			0																
405	W Grand Ave	1455			0			0																
406	W Grand Ave	1437			0	42	6	252																ADJUST WM & SL BOX TO GRADE
407	W Grand Ave	1421	8	6	48																			ADJUST WM TO GRADE
408	Edinburg Ct	1245			0			0																1
409	Edinburg Ct	1201			0			0																1
410	W Grand Ave	1369			0			0																

DISTRICT 2, GROUP 1

Sidewalk Program 14/15

	District 2 Group 1		ITEM 1			ITEM 2			ITEM 3	ITEM 4	ITEM 5	ITEM 6	ITEM 7	ITEM 8	ITEM 9	ITEM 10	ITEM 11	ITEM 12	ITEM 13	ITEM 14	ITEM 15	ITEM 16	ITEM 17	Notes	
			REMOVE AND RECONSTRUCT PCC SIDEWALK	EXCAVATE, GRADE, AND CONSTRUCT NEW PCC SIDEWALK	GRIND PCC SIDEWALK	REMOVE EXISTING IMPROVEMENTS AND CONSTRUCT PCC DRIVEWAY APPROACH	EXCAVATE, GRADE, AND CONSTRUCT RETAINING CURB OR SLOUGH WALL	ROOT SHAVE	REMOVE TREE	REMOVE AND RELOCATE FENCE	REMOVE AND RELOCATE EXISTING WATER METER	REMOVE AND RELOCATE EXISTING TRAFFIC SIGN OR MAIL BOX	REMOVE AND RECONSTRUCT PCC CURB	REMOVE AND RECONSTRUCT PCC CURB AND GUTTER	EXCAVATE, GRADE, AND CONSTRUCT PCC CURB AND GUTTER	REMOVE IMPROVEMENTS AND CONSTRUCT PCC CURB RAMP	INSTALL DETECTABLE WARNING DEVICE ON EXIST. CURB RAMP	REMOVE EXISTING IMPROVEMENTS AND CONSTRUCT PCC ALLEY APPROACH	REMOVE AND RECONSTRUCT PCC CROSS GUTTER						
	STREET	NEAREST ADDRESS	L (LF)	W (LF)	AREA (SF)	L (LF)	W (LF)	AREA (SF)	LF	SF	LF	EA	EA	LF	EA	EA	LF	LF	LF	EA	EA	EA	SF		
411	W Grand Ave	1351			0			0																	
412	W Grand Ave	1347			0			0																	
413	W Grand Ave	1331			0			0																	
414	W Grand Ave	1325			0			0																	
415	W Grand Ave	1305	6	5	30			0														1			
416	Hansen Ave	1300			0			0														1			
417	W Grand Ave	1480	22	6	132	22	6	132		25		1													TREE IS CAUSING MAJOR DAMAGE TO STREET
418	W Grand Ave	1468			0			0																	
419	W Grand Ave	1448			0			0																	
420	W Grand Ave	1446			0			0																	
421	W Grand Ave	1440			0			0																	
422	W Grand Ave	1420			0			0																	
423	W Grand Ave	1408			0			0																	
424	W Grand Ave	1388			0			0																	
425	W Grand Ave	1390			0			0																	
426	W Grand Ave	1388			0			0																	
427	W Grand Ave	1344			0			0																	
428	W Grand Ave	1342			0			0																	
429	W Grand Ave	1332			0			0																	
430	W Grand Ave	1326			0	45	5	225																	ADJUST WM TO GRADE
431	W Grand Ave	1304			0	56	5	280														1			
	Street Total				210	165	22	889		25	0	1		0	0	0	0	0	0	0	0	8	0	0	

W Grand Ave: Buena Vista Ave to S Hamilton Blvd

432	W Grand Ave	1297			0																1				
433	W Grand Ave	1285			0																				
434	W Grand Ave	1279-1275			0																				
435	W Grand Ave	1249			0																				
436	W Grand Ave	1251			0																				
437	W Grand Ave	1241-1247			0																				
438	W Grand Ave	1230-1238			0																				
439	W Grand Ave	1191			0																				
440	W Grand Ave	1189			0																				
441	W Grand Ave	1185			0																				
442	W Grand Ave	1177			0																				
443	W Grand Ave	1169-1167			0																				
444	W Grand Ave	1163			0																				
445	W Grand Ave	1155			0																				
446	W Grand Ave	1101-1155			0																				
447	S Hamilton Blvd	1263-1299			0																				
448	W Grand Ave	1296	7	5	35																	1			
449	W Grand Ave	1288			0																				
450	W Grand Ave	1263	10	6	60							1													
451	W Grand Ave	1264	3	5	15																				
452	W Grand Ave	1250			0																				

DISTRICT 2, GROUP 1

Sidewalk Program 14/15

	District 2 Group 1		ITEM 1			ITEM 2			ITEM 3	ITEM 4	ITEM 5	ITEM 6	ITEM 7	ITEM 8	ITEM 9	ITEM 10	ITEM 11	ITEM 12	ITEM 13	ITEM 14	ITEM 15	ITEM 16	ITEM 17	Notes	
			REMOVE AND RECONSTRUCT PCC SIDEWALK	EXCAVATE, GRADE, AND CONSTRUCT NEW PCC SIDEWALK	GRIND PCC SIDEWALK	REMOVE EXISTING IMPROVEMENTS AND CONSTRUCT PCC DRIVEWAY APPROACH	EXCAVATE, GRADE, AND CONSTRUCT RETAINING CURB OR SLOUGH WALL	ROOT SHAVE	REMOVE TREE	REMOVE AND RELOCATE FENCE	REMOVE AND RELOCATE EXISTING WATER METER	REMOVE AND RELOCATE EXISTING TRAFFIC SIGN OR MAIL BOX	REMOVE AND RECONSTRUCT PCC CURB	REMOVE AND RECONSTRUCT PCC CURB AND GUTTER	EXCAVATE, GRADE, AND CONSTRUCT PCC CURB AND GUTTER	REMOVE IMPROVEMENTS AND CONSTRUCT PCC CURB RAMP	INSTALL DETECTABLE WARNING DEVICE ON EXIST. CURB RAMP	REMOVE EXISTING IMPROVEMENTS AND CONSTRUCT PCC ALLEY APPROACH	REMOVE AND RECONSTRUCT PCC CROSS GUTTER						
	STREET	NEAREST ADDRESS	L (LF)	W (LF)	AREA (SF)	L (LF)	W (LF)	AREA (SF)	LF	SF	LF	EA	EA	LF	EA	EA	LF	LF	LF	EA	EA	EA	SF		
453	W Grand Ave	1242			0																				
454	W Grand Ave	1240			0																				
455	W Grand Ave	1224			0				5																
456	W Grand Ave	1216			0																				
457	W Grand Ave	1206			0																				
458	W Grand Ave	1194			0																				
459	W Grand Ave	1188			0																				
460	W Grand Ave	1174			0																				
461	W Grand Ave	1166			0																				
462	W Grand Ave	1140-1148			0																				
463	W Grand Ave	1128			0																				
464	W Grand Ave	1114			0																				
465	S Hamilton Blvd	1301			0																				
	Street Total				110	0	0	0	5	0	0	1	0	0	0	0	0	0	0	0	0	2	0	0	

W Grand Ave: S Hamilton Blvd to S White Ave

466	W Grand Ave	1095																							
467	W Grand Ave	1087																							
468	W Grand Ave	1081																				1			ALLEY LOCATED ACROSS THE STREET
469	W Grand Ave	1067																							
470	W Grand Ave	1059																							
471	W Grand Ave	1041							5																
472	W Grand Ave	1039																							
473	W Grand Ave	1025																							
474	W Grand Ave	1023																							
475	W Grand Ave	1017																							
476	W Grand Ave	1005																				1			
477	W Grand Ave	995																				1			
478	W Grand Ave	987																							
479	W Grand Ave	979																							
480	W Grand Ave	965																							
481	W Grand Ave	957																							
482	W Grand Ave	949																							
483	W Grand Ave	941																							
484	W Grand Ave	935																							
485	W Grand Ave	921																							
486	S White Ave	1293																							
487	W Grand Ave	1086																							
488	W Grand Ave	1044																							
489	W Grand Ave	1030																							
490	W Grand Ave	1024																							
491	W Grand Ave	1022																							
492	W Grand Ave	1002																				1			
493	W Grand Ave	996																							
494	W Grand Ave	982																							

DISTRICT 2, GROUP 1

Sidewalk Program 14/15

	District 2 Group 1		ITEM 1			ITEM 2			ITEM 3	ITEM 4	ITEM 5	ITEM 6	ITEM 7	ITEM 8	ITEM 9	ITEM 10	ITEM 11	ITEM 12	ITEM 13	ITEM 14	ITEM 15	ITEM 16	ITEM 17	Notes
			REMOVE AND RECONSTRUCT PCC SIDEWALK	EXCAVATE, GRADE, AND CONSTRUCT NEW PCC SIDEWALK	GRIND PCC SIDEWALK	REMOVE EXISTING IMPROVEMENTS AND CONSTRUCT PCC DRIVEWAY APPROACH	EXCAVATE, GRADE, AND CONSTRUCT RETAINING CURB OR SLOUGH WALL	ROOT SHAVE	REMOVE TREE	REMOVE AND RELOCATE FENCE	REMOVE AND RELOCATE EXISTING WATER METER	REMOVE AND RELOCATE EXISTING TRAFFIC SIGN OR MAIL BOX	REMOVE AND RECONSTRUCT PCC CURB	REMOVE AND RECONSTRUCT PCC CURB AND GUTTER	EXCAVATE, GRADE, AND CONSTRUCT PCC CURB AND GUTTER	REMOVE IMPROVEMENTS AND CONSTRUCT PCC CURB RAMP	INSTALL DETECTABLE WARNING DEVICE ON EXIST. CURB RAMP	REMOVE EXISTING IMPROVEMENTS AND CONSTRUCT PCC ALLEY APPROACH	REMOVE AND RECONSTRUCT PCC CROSS GUTTER					
	STREET	NEAREST ADDRESS	L (LF)	W (LF)	AREA (SF)	L (LF)	W (LF)	AREA (SF)	LF	SF	LF	EA	EA	LF	EA	EA	LF	LF	LF	EA	EA	EA	SF	
495	W Grand Ave	970																						
496	W Grand Ave	950																						
497	W Grand Ave	936																						
498	W Grand Ave	922																						
499	W Grand Ave	908																						
	Street Total				0	0	0	0	5	0	0	0	0	0	0	0	0	0	0	0	1	2	1	0

W Grand Ave: S White Ave to S Rebecca St

500	S White Ave	1246-1298																						
501	W Grand Ave	877																						
502	W Grand Ave	853																						
503	W Grand Ave	817																						
504	W Grand Ave	805																						
505	W Grand Ave	779																						
506	W Grand Ave	763																						
507	W Grand Ave	743																						
508	W Grand Ave	725																						
509	W Grand Ave	707																						
510	W Grand Ave	880																						
511	W Grand Ave	840-838																						
512	W Grand Ave	836																						
513	S Rebecca St	1311																						
	Street Total				0	0	0	0		0	0	0	0	0	0	0	0	0	0	0	0	0	0	0

W Grand Ave: S Rebecca St to S Park Ave

514	S Parcels St	1286																			1			
515	S Parcels St	1287																			1			
516	S Parcels St	1289																						
517	S Parcels St	1286																						
518	W Grand Ave	1285																						
519	S Rebecca St	1318																						
520	W Grand Ave	694																						
521	W Grand Ave	650																						
522	W Grand Ave	602																						
523	W Grand Ave	590																						
524	W Grand Ave	514																						
	Street Total				0	0	0	0		0	0	0	0	0	0	0	0	0	0	0	0	2	0	0

W Grand Ave: S Park Ave to S Main St

525	S Park Ave	1276																						
526	W Grand Ave	475																						
527	W Grand Ave	451																						
528	W Grand Ave	433																						
529	W Grand Ave	409																						
530	W Grand Ave	395																						
531	W Grand Ave	361																						

DISTRICT 2, GROUP 1

Sidewalk Program 14/15

	District 2 Group 1		ITEM 1			ITEM 2			ITEM 3	ITEM 4	ITEM 5	ITEM 6	ITEM 7	ITEM 8	ITEM 9	ITEM 10	ITEM 11	ITEM 12	ITEM 13	ITEM 14	ITEM 15	ITEM 16	ITEM 17	Notes
			REMOVE AND RECONSTRUCT PCC SIDEWALK	EXCAVATE, GRADE, AND CONSTRUCT NEW PCC SIDEWALK	GRIND PCC SIDEWALK	REMOVE EXISTING IMPROVEMENTS AND CONSTRUCT PCC DRIVEWAY APPROACH	EXCAVATE, GRADE, AND CONSTRUCT RETAINING CURB OR SLOUGH WALL	ROOT SHAVE	REMOVE TREE	REMOVE AND RELOCATE FENCE	REMOVE AND RELOCATE EXISTING WATER METER	REMOVE AND RELOCATE EXISTING TRAFFIC SIGN OR MAIL BOX	REMOVE AND RECONSTRUCT PCC CURB	REMOVE AND RECONSTRUCT PCC CURB AND GUTTER	EXCAVATE, GRADE, AND CONSTRUCT PCC CURB AND GUTTER	REMOVE IMPROVEMENTS AND CONSTRUCT PCC CURB RAMP	INSTALL DETECTABLE WARNING DEVICE ON EXIST. CURB RAMP	REMOVE EXISTING IMPROVEMENTS AND CONSTRUCT PCC ALLEY APPROACH	REMOVE AND RECONSTRUCT PCC CROSS GUTTER					
	STREET	NEAREST ADDRESS	L (LF)	W (LF)	AREA (SF)	L (LF)	W (LF)	AREA (SF)	LF	SF	LF	EA	EA	LF	EA	EA	LF	LF	LF	EA	EA	EA	SF	
532	W Grand Ave	333																						
533	W Grand Ave	301																						
534	W Grand Ave	Cerda Park																						
	Street Total				0	0	0	0		0	0	0	0	0	0	0	0	0	0	0	0	0	0	0

W Grand Ave: S Main St to S Thomas St

535	Grand Ave/Main																			3	1			NE, SE, and SW corner
1	W Grand Ave	285																						
536	W Grand Ave	235																						
537	S Thomas St	1295																						
538	W Grand Ave	290																						
539	W Grand Ave	270																						
540	W Grand Ave	248																						
541	W Grand Ave	236																						
542	S Thomas St	1305																						
	Street Total				0	0	0	0		0	0	0	0	0	0	0	0	0	0	3	1	0	0	

W Grand Ave: S Thomas St to Garey Ave

543	W Grand Ave	161																			1	1		
544	W Grand Ave	101-147																						
545	W Grand Ave	1285																						
546	S Garey Ave	1247-1299																						
547	W Grand Ave	196																						
548	W Grand Ave	174																						
549	W Grand Ave	100-148																						
	Street Total				0	0	0	0		0	0	0	0	0	0	0	0	0	0	0	1	1	0	
	W Grand Ave Total				320	165	22	889		25	0	2	0	0	0	0	0	0	0	4	16	2	0	

W Philips Blvd: Hansen Ave to Buena Vista Ave

550	Hansen Ave	1378			0																			
551	W Philips Blvd	1515																			1			
552	W Philips Blvd	1481			0																			
553	W Philips Blvd	1475			0																			
554	W Philips Blvd	1461			0																			
555	W Philips Blvd	1453	30	5	150																			
556	W Philips Blvd	1431			0																			
557	W Philips Blvd	1424			0																			Fill 4" x 4" hole
558	W Philips Blvd	1415			0													12						8"CURB 24"GUTTER
559	W Philips Blvd	1407			0																			
560	W Philips Blvd	1397			0																			
561	W Philips Blvd	1369			0																			
562	W Philips Blvd	1363			0																			
563	W Philips Blvd	1357	15	5	75				5															
564	W Philips Blvd	1353			0																			
565	W Philips Blvd	1347			0																			

DISTRICT 2, GROUP 1

Sidewalk Program 14/15

	District 2 Group 1		ITEM 1			ITEM 2			ITEM 3	ITEM 4	ITEM 5	ITEM 6	ITEM 7	ITEM 8	ITEM 9	ITEM 10	ITEM 11	ITEM 12	ITEM 13	ITEM 14	ITEM 15	ITEM 16	ITEM 17	Notes
			REMOVE AND RECONSTRUCT PCC SIDEWALK	EXCAVATE, GRADE, AND CONSTRUCT NEW PCC SIDEWALK	GRIND PCC SIDEWALK	REMOVE EXISTING IMPROVEMENTS AND CONSTRUCT PCC DRIVEWAY APPROACH	EXCAVATE, GRADE, AND CONSTRUCT RETAINING CURB OR SLOUGH WALL	ROOT SHAVE	REMOVE TREE	REMOVE AND RELOCATE FENCE	REMOVE AND RELOCATE EXISTING WATER METER	REMOVE AND RELOCATE EXISTING TRAFFIC SIGN OR MAIL BOX	REMOVE AND RECONSTRUCT PCC CURB	REMOVE AND RECONSTRUCT PCC CURB AND GUTTER	EXCAVATE, GRADE, AND CONSTRUCT PCC CURB AND GUTTER	REMOVE IMPROVEMENTS AND CONSTRUCT PCC CURB RAMP	INSTALL DETECTABLE WARNING DEVICE ON EXIST. CURB RAMP	REMOVE EXISTING IMPROVEMENTS AND CONSTRUCT PCC ALLEY APPROACH	REMOVE AND RECONSTRUCT PCC CROSS GUTTER					
	STREET	NEAREST ADDRESS	L (LF)	W (LF)	AREA (SF)	L (LF)	W (LF)	AREA (SF)	LF	SF	LF	EA	EA	LF	EA	EA	LF	LF	LF	EA	EA	EA	SF	
566	W Philips Blvd	1339			0																			
567	W Philips Blvd	1331			0																			
568	W Philips Blvd	1309			0																			
	Street Total				225	0	0	0	5	0	0	0	0	0	0	0	0	12	0	0	0	1	0	0

W Philips Blvd: Buena Vista Ave to S Hamilton Blvd

569	Buena Vista Ave	1400																			2			
570	W Fernleaf Ave	1292																						
571	W Fernleaf Ave	1288																						
572	W Fernleaf Ave	1268																						
573	W Philips Blvd	1265																						
574	W Philips Blvd	1249																						
575	W Philips Blvd	1243																						
576	W Philips Blvd	1215																						
577	W Philips Blvd	1207																						
578	W Philips Blvd	1193																						
579	W Philips Blvd	1181																						
580	W Philips Blvd	1173																						
581	W Philips Blvd	1165																						
582	W Philips Blvd	1149																						
583	W Philips Blvd	1135-1137																						
584	W Philips Blvd	1131																						
585	W Philips Blvd	1127																						
586	W Philips Blvd	1123																						
587	S Hamilton Blvd	1487																						
	Street Total				0	0	0	0	0	0	0	0	0	0	0	0	0	0	0	0	2	0	0	0

W Philips Blvd: S Hamilton Blvd to S Huntington St

588	S Hamilton Blvd	1492						0																
589	W Philips Blvd	1077						0																
590	W Philips Blvd	1071						0																
591	W Philips Blvd	1057						0																
592	W Philips Blvd	1045						0																
593	W Philips Blvd	1039						0																
594	W Philips Blvd	1021						0																
595	W Philips Blvd	1015						0																
596	W Philips Blvd	1007				78	5	390													1			
	Street Total				0	78	5	390	0	0	0	0	0	0	0	0	0	0	0	0	1	0	0	0

W Philips Blvd: S Huntington St to S White Ave

597	W Philips Blvd	995				70	5	350																
598	W Philips Blvd	983						0																
599	W Philips Blvd	975						0																
600	W Philips Blvd	963						0																
601	W Philips Blvd	951						0																
602	W Philips Blvd	939						0																

DISTRICT 2, GROUP 1

Sidewalk Program 14/15

ITEM 1	ITEM 2			ITEM 3	ITEM 4	ITEM 5	ITEM 6	ITEM 7	ITEM 8	ITEM 9	ITEM 10	ITEM 11	ITEM 12	ITEM 13	ITEM 14	ITEM 15	ITEM 16	ITEM 17	Notes			
	REMOVE AND RECONSTRUCT PCC SIDEWALK	EXCAVATE, GRADE, AND CONSTRUCT NEW PCC SIDEWALK			GRIND PCC SIDEWALK	REMOVE EXISTING IMPROVEMENTS AND CONSTRUCT PCC DRIVEWAY APPROACH	EXCAVATE, GRADE, AND CONSTRUCT AND CONFINING CURB OR RETAINING CURB OR SLOUGH WALL	ROOT SHAVE	REMOVE TREE	REMOVE AND RELOCATE FENCE	REMOVE AND RELOCATE EXISTING WATER METER	REMOVE AND RELOCATE EXISTING TRAFFIC SIGN OR MAIL BOX	REMOVE AND RECONSTRUCT PCC CURB	REMOVE AND RECONSTRUCT PCC CURB AND GUTTER	EXCAVATE, GRADE, AND CONSTRUCT PCC CURB AND GUTTER	REMOVE IMPROVEMENTS AND CONSTRUCT PCC CURB RAMP	INSTALL DETECTABLE WARNING DEVICE ON EXIST. CURB RAMP	REMOVE EXISTING IMPROVEMENTS AND CONSTRUCT PCC ALLEY APPROACH		REMOVE AND RECONSTRUCT PCC CROSS GUTTER		
STREET	NEAREST ADDRESS	L (LF)	W (LF)	AREA (SF)	L (LF)	W (LF)	AREA (SF)	LF	SF	LF	EA	EA	LF	EA	EA	LF	LF	LF	EA	EA	EA	SF
603	S White Ave	1491					0															
604	S White Ave	1493					0															
605	S White Ave	1495					0															
606	S White Ave	1497					0															
Street Total				0	70	5	350		0	0	0	0	0	0	0	0	0	0	0	0	0	0

W Philips Blvd: S White Ave to S Rebecca St

607	S White Ave	1498																				
608	W Philips Blvd	831																				
609	W Philips Blvd	815																				
610	W Philips Blvd	703																				
611	W Philips Blvd	701																				
Street Total				0	0	0	0		0	0	0	0	0	0	0	0	0	0	0	0	0	0

W Philips Blvd: S Rebecca St to S Park Ave

612	W Philips Blvd	695																				1
613	W Philips Blvd	641																				LOOK @ PICS (DIRT PARKING LOT @ END OF CUL-DE-SAC)
614	W Philips Blvd	617																				
615	W Philips Blvd	585																				
616	W Philips Blvd	567																				
617	W Philips Blvd	551																				
618	W Philips Blvd	533																				
619	W Philips Blvd	511																				
Street Total				0	0	0	0		0	0	0	0	0	0	0	0	0	0	0	0	0	1

W Philips Blvd: S Park Ave to S Main St

620	Philips/Park			0																		4
621	S Park Ave	1490			0																	
622	W Philips Blvd	401-453			0																	
623	W Philips Blvd	351-399			0																	
624	W Philips Blvd	349-351			0																	
625	W Philips Blvd	300	4	4	16																	
Street Total				16	0	0	0		0	0	0	0	0	0	0	0	0	0	0	0	0	4

W Philips Blvd: S Main St to S Garey Ave

626	W Philips Blvd	291			0																	
627	W Philips Blvd	275			0	38	5	190														
628	W Philips Blvd	251			0																	
629	W Philips Blvd	173-215			0																	
630	W Philips Blvd	137-171			0																	
631	W Philips Blvd	101-135			0																	
632	S Garey Ave	1485			0																	2 - 5'X5' HOLE TO BE FILLED W/ TREES
Street Total				0	38	5	190		0	0	0	0	0	0	0	0	0	0	0	0	0	0
W Philips Blvd Total				241	186	15	930	5	0	0	0	0	0	0	0	0	12	0	0	0	8	1

S Dudley St: W 9th St to W Philips Blvd

--	--	--	--	--	--	--	--	--	--	--	--	--	--	--	--	--	--	--	--	--	--	--

DISTRICT 2, GROUP 1

Sidewalk Program 14/15

	District 2 Group 1		ITEM 1			ITEM 2			ITEM 3	ITEM 4	ITEM 5	ITEM 6	ITEM 7	ITEM 8	ITEM 9	ITEM 10	ITEM 11	ITEM 12	ITEM 13	ITEM 14	ITEM 15	ITEM 16	ITEM 17	Notes	
			REMOVE AND RECONSTRUCT PCC SIDEWALK	EXCAVATE, GRADE, AND CONSTRUCT NEW PCC SIDEWALK	GRIND PCC SIDEWALK	REMOVE EXISTING IMPROVEMENTS AND CONSTRUCT PCC DRIVEWAY APPROACH	EXCAVATE, GRADE, AND CONSTRUCT RETAINING CURB OR SLOUGH WALL	ROOT SHAVE	REMOVE TREE	REMOVE AND RELOCATE FENCE	REMOVE AND RELOCATE EXISTING WATER METER	REMOVE AND RELOCATE EXISTING TRAFFIC SIGN OR MAIL BOX	REMOVE AND RECONSTRUCT PCC CURB	REMOVE AND RECONSTRUCT PCC CURB AND GUTTER	EXCAVATE, GRADE, AND CONSTRUCT PCC CURB AND GUTTER	REMOVE IMPROVEMENTS AND CONSTRUCT PCC CURB RAMP	INSTALL DETECTABLE WARNING DEVICE ON EXIST. CURB RAMP	REMOVE EXISTING IMPROVEMENTS AND CONSTRUCT PCC ALLEY APPROACH	REMOVE AND RECONSTRUCT PCC CROSS GUTTER						
	STREET	NEAREST ADDRESS	L (LF)	W (LF)	AREA (SF)	L (LF)	W (LF)	AREA (SF)	LF	SF	LF	EA	EA	LF	EA	EA	LF	LF	LF	EA	EA	EA	SF		
633	Hansen Ave	939			0																				
634	Hansen Ave	941			0																				
635	Hansen Ave	943			0																				
636	Hansen Ave	955	10	6	60				10																WM COVER DEPRESSED
637	S Dudley St	886			0				5														1		
638	Hansen Ave	977-1011			0																				
639	Hansen Ave	1013-1099			0																				
640	Jess St	1506			0																		1		
641	Jess St	1505			0				5														1		
642	Smith	1505			0																		1		
643	Smith	1504			0																		1		
644	McComas	1504			0																		1		
645	McComas	1503			0																		1		
646	Palmer St	1504			0																		1		
647	Palmer St	1505	20	5	100																		1		
648	S Dudley St/9th St				0																		4		
	Street Total				160	0	0	0	20	0	0	0	0	0	0	0	0	0	0	0	0	12	1	0	

Hansen Ave: W 9th St to W 10th St

649	Hansen Ave	939																					1		
650	Hansen Ave	943																							
651	Hansen Ave	955																							
652	Hansen Ave	918																					1		
653	Hansen Ave	948																							
654	Hansen Ave	962																							
655	Hansen Ave	964																					2		
	Street Total				0	0	0	0	0	0	0	0	0	0	0	0	0	0	0	0	0	4	0	0	

Hansen Ave: W 10th St to W 11th St

656	Hansen Ave	955																							
657	Hansen Ave	977-1011																							
658	Hansen Ave	1013-1099																							
659	Hansen Ave	1012																							
660	Hansen Ave	1026																							
661	Hansen Ave	1098																							
	Street Total				0	0	0	0	0	0	0	0	0	0	0	0	0	0	0	0	0	0	0	0	

Hansen Ave: W 11th St to W Grand Ave

662	Hansen Ave	1140																					1		
663	Hansen Ave	1234							5																SL BOX COVER IS BROKEN, HAZARD
664	W 11th St	1492																							
665	Hansen Ave	1150																							
666	Hansen Ave	1152																							
667	Hansen Ave	1192																							
668	Hansen Ave	1214																							

DISTRICT 2, GROUP 1

Sidewalk Program 14/15

ITEM 1	ITEM 2			ITEM 3	ITEM 4	ITEM 5	ITEM 6	ITEM 7	ITEM 8	ITEM 9	ITEM 10	ITEM 11	ITEM 12	ITEM 13	ITEM 14	ITEM 15	ITEM 16	ITEM 17	Notes				
	REMOVE AND RECONSTRUCT PCC SIDEWALK	EXCAVATE, GRADE, AND CONSTRUCT NEW PCC SIDEWALK			GRIND PCC SIDEWALK	REMOVE EXISTING IMPROVEMENTS AND CONSTRUCT PCC DRIVEWAY APPROACH	EXCAVATE, GRADE, AND CONSTRUCT AND RETAINING CURB OR SLOUGH WALL	ROOT SHAVE	REMOVE TREE	REMOVE AND RELOCATE FENCE	REMOVE AND RELOCATE EXISTING WATER METER	REMOVE AND RELOCATE EXISTING TRAFFIC SIGN OR MAIL BOX	REMOVE AND RECONSTRUCT PCC CURB	REMOVE AND RECONSTRUCT PCC CURB AND GUTTER	EXCAVATE, GRADE, AND CONSTRUCT PCC CURB AND GUTTER	REMOVE IMPROVEMENTS AND CONSTRUCT PCC CURB RAMP	INSTALL DETECTABLE WARNING DEVICE ON EXIST. CURB RAMP	REMOVE EXISTING IMPROVEMENTS AND CONSTRUCT PCC ALLEY APPROACH		REMOVE AND RECONSTRUCT PCC CROSS GUTTER			
STREET	NEAREST ADDRESS	L (LF)	W (LF)	AREA (SF)	L (LF)	W (LF)	AREA (SF)	LF	SF	LF	EA	EA	LF	EA	EA	LF	LF	LF	EA	EA	EA	SF	
669	Hansen Ave	1230																					
670	W Grand Ave	1497																					
Street Total				0	0	0	0	5	0	0	0	0	0	0	0	0	0	0	0	0	1	0	0

Hansen Ave: W Grand Ave to W Philips Blvd

671	S Dudley St	1301-1399																					
672	Hansen Ave	1300																					
673	Hansen Ave	1302																					
674	Hansen Ave	1360																					
675	Hansen Ave	1378																			1		
Street Total				0	0	0	0	0	0	0	0	0	0	0	0	0	0	0	0	0	1	0	0
Hansen Ave Total				0	0	0	0	0	0	0	0	0	0	0	0	0	0	0	0	0	6	0	0

Buena Vista Ave: W 9th St to W 11th St

676	Glen Haven	910						0															
677	Glen Haven	920						0													1		
678	Glen Haven	930						0													1		
679	Glen Haven	940						0															
680	Buena Vista Ave	892				75	5	375															
681	Buena Vista Ave/9th							0													4		
Street Total				0	75	5	375	0	0	0	0	0	0	0	0	0	0	0	0	0	6	0	0

Buena Vista Ave: W 11th St to W Grand Ave

682	Buena Vista Ave/11th St.				0																4		
683	Buena Vista Ave	1205			0																		
684	Buena Vista Ave	1224	14	5	70				288		1												
685	Buena Vista Ave	1266			0			5															
686	W Grand Ave	1305			0																		
687	Buena Vista Ave	1120	6	5	30																		
688	Buena Vista Ave	1144			0																		
689	Buena Vista Ave	1174	20	5	100						1												
690	Buena Vista Ave	1236	18	5	90																		
691	Buena Vista Ave	1238	5	5	25																		
692	Buena Vista Ave	1256	10	5	50																		
693	W Grand Ave	1297			0																		
Street Total					365	0	0	0	5	288	0	2	0	0	0	0	0	0	0	0	4	0	0

Buena Vista Ave: W Grand Ave to W Philips Blvd

694	W Grand Ave	1304			0																	
695	Buena Vista Ave	1325	5	5	25				180													
696	Buena Vista Ave	1343			0																	
697	Buena Vista Ave	1363			0																	
698	Buena Vista Ave	1367			0																	
699	Buena Vista Ave	1371			0																	
700	Buena Vista Ave	1375			0																	
701	Buena Vista Ave	1381			0																	

DISTRICT 2, GROUP 1

Sidewalk Program 14/15

		ITEM 1			ITEM 2			ITEM 3	ITEM 4	ITEM 5	ITEM 6	ITEM 7	ITEM 8	ITEM 9	ITEM 10	ITEM 11	ITEM 12	ITEM 13	ITEM 14	ITEM 15	ITEM 16	ITEM 17	Notes
District 2 Group 1		REMOVE AND RECONSTRUCT PCC SIDEWALK			EXCAVATE, GRADE, AND CONSTRUCT NEW PCC SIDEWALK			GRIND PCC SIDEWALK	REMOVE EXISTING IMPROVEMENTS AND CONSTRUCT PCC DRIVEWAY APPROACH	EXCAVATE, GRADE, AND CONSTRUCT RETAINING CURB OR SLOUGH WALL	ROOT SHAVE	REMOVE TREE	REMOVE AND RELOCATE FENCE	REMOVE AND RELOCATE EXISTING WATER METER	REMOVE AND RELOCATE EXISTING TRAFFIC SIGN OR MAIL BOX	REMOVE AND RECONSTRUCT PCC CURB	REMOVE AND RECONSTRUCT PCC CURB AND GUTTER	EXCAVATE, GRADE, AND CONSTRUCT PCC CURB AND GUTTER	REMOVE IMPROVEMENTS AND CONSTRUCT PCC CURB RAMP	INSTALL DETECTABLE WARNING DEVICE ON EXIST. CURB RAMP	REMOVE EXISTING IMPROVEMENTS AND CONSTRUCT PCC ALLEY APPROACH	REMOVE AND RECONSTRUCT PCC CROSS GUTTER	
STREET	NEAREST ADDRESS	L (LF)	W (LF)	AREA (SF)	L (LF)	W (LF)	AREA (SF)	LF	SF	LF	EA	EA	LF	EA	EA	LF	LF	LF	EA	EA	EA	SF	
Street Total				0	0	0	0		0	0	0	0	0	0	0	0	0	0	0	9	0	0	

S Hamilton Blvd: W Grand Ave to W Fernleaf Ave

740	S Hamilton Blvd	1301																					
741	S Hamilton Blvd	1307																					
742	S Hamilton Blvd	1335																					
743	S Hamilton Blvd	1341																					
744	S Hamilton Blvd	1363																					
745	S Hamilton Blvd	1385																					
746	S Hamilton Blvd	1387																					
747	S Hamilton Blvd	1389																					
748	Grand Ave	1086																					
749	S Hamilton Blvd	1316																					
750	S Hamilton Blvd	1320																					
751	S Hamilton Blvd	1336																					
752	S Hamilton Blvd	1354																					
753	S Hamilton Blvd	1368																					
754	S Hamilton Blvd	1380																					
755	S Hamilton Blvd	1390																				1	
Street Total				0	0	0	0		0	0	0	0	0	0	0	0	0	0	0	1	0	0	

S Hamilton Blvd: W Fernleaf Ave to W Philips Blvd

756	S Hamilton Blvd	1407																					
757	S Hamilton Blvd	1415																					
758	S Hamilton Blvd	1435																					
759	S Hamilton Blvd	1449																					
760	S Hamilton Blvd	1453																					
761	S Hamilton Blvd	1459																					
762	S Hamilton Blvd	1463																					
763	S Hamilton Blvd	1471						5															
764	S Hamilton Blvd	1487																				1	
765	S Hamilton Blvd	1400																					
766	S Hamilton Blvd	1428																					
767	S Hamilton Blvd	1440																				1	
768	S Hamilton Blvd	1450																					
769	S Hamilton Blvd	1468																					
770	S Hamilton Blvd	1480																					
771	S Hamilton Blvd	1492																				1	
Street Total				0	0	0	0	5	0	0	0	0	0	0	0	0	0	0	0	3	0	0	
S Hamilton Blvd Total				250	0	0	0	5	132	0	3	0	0	0	0	0	0	0	2	18	0	0	

S White Ave: W 9th St to W 11th St

772	S White Ave/9th St	917			0																	4	
773	S White Ave	915	25	5	125																		
774	S White Ave	Church			0																		

DISTRICT 2, GROUP 1

Sidewalk Program 14/15

ITEM 1	ITEM 2	ITEM 3	ITEM 4	ITEM 5	ITEM 6	ITEM 7	ITEM 8	ITEM 9	ITEM 10	ITEM 11	ITEM 12	ITEM 13	ITEM 14	ITEM 15	ITEM 16	ITEM 17	Notes						
																		REMOVE AND RECONSTRUCT PCC SIDEWALK	EXCAVATE, GRADE, AND CONSTRUCT NEW PCC SIDEWALK	GRIND PCC SIDEWALK	REMOVE EXISTING IMPROVEMENTS AND CONSTRUCT PCC DRIVEWAY APPROACH	EXCAVATE, GRADE, AND CONSTRUCT RETAINING CURB OR SLOUGH WALL	ROOT SHAVE
STREET	NEAREST ADDRESS	L (LF)	W (LF)	AREA (SF)	L (LF)	W (LF)	AREA (SF)	LF	SF	LF	EA	EA	LF	EA	EA	LF	LF	LF	EA	EA	EA	SF	
775	S White Ave	945	10	5	50								1										
776	S White Ave	991			0																		
777	S White Ave	997	15	5	75				140														
778	S White Ave	999	15	5	75																		EMPTY LOT
779	S White Ave	1001-1041			0																		
780	S White Ave	1041-1047			0																		
781	S White Ave	1049-1099			0																		
782	S White Ave	922	25	5	125																		
783	S White Ave	954			0			5			1											1	
784	W 10th St	888			0																		
785	W 11th St	889			0																		
	Street Total				450	0	0	0	5	140	0	2	0	0	0	0	0	0	0	0	4	1	0

S White Ave: W 11th St to W 12th St

786	W 11th St	902			0																1		
787	S White Ave	1167			0										15								8'CURB
788	S White Ave	1183			0									10							1		8'CURB
789	W 11th St	890	12	5	60						1										1		
790	S White Ave	1140			0																		
791	S White Ave	1196			0																		
792	S White Ave	1198			0	40	5	200													1		
	Street Total				60	40	5	200	0	0	0	1	0	0	0	0	25	0	0	0	4	0	0

S White Ave: W 12th St to W Grand Ave

793	S White Ave	1211			0																		
794	S White Ave	1265			0																		
795	S White Ave	1293			0																		
796	S White Ave	1228	20	5	100				5												1		
797	S White Ave	1246-1298			0																		
	Street Total				100	0	0	0	5	0	0	0	0	0	0	0	0	0	0	0	1	0	0

S White Ave: W Grand Ave to W Philips Blvd

798	W Grand Ave	908																					
799	S White Ave	1325																					
800	S White Ave	1351-1411																					
801	S White Ave	1455																					
802	S White Ave	1459																					
803	S White Ave	1461																					
804	S White Ave	1495																					
805	W Grand Ave	880																					
806	Furlong Ave	701-899																					
807	Furlong Ave	700-898																					
808	S White Ave	1410																					
809	S White Ave	1412																					
810	S White Ave	1430																					
811	S White Ave	1452																					

DISTRICT 2, GROUP 1

Sidewalk Program 14/15

ITEM 1	ITEM 2	ITEM 3	ITEM 4	ITEM 5	ITEM 6	ITEM 7	ITEM 8	ITEM 9	ITEM 10	ITEM 11	ITEM 12	ITEM 13	ITEM 14	ITEM 15	ITEM 16	ITEM 17	Notes					
																		REMOVE AND RECONSTRUCT PCC SIDEWALK	EXCAVATE, GRADE, AND CONSTRUCT NEW PCC SIDEWALK	GRIND PCC SIDEWALK	REMOVE EXISTING IMPROVEMENTS AND CONSTRUCT PCC DRIVEWAY APPROACH	EXCAVATE, GRADE, AND CONSTRUCT RETAINING CURB OR SLOUGH WALL
STREET	NEAREST ADDRESS	L (LF)	W (LF)	AREA (SF)	L (LF)	W (LF)	AREA (SF)	LF	SF	LF	EA	EA	LF	EA	EA	LF	LF	LF	EA	EA	EA	SF
812	S White Ave	1472																				
813	S White Ave	1484																				
814	S White Ave	1498																				
Street Total				0	0	0	0		0	0	0	0	0	0	0	0	0	0	0	0	0	0
S White Ave Total				610	40	5	200		140	0	3	0	0	0	0	25	0	0	0	9	1	0

S Rebecca St: W 9th St to W 10th St

815	W 9th St	712	10	5	50						1											
816	S Rebecca St	898			0															1		
817	W 10th St	711			0																	
818	S Rebecca St	940			0																	
819	W 10th St	695	5	5	25																	
Street Total					75	0	0	0	0	0	1	0	0	0	0	0	0	0	0	1	0	0

S Rebecca St: W 10th St to W 11th St

820	W 10th St	712																				
821	W 11th St	715																				
822	W 10th St	696						5														
823	S Rebecca St	1050																				
824	S Rebecca St	1060																		1		
825	W 11th St	689																				
Street Total					0	0	0	5	0	0	0	0	0	0	0	0	0	0	0	1	0	0

S Rebecca St: W 11th St to W 12th St

826	W 11th St	716			0																	
827	S Rebecca St	1163			0																	
828	W 11th St	689	35	5	175						2											
829	S Rebecca St	1160			0																	
830	S Rebecca St	1164			0																	
831	S Rebecca St	1196			0																	
Street Total					175	0	0	0	0	0	2	0	0	0	0	0	0	0	0	0	0	0

S Rebecca St: W 12th St to W Grand Ave

832	S Rebecca St/Grand				0														1	3		
833	W Grand Ave	707			0																	
834	W 12th St	712	25	5	125																	
835	S Rebecca St	1226			0																	
836	S Rebecca St	1250			0																	
837	S Rebecca St	1264			0																	
838	S Rebecca St/12th St				0														3	1		
Street Total					125	0	0	0	0	0	0	0	0	0	0	0	0	0	4	4	0	0

S Rebecca St: W Grand Ave to W Fernleaf Ave

839	S Rebecca St	1311																				
840	S Rebecca St	1325																				
841	S Rebecca St	1339																				

DISTRICT 2, GROUP 1

Sidewalk Program 14/15

	District 2 Group 1		ITEM 1			ITEM 2			ITEM 3	ITEM 4	ITEM 5	ITEM 6	ITEM 7	ITEM 8	ITEM 9	ITEM 10	ITEM 11	ITEM 12	ITEM 13	ITEM 14	ITEM 15	ITEM 16	ITEM 17	Notes	
			REMOVE AND RECONSTRUCT PCC SIDEWALK	EXCAVATE, GRADE, AND CONSTRUCT NEW PCC SIDEWALK	GRIND PCC SIDEWALK	REMOVE EXISTING IMPROVEMENTS AND CONSTRUCT PCC DRIVEWAY APPROACH	EXCAVATE, GRADE, AND CONSTRUCT RETAINING CURB OR SLOUGH WALL	ROOT SHAVE	REMOVE TREE	REMOVE AND RELOCATE FENCE	REMOVE AND RELOCATE EXISTING WATER METER	REMOVE AND RELOCATE EXISTING TRAFFIC SIGN OR MAIL BOX	REMOVE AND RECONSTRUCT PCC CURB	REMOVE AND RECONSTRUCT PCC CURB AND GUTTER	EXCAVATE, GRADE, AND CONSTRUCT PCC CURB AND GUTTER	REMOVE IMPROVEMENTS AND CONSTRUCT PCC CURB RAMP	INSTALL DETECTABLE WARNING DEVICE ON EXIST. CURB RAMP	REMOVE EXISTING IMPROVEMENTS AND CONSTRUCT PCC ALLEY APPROACH	REMOVE AND RECONSTRUCT PCC CROSS GUTTER						
	STREET	NEAREST ADDRESS	L (LF)	W (LF)	AREA (SF)	L (LF)	W (LF)	AREA (SF)	LF	SF	LF	EA	EA	LF	EA	EA	LF	LF	LF	EA	EA	EA	SF		
842	S Rebecca St	1351																							
843	S Rebecca St	1363																							
844	S Rebecca St	1375																							
845	S Rebecca St	1383																							
846	S Rebecca St	1393																							
847	S Rebecca St	1318																							
848	S Rebecca St	1332																							
849	S Rebecca St	1344																							
850	S Rebecca St	1358																							
851	S Rebecca St	1378							12																
852	S Rebecca St	1388																							
853	S Rebecca St	1396																							
	Street Total				0		0	0	0	12		0		0		0		0		0		2		0	

S Rebecca St: W Fernleaf Ave to W Philips Blvd

854	S Rebecca St	1401						0																	
855	S Rebecca St	1429						0																	
856	S Rebecca St	1412				54	5	270																	CHECK ROW FOR MISSING S/W
857	S Rebecca St	1410				40	5	200																	
858	S Rebecca St	1445						0																	
859	S Rebecca St	1459				48	5	240																	CHECK ROW
860	S Rebecca St	1489				250	5	1250																	
861	W Philips Blvd	701				125	6	750																	FIRST CHECK ROW, 3TREES,RELOCATE GAS
862	S Rebecca St	1410						0																	
863	Muir Ave	695						0																	
864	Muir Ave	694						0																	
865	W Philips Blvd/Rebecca St.	695						0												1					
	Street Total				0	517	26	2710		0	0	0		0		0		0		1		0		1	0
	S Rebecca St Total				375	517	26	2710		0	0	3		0		0		0		5		7		2	0

S Parcels St: W 9th St to W 10th St

866	W 9th St	610			0																				
867	S Parcels St	896			0																				
868	S Parcels St	853			0																				
869	S Parcels St	979			0																				
870	W 9th St	578			0																				
871	W 10th St	586	15	5	75																				
	Street Total				75	0	0	0		0	0	0		0		0		0		0		3		0	0

S Parcels St: W 10th St to W 11th St

872	S Parcels St	1045			0																				
873	W 11th St	611	30	5	150																				
874	W 10th St	586	5	6	30																				
875	W 11th St	587			0																				
	Street Total				180	0	0	0		0	0	0		0		0		0		0		3		0	0

DISTRICT 2, GROUP 1

Sidewalk Program 14/15

	District 2 Group 1		ITEM 1			ITEM 2			ITEM 3	ITEM 4	ITEM 5	ITEM 6	ITEM 7	ITEM 8	ITEM 9	ITEM 10	ITEM 11	ITEM 12	ITEM 13	ITEM 14	ITEM 15	ITEM 16	ITEM 17	Notes	
			REMOVE AND RECONSTRUCT PCC SIDEWALK	EXCAVATE, GRADE, AND CONSTRUCT NEW PCC SIDEWALK	GRIND PCC SIDEWALK	REMOVE EXISTING IMPROVEMENTS AND CONSTRUCT PCC DRIVEWAY APPROACH	EXCAVATE, GRADE, AND CONSTRUCT RETAINING CURB OR SLOUGH WALL	ROOT SHAVE	REMOVE TREE	REMOVE AND RELOCATE FENCE	REMOVE AND RELOCATE EXISTING WATER METER	REMOVE AND RELOCATE EXISTING TRAFFIC SIGN OR MAIL BOX	REMOVE AND RECONSTRUCT PCC CURB	REMOVE AND RECONSTRUCT PCC CURB AND GUTTER	EXCAVATE, GRADE, AND CONSTRUCT PCC CURB AND GUTTER	REMOVE IMPROVEMENTS AND CONSTRUCT PCC CURB RAMP	INSTALL DETECTABLE WARNING DEVICE ON EXIST. CURB RAMP	REMOVE EXISTING IMPROVEMENTS AND CONSTRUCT PCC ALLEY APPROACH	REMOVE AND RECONSTRUCT PCC CROSS GUTTER						
	STREET	NEAREST ADDRESS	L (LF)	W (LF)	AREA (SF)	L (LF)	W (LF)	AREA (SF)	LF	SF	LF	EA	EA	LF	EA	EA	LF	LF	LF	EA	EA	EA	SF		
906	Park/11th																								
907	S Park Ave	1131			0																				
908	S Park Ave	1133			0																				
909	S Park Ave	1169			0																				
910	S Park Ave	1189			0																				
911	S Park Ave	1110			0																				
912	S Park Ave	1132			0																				
913	S Park Ave	1160			0																				
914	S Park Ave	1178	10	5	50																			ADJUST 2 SL BOXES	
	Street Total				50	0	0	0		0	0	0	0	0	0	0	0	0	0	0	0	4	0	0	

S Park Ave: W 12th St to W Grand Ave

915	S Park Ave	1205																							
916	S Park Ave	1225																							
917	S Park Ave	1245																							
918	S Park Ave	1265																							
919	S Park Ave	1285							5															SL COVER IS BROKEN	
920	S Park Ave	1272																							
921	S Park Ave	1274																							
922	S Park Ave	1276							12																
923	S Park Ave	1278																							
	Street Total				0	0	0	0	17	0	0	0	0	0	0	0	0	0	0	0	0	0	0	0	

S Park Ave: W 12th St to W Grand Ave

924	Park/12th St	514			0																			
925	W Grand Ave	514																						
926	S Park Ave	1331			0																			
927	S Park Ave	1339			0																			
928	S Park Ave	1351			0																			
929	S Park Ave	1357			0																			FILL 3" DIA HOLE
930	S Park Ave	1367			0																			
931	S Park Ave	1385			0																			FILL 8"X8" HOLE
932	S Park Ave	1415			0																			
933	S Park Ave	1431			0				6															
934	S Park Ave	1459			0																			FILL 4" HOLE
935	S Park Ave	1461			0																			FILL 4" HOLE
936	W Phillips Blvd	511			0																			
937	S Park Ave	Cerda Park	15	5	75				31															ADJUST WM/ LOCATED ON GRAND
938	S Park Ave	1326			0																			
939	S Park Ave	1328			0																			
940	S Park Ave	1334			0																			
941	S Park Ave	1346			0																			
942	S Park Ave	1366			0																			
943	S Park Ave	1372	8	3	24																			WM BOX IS BROKEN
944	S Park Ave	1384			0																			

DISTRICT 2, GROUP 1

Sidewalk Program 14/15

	District 2 Group 1		ITEM 1			ITEM 2			ITEM 3	ITEM 4	ITEM 5	ITEM 6	ITEM 7	ITEM 8	ITEM 9	ITEM 10	ITEM 11	ITEM 12	ITEM 13	ITEM 14	ITEM 15	ITEM 16	ITEM 17	Notes		
			REMOVE AND RECONSTRUCT PCC SIDEWALK	EXCAVATE, GRADE, AND CONSTRUCT NEW PCC SIDEWALK	GRIND PCC SIDEWALK	REMOVE EXISTING IMPROVEMENTS AND CONSTRUCT PCC DRIVEWAY APPROACH	EXCAVATE, GRADE, AND CONSTRUCT RETAINING CURB OR SLOUGH WALL	ROOT SHAVE	REMOVE TREE	REMOVE AND RELOCATE FENCE	REMOVE AND RELOCATE EXISTING WATER METER	REMOVE AND RELOCATE EXISTING TRAFFIC SIGN OR MAIL BOX	REMOVE AND RECONSTRUCT PCC CURB	REMOVE AND RECONSTRUCT PCC CURB AND GUTTER	EXCAVATE, GRADE, AND CONSTRUCT PCC CURB AND GUTTER	REMOVE IMPROVEMENTS AND CONSTRUCT PCC CURB RAMP	INSTALL DETECTABLE WARNING DEVICE ON EXIST. CURB RAMP	REMOVE EXISTING IMPROVEMENTS AND CONSTRUCT PCC ALLEY APPROACH	REMOVE AND RECONSTRUCT PCC CROSS GUTTER							
	STREET	NEAREST ADDRESS	L (LF)	W (LF)	AREA (SF)	L (LF)	W (LF)	AREA (SF)	LF	SF	LF	EA	EA	LF	EA	EA	LF	LF	LF	EA	EA	EA	SF			
945	S Park Ave	1394			0																					
946	S Park Ave	1406			0																					
947	S Park Ave	1424			0																					
948	S Park Ave	1432			0																					
949	S Park Ave	1440			0																					
950	S Park Ave	1448			0																					
951	S Park Ave	1456			0																					
952	S Park Ave	1464			0																					
953	S Park Ave	1470			0																					
954	S Park Ave	1480	12	5	60																					
955	S Park Ave	1490																								
956	Grand/Park				0																					
	Street Total				159	0	0	0	37	0	0	0	0	0	0	0	0	0	0	0	8	0	0			
	S Park Ave Total				289	0	0	0	54	0	0	0	0	0	0	0	0	0	0	0	16	0	0			
S Gordon St: W 9th St to W 10th St																										
957	S Gordon St	907																								
958	S Gordon St	985																								
959	S Gordon St	991																								
960	W 9th St	378																								
961	S Gordon St	982																								
	Street Total				0	0	0	0	0	0	0	0	0	0	0	0	0	0	0	0	0	0	0	0		
S Gordon St: W 10th St to W 11th St																										
962	W 10th St/Gordon																				1					
963	W 11th St	405																								
964	S Gordon St	1040																								
965	S Gordon St	1062																				1				
	Street Total				0	0	0	0	0	0	0	0	0	0	0	0	0	0	0	0	1	1	0			
S Gordon St: W 11th St to W 12th St																										
966	12th St/Gordon				0																1					
967	W 12th St	427			0																					
968	W 11th St	376	25	5	125						1															
969	S Gordon St	1152			0																					
970	S Gordon St	1178			0																					
971	11th/Gordon	1180			0																4					
	Street Total				125	0	0	0	0	0	1	0	0	0	0	0	0	0	0	0	4	1	0	0		
S Gordon St: W 12th St to W Grand Ave																										
972	W 12th St	410																								
973	S Gordon St	409																								
974	S Gordon St	1240																								
975	S Gordon St	395																								
	Street Total				0	0	0	0	0	0	0	0	0	0	0	0	0	0	0	0	0	0	0	0		
	S Gordon St Total				125	0	0	0	0	0	1	0	0	0	0	0	0	0	0	0	4	2	1	0		

DISTRICT 2, GROUP 1

Sidewalk Program 14/15

	District 2 Group 1		ITEM 1			ITEM 2			ITEM 3	ITEM 4	ITEM 5	ITEM 6	ITEM 7	ITEM 8	ITEM 9	ITEM 10	ITEM 11	ITEM 12	ITEM 13	ITEM 14	ITEM 15	ITEM 16	ITEM 17	Notes
			REMOVE AND RECONSTRUCT PCC SIDEWALK	EXCAVATE, GRADE, AND CONSTRUCT NEW PCC SIDEWALK	GRIND PCC SIDEWALK	REMOVE EXISTING IMPROVEMENTS AND CONSTRUCT PCC DRIVEWAY APPROACH	EXCAVATE, GRADE, AND CONSTRUCT RETAINING CURB OR SLOUGH WALL	ROOT SHAVE	REMOVE TREE	REMOVE AND RELOCATE FENCE	REMOVE AND RELOCATE EXISTING WATER METER	REMOVE AND RELOCATE EXISTING TRAFFIC SIGN OR MAIL BOX	REMOVE AND RECONSTRUCT PCC CURB	REMOVE AND RECONSTRUCT PCC CURB AND GUTTER	EXCAVATE, GRADE, AND CONSTRUCT PCC CURB AND GUTTER	REMOVE IMPROVEMENTS AND CONSTRUCT PCC CURB RAMP	INSTALL DETECTABLE WARNING DEVICE ON EXIST. CURB RAMP	REMOVE EXISTING IMPROVEMENTS AND CONSTRUCT PCC ALLEY APPROACH	REMOVE AND RECONSTRUCT PCC CROSS GUTTER					
	STREET	NEAREST ADDRESS	L (LF)	W (LF)	AREA (SF)	L (LF)	W (LF)	AREA (SF)	LF	SF	LF	EA	EA	LF	EA	EA	LF	LF	LF	EA	EA	EA	SF	
989	S Main St	1334			0																	1		
990	W Philips Blvd	351								144												2		Adult Center D/w -Main St/Fernleaf on Main
991	S Main St	1336			0																			
992	S Main St	1344			0																			
993	S Main St	1352	16	5	80																			ADJUST WM TO GRADE
994	S Main St	1360			0																			
995	S Main St	1368			0																			
996	S Main St	1372			0																			
997	S Main St	1384			0																			
998	S Main St	1390			0																			
999	S Main St	1394-1498			0																			
1000	W Philips Blvd	291																						
1001	Main St/Phillips	291			0															1	1			
	Street Total				230	0	0	0		144	0	0	0	0	0	0	0	0	0	1	3	1	0	
	S Main St Total				305	75	15	375		790	0	1	0	0	0	0	0	75	0	5	4	2	0	

S Thomas St: W 9th St to W 10th St

1002	W 9th St	210																						
1003	S Thomas St	981																						
1004	S Thomas St	987																						
1005	S Thomas St	910																						
1006	S Thomas St	940																						
1007	S Thomas St	964																						
1008	S Thomas St	984																						
	Street Total				0	0	0	0		0	0	0	0	0	0	0	0	0	0	0	0	0	0	

S Thomas St: W 10th St to W 11th St

1009	S Thomas St	1057			0																			
1010	W 11th St	259			0																			
1011	S Thomas St	1002			0																			
1012	S Thomas St	1062			0																			
1013	S Thomas St	1081	11	5	55						1													
	Street Total				55	0	0	0		0	0	1	0	0	0	0	0	0	0	0	0	0	0	

S Thomas St: W 11th St to W 12th St

1014	11th St/Thomas St				0															2	2			
1015	S Thomas St	1127			0																			
1016	S Thomas St	1155			0																			
1017	S Thomas St	1173	5	5	25																			
1018	W 12th St	205			0																			
1019	W 11th St	182			0																			
1020	S Thomas St	1156			0																			
1021	S Thomas St	1160			0																			
1022	S Thomas St	1190			0																			
	Street Total				25	0	0	0		0	0	0	0	0	0	0	0	0	0	2	2	0	0	

DISTRICT 2, GROUP 1

Sidewalk Program 14/15

District 2 Group 1		ITEM 1			ITEM 2			ITEM 3	ITEM 4	ITEM 5	ITEM 6	ITEM 7	ITEM 8	ITEM 9	ITEM 10	ITEM 11	ITEM 12	ITEM 13	ITEM 14	ITEM 15	ITEM 16	ITEM 17	Notes
STREET	NEAREST ADDRESS	L (LF)	W (LF)	AREA (SF)	L (LF)	W (LF)	AREA (SF)	LF	SF	LF	EA	EA	LF	EA	EA	LF	LF	LF	EA	EA	EA	SF	

S Thomas St: W 12th St to W Grand Ave

1023	12th St/Thomas St																		3	1			NW, SE, SW
1024	S Thomas St	1209																					
1025	S Thomas St	1217																					
1026	S Thomas St	1225																					
1027	S Thomas St	1273																					
1028	S Thomas St	1295																					
1029	S Thomas St	1210																					
1030	S Thomas St	1232																					
1031	S Thomas St	1254	20	5																			
1032	S Thomas St	1270																					
1033	W Grand Ave	161																					
	Street Total				0	0	0	0	0	0	0	0	0	0	0	0	0	0	3	1	0	0	

S Thomas St: W Grand Ave to W Fernleaf Ave

1034	S Thomas St	1305			0																		
1035	S Thomas St	1335			0																	1	
1036	S Thomas St	1343			0																		
1037	S Thomas St	1359			0																		
1038	S Thomas St	1367			0																		
1039	S Thomas St	1375			0																		
1040	S Thomas St	1383			0																		
1041	S Thomas St	1387			0																		
1042	W Grand Ave	196			0																		
1043	S Thomas St	1328			0																		
1044	S Thomas St	1336			0																	1	
1045	S Thomas St	1344			0																		
1046	S Thomas St	1352			0																		
1047	S Thomas St	1356			0																		
1048	S Thomas St	1360			0																		
1049	S Thomas St	1370			0																		
1050	S Thomas St	1384	5	6	30																		
1050	S Thomas St	1388			0																		
1051	Thomas/Fernleaf				0																	2	
	Street Total				30	0	0	0	0	0	0	0	0	0	0	0	0	0	0	0	2	2	0
	S Thomas St Total				110	0	0	0	0	0	1	0	0	0	0	0	0	0	5	5	2	0	

S Garey Ave: W 9th St to W 10th St

1052	S Garey Ave	915																					
1053	S Garey Ave	949																					
1054	S Garey Ave	971																					
1055	S Garey Ave	977																					
1056	S Garey Ave	987																				1	
	Street Total				0	0	0	0	0	0	0	0	0	0	0	0	0	0	0	0	1	0	0

DISTRICT 2, GROUP 1

Sidewalk Program 14/15

	District 2 Group 1		ITEM 1			ITEM 2			ITEM 3	ITEM 4	ITEM 5	ITEM 6	ITEM 7	ITEM 8	ITEM 9	ITEM 10	ITEM 11	ITEM 12	ITEM 13	ITEM 14	ITEM 15	ITEM 16	ITEM 17	Notes
			REMOVE AND RECONSTRUCT PCC SIDEWALK	EXCAVATE, GRADE, AND CONSTRUCT NEW PCC SIDEWALK	GRIND PCC SIDEWALK	REMOVE EXISTING IMPROVEMENTS AND CONSTRUCT PCC DRIVEWAY APPROACH	EXCAVATE, GRADE, AND CONSTRUCT RETAINING CURB OR SLOUGH WALL	ROOT SHAVE	REMOVE TREE	REMOVE AND RELOCATE FENCE	REMOVE AND RELOCATE EXISTING WATER METER	REMOVE AND RELOCATE EXISTING TRAFFIC SIGN OR MAIL BOX	REMOVE AND RECONSTRUCT PCC CURB	REMOVE AND RECONSTRUCT PCC CURB AND GUTTER	EXCAVATE, GRADE, AND CONSTRUCT PCC CURB AND GUTTER	REMOVE IMPROVEMENTS AND CONSTRUCT PCC CURB RAMP	INSTALL DETECTABLE WARNING DEVICE ON EXIST. CURB RAMP	REMOVE EXISTING IMPROVEMENTS AND CONSTRUCT PCC ALLEY APPROACH	REMOVE AND RECONSTRUCT PCC CROSS GUTTER					
STREET	NEAREST ADDRESS	L (LF)	W (LF)	AREA (SF)	L (LF)	W (LF)	AREA (SF)	LF	SF	LF	EA	EA	LF	EA	EA	LF	LF	LF	EA	EA	EA	SF		
S Garey Ave: W 10th St to W 11th St																								
1057	S Garey Ave	1019																		1				
1058	S Garey Ave	1035																						
1059	S Garey Ave	1051																						
1060	S Garey Ave	1075																						
1061	S Garey Ave	1091																						
	Street Total				0	0	0	0	0	0	0	0	0	0	0	0	0	0	0	0	1	0	0	
S Garey Ave: W 11th St to W 12th St																								
1062	S Garey Ave	1101			0																			
1063	S Garey Ave	1135			0																			
1064	S Garey Ave	1165			0																			
1065	S Garey Ave	1191	10	5	50															1				
	Street Total				50	0	0	0	0	0	0	0	0	0	0	0	0	0	0	0	1	0	0	
S Garey Ave: W 12th St to W Grand Ave																								
1066	S Garey Ave	1201																		1		1		
1067	S Garey Ave	1285	35	5	175						1										1			
	Street Total				175	0	0	0	0	0	1	0	0	0	0	0	0	0	0	0	1	2	0	
S Garey Ave: W Grand Ave to W Fernleaf Ave																								
1068	Garey Ave/Fernleaf																			2				
1069	S Garey Ave	1307																						
1070	S Garey Ave	1321																						
1071	S Garey Ave	1325																						
1072	S Garey Ave	1351																						
1073	S Garey Ave	1355																						
1074	S Garey Ave	1375																						
1075	S Garey Ave	1383																						
1076	S Garey Ave	1391																						
	Street Total				0	0	0	0	0	0	0	0	0	0	0	0	0	0	0	0	2	0	0	
S Garey Ave: W Fernleaf Ave to W Philips Blvd																								
1077	S Garey Ave	1421																						
1078	S Garey Ave	1427																						
1079	S Garey Ave	1485																						
	Street Total				0	0	0	0	0	0	0	0	0	0	0	0	0	0	0	0	0	0	0	
	S Garey Ave Total				225	0	0	0	0	0	1	0	0	0	0	0	0	0	0	0	6	2	0	
Wimberly Ct E: Buena Vista Ave to Glen Haven																								
1080	Glen Haven	920																						
1081	Glen Haven	930																						
	Street Total				0	0	0	0	0	0	0	0	0	0	0	0	0	0	0	0	0	0	0	
Westmoreland St: Glen Haven to Los Lagos																								

DISTRICT 2, GROUP 1

Sidewalk Program 14/15

ITEM 1	ITEM 2	ITEM 3	ITEM 4	ITEM 5	ITEM 6	ITEM 7	ITEM 8	ITEM 9	ITEM 10	ITEM 11	ITEM 12	ITEM 13	ITEM 14	ITEM 15	ITEM 16	ITEM 17	Notes						
																		REMOVE AND RECONSTRUCT PCC SIDEWALK	EXCAVATE, GRADE, AND CONSTRUCT NEW PCC SIDEWALK	GRIND PCC SIDEWALK	REMOVE EXISTING IMPROVEMENTS AND CONSTRUCT PCC DRIVEWAY APPROACH	EXCAVATE, GRADE, AND CONSTRUCT RETAINING CURB OR SLOUGH WALL	ROOT SHAVE
STREET	NEAREST ADDRESS	L (LF)	W (LF)	AREA (SF)	L (LF)	W (LF)	AREA (SF)	LF	SF	LF	EA	EA	LF	EA	EA	LF	LF	LF	EA	EA	EA	SF	
1082	Glen Haven	910																					
1083	Westmoreland St	1305																					
1084	Westmoreland St	1315																					
1085	Westmoreland St	1325																					
1086	Westmoreland St	1335																					
1087	Westmoreland St	1345																					
1088	Westmoreland St	1355																					
1089	Westmoreland St	1365																					
1090	Westmoreland St	1375																					
1091	Westmoreland St	1385																					
1092	Westmoreland St	1395																					
1093	Los Lagos	915																					
1094	Westmoreland St	1312																					
1095	Westmoreland St	1322																					
1096	Westmoreland St	1350																					
1097	Westmoreland St	1360																					
1098	Westmoreland St	1370																					
1099	Westmoreland St	1380																					
	Street Total			0	0	0	0		0	0	0	0	0	0	0	0	0	0	0	0	0	0	0

Flora Vista: Glen Haven to Summerdale Dr

1100	Flora Vista	1321																					
1101	Flora Vista	1331																					
1102	Glen Haven	940																					
1103	Flora Vista	1310																					
1104	Flora Vista	1320																					
1105	Flora Vista	1330																					
1106	Flora Vista	1340																					
1107	Summerdale Dr	950																					
	Street Total			0	0	0	0		0	0	0	0	0	0	0	0	0	0	0	0	0	0	0

Wimberly Ct: W 11th St to Los Lagos/New Haven Dr

1108	Wimberly Ct	1360																					
1109	Wimberly Ct	1370																					
	Street Total			0	0	0	0		0	0	0	0	0	0	0	0	0	0	0	0	0	0	0

New Haven Dr: Los Lagos to Summerdale Dr

1110	New Haven Dr	1375																					
1111	New Haven Dr	1365																					
1112	Summerdale Dr	1355																					
1113	Los Lagos	985																					
1114	New Haven Dr	1380																					
1115	New Haven Dr	1370																					
1116	New Haven Dr	1360																					

DISTRICT 2, GROUP 1

Sidewalk Program 14/15

	District 2 Group 1		ITEM 1			ITEM 2			ITEM 3	ITEM 4	ITEM 5	ITEM 6	ITEM 7	ITEM 8	ITEM 9	ITEM 10	ITEM 11	ITEM 12	ITEM 13	ITEM 14	ITEM 15	ITEM 16	ITEM 17	Notes
			REMOVE AND RECONSTRUCT PCC SIDEWALK	EXCAVATE, GRADE, AND CONSTRUCT NEW PCC SIDEWALK	GRIND PCC SIDEWALK	REMOVE EXISTING IMPROVEMENTS AND CONSTRUCT PCC DRIVEWAY APPROACH	EXCAVATE, GRADE, AND CONSTRUCT RETAINING CURB OR SLOUGH WALL	ROOT SHAVE	REMOVE TREE	REMOVE AND RELOCATE FENCE	REMOVE AND RELOCATE EXISTING WATER METER	REMOVE AND RELOCATE EXISTING TRAFFIC SIGN OR MAIL BOX	REMOVE AND RECONSTRUCT PCC CURB	REMOVE AND RECONSTRUCT PCC CURB AND GUTTER	EXCAVATE, GRADE, AND CONSTRUCT PCC CURB AND GUTTER	REMOVE IMPROVEMENTS AND CONSTRUCT PCC CURB RAMP	INSTALL DETECTABLE WARNING DEVICE ON EXIST. CURB RAMP	REMOVE EXISTING IMPROVEMENTS AND CONSTRUCT PCC ALLEY APPROACH	REMOVE AND RECONSTRUCT PCC CROSS GUTTER					
	STREET	NEAREST ADDRESS	L (LF)	W (LF)	AREA (SF)	L (LF)	W (LF)	AREA (SF)	LF	SF	LF	EA	EA	LF	EA	EA	LF	LF	LF	EA	EA	EA	SF	
1117	New Haven Dr	1350																						
1118	Summerdale Dr	980																						
	Street Total				0	0	0	0		0	0	0	0	0	0	0	0	0	0	0	0	0	0	

Summerdale Dr: New Haven Dr to Westmoreland St

1119	Summerdale Dr	980																						
1120	Summerdale Dr	970																						
1121	Summerdale Dr	960																						
1122	Summerdale Dr	950																						
1123	Flora Vista	1331																						
1124	Westmoreland St	1322																						
1125	New Haven Dr	1355																						
1126	Summerdale Dr	945																						
1127	Summerdale Dr	935																						
1128	Westmoreland St	1350																						
	Street Total				0	0	0	0		0	0	0	0	0	0	0	0	0	0	0	0	0	0	

Los Lagos: Wimberly Ct to Westmoreland St

1129	New Haven Dr	1370																						
1130	New Haven Dr	1380																						
1131	Los Lagos	985																						
1132	Los Lagos	975																						
1133	Los Lagos	965																						
1134	Los Lagos	955																						
1135	Los Lagos	945																						
1136	Los Lagos	935																						
1137	Los Lagos	925																						
1138	Los Lagos	915																						
1139	Westmoreland St	1395																						
1140	New Haven Dr	1365																						
1141	New Haven Dr	1375																						
1142	Los Lagos	930																						
1143	Los Lagos	920																						
1144	Westmoreland St	1380																						
	Street Total				0	0	0	0		0	0	0	0	0	0	0	0	0	0	0	0	0	0	

S Myrtle St: W 11th St to End

1145	W 11th St	1193																						
1146	S Myrtle St	1195																						
1147	S Myrtle St	1000-1098																						
1148	W 10th St	1192																						
1149	S Myrtle St	Welch Park																						
	Street Total				0	0	0	0		0	0	0	0	0	0	0	0	0	0	0	0	0	0	

DISTRICT 2, GROUP 1

Sidewalk Program 14/15

		ITEM 1			ITEM 2			ITEM 3	ITEM 4	ITEM 5	ITEM 6	ITEM 7	ITEM 8	ITEM 9	ITEM 10	ITEM 11	ITEM 12	ITEM 13	ITEM 14	ITEM 15	ITEM 16	ITEM 17	Notes
District 2 Group 1		REMOVE AND RECONSTRUCT PCC SIDEWALK			EXCAVATE, GRADE, AND CONSTRUCT NEW PCC SIDEWALK			GRIND PCC SIDEWALK	REMOVE EXISTING IMPROVEMENTS AND CONSTRUCT PCC DRIVEWAY APPROACH	EXCAVATE, GRADE, AND CONSTRUCT RETAINING CURB OR SLOUGH WALL	ROOT SHAVE	REMOVE TREE	REMOVE AND RELOCATE FENCE	REMOVE AND RELOCATE EXISTING WATER METER	REMOVE AND RELOCATE EXISTING TRAFFIC SIGN OR MAIL BOX	REMOVE AND RECONSTRUCT PCC CURB	REMOVE AND RECONSTRUCT PCC CURB AND GUTTER	EXCAVATE, GRADE, AND CONSTRUCT PCC CURB AND GUTTER	REMOVE IMPROVEMENTS AND CONSTRUCT PCC CURB RAMP	INSTALL DETECTABLE WARNING DEVICE ON EXIST. CURB RAMP	REMOVE EXISTING IMPROVEMENTS AND CONSTRUCT PCC ALLEY APPROACH	REMOVE AND RECONSTRUCT PCC CROSS GUTTER	
STREET	NEAREST ADDRESS	L (LF)	W (LF)	AREA (SF)	L (LF)	W (LF)	AREA (SF)	LF	SF	LF	EA	EA	LF	EA	EA	LF	LF	LF	EA	EA	EA	SF	

S Waters Ave: W 9th St to W 11th St

1150	W 9th St	1050		0																			
1151	S Waters Ave	955		0																			
1152	S Waters Ave	975		0																			ADJUST GRATE TO GRADE (NOT FLUSH WITH CONCRETE)
1153	S Waters Ave	987		0																			
1154	S Waters Ave	1009		0																			
1155	S Waters Ave	1039		0																			
1156	S Waters Ave	1075		0																1			
1157	S Waters Ave	930		0																			
1158	S Waters Ave	952	6	6	36																		ADJUST WM
1159	S Waters Ave	974		0																			
1160	S Waters Ave	996		0				5															
1161	S Waters Ave	1020		0																			
1162	S Waters Ave	1042		0																			
1163	S Waters Ave	1064		0																			
1164	W 11th St	1027		0																			
	Street Total			36	0	0	0	5	0	0	0	0	0	0	0	0	0	0	0	1	0	0	

W Fernleaf Ave: Buena Vista Ave to S Hamilton Blvd

1165	W Fernleaf Ave	1293		0																			
1166	W Fernleaf Ave	1285		0																			
1167	W Fernleaf Ave	1265		0																			
1168	W Fernleaf Ave	1255		0																			
1169	W Fernleaf Ave	1249		0																			
1170	W Fernleaf Ave	1233		0																			
1171	W Fernleaf Ave	1217		0																			
1172	W Fernleaf Ave	1197		0																			
1173	W Fernleaf Ave	1169		0																			
1174	W Fernleaf Ave	1147		0																			
1175	W Fernleaf Ave	1125		0																			
1176	W Fernleaf Ave	1123		0																			
1177	S Hamilton Blvd	1389		0																			
1178	Buena Vista Ave	1400		0																			
1179	W Fernleaf Ave	1292		0																			
1180	W Fernleaf Ave	1288		0																			
1181	W Fernleaf Ave	1268		0																			
1182	W Fernleaf Ave	1256		0																			
1183	W Fernleaf Ave	1242		0																			
1184	W Fernleaf Ave	1230		0																			
1185	W Fernleaf Ave	1214		0																			
1186	W Fernleaf Ave	1206		0																			
1187	W Fernleaf Ave	1194		0																			
1188	W Fernleaf Ave	1182		0																			
1189	W Fernleaf Ave	1170		0																			

DISTRICT 2, GROUP 1

Sidewalk Program 14/15

	District 2 Group 1		ITEM 1			ITEM 2			ITEM 3	ITEM 4	ITEM 5	ITEM 6	ITEM 7	ITEM 8	ITEM 9	ITEM 10	ITEM 11	ITEM 12	ITEM 13	ITEM 14	ITEM 15	ITEM 16	ITEM 17	Notes
			REMOVE AND RECONSTRUCT PCC SIDEWALK	EXCAVATE, GRADE, AND CONSTRUCT NEW PCC SIDEWALK	GRIND PCC SIDEWALK	REMOVE EXISTING IMPROVEMENTS AND CONSTRUCT PCC DRIVEWAY APPROACH	EXCAVATE, GRADE, AND CONSTRUCT RETAINING CURB OR SLOUGH WALL	ROOT SHAVE	REMOVE TREE	REMOVE AND RELOCATE FENCE	REMOVE AND RELOCATE EXISTING WATER METER	REMOVE AND RELOCATE EXISTING TRAFFIC SIGN OR MAIL BOX	REMOVE AND RECONSTRUCT PCC CURB	REMOVE AND RECONSTRUCT PCC CURB AND GUTTER	EXCAVATE, GRADE, AND CONSTRUCT PCC CURB AND GUTTER	REMOVE IMPROVEMENTS AND CONSTRUCT PCC CURB RAMP	INSTALL DETECTABLE WARNING DEVICE ON EXIST. CURB RAMP	REMOVE EXISTING IMPROVEMENTS AND CONSTRUCT PCC ALLEY APPROACH	REMOVE AND RECONSTRUCT PCC CROSS GUTTER					
	STREET	NEAREST ADDRESS	L (LF)	W (LF)	AREA (SF)	L (LF)	W (LF)	AREA (SF)	LF	SF	LF	EA	EA	LF	EA	EA	LF	LF	LF	EA	EA	EA	SF	
1190	W Fernleaf Ave	1168	5	5	25																			WM COVER IS BROKEN
1191	W Fernleaf Ave	1150	25	5	125							1												
1192	W Fernleaf Ave	1138			0																			
1193	W Fernleaf Ave	1124			0																			
1194	S Hamilton Blvd	1407			0																			
	Street Total				150	0	0	0		0	0	1	0	0	0	0	0	0	0	0	0	0	0	

W Fernleaf Ave: S Hamilton Blvd to S Huntington St

1195	S Hamilton Blvd	1390																						
1196	W Fernleaf Ave	1087																						
1197	W Fernleaf Ave	1075																						
1198	Friar Ln	1353																				1		
1199	Friar Ln	1356																				1		
1200	W Fernleaf Ave	1045																						
1201	W Fernleaf Ave	1037																						
1202	W Fernleaf Ave	1023																						
1203	W Fernleaf Ave	1011																						
1204	S Huntington St	1456-1474																						
	Street Total				0	0	0	0		0	0	0	0	0	0	0	0	0	0	0	2	0	0	

W Fernleaf Ave: S Park Ave to End

1205	Park/Fernleaf																				2			
1206	Fernleaf/Rebecca																				2			NE & NW
1207	S Park Ave	1385																						
1208	W Fernleaf Ave	543																						
1209	W Fernleaf Ave	565																						
1210	W Fernleaf Ave	587																						
1211	W Fernleaf Ave	609																						
1212	W Fernleaf Ave	637																						
1213	W Fernleaf Ave	653																						
1214	W Fernleaf Ave	671																						
1215	W Fernleaf Ave	689																						
1216	S Rebecca St	1396																						
1217	S Rebecca St	1393																						
1218	W Fernleaf Ave	701-799																						
1219	S Park Ave	1415																						
1220	W Fernleaf Ave	552																						
1221	W Fernleaf Ave	568																						
1222	W Fernleaf Ave	586																						
1223	W Fernleaf Ave	602																						
1224	W Fernleaf Ave	636																						
1225	W Fernleaf Ave	652																						
1226	W Fernleaf Ave	670																						
1227	S Rebecca St	1410																						

DISTRICT 2, GROUP 1

Sidewalk Program 14/15

	District 2 Group 1		ITEM 1			ITEM 2			ITEM 3	ITEM 4	ITEM 5	ITEM 6	ITEM 7	ITEM 8	ITEM 9	ITEM 10	ITEM 11	ITEM 12	ITEM 13	ITEM 14	ITEM 15	ITEM 16	ITEM 17	Notes	
			REMOVE AND RECONSTRUCT PCC SIDEWALK	EXCAVATE, GRADE, AND CONSTRUCT NEW PCC SIDEWALK	GRIND PCC SIDEWALK	REMOVE EXISTING IMPROVEMENTS AND CONSTRUCT PCC DRIVEWAY APPROACH	EXCAVATE, GRADE, AND CONSTRUCT RETAINING CURB OR SLOUGH WALL	ROOT SHAVE	REMOVE TREE	REMOVE AND RELOCATE FENCE	REMOVE AND RELOCATE EXISTING WATER METER	REMOVE AND RELOCATE EXISTING TRAFFIC SIGN OR MAIL BOX	REMOVE AND RECONSTRUCT PCC CURB	REMOVE AND RECONSTRUCT PCC CURB AND GUTTER	EXCAVATE, GRADE, AND CONSTRUCT PCC CURB AND GUTTER	REMOVE IMPROVEMENTS AND CONSTRUCT PCC CURB RAMP	INSTALL DETECTABLE WARNING DEVICE ON EXIST. CURB RAMP	REMOVE EXISTING IMPROVEMENTS AND CONSTRUCT PCC ALLEY APPROACH	REMOVE AND RECONSTRUCT PCC CROSS GUTTER						
	STREET	NEAREST ADDRESS	L (LF)	W (LF)	AREA (SF)	L (LF)	W (LF)	AREA (SF)	LF	SF	LF	EA	EA	LF	EA	EA	LF	LF	LF	EA	EA	EA	SF		
1228	S Rebecca St	1401																							
1229	W Fernleaf Ave	724																							
1230	W Fernleaf Ave	736																							
1231	W Fernleaf Ave	750																							
1232	W Fernleaf Ave	758																							
1233	W Fernleaf Ave	768																							
	Street Total				0	0	0	0		0	0	0	0	0	0	0	0	0	0	0	0	4	0	0	

W Fernleaf Ave: S Garey Ave to S Main St

1234	S Garey Ave	1391																							
1235	S Thomas St	1388																							
1236	S Thomas St	1387																							
1237	S Main St	1390																							
1238	S Garey Ave	1421																							
1239	S Main St	1394-1498																							
	Street Total				0	0	0	0		0	0	0	0	0	0	0	0	0	0	0	0	0	0	0	
	W Fernleaf Ave Total				150	0	0	0		0	0	1	0	0	0	0	0	0	0	0	0	6	0	0	

S Huntington St: W Fernleaf Ave to W Philips Blvd

1205	S Huntington St	1415						0																
1206	Muir Ave	1003						0																
1207	Muir Ave	1000						0																
1208	W Philips Blvd	1007						0																
1209	S Huntington St	1510																						1
1210	S Huntington St	1511																						1
1211	S Huntington St	1456-1474						0																
1212	S Huntington St	1425				105	5	525																LOCATED NEXT DOOR AT EMPTY LOT
1213	S Huntington St	1440						0	5															
1214	S Huntington St	1476-1498						0																
	Street Total				0	105	5	525	5	0	0	0	0	0	0	0	0	0	0	0	0	2	0	0

Friar Ln: W Fernleaf Ave to End

1215	Friar Ln	1353			0			0																
1216	Friar Ln	1365			0			0																
1217	Friar Ln	1035			0			0																
1218	Friar Ln	1031			0			0																
1219	W Grand Ave	1050	20	5	100			0																
1220	W Grand Ave	1036			0			0																
1221	Friar Ln	1365-10001			0			0																
1222	Friar Ln	1356			0			0																
1223	Friar Ln	1368			0			0																
1224	Friar Ln	1024			0			0																
1225	Friar Ln	1017			0	110	5	550									110							6"CURB 12"GUTTER (NEXT DOOR @EMPTY LOT)
1226	Friar Ln	1012			0			0																
1227	Friar Ln	1006			0			0																

DISTRICT 2, GROUP 1

Sidewalk Program 14/15

District 2	Group 1	ITEM 1			ITEM 2			ITEM 3	ITEM 4	ITEM 5	ITEM 6	ITEM 7	ITEM 8	ITEM 9	ITEM 10	ITEM 11	ITEM 12	ITEM 13	ITEM 14	ITEM 15	ITEM 16	ITEM 17	Notes
		REMOVE AND RECONSTRUCT PCC SIDEWALK	EXCAVATE, GRADE, AND CONSTRUCT NEW PCC SIDEWALK	GRIND PCC SIDEWALK	REMOVE EXISTING IMPROVEMENTS AND CONSTRUCT PCC DRIVEWAY APPROACH	EXCAVATE, GRADE, AND CONSTRUCT AND CONSTRUCT RETAINING CURB OR SLOUGH WALL	ROOT SHAVE	REMOVE TREE	REMOVE AND RELOCATE FENCE	REMOVE AND RELOCATE EXISTING WATER METER	REMOVE AND RELOCATE EXISTING TRAFFIC SIGN OR MAIL BOX	REMOVE AND RECONSTRUCT PCC CURB	REMOVE AND RECONSTRUCT PCC CURB AND GUTTER	EXCAVATE, GRADE, AND CONSTRUCT PCC CURB AND GUTTER	REMOVE IMPROVEMENTS AND CONSTRUCT PCC CURB RAMP	INSTALL DETECTABLE WARNING DEVICE ON EXIST. CURB RAMP	REMOVE EXISTING IMPROVEMENTS AND CONSTRUCT PCC ALLEY APPROACH	REMOVE AND RECONSTRUCT PCC CROSS GUTTER					
STREET	NEAREST ADDRESS	L (LF)	W (LF)	AREA (SF)	L (LF)	W (LF)	AREA (SF)	LF	SF	LF	EA	EA	LF	EA	EA	LF	LF	LF	EA	EA	EA	SF	
Street Total				100	110	5	550		0	0	0		0	0	0	0	110	0	0	0	0	0	

Muir Ave: S Huntington St to S Hamilton Blvd

1228	Muir Ave	1005			0		0												1			
1229	Muir Ave	1013			0		0															
1230	Muir Ave	1021			0		0															
1231	Muir Ave	1039			0		0															
1232	Muir Ave	1045			0		0															
1233	Muir Ave	1057			0		0															
1234	Muir Ave	1069			0		0															
1235	S Hamilton Blvd	1440			0		0															
1236	Muir Ave	1000			0	147	5	735											1			
1237	Muir Ave	1016			0	46	4	184	300			1										CONSIDER TREE REMOVAL, BLOCKING PROPOSED S/W
1238	Muir Ave	1028	5	5	25		0															
1239	Muir Ave	1040	15	5	75		0		160		1											
1240	Muir Ave	1046			0		0	5								10						6"CURB 12"GUTTER
1241	Muir Ave	1058			0	45	5	225				1										CONSIDER TREE REMOVAL
1242	Muir Ave	1070			0	30	5	150	200													
1243	Muir Ave	1078			0		0															
1244	S Hamilton Blvd	1450			0		0													1		
Street Total					100	268	19	1294	5	660	0	1	2	0	0	0	10	0	2	1	0	0

Muir Ave: S Rebecca St to End

1245	Muir Ave	695																				
1246	Muir Ave	691																				
1247	Muir Ave	687																				
1248	Muir Ave	683																				
1249	Muir Ave	677																				
1250	Muir Ave	651																				
1251	Muir Ave	647																				
1252	Muir Ave	641																				
1253	Muir Ave	694																				
1254	Muir Ave	690																				
1255	Muir Ave	686																				
1256	Muir Ave	682																				
1257	Muir Ave	676																				
1258	Muir Ave	500-676																				
Street Total					0	0	0	0	0	0	0	0	0	0	0	0	0	0	0	0	0	0
Muir Ave Total					100	268	19	1294	660	0	1	2	0	0	0	0	10	0	2	1	0	0

Furlong Ave: S White Ave to End

1259	Furlong Ave	701-899																				
1260	Furlong Ave	700-898																				
1261	S White Ave	1330																				
Street Total					0	0	0	0	0	0	0	0	0	0	0	0	0	0	0	0	0	0

DISTRICT 2, GROUP 1

Sidewalk Program 14/15

	District 2 Group 1		ITEM 1			ITEM 2			ITEM 3	ITEM 4	ITEM 5	ITEM 6	ITEM 7	ITEM 8	ITEM 9	ITEM 10	ITEM 11	ITEM 12	ITEM 13	ITEM 14	ITEM 15	ITEM 16	ITEM 17	Notes
			REMOVE AND RECONSTRUCT PCC SIDEWALK	EXCAVATE, GRADE, AND CONSTRUCT NEW PCC SIDEWALK	GRIND PCC SIDEWALK	REMOVE EXISTING IMPROVEMENTS AND CONSTRUCT PCC DRIVEWAY APPROACH	EXCAVATE, GRADE, AND CONSTRUCT RETAINING CURB OR SLOUGH WALL	ROOT SHAVE	REMOVE TREE	REMOVE AND RELOCATE FENCE	REMOVE AND RELOCATE EXISTING WATER METER	REMOVE AND RELOCATE EXISTING TRAFFIC SIGN OR MAIL BOX	REMOVE AND RECONSTRUCT PCC CURB	REMOVE AND RECONSTRUCT PCC CURB AND GUTTER	EXCAVATE, GRADE, AND CONSTRUCT PCC CURB AND GUTTER	REMOVE IMPROVEMENTS AND CONSTRUCT PCC CURB RAMP	INSTALL DETECTABLE WARNING DEVICE ON EXIST. CURB RAMP	REMOVE EXISTING IMPROVEMENTS AND CONSTRUCT PCC ALLEY APPROACH	REMOVE AND RECONSTRUCT PCC CROSS GUTTER					
STREET	NEAREST ADDRESS	L (LF)	W (LF)	AREA (SF)	L (LF)	W (LF)	AREA (SF)	LF	SF	LF	EA	EA	LF	EA	EA	LF	LF	LF	EA	EA	EA	SF		
Edinburg Ct: W Grand Ave to W Grand Ave																								
1262	Edinburg Ct	1245																						
1263	Edinburg Ct	1241																						
1264	Edinburg Ct	1237																						
1265	Edinburg Ct	1233																						
1266	Edinburg Ct	1229																						
1267	Edinburg Ct	1225																						
1268	Edinburg Ct	1221																						
1269	Edinburg Ct	1217																						
1270	Edinburg Ct	1213																						
1271	Edinburg Ct	1209																						
1272	Edinburg Ct	1205																						
1273	Edinburg Ct	1201																						
	Street Total				0	0	0	0	0	0	0	0	0	0	0	0	0	0	0	0	0	0	0	

DISTRICT 2, GROUP 2

Sidewalk Program 14/15

District 2 Group 2		ITEM 1 REMOVE AND RECONSTRUCT PCC SIDEWALK			ITEM 2 EXCAVATE, GRADE, AND CONSTRUCT NEW PCC SIDEWALK			ITEM 3 GRIND PCC SIDEWALK	ITEM 4 REMOVE EXISTING IMPROVEMENTS AND CONSTRUCT PCC DRIVEWAY APPROACH	ITEM 5 EXCAVATE, GRADE, AND CONSTRUCT RETAINING CURB OR SLOUGH WALL	ITEM 6 ROOT SHAVE	ITEM 7 REMOVE TREE	ITEM 8 REMOVE AND RELOCATE FENCE	ITEM 9 REMOVE AND RELOCATE EXISTING WATER METER	ITEM 10 REMOVE AND RELOCATE EXISTING TRAFFIC SIGN OR MAIL BOX	ITEM 11 REMOVE AND RECONSTRUCT PCC CURB	ITEM 12 REMOVE AND RECONSTRUCT PCC CURB AND GUTTER	ITEM 13 EXCAVATE, GRADE, AND CONSTRUCT PCC CURB AND GUTTER	ITEM 14 REMOVE IMPROVEMENTS AND CONSTRUCT PCC CURB RAMP	ITEM 15 INSTALL DETECTABLE WARNING DEVICE ON EXIST. CURB RAMP	ITEM 16 REMOVE EXISTING IMPROVEMENTS AND CONSTRUCT PCC ALLEY APPROACH	ITEM 17 REMOVE AND RECONSTRUCT PCC CROSS GUTTER	Notes
STREET	NEAREST ADDRESS	L (LF)	W (LF)	AREA (SF)	L (LF)	W (LF)	AREA (SF)	LF	SF	LF	EA	EA	LF	EA	EA	LF	LF	LF	EA	EA	EA	SF	
UNIT COST				\$ 12.00			\$ 12.00	\$ 10.00	\$ 12.00	\$ 30.00	\$ 100.00	\$ 5,000.00	\$ 35.00	\$ 500.00	\$ 200.00	\$ 35.00	\$ 50.00	\$ 80.00	\$ 6,000.00	\$ 800.00	\$ 15,000.00	\$ 30.00	
QUANTITIES				23,929			43,925	213	5,486	85	87	50	856	-	45	510	790	4,573	101	81	33	-	
COST				\$ 287,148			\$ 527,100	\$ 2,130	\$ 65,832	\$ 2,550	\$ 8,700	\$ 250,000	\$ 29,960	\$ -	\$ 9,000	\$ 17,850	\$ 39,500	\$ 365,840	\$ 606,000	\$ 64,800	\$ 487,500	\$ -	
TOTAL COST	\$ 2,763,910																						

E 1st St: S Palomares St to S Towne Ave

1	E 1st St	611																				
2	E 1st St	701																				
3	E 1st St	730	110	6	660						7											
4	E 1st St	W.U.Health																				
	Street Total				660						7											

E 1st St: S Towne Ave to S Caswell St (Middle of E 1st St between N Towne Ave and S San Antonio Ave)

5	S Towne Ave	100-156							240													
6	E 1st St	816-858	10	6	60	35	6	210													1	
7	E 1st St	858						240														
	Street Total				60			210	480												1	
	E 1st St Total				720			210	480		7										1	

E 2nd St: S Garey Ave to S Palomares St

8	E 2nd St	112																	1			
9	E 2nd St	120																				
10	E 2nd St	162																				
11	E 2nd St	164																				
12	E 2nd St	180																				
13	E 2nd St	198																				
14	E 2nd St	200																				
15	E 2nd St	216																				
16	E 2nd St	220																				
17	E 2nd St	224																				
18	E 2nd St	252																				
19	E 2nd St	260																				
20	E 2nd St	290																				
	Street Total																		1			

E 2nd St: S Palomares St to S Towne Ave

21	E 2nd St	WU Health																				
----	----------	-----------	--	--	--	--	--	--	--	--	--	--	--	--	--	--	--	--	--	--	--	--

DISTRICT 2, GROUP 2

Sidewalk Program 14/15

	District 2 Group 2		ITEM 1			ITEM 2			ITEM 3	ITEM 4	ITEM 5	ITEM 6	ITEM 7	ITEM 8	ITEM 9	ITEM 10	ITEM 11	ITEM 12	ITEM 13	ITEM 14	ITEM 15	ITEM 16	ITEM 17	Notes
			REMOVE AND RECONSTRUCT PCC SIDEWALK	EXCAVATE, GRADE, AND CONSTRUCT NEW PCC SIDEWALK	GRIND PCC SIDEWALK	REMOVE EXISTING IMPROVEMENTS AND CONSTRUCT PCC DRIVEWAY APPROACH	EXCAVATE, GRADE, AND CONSTRUCT RETAINING CURB OR SLOUGH WALL	ROOT SHAVE	REMOVE TREE	REMOVE AND RELOCATE FENCE	REMOVE AND RELOCATE EXISTING WATER METER	REMOVE AND RELOCATE EXISTING TRAFFIC SIGN OR MAIL BOX	REMOVE AND RECONSTRUCT PCC CURB	REMOVE AND RECONSTRUCT PCC CURB AND GUTTER	EXCAVATE, GRADE, AND CONSTRUCT PCC CURB AND GUTTER	REMOVE IMPROVEMENTS AND CONSTRUCT PCC CURB RAMP	INSTALL DETECTABLE WARNING DEVICE ON EXIST. CURB RAMP	REMOVE EXISTING IMPROVEMENTS AND CONSTRUCT PCC ALLEY APPROACH	REMOVE AND RECONSTRUCT PCC CROSS GUTTER					
	STREET	NEAREST ADDRESS	L (LF)	W (LF)	AREA (SF)	L (LF)	W (LF)	AREA (SF)	LF	SF	LF	EA	EA	LF	EA	EA	LF	LF	LF	EA	EA	EA	SF	
22	E 2nd St	WU Health																						
	Street Total																							

E 2nd St: S Towne Ave to S Caswell St (Middle of E 2st St between N Towne Ave and S San Antonio Ave)

23	E 2nd St	809																	25	1				
24	E 2nd St	831																	10					
25	E 2nd St	835	5	5	25														25					
26	E 2nd St	849	10	5	50																			
27	E 2nd St	859	5	5	25																			
28	E 2nd St	887	20	5	100																			
29	S Towne Ave	246																		1				
30	E 2nd St	810																						
31	E 2nd St	820																						
32	E 2nd St	830																						
33	E 2nd St	840																						
34	E 2nd St	860																						
35	S Caswell St	201																						
36	E 2nd St	862																						
	Street Total				200														60	2				
	E 2nd St Total				200														60	3				

E 3rd St: S Garey Ave to S Palomares St

37	E 3rd St	101																		1				
38	E 3rd St	109																						
39	E 3rd St	115-199																			1			
40	S Lucust St	280																			1			
41	E 3rd St	287																			1			
42	E 3rd St	311																			1			
43	E 3rd St	411																			2			Item 15 @Elm & @Palomares
44	S Garey Ave	300																		1				
45	E 3rd St	116-146																						
46	E 3rd St	152																						
47	E 3rd St	158																						
48	E 3rd St	196																			1			
49	E 3rd St	210																			2			Item 15 @Locus & @Gibbs
50	E 3rd St	310																			2			Item 15 @Gibbs & @Elm
51	E 3rd St	410	20	5	100				5											1	1			Item 14 @Elm, Item 15 @ Palomares
	Street Total				100				5											3	12			

DISTRICT 2, GROUP 2

Sidewalk Program 14/15

	District 2 Group 2		ITEM 1			ITEM 2			ITEM 3	ITEM 4	ITEM 5	ITEM 6	ITEM 7	ITEM 8	ITEM 9	ITEM 10	ITEM 11	ITEM 12	ITEM 13	ITEM 14	ITEM 15	ITEM 16	ITEM 17	Notes
			REMOVE AND RECONSTRUCT PCC SIDEWALK	EXCAVATE, GRADE, AND CONSTRUCT NEW PCC SIDEWALK	GRIND PCC SIDEWALK	REMOVE EXISTING IMPROVEMENTS AND CONSTRUCT PCC DRIVEWAY APPROACH	EXCAVATE, GRADE, AND CONSTRUCT RETAINING CURB OR SLOUGH WALL	ROOT SHAVE	REMOVE TREE	REMOVE AND RELOCATE FENCE	REMOVE AND RELOCATE EXISTING WATER METER	REMOVE AND RELOCATE EXISTING TRAFFIC SIGN OR MAIL BOX	REMOVE AND RECONSTRUCT PCC CURB	REMOVE AND RECONSTRUCT PCC CURB AND GUTTER	EXCAVATE, GRADE, AND CONSTRUCT PCC CURB AND GUTTER	REMOVE IMPROVEMENTS AND CONSTRUCT PCC CURB RAMP	INSTALL DETECTABLE WARNING DEVICE ON EXIST. CURB RAMP	REMOVE EXISTING IMPROVEMENTS AND CONSTRUCT PCC ALLEY APPROACH	REMOVE AND RECONSTRUCT PCC CROSS GUTTER					
	STREET	NEAREST ADDRESS	L (LF)	W (LF)	AREA (SF)	L (LF)	W (LF)	AREA (SF)	LF	SF	LF	EA	EA	LF	EA	EA	LF	LF	LF	EA	EA	EA	SF	
E 3rd St: S Palomares St to S Towne Ave																								
52	E 3rd St	521																			1			Item 15 @Palomares
53	E 3rd St	615																						
54	E 3rd St	777																						
55	E 3rd St	785-799	5	10	50						1										1			
56	E 3rd St	510																			2			Item 15 both @Palomares
57	E 3rd St	620-698																		1	1			Item 14 @Linden, Item 15 @Eleanor
58	E 3rd St	700-746																			1			
59	E 3rd St	748-798																			1			
	Street Total				50						1									1	7			
E 3rd St: S Towne Ave to S Caswell St																								
60	S Towne Ave	254																		1				
61	E 3rd St	811	10	5	50																			
62	E 3rd St	823																						
63	E 3rd St	829								100														
64	E 3rd St	837	10	5	50																			
65	E 3rd St	849																						
66	E 3rd St	857	10	5	50																			
67	E 3rd St	861																						
68	E 3rd St	873																						
69	E 3rd St	887																						
70	E 3rd St	895																						
71	S Towne Ave	348																			1			
72	E 3rd St	828																						
73	E 3rd St	836																						
74	E 3rd St	848																						
75	E 3rd St	856																						
76	E 3rd St	864																						
77	E 3rd St	870																						
78	E 3rd St	878																						
79	E 3rd St	886																						
80	E 3rd St	894																						
	Street Total				150					100										1	1			
	E 3rd St Total				300				5	100		1								5	20			

E 4th St: S Garey Ave to S Palomares St

DISTRICT 2, GROUP 2

Sidewalk Program 14/15

	District 2 Group 2		ITEM 1			ITEM 2			ITEM 3	ITEM 4	ITEM 5	ITEM 6	ITEM 7	ITEM 8	ITEM 9	ITEM 10	ITEM 11	ITEM 12	ITEM 13	ITEM 14	ITEM 15	ITEM 16	ITEM 17	Notes
			REMOVE AND RECONSTRUCT PCC SIDEWALK	EXCAVATE, GRADE, AND CONSTRUCT NEW PCC SIDEWALK	GRIND PCC SIDEWALK	REMOVE EXISTING IMPROVEMENTS AND CONSTRUCT PCC DRIVEWAY APPROACH	EXCAVATE, GRADE, AND CONSTRUCT RETAINING CURB OR SLOUGH WALL	ROOT SHAVE	REMOVE TREE	REMOVE AND RELOCATE FENCE	REMOVE AND RELOCATE EXISTING WATER METER	REMOVE AND RELOCATE EXISTING TRAFFIC SIGN OR MAIL BOX	REMOVE AND RECONSTRUCT PCC CURB	REMOVE AND RECONSTRUCT PCC CURB AND GUTTER	EXCAVATE, GRADE, AND CONSTRUCT PCC CURB AND GUTTER	REMOVE IMPROVEMENTS AND CONSTRUCT PCC CURB RAMP	INSTALL DETECTABLE WARNING DEVICE ON EXIST. CURB RAMP	REMOVE EXISTING IMPROVEMENTS AND CONSTRUCT PCC ALLEY APPROACH	REMOVE AND RECONSTRUCT PCC CROSS GUTTER					
	STREET	NEAREST ADDRESS	L (LF)	W (LF)	AREA (SF)	L (LF)	W (LF)	AREA (SF)	LF	SF	LF	EA	EA	LF	EA	EA	LF	LF	LF	EA	EA	EA	SF	
81	S Garey Ave	350																		2				Item 14 @Garey & @Alley
82	E 4th St	101-199	70	11	770															2	2			Item 14 @Alley & @Locust (BofA)
83	E 4th St	211	30	11	330															2				Item 14 @Locust & @Gibbs(Pk Lot)
84	E 4th St	311																		2				Item 14 @Gibbs & @Elm
85	E 4th St	411	60	5	300						2									2				Item 14 @Elm 7 @Palomares
86	S Garey Ave	444	15	12	180						2										2			Item 15 @Garey & @Locust
87	E 4th St	208																		1				
88	E 4th St	252																						
89	E 4th St	286																		1				
90	E 4th St	362							10								40			2				Item 14 @Gibbs & @Elm
91	E 4th St	400	30	6	180															1				
92	E 4th St	420	10	5	50						1													
93	E 4th St	460																						
94	E 4th St	490	10	5	50															1				
	Street Total				1860				10		5						40			16	4			
E 4th St: S Palomares St to S Eleanor St																								
95	E 4th St	511	10	6	60															2				Item 14 @Palomares & @Linden
96	E 4th St	611				150	12	1800												2				Item 14 @Linden & @Eleanor
97	E 4th St	500-598																						
98	E 4th St	610	100	5	500															1				Item 14 @Linden
99	E 4th St	692	15	5	75						1									1				Item 14 @Eleanor
	Street Total				635			1800			1									6				
E 4th St: S Towne Ave to S Caswell St																								
100	S Towne Ave	388																		1	1			
101	E 4th St	825																						
102	E 4th St	829	25	5	125								1		25									
103	E 4th St	837																						
104	E 4th St	845	3	5	15										20									
105	E 4th St	857	10	5	50				100															
106	E 4th St	865	15	5	75																			
107	E 4th St	871																						
108	E 4th St	879							6															
109	E 4th St	887							6															
110	E 4th St	895																		1				
111	S Towne Ave	404	5	5	25																1			
112	E 4th St	810	10	5	50							2				40								

DISTRICT 2, GROUP 2

Sidewalk Program 14/15

	District 2 Group 2		ITEM 1			ITEM 2			ITEM 3	ITEM 4	ITEM 5	ITEM 6	ITEM 7	ITEM 8	ITEM 9	ITEM 10	ITEM 11	ITEM 12	ITEM 13	ITEM 14	ITEM 15	ITEM 16	ITEM 17	Notes
			REMOVE AND RECONSTRUCT PCC SIDEWALK	EXCAVATE, GRADE, AND CONSTRUCT NEW PCC SIDEWALK	GRIND PCC SIDEWALK	REMOVE EXISTING IMPROVEMENTS AND CONSTRUCT PCC DRIVEWAY APPROACH	EXCAVATE, GRADE, AND CONSTRUCT RETAINING CURB OR SLOUGH WALL	ROOT SHAVE	REMOVE TREE	REMOVE AND RELOCATE FENCE	REMOVE AND RELOCATE EXISTING WATER METER	REMOVE AND RELOCATE EXISTING TRAFFIC SIGN OR MAIL BOX	REMOVE AND RECONSTRUCT PCC CURB	REMOVE AND RECONSTRUCT PCC CURB AND GUTTER	EXCAVATE, GRADE, AND CONSTRUCT PCC CURB AND GUTTER	REMOVE IMPROVEMENTS AND CONSTRUCT PCC CURB RAMP	INSTALL DETECTABLE WARNING DEVICE ON EXIST. CURB RAMP	REMOVE EXISTING IMPROVEMENTS AND CONSTRUCT PCC ALLEY APPROACH	REMOVE AND RECONSTRUCT PCC CROSS GUTTER					
	STREET	NEAREST ADDRESS	L (LF)	W (LF)	AREA (SF)	L (LF)	W (LF)	AREA (SF)	LF	SF	LF	EA	EA	LF	EA	EA	LF	LF	LF	EA	EA	EA	SF	
113	E 4th St	824							5															
114	E 4th St	830	15	5	75																			
115	E 4th St	840							5								10							
116	E 4th St	850	10	5	50				10															
117	E 4th St	860	50	5	250								2					60						
118	E 4th St	866	40	5	200								2					50						
119	E 4th St	872	30	5	150								1											
120	E 4th St	876	50	5	250							1												
	E 4th St	880	50	8	400								1					80						
121	E 4th St	890	5	5	25																			
122	E 4th St	896	30	5	150	100	5	500										100				1		Pave (old trees)
	Street Total				1890			500	32	100		1	9			45	50	290		2	3			
	E 4th St Total				4385			2300	42	100		7	9			45	90	290		24	7			

E Mission Blvd: S Garey Ave to S Palomares St

123	E Mission Blvd	107-163																			1			
124	E Mission Blvd	165-199																			1			
125	E Mission Blvd	201																			1			
126		205																						
127	E Mission Blvd	243																						
128	E Mission Blvd	245																						
129	E Mission Blvd	295	10	5	50																	1		
130	E Mission Blvd	310							5													1		
131	E Mission Blvd	331	5	8	40																			
132	E Mission Blvd	337																						
133	E Mission Blvd	339																						
134	E Mission Blvd	355	10	8	80													20						
135	E Mission Blvd	375																				1		
136	E Mission Blvd	405																				1		
137	E Mission Blvd	443																						
138	E Mission Blvd	447																10						
139	E Mission Blvd	475																				1		
140	S Garey Ave	502																						
141	E Mission Blvd	180																				1		
142	E Mission Blvd	206																				1		
143	E Mission Blvd	240																						
144	E Mission Blvd	282	6	16	96																	1		

DISTRICT 2, GROUP 2

Sidewalk Program 14/15

	District 2 Group 2		ITEM 1			ITEM 2			ITEM 3	ITEM 4	ITEM 5	ITEM 6	ITEM 7	ITEM 8	ITEM 9	ITEM 10	ITEM 11	ITEM 12	ITEM 13	ITEM 14	ITEM 15	ITEM 16	ITEM 17	Notes
			REMOVE AND RECONSTRUCT PCC SIDEWALK	EXCAVATE, GRADE, AND CONSTRUCT NEW PCC SIDEWALK	GRIND PCC SIDEWALK	REMOVE EXISTING IMPROVEMENTS AND CONSTRUCT PCC DRIVEWAY APPROACH	EXCAVATE, GRADE, AND CONSTRUCT RETAINING CURB OR SLOUGH WALL	ROOT SHAVE	REMOVE TREE	REMOVE AND RELOCATE FENCE	REMOVE AND RELOCATE EXISTING WATER METER	REMOVE AND RELOCATE EXISTING TRAFFIC SIGN OR MAIL BOX	REMOVE AND RECONSTRUCT PCC CURB	REMOVE AND RECONSTRUCT PCC CURB AND GUTTER	EXCAVATE, GRADE, AND CONSTRUCT PCC CURB AND GUTTER	REMOVE IMPROVEMENTS AND CONSTRUCT PCC CURB RAMP	INSTALL DETECTABLE WARNING DEVICE ON EXIST. CURB RAMP	REMOVE EXISTING IMPROVEMENTS AND CONSTRUCT PCC ALLEY APPROACH	REMOVE AND RECONSTRUCT PCC CROSS GUTTER					
	STREET	NEAREST ADDRESS	L (LF)	W (LF)	AREA (SF)	L (LF)	W (LF)	AREA (SF)	LF	SF	LF	EA	EA	LF	EA	EA	LF	LF	LF	EA	EA	EA	SF	
145	E Mission Blvd	360																			1			
146	S Elm St	501-547																			1			
147	E Mission Blvd	418	10	8	80																1			
148	E Mission Blvd	420																						
149	E Mission Blvd	446	10	5	50																			
150	E Mission Blvd	480	10	8	80																1			
	Street Total				476				5									30			15			

E Mission Blvd: S Palomares St to S Eleanor St

151	E Mission Blvd	501	30	5	150																1			
152	E Mission Blvd	555																						
153	E Mission Blvd	595																			1			
154	E Mission Blvd	605	12	6	72																1			
155	E Mission Blvd	631																						
156	E Mission Blvd	675																			1			
157	E Mission Blvd	520																			1			
158	E Mission Blvd	540																						
159	E Mission Blvd	554																						
160	E Mission Blvd	560																						
161	E Mission Blvd	586																			1			
162	E Mission Blvd	604	15	5	75																			
163	E Mission Blvd	630	15	8	120													20						
164	E Mission Blvd	660																						
165	E Mission Blvd	670	5	5	25																			
166	E Mission Blvd	684																			1			
	Street Total				442														20		4	3		

E Mission Blvd: S Eleanor St to S Towne Ave

167	E Mission Blvd	719																			1			
168	E Mission Blvd	721-749																						
169	E Mission Blvd	751-765																						
170	E Mission Blvd	767-799																			1			
171	E Mission Blvd	716																50			2			
172	E Mission Blvd	728																						
173	E Mission Blvd	748	6	6	36					100											1			
174	E Mission Blvd	754																			1			
175	E Mission Blvd	756																						
176	E Mission Blvd	766	12	6	72																			

DISTRICT 2, GROUP 2

Sidewalk Program 14/15

	District 2 Group 2		ITEM 1			ITEM 2			ITEM 3	ITEM 4	ITEM 5	ITEM 6	ITEM 7	ITEM 8	ITEM 9	ITEM 10	ITEM 11	ITEM 12	ITEM 13	ITEM 14	ITEM 15	ITEM 16	ITEM 17	Notes
			REMOVE AND RECONSTRUCT PCC SIDEWALK	EXCAVATE, GRADE, AND CONSTRUCT NEW PCC SIDEWALK	GRIND PCC SIDEWALK	REMOVE EXISTING IMPROVEMENTS AND CONSTRUCT PCC DRIVEWAY APPROACH	EXCAVATE, GRADE, AND CONSTRUCT RETAINING CURB OR SLOUGH WALL	ROOT SHAVE	REMOVE TREE	REMOVE AND RELOCATE FENCE	REMOVE AND RELOCATE EXISTING WATER METER	REMOVE AND RELOCATE EXISTING TRAFFIC SIGN OR MAIL BOX	REMOVE AND RECONSTRUCT PCC CURB	REMOVE AND RECONSTRUCT PCC CURB AND GUTTER	EXCAVATE, GRADE, AND CONSTRUCT PCC CURB AND GUTTER	REMOVE IMPROVEMENTS AND CONSTRUCT PCC CURB RAMP	INSTALL DETECTABLE WARNING DEVICE ON EXIST. CURB RAMP	REMOVE EXISTING IMPROVEMENTS AND CONSTRUCT PCC ALLEY APPROACH	REMOVE AND RECONSTRUCT PCC CROSS GUTTER					
	STREET	NEAREST ADDRESS	L (LF)	W (LF)	AREA (SF)	L (LF)	W (LF)	AREA (SF)	LF	SF	LF	EA	EA	LF	EA	EA	LF	LF	LF	EA	EA	EA	SF	
177	E Mission Blvd	794																			1			
	Street Total				108					100									50	4	3			

E Mission Blvd: S Towne Ave to S Caswell St

178	E Mission Blvd	803																			1			
179	E Mission Blvd	819																						
180	E Mission Blvd	825	30	15	450							3												
181	E Mission Blvd	863	10	15	150							1												
182	E Mission Blvd	871																						
183	E Mission Blvd	877																						
184	E Mission Blvd	885																			1			
185	E Mission Blvd	810							10												1			
186	E Mission Blvd	820																						
187	E Mission Blvd	838																						
188	E Mission Blvd	844																						
189	E Mission Blvd	852																						
190	E Mission Blvd	864																						
191	E Mission Blvd	872																						
192	E Mission Blvd	896																			1			
	Street Total				600				10			4								1	3			
	E Mission Blvd Total				1626				15	100		4						30	70	9	24			

E 6th St: S Garey Ave to S Palomares St

193	E 6th St	101-199	25	5	125																3			Item 15 @Garey & @Locust
194	E 6th St	225	5	5	25							1									1			
195	E 6th St	237	10	5	50					100							20							
196	E 6th St	275																						
197	E 6th St	285	5	5	25													40			1			
198	S Gibbs St	564	20	5	100																1			
199	E 6th St	339																						
200	E 6th St	341																						
201	E 6th St	363																						
202	E 6th St	387																						
203	Elm St	590	5	5	25							1												
204	E 6th St	439																						
205	E 6th St	467																						
206	E 6th St	481															10							
207	S Garey Ave	600																			1			

DISTRICT 2, GROUP 2

Sidewalk Program 14/15

	District 2 Group 2		ITEM 1			ITEM 2			ITEM 3	ITEM 4	ITEM 5	ITEM 6	ITEM 7	ITEM 8	ITEM 9	ITEM 10	ITEM 11	ITEM 12	ITEM 13	ITEM 14	ITEM 15	ITEM 16	ITEM 17	Notes
			REMOVE AND RECONSTRUCT PCC SIDEWALK	EXCAVATE, GRADE, AND CONSTRUCT NEW PCC SIDEWALK	GRIND PCC SIDEWALK	REMOVE EXISTING IMPROVEMENTS AND CONSTRUCT PCC DRIVEWAY APPROACH	EXCAVATE, GRADE, AND CONSTRUCT RETAINING CURB OR SLOUGH WALL	ROOT SHAVE	REMOVE TREE	REMOVE AND RELOCATE FENCE	REMOVE AND RELOCATE EXISTING WATER METER	REMOVE AND RELOCATE EXISTING TRAFFIC SIGN OR MAIL BOX	REMOVE AND RECONSTRUCT PCC CURB	REMOVE AND RECONSTRUCT PCC CURB AND GUTTER	EXCAVATE, GRADE, AND CONSTRUCT PCC CURB AND GUTTER	REMOVE IMPROVEMENTS AND CONSTRUCT PCC CURB RAMP	INSTALL DETECTABLE WARNING DEVICE ON EXIST. CURB RAMP	REMOVE EXISTING IMPROVEMENTS AND CONSTRUCT PCC ALLEY APPROACH	REMOVE AND RECONSTRUCT PCC CROSS GUTTER					
	STREET	NEAREST ADDRESS	L (LF)	W (LF)	AREA (SF)	L (LF)	W (LF)	AREA (SF)	LF	SF	LF	EA	EA	LF	EA	EA	LF	LF	LF	EA	EA	EA	SF	
208	E 6th St	180																		1		1		
209	E 6th St	212																		1				
210	E 6th St	234																						
211	E 6th St	270																						
212	E 6th St	290	20	5	100								1				20			1				
213	E 6th St	310																		1				
214	E 6th St	350	20	5	100												20							
215	E 6th St	360																						
216	E 6th St	384	10	5	50																			
217	E 6th St	402																						
218	E 6th St	440																						
219	E 6th St	448																						
220	S Palomares St	625																						
	Street Total				600					100		2	1				50	60		8	3	1		

E 6th St: S Palomares St to S Eleanor St

221	E 6th St	513																						
222	E 6th St	535																						
223	E 6th St	547	15	5	75							1												4 Old trees 140 lf C&G s/w (need enineer work)
224	E 6th St	561																						
225	E 6th St	585																						
226	E 6th St	595	10	5	50															1				
227	E 6th St	625							5											1				
228	E 6th St	635	100	5	500				25			3					100							4 old trees, design AC Repair
229	E 6th St	665	20	5	100							1												
230	E 6th St	685																						
231	S Palomares St	650							10								40							
232	E 6th St	526																						
233	E 6th St	560																						
234	E 6th St	580	24	5	120							2					50					1		
235	E 6th St	602																				1		
236	E 6th St	610	10	5	50																			
237	E 6th St	648																						
238	E 6th St	670															75							
239	E 6th St	688																						
	Street Total				895				15		25	4	3	1			165	100		2	2			

E 6th St: S Eleanor St to S Towne Ave

DISTRICT 2, GROUP 2

Sidewalk Program 14/15

	District 2 Group 2		ITEM 1			ITEM 2			ITEM 3	ITEM 4	ITEM 5	ITEM 6	ITEM 7	ITEM 8	ITEM 9	ITEM 10	ITEM 11	ITEM 12	ITEM 13	ITEM 14	ITEM 15	ITEM 16	ITEM 17	Notes
			REMOVE AND RECONSTRUCT PCC SIDEWALK	EXCAVATE, GRADE, AND CONSTRUCT NEW PCC SIDEWALK	GRIND PCC SIDEWALK	REMOVE EXISTING IMPROVEMENTS AND CONSTRUCT PCC DRIVEWAY APPROACH	EXCAVATE, GRADE, AND CONSTRUCT RETAINING CURB OR SLOUGH WALL	ROOT SHAVE	REMOVE TREE	REMOVE AND RELOCATE FENCE	REMOVE AND RELOCATE EXISTING WATER METER	REMOVE AND RELOCATE EXISTING TRAFFIC SIGN OR MAIL BOX	REMOVE AND RECONSTRUCT PCC CURB	REMOVE AND RECONSTRUCT PCC CURB AND GUTTER	EXCAVATE, GRADE, AND CONSTRUCT PCC CURB AND GUTTER	REMOVE IMPROVEMENTS AND CONSTRUCT PCC CURB RAMP	INSTALL DETECTABLE WARNING DEVICE ON EXIST. CURB RAMP	REMOVE EXISTING IMPROVEMENTS AND CONSTRUCT PCC ALLEY APPROACH	REMOVE AND RECONSTRUCT PCC CROSS GUTTER					
	STREET	NEAREST ADDRESS	L (LF)	W (LF)	AREA (SF)	L (LF)	W (LF)	AREA (SF)	LF	SF	LF	EA	EA	LF	EA	EA	LF	LF	LF	EA	EA	EA	SF	
240	E 6th St	717																			1			
241	E 6th St	723	10	5	50					100														
242	E 6th St	735																						
243	E 6th St	747																						
244	E 6th St	753																						
245	E 6th St	767																						
246	E 6th St	773																						
247	E 6th St	785																						
248	E 6th St	793	25	5	125							2									1			
249	E 6th St	700																				1		
250	E 6th St	716																						
251	E 6th St	722																						
252	E 6th St	734																						
253	E 6th St	738								100														
254	E 6th St	742																						
255	E 6th St	754	20	5	100								1				40							
256	E 6th St	768																						
257	E 6th St	774																						
258	E 6th St	786																						
259	E 6th St	790																				1		
	Street Total				275					200		2	1				40				2	2		
E 6th St: S Towne Ave to S Caswell St																								
260	S Towne Ave	564																			1			
261	E 6th St	815	15	5	75							1												
262	E 6th St	821																						
263	E 6th St	829																						
264	E 6th St	837																						
265	E 6th St	843																						
266	E 6th St	851																						
267	E 6th St	863																						
268	E 6th St	879	10	5	50							1												
269	E 6th St	881																						
270	E 6th St	885																						
271	E 6th St	891																				1		
272	S Towne Ave	600																			1			
273	E 6th St	820																						
274	E 6th St	828																						

DISTRICT 2, GROUP 2

Sidewalk Program 14/15

	District 2 Group 2		ITEM 1			ITEM 2			ITEM 3	ITEM 4	ITEM 5	ITEM 6	ITEM 7	ITEM 8	ITEM 9	ITEM 10	ITEM 11	ITEM 12	ITEM 13	ITEM 14	ITEM 15	ITEM 16	ITEM 17	Notes
			REMOVE AND RECONSTRUCT PCC SIDEWALK	EXCAVATE, GRADE, AND CONSTRUCT NEW PCC SIDEWALK	GRIND PCC SIDEWALK	REMOVE EXISTING IMPROVEMENTS AND CONSTRUCT PCC DRIVEWAY APPROACH	EXCAVATE, GRADE, AND CONSTRUCT RETAINING CURB OR SLOUGH WALL	ROOT SHAVE	REMOVE TREE	REMOVE AND RELOCATE FENCE	REMOVE AND RELOCATE EXISTING WATER METER	REMOVE AND RELOCATE EXISTING TRAFFIC SIGN OR MAIL BOX	REMOVE AND RECONSTRUCT PCC CURB	REMOVE AND RECONSTRUCT PCC CURB AND GUTTER	EXCAVATE, GRADE, AND CONSTRUCT PCC CURB AND GUTTER	REMOVE IMPROVEMENTS AND CONSTRUCT PCC CURB RAMP	INSTALL DETECTABLE WARNING DEVICE ON EXIST. CURB RAMP	REMOVE EXISTING IMPROVEMENTS AND CONSTRUCT PCC ALLEY APPROACH	REMOVE AND RECONSTRUCT PCC CROSS GUTTER					
	STREET	NEAREST ADDRESS	L (LF)	W (LF)	AREA (SF)	L (LF)	W (LF)	AREA (SF)	LF	SF	LF	EA	EA	LF	EA	EA	LF	LF	LF	EA	EA	EA	SF	
275	E 6th St	840	10	5	50							1												
276	E 6th St	844																						
277	E 6th St	850							5															
278	E 6th St	858																						
279	E 6th St	870																						
280	E 6th St	878																						
281	E 6th St	884																						
282	E 6th St	896																				1		
	Street Total				175				5			3								2	2			
	E 6th StTotal				1945				20	300	25	11	5	1			255	160		14	9	1		

E 7th St: S Garey Ave to S Palomares St

283	S Garey Ave	686																		1				
284	E 7th St	153																		2		1		Item 14 both @Alley, 30 x 12 alley approach
285	S Locust St	695																		1				
286	E 7th St	217																		1				
287	E 7th St	223																						
288	E 7th St	233																						
289	E 7th St	237																						
290	E 7th St	249																						
291	E 7th St	251																						
292	E 7th St	253	5	5	25						1													
293	S Gibbs St	655	20	4	80															1				
294	E 7th St	313	10	5	50						1									1				
295	E 7th St	333																						
296	E 7th St	345																						
297	E 7th St	363																						
298	E 7th St	387																		1				
299	E 6th St	402																		1				
300	E 6th St	439																						
301	E 6th St	461																						
302	S Palomares St	677	10	5	50						1									1				
303	S Garey Ave	800	28	8	224													28			1			S/S School District Parking Lot,k remove d/w approach 9 x 28
304	E 7th St	200-298																						
305	S Gibbs St	701-747																						
306	S Gibbs St	702																		1				

DISTRICT 2, GROUP 2

Sidewalk Program 14/15

	District 2 Group 2		ITEM 1			ITEM 2			ITEM 3	ITEM 4	ITEM 5	ITEM 6	ITEM 7	ITEM 8	ITEM 9	ITEM 10	ITEM 11	ITEM 12	ITEM 13	ITEM 14	ITEM 15	ITEM 16	ITEM 17	Notes
			REMOVE AND RECONSTRUCT PCC SIDEWALK	EXCAVATE, GRADE, AND CONSTRUCT NEW PCC SIDEWALK	GRIND PCC SIDEWALK	REMOVE EXISTING IMPROVEMENTS AND CONSTRUCT PCC DRIVEWAY APPROACH	EXCAVATE, GRADE, AND CONSTRUCT RETAINING CURB OR SLOUGH WALL	ROOT SHAVE	REMOVE TREE	REMOVE AND RELOCATE FENCE	REMOVE AND RELOCATE EXISTING WATER METER	REMOVE AND RELOCATE EXISTING TRAFFIC SIGN OR MAIL BOX	REMOVE AND RECONSTRUCT PCC CURB	REMOVE AND RECONSTRUCT PCC CURB AND GUTTER	EXCAVATE, GRADE, AND CONSTRUCT PCC CURB AND GUTTER	REMOVE IMPROVEMENTS AND CONSTRUCT PCC CURB RAMP	INSTALL DETECTABLE WARNING DEVICE ON EXIST. CURB RAMP	REMOVE EXISTING IMPROVEMENTS AND CONSTRUCT PCC ALLEY APPROACH	REMOVE AND RECONSTRUCT PCC CROSS GUTTER					
	STREET	NEAREST ADDRESS	L (LF)	W (LF)	AREA (SF)	L (LF)	W (LF)	AREA (SF)	LF	SF	LF	EA	EA	LF	EA	EA	LF	LF	LF	EA	EA	EA	SF	
307	E 7th St	330	25	5	125							1												
308	E 7th St	338																						
309	E 7th St	360	10	5	50							1												
310	Elm St	745																						
311	E 7th St	410				20	5	100														1		
312	E 7th St	412				55	5	275																
313	E 7th St	440				75	5	375												1				
314	E 7th St	470																						
315	E 7th St	490																		1				
	Street Total				604			750				5							28	13	2		1	

E 7th St: S Palomares St to S Eleanor St

316	E 7th St	505																		1				
317	E 7th St	525																						
318	E 7th St	555																55						
319	E 7th St	563				50	5	250										50						
320	E 7th St	587				55	5	275										55			1			
321	E 7th St	615																			1			
322	E 7th St	637																						
323	E 7th St	653																						
324	E 7th St	661																						
325	E 7th St	689																						
326	E 7th St	691																						
327	S Palomares St	714				65	6	390				2						50		1				
328	E 7th St	540																						
329	E 7th St	562																						
330	E 7th St	586				55	6	330										55			1			
331	E 7th St	604	20	6	120																	1		
332	E 7th St	638	5	6	30							1						15						
333	E 7th St	662	6	6	36																			
334	E 7th St	688	10	6	60																			
	Street Total				246			1245				1	2					15	265	2	4			

E 7th St: S Eleanor St to S Towne Ave

335	E 7th St	703				55	5	275										50						
336	E 7th St	725				55	5	275										55						
337	E 7th St	727				55	6	330										55						
338	E 7th St	733				55	6	330										55						

DISTRICT 2, GROUP 2

Sidewalk Program 14/15

	District 2 Group 2		ITEM 1			ITEM 2			ITEM 3	ITEM 4	ITEM 5	ITEM 6	ITEM 7	ITEM 8	ITEM 9	ITEM 10	ITEM 11	ITEM 12	ITEM 13	ITEM 14	ITEM 15	ITEM 16	ITEM 17	Notes	
			REMOVE AND RECONSTRUCT PCC SIDEWALK	EXCAVATE, GRADE, AND CONSTRUCT NEW PCC SIDEWALK	GRIND PCC SIDEWALK	REMOVE EXISTING IMPROVEMENTS AND CONSTRUCT PCC DRIVEWAY APPROACH	EXCAVATE, GRADE, AND CONSTRUCT RETAINING CURB OR SLOUGH WALL	ROOT SHAVE	REMOVE TREE	REMOVE AND RELOCATE FENCE	REMOVE AND RELOCATE EXISTING WATER METER	REMOVE AND RELOCATE EXISTING TRAFFIC SIGN OR MAIL BOX	REMOVE AND RECONSTRUCT PCC CURB	REMOVE AND RECONSTRUCT PCC CURB AND GUTTER	EXCAVATE, GRADE, AND CONSTRUCT PCC CURB AND GUTTER	REMOVE IMPROVEMENTS AND CONSTRUCT PCC CURB RAMP	INSTALL DETECTABLE WARNING DEVICE ON EXIST. CURB RAMP	REMOVE EXISTING IMPROVEMENTS AND CONSTRUCT PCC ALLEY APPROACH	REMOVE AND RECONSTRUCT PCC CROSS GUTTER						
	STREET	NEAREST ADDRESS	L (LF)	W (LF)	AREA (SF)	L (LF)	W (LF)	AREA (SF)	LF	SF	LF	EA	EA	LF	EA	EA	LF	LF	LF	EA	EA	EA	SF		
339	E 7th St	737																							
340	E 7th St	747																							
341	E 7th St	753																							
342	E 7th St	767																							
343	E 7th St	775																							
344	S Towne Ave	695				95	6	570											95		1				
345	E 7th St	720	60	6	360														60						
346	S Regene St	707				90	6	540											90	1					
347	E 7th St	760	55	6	330														55	1					
348	E 7th St	764										1													
349	E 7th St	766	50	6	300							1							80						
350	S Towne Ave	705				125	6	750											115		1				
	Street Total				990			3070				2							710	2	2				

E 7th St: S Towne Ave to S Caswell St

351	S Towne Ave	678																			1				
352	E 7th St	832	15	5	75																				
353	E 7th St	839																							
354	E 7th St	845																							
355	E 7th St	855																							
356	E 7th St	865																							
357	E 7th St	875																							
358	E 7th St	885																							
359	E 7th St	895																							
	Street Total				75																1				
	E 7th StTotal				1915			5065				8	2					15	1003	17	9		1		

E 8th St: S Gibbs St to S Palomares St

360	S Gibbs St	780	30	5	150				5			1								1					
361	E 8th St	339																							
362	E 8th St	367																							
363	E 8th St	391																			1				
364	E 8th St	411	15	5	75				200									15		1					
365	E 8th St	437	10	5	50																				
366	E 8th St	465																							
367	S Palomares St	795																							
368	E 8th St	312	30	5	150																				
369	E 8th St	395																			1				

DISTRICT 2, GROUP 2

Sidewalk Program 14/15

	District 2 Group 2		ITEM 1			ITEM 2			ITEM 3	ITEM 4	ITEM 5	ITEM 6	ITEM 7	ITEM 8	ITEM 9	ITEM 10	ITEM 11	ITEM 12	ITEM 13	ITEM 14	ITEM 15	ITEM 16	ITEM 17	Notes	
			REMOVE AND RECONSTRUCT PCC SIDEWALK	EXCAVATE, GRADE, AND CONSTRUCT NEW PCC SIDEWALK	GRIND PCC SIDEWALK	REMOVE EXISTING IMPROVEMENTS AND CONSTRUCT PCC DRIVEWAY APPROACH	EXCAVATE, GRADE, AND CONSTRUCT RETAINING CURB OR SLOUGH WALL	ROOT SHAVE	REMOVE TREE	REMOVE AND RELOCATE FENCE	REMOVE AND RELOCATE EXISTING WATER METER	REMOVE AND RELOCATE EXISTING TRAFFIC SIGN OR MAIL BOX	REMOVE AND RECONSTRUCT PCC CURB	REMOVE AND RECONSTRUCT PCC CURB AND GUTTER	EXCAVATE, GRADE, AND CONSTRUCT PCC CURB AND GUTTER	REMOVE IMPROVEMENTS AND CONSTRUCT PCC CURB RAMP	INSTALL DETECTABLE WARNING DEVICE ON EXIST. CURB RAMP	REMOVE EXISTING IMPROVEMENTS AND CONSTRUCT PCC ALLEY APPROACH	REMOVE AND RECONSTRUCT PCC CROSS GUTTER						
	STREET	NEAREST ADDRESS	L (LF)	W (LF)	AREA (SF)	L (LF)	W (LF)	AREA (SF)	LF	SF	LF	EA	EA	LF	EA	EA	LF	LF	LF	EA	EA	EA	SF		
370	E 8th St	366																							
371	E 8th St	368																							
372	E 8th St	390																		1					
373	E 8th St	412																		1					
374	E 8th St	440																							
375	E 8th St	450	15	5	75																				
376	E 8th St	488																							
	Street Total				500				5	200		1						15		6					

E 8th St: S Palomares St to S Eleanor St

377	E 8th St	515	10	5	50													10							
378	E 8th St	535	5	5	25																				
379	E 8th St	561																							
380	E 8th St	575																80							80x15 pave
381	E 8th St	593																							
382	E 8th St	607																							
383	E 8th St	623																							
384	E 8th St	657																							
385	E 8th St	665																							
386	E 8th St	689							5																
387	E 8th St	512																				1			
388	E 8th St	534																							
389	E 8th St	560	20	5	100																				
390	E 8th St	588	80	5	400													80							80 x15 pave
391	E 8th St	612																							
392	E 8th St	628																							
393	E 8th St	636																							
394	E 8th St	658																							
395	E 8th St	664																							
396	E 8th St	690																					1		
	Street Total				575				5									170		2					
	E 8th StTotal				1075				10	200		1						185		6	2				

E 9th St: S Garey Ave to S Palomares St

397	S Garey Ave	P.U.School																				1			
398	E 9th St	201-299																		1					
399	S Gibbs St	890																		1					
400	E 9th St	337																							

DISTRICT 2, GROUP 2

Sidewalk Program 14/15

	District 2 Group 2		ITEM 1			ITEM 2			ITEM 3	ITEM 4	ITEM 5	ITEM 6	ITEM 7	ITEM 8	ITEM 9	ITEM 10	ITEM 11	ITEM 12	ITEM 13	ITEM 14	ITEM 15	ITEM 16	ITEM 17	Notes	
			REMOVE AND RECONSTRUCT PCC SIDEWALK	EXCAVATE, GRADE, AND CONSTRUCT NEW PCC SIDEWALK	GRIND PCC SIDEWALK	REMOVE EXISTING IMPROVEMENTS AND CONSTRUCT PCC DRIVEWAY APPROACH	EXCAVATE, GRADE, AND CONSTRUCT RETAINING CURB OR SLOUGH WALL	ROOT SHAVE	REMOVE TREE	REMOVE AND RELOCATE FENCE	REMOVE AND RELOCATE EXISTING WATER METER	REMOVE AND RELOCATE EXISTING TRAFFIC SIGN OR MAIL BOX	REMOVE AND RECONSTRUCT PCC CURB	REMOVE AND RECONSTRUCT PCC CURB AND GUTTER	EXCAVATE, GRADE, AND CONSTRUCT PCC CURB AND GUTTER	REMOVE IMPROVEMENTS AND CONSTRUCT PCC CURB RAMP	INSTALL DETECTABLE WARNING DEVICE ON EXIST. CURB RAMP	REMOVE EXISTING IMPROVEMENTS AND CONSTRUCT PCC ALLEY APPROACH	REMOVE AND RECONSTRUCT PCC CROSS GUTTER						
	STREET	NEAREST ADDRESS	L (LF)	W (LF)	AREA (SF)	L (LF)	W (LF)	AREA (SF)	LF	SF	LF	EA	EA	LF	EA	EA	LF	LF	LF	EA	EA	EA	SF		
401	E 9th St	365																							
402	E 9th St	389																		1					
403	Elm St	872																		1					
404	E 9th St	433																							
405	E 9th St	441																							
406	S Palomares St	857																							
407	S Garey Ave	940																				1			
408	Locust St	911																		1			1		
409	Locust St	914				40	5	200													1				
410	E 9th St	232																							
411	E 9th St	264																							
412	E 9th St	298	30	5	150																1				
413	E 9th St	326																			1				
414	E 9th St	364																							
415	E 9th St	388																			1				
416	E 9th St	410				100	4	400													1				
417	E 9th St	436																							
418	E 9th St	450																							
419	E 9th St	490																			1				
	Street Total				150			600													11	2		1	

E 9th St: S Palomares St to S Eleanor St

420	E 9th St	525																						
421	E 9th St	549																						
422	E 9th St	561	10	5	50																			
423	S Linden St	867																			1			
424	E 9th St	611																			1			
425	E 9th St	631	10	6	60																			
426	E 9th St	659																						
427	E 9th St	689																			1			
428	E 9th St	510																			1			
429	E 9th St	526																						
430	E 9th St	530																						
431	E 9th St	570																						
432	E 9th St	586																			1			
433	E 9th St	606																			1			
434	E 9th St	630							5															
435	E 9th St	662																						

DISTRICT 2, GROUP 2

Sidewalk Program 14/15

	District 2 Group 2		ITEM 1			ITEM 2			ITEM 3	ITEM 4	ITEM 5	ITEM 6	ITEM 7	ITEM 8	ITEM 9	ITEM 10	ITEM 11	ITEM 12	ITEM 13	ITEM 14	ITEM 15	ITEM 16	ITEM 17	Notes
			REMOVE AND RECONSTRUCT PCC SIDEWALK	EXCAVATE, GRADE, AND CONSTRUCT NEW PCC SIDEWALK	GRIND PCC SIDEWALK	REMOVE EXISTING IMPROVEMENTS AND CONSTRUCT PCC DRIVEWAY APPROACH	EXCAVATE, GRADE, AND CONSTRUCT RETAINING CURB OR SLOUGH WALL	ROOT SHAVE	REMOVE TREE	REMOVE AND RELOCATE FENCE	REMOVE AND RELOCATE EXISTING WATER METER	REMOVE AND RELOCATE EXISTING TRAFFIC SIGN OR MAIL BOX	REMOVE AND RECONSTRUCT PCC CURB	REMOVE AND RECONSTRUCT PCC CURB AND GUTTER	EXCAVATE, GRADE, AND CONSTRUCT PCC CURB AND GUTTER	REMOVE IMPROVEMENTS AND CONSTRUCT PCC CURB RAMP	INSTALL DETECTABLE WARNING DEVICE ON EXIST. CURB RAMP	REMOVE EXISTING IMPROVEMENTS AND CONSTRUCT PCC ALLEY APPROACH	REMOVE AND RECONSTRUCT PCC CROSS GUTTER					
	STREET	NEAREST ADDRESS	L (LF)	W (LF)	AREA (SF)	L (LF)	W (LF)	AREA (SF)	LF	SF	LF	EA	EA	LF	EA	EA	LF	LF	LF	EA	EA	EA	SF	
436	E 9th St	664																						
437	E 9th St	686	50	5	250															1				
	Street Total				360				5											7				

E 9th St: S Eleanor St to S Towne Ave

438	E 9th St	709																		1				
439	E 9th St	717							200															
440	E 9th St	731																						
441	E 9th St	747							5													1		
442	E 9th St	755																						
443	E 9th St	761																						
444	S Towne Ave	895																			1			
445	E 9th St	708																		1				
446	E 9th St	716																						
447	E 9th St	722																						
448	E 9th St	728	3	5	15																			
449	E 9th St	744																						
450	E 9th St	754																						
451	E 9th St	762	10	5	50				5															
452	E 9th St	770																						
453	E 9th St	780																						
454	E 9th St	782																						
455	E 9th St	796																		1				
	Street Total				65				10	200										3	1	1		
	E 9th StTotal				575			600	15	200										21	3	2		

E 10th St: S Garey Ave to S Gibbs St

456	S Garey Ave	988																						
457	E 10th St	183																				1		
458	S Locust St	975																						
459	E 10th St	215																						
460	E 10th St	237																						
461	E 10th St	275																						
462	S Gibbs St	987																						
463	S Garey Ave	1006																						
464	E 10th St	184																						
465	S Locust St	1013																						
466	S Locust St	1048																						
467	E 10th St	220																						

DISTRICT 2, GROUP 2

Sidewalk Program 14/15

	District 2 Group 2		ITEM 1			ITEM 2			ITEM 3	ITEM 4	ITEM 5	ITEM 6	ITEM 7	ITEM 8	ITEM 9	ITEM 10	ITEM 11	ITEM 12	ITEM 13	ITEM 14	ITEM 15	ITEM 16	ITEM 17	Notes
			REMOVE AND RECONSTRUCT PCC SIDEWALK	EXCAVATE, GRADE, AND CONSTRUCT NEW PCC SIDEWALK	GRIND PCC SIDEWALK	REMOVE EXISTING IMPROVEMENTS AND CONSTRUCT PCC DRIVEWAY APPROACH	EXCAVATE, GRADE, AND CONSTRUCT RETAINING CURB OR SLOUGH WALL	ROOT SHAVE	REMOVE TREE	REMOVE AND RELOCATE FENCE	REMOVE AND RELOCATE EXISTING WATER METER	REMOVE AND RELOCATE EXISTING TRAFFIC SIGN OR MAIL BOX	REMOVE AND RECONSTRUCT PCC CURB	REMOVE AND RECONSTRUCT PCC CURB AND GUTTER	EXCAVATE, GRADE, AND CONSTRUCT PCC CURB AND GUTTER	REMOVE IMPROVEMENTS AND CONSTRUCT PCC CURB RAMP	INSTALL DETECTABLE WARNING DEVICE ON EXIST. CURB RAMP	REMOVE EXISTING IMPROVEMENTS AND CONSTRUCT PCC ALLEY APPROACH	REMOVE AND RECONSTRUCT PCC CROSS GUTTER					
	STREET	NEAREST ADDRESS	L (LF)	W (LF)	AREA (SF)	L (LF)	W (LF)	AREA (SF)	LF	SF	LF	EA	EA	LF	EA	EA	LF	LF	LF	EA	EA	EA	SF	
468	E 10th St	262																						
469	E 10th St	290																						
	Street Total																					1		

E 10th St: S Gibbs St to S Palomares St

470	E 10th St	311																						
471	E 10th St	327																						
472	E 10th St	343																						
473	E 10th St	361																						
474	E 10th St	389																						
475	E 10th St	411																						
476	E 10th St	437																						
477	E 10th St	457																						
478	E 10th St	461	10	5	50																			
479	E 10th St	495																						
480	E 10th St	312																						
481	E 10th St	388																						
482	E 10th St	410																						
483	E 10th St	452																						
484	E 10th St	460																						
485	E 10th St	496																						
	Street Total				50																			

E 10th St: S Palomares St to S Eleanor St

486	E 10th St	505																						
487	E 10th St	525																						
488	E 10th St	551																						
489	E 10th St	581																						
490	E 10th St	593																						
491	E 10th St	615																						
492	E 10th St	637																						
493	E 10th St	655																						
494	E 10th St	687																						
495	E 10th St	510																	15					
496	E 10th St	532																						
497	E 10th St	550	15	5	75																			
498	E 10th St	580																						
499	E 10th St	590																						

DISTRICT 2, GROUP 2

Sidewalk Program 14/15

	District 2 Group 2		ITEM 1			ITEM 2			ITEM 3	ITEM 4	ITEM 5	ITEM 6	ITEM 7	ITEM 8	ITEM 9	ITEM 10	ITEM 11	ITEM 12	ITEM 13	ITEM 14	ITEM 15	ITEM 16	ITEM 17	Notes
			REMOVE AND RECONSTRUCT PCC SIDEWALK	EXCAVATE, GRADE, AND CONSTRUCT NEW PCC SIDEWALK	GRIND PCC SIDEWALK	REMOVE EXISTING IMPROVEMENTS AND CONSTRUCT PCC DRIVEWAY APPROACH	EXCAVATE, GRADE, AND CONSTRUCT RETAINING CURB OR SLOUGH WALL	ROOT SHAVE	REMOVE TREE	REMOVE AND RELOCATE FENCE	REMOVE AND RELOCATE EXISTING WATER METER	REMOVE AND RELOCATE EXISTING TRAFFIC SIGN OR MAIL BOX	REMOVE AND RECONSTRUCT PCC CURB	REMOVE AND RECONSTRUCT PCC CURB AND GUTTER	EXCAVATE, GRADE, AND CONSTRUCT PCC CURB AND GUTTER	REMOVE IMPROVEMENTS AND CONSTRUCT PCC CURB RAMP	INSTALL DETECTABLE WARNING DEVICE ON EXIST. CURB RAMP	REMOVE EXISTING IMPROVEMENTS AND CONSTRUCT PCC ALLEY APPROACH	REMOVE AND RECONSTRUCT PCC CROSS GUTTER					
	STREET	NEAREST ADDRESS	L (LF)	W (LF)	AREA (SF)	L (LF)	W (LF)	AREA (SF)	LF	SF	LF	EA	EA	LF	EA	EA	LF	LF	LF	EA	EA	EA	SF	
500	E 10th St	612							5															
501	E 10th St	636																						
502	E 10th St	648																						
503	E 10th St	678																						
504	E 10th St	688																						
	Street Total				75				5										15					
E 10th St: S Eleanor St to End																								
505	S Eleanor St	998																						
506	E 10th St	711																						
507	E 10th St	735																						
508	E 10th St	743	3	5	15																			WMB
509	E 10th St	749																						
510	E 10th St	755																						
511	E 10th St	759																						
512	E 10th St	704																						
513	E 10th St	714																						
514	E 10th St	728																						
515	E 10th St	736																						
516	E 10th St	750																						
517	E 10th St	754																						
518	E 10th St	756																						
	Street Total				15																			
	E 10th St Total				140				5										15				1	
E 11th St: S Garey Ave to S Gibbs St																								
519	S Garey Ave	1090																			1			
520	E 11th St	185	15	5	75																		1	
521	E 11th St	205																						
522	E 11th St	172	15	5	75				200															
523	E 11th St	235	5	5	25																			
524	E 11th St	265																						
525	E 11th St	283																						
	Street Total				175				200												1		1	
E 11th St: S Gibbs St to S Palomares St																								
526	E 11th St	311																						
527	E 11th St	337	15	5	75																			
528	E 11th St	350	20	5	100				100															
529	E 11th St	389	15	5	75						1													

DISTRICT 2, GROUP 2

Sidewalk Program 14/15

	District 2 Group 2		ITEM 1			ITEM 2			ITEM 3	ITEM 4	ITEM 5	ITEM 6	ITEM 7	ITEM 8	ITEM 9	ITEM 10	ITEM 11	ITEM 12	ITEM 13	ITEM 14	ITEM 15	ITEM 16	ITEM 17	Notes
			REMOVE AND RECONSTRUCT PCC SIDEWALK	EXCAVATE, GRADE, AND CONSTRUCT NEW PCC SIDEWALK	GRIND PCC SIDEWALK	REMOVE EXISTING IMPROVEMENTS AND CONSTRUCT PCC DRIVEWAY APPROACH	EXCAVATE, GRADE, AND CONSTRUCT RETAINING CURB OR SLOUGH WALL	ROOT SHAVE	REMOVE TREE	REMOVE AND RELOCATE FENCE	REMOVE AND RELOCATE EXISTING WATER METER	REMOVE AND RELOCATE EXISTING TRAFFIC SIGN OR MAIL BOX	REMOVE AND RECONSTRUCT PCC CURB	REMOVE AND RECONSTRUCT PCC CURB AND GUTTER	EXCAVATE, GRADE, AND CONSTRUCT PCC CURB AND GUTTER	REMOVE IMPROVEMENTS AND CONSTRUCT PCC CURB RAMP	INSTALL DETECTABLE WARNING DEVICE ON EXIST. CURB RAMP	REMOVE EXISTING IMPROVEMENTS AND CONSTRUCT PCC ALLEY APPROACH	REMOVE AND RECONSTRUCT PCC CROSS GUTTER					
	STREET	NEAREST ADDRESS	L (LF)	W (LF)	AREA (SF)	L (LF)	W (LF)	AREA (SF)	LF	SF	LF	EA	EA	LF	EA	EA	LF	LF	LF	EA	EA	EA	SF	
530	E 11th St	404								200														
531	E 11th St	435	15	5	75							1												
532	E 11th St	430	10	5	50																			
533	S Palomares St	1097																						
	Street Total				375					300		2												

E 11th St: S Palomares St to S Eleanor St

534	E 11th St	505																						
535	E 11th St	527	15	5	75							1												
536	E 11th St	524								100														
537	E 11th St	565	20	5	100																			
538	E 11th St	595																						
539	E 11th St	609																						
540	E 11th St	627	5	5	25																			
541	E 11th St	645	30	5	150							2												
542	E 11th St	663																						
543	E 11th St	685																						
	Street Total				350					100		3												

E 11th St: S Eleanor St to S Towne Ave

544	S Eleanor St	1060	20	5	100							1												
545	E 11th St	714	15	5	75																			
546	E 11th St	727																						
547	E 11th St	735								100														
548	E 11th St	743																				1		
549	E 11th St	755	10	5	50							1												
550	E 11th St	773	10	5	50								1											Rotted tree
551	E 11th St	785	40	5	200								2											
552	E 11th St	795	20	5	100								1				20				1			
	Street Total				575					100		2	4				20				1	1		
	E 11th St Total				1475					700		7	4				20				2	2		

S Garey Ave: E 11th St to E 9th St

553	S Garey Ave	1090																						
554	S Garey Ave	1080																						
555	S Garey Ave	1060																						
556	S Garey Ave	1040																						
557	S Garey Ave	1006																						
558	S Garey Ave	988	20	6	120																			
559	S Garey Ave	958																						
560	S Garey Ave	940																						

DISTRICT 2, GROUP 2

Sidewalk Program 14/15

	District 2 Group 2		ITEM 1			ITEM 2			ITEM 3	ITEM 4	ITEM 5	ITEM 6	ITEM 7	ITEM 8	ITEM 9	ITEM 10	ITEM 11	ITEM 12	ITEM 13	ITEM 14	ITEM 15	ITEM 16	ITEM 17	Notes
			REMOVE AND RECONSTRUCT PCC SIDEWALK	EXCAVATE, GRADE, AND CONSTRUCT NEW PCC SIDEWALK	GRIND PCC SIDEWALK	REMOVE EXISTING IMPROVEMENTS AND CONSTRUCT PCC DRIVEWAY APPROACH	EXCAVATE, GRADE, AND CONSTRUCT RETAINING CURB OR SLOUGH WALL	ROOT SHAVE	REMOVE TREE	REMOVE AND RELOCATE FENCE	REMOVE AND RELOCATE EXISTING WATER METER	REMOVE AND RELOCATE EXISTING TRAFFIC SIGN OR MAIL BOX	REMOVE AND RECONSTRUCT PCC CURB	REMOVE AND RECONSTRUCT PCC CURB AND GUTTER	EXCAVATE, GRADE, AND CONSTRUCT PCC CURB AND GUTTER	REMOVE IMPROVEMENTS AND CONSTRUCT PCC CURB RAMP	INSTALL DETECTABLE WARNING DEVICE ON EXIST. CURB RAMP	REMOVE EXISTING IMPROVEMENTS AND CONSTRUCT PCC ALLEY APPROACH	REMOVE AND RECONSTRUCT PCC CROSS GUTTER					
	STREET	NEAREST ADDRESS	L (LF)	W (LF)	AREA (SF)	L (LF)	W (LF)	AREA (SF)	LF	SF	LF	EA	EA	LF	EA	EA	LF	LF	LF	EA	EA	EA	SF	
561	E 9th St	100-144																						
	Street Total				120																			

S Garey Ave: E 9th St to E Mission Blvd

562	S Garey Ave	800																						
563	S Garey Ave	724-780																						
564	S Garey Ave	700-722																						
565	S Garey Ave	688																						
566	S Garey Ave	640																						
567	S Garey Ave	636																						
568	S Garey Ave	630																						
569	S Garey Ave	604																						
570	S Garey Ave	564-598																						
571	S Garey Ave	502																						
	Street Total																							

S Garey Ave: E Mission Blvd to E 2nd St

572	S Garey Ave	448-498																						
573	S Garey Ave	444																						
574	S Garey Ave	350																						
575	S Garey Ave	340																						
576	S Garey Ave	330																						
577	S Garey Ave	322																						
578	S Garey Ave	300																						
579	E 3rd St	101																						
580	S Garey Ave	270																						
581	S Garey Ave	260																						
582	S Garey Ave	250																						
583	S Garey Ave	242																						
584	E 2nd St	112																						
	Street Total																							
	S Garey Ave Total				120																			

S Locust St: E 11th St to E 9th St

585	E 11th St	185																						
586	S Locust St	1051																						
587	S Locust St	1029																						
588	S Locust St	1013																						
589	S Locust St	975				55	6	330				1												
590	S Locust St	955	5	6	30																			
591	S Locust St	933				80	6	480																

DISTRICT 2, GROUP 2

Sidewalk Program 14/15

	District 2 Group 2		ITEM 1			ITEM 2			ITEM 3	ITEM 4	ITEM 5	ITEM 6	ITEM 7	ITEM 8	ITEM 9	ITEM 10	ITEM 11	ITEM 12	ITEM 13	ITEM 14	ITEM 15	ITEM 16	ITEM 17	Notes
			REMOVE AND RECONSTRUCT PCC SIDEWALK	EXCAVATE, GRADE, AND CONSTRUCT NEW PCC SIDEWALK	GRIND PCC SIDEWALK	REMOVE EXISTING IMPROVEMENTS AND CONSTRUCT PCC DRIVEWAY APPROACH	EXCAVATE, GRADE, AND CONSTRUCT RETAINING CURB OR SLOUGH WALL	ROOT SHAVE	REMOVE TREE	REMOVE AND RELOCATE FENCE	REMOVE AND RELOCATE EXISTING WATER METER	REMOVE AND RELOCATE EXISTING TRAFFIC SIGN OR MAIL BOX	REMOVE AND RECONSTRUCT PCC CURB	REMOVE AND RECONSTRUCT PCC CURB AND GUTTER	EXCAVATE, GRADE, AND CONSTRUCT PCC CURB AND GUTTER	REMOVE IMPROVEMENTS AND CONSTRUCT PCC CURB RAMP	INSTALL DETECTABLE WARNING DEVICE ON EXIST. CURB RAMP	REMOVE EXISTING IMPROVEMENTS AND CONSTRUCT PCC ALLEY APPROACH	REMOVE AND RECONSTRUCT PCC CROSS GUTTER					
	STREET	NEAREST ADDRESS	L (LF)	W (LF)	AREA (SF)	L (LF)	W (LF)	AREA (SF)	LF	SF	LF	EA	EA	LF	EA	EA	LF	LF	LF	EA	EA	EA	SF	
592	S Locust St	911				50	6	300																
593	E 11th St	205				115	5	575																
594	S Locust St	1048				120	5	600															1	
595	E 10th St	215				45	5	225									60							
596	S Locust St	952				40	5	200																
597	S Locust St	940				65	5	325															1	
598	S Locust St	914				35	5	175																
	Street Total				30			3210				1					60						2	
S Locust St: E 7th St to E Mission Blvd																								
599	S Locust St	695																						
600	S Locust St	667	25	5	125				150								15							
601	S Locust St	665																						
602	S Locust St	633																						
603	S Locust St	631	10	5	50																			
604	S Locust St	551-599																						
605	E Mission Blvd	180	20	5	100																			
606	E 7th St	217							10															
607	S Locust St	664							5															
608	S Locust St	660							5															
609	E 6th St	212	5	5	25				5														1	
610	E 6th St	225	5	5	25																			
611	S Locust St	558	40	5	200																		1	
612	S Locust St	544																						
613	S Locust St	540																						
614	E Mission Blvd	206	10	5	50																			
	Street Total				575				25	150							15						2	
S Locust St: E Mission Blvd to End																								
615	S Locust St	451-499	35	12	420				96		2													
616	S Garey Ave	444	80	12	960						2													(BofA)
617	S Locust St	351-399																						
618	E 3rd St	196																						
619	S Locust St	251-299	15	4	60																			
620	E 2nd St	198							10															
621	E Mission Blvd	201	45	12	540						2													
622	S Locust St	452	30	4	120																			
623	S Locust St	400-448	40	10	400																			
624	S Locust St	350-398	20	5	100						1													
625	S Locust St	300-348							200															
626	S Locust St	280																						

DISTRICT 2, GROUP 2

Sidewalk Program 14/15

ITEM 1	ITEM 2			ITEM 3	ITEM 4	ITEM 5	ITEM 6	ITEM 7	ITEM 8	ITEM 9	ITEM 10	ITEM 11	ITEM 12	ITEM 13	ITEM 14	ITEM 15	ITEM 16	ITEM 17	Notes			
	REMOVE AND RECONSTRUCT PCC SIDEWALK	EXCAVATE, GRADE, AND CONSTRUCT NEW PCC SIDEWALK			GRIND PCC SIDEWALK	REMOVE EXISTING IMPROVEMENTS AND CONSTRUCT PCC DRIVEWAY APPROACH	EXCAVATE, GRADE, AND CONSTRUCT RETAINING CURB OR SLOUGH WALL	ROOT SHAVE	REMOVE TREE	REMOVE AND RELOCATE FENCE	REMOVE AND RELOCATE EXISTING WATER METER	REMOVE AND RELOCATE EXISTING TRAFFIC SIGN OR MAIL BOX	REMOVE AND RECONSTRUCT PCC CURB	REMOVE AND RECONSTRUCT PCC CURB AND GUTTER	EXCAVATE, GRADE, AND CONSTRUCT PCC CURB AND GUTTER	REMOVE IMPROVEMENTS AND CONSTRUCT PCC CURB RAMP	INSTALL DETECTABLE WARNING DEVICE ON EXIST. CURB RAMP	REMOVE EXISTING IMPROVEMENTS AND CONSTRUCT PCC ALLEY APPROACH		REMOVE AND RECONSTRUCT PCC CROSS GUTTER		
STREET	NEAREST ADDRESS	L (LF)	W (LF)	AREA (SF)	L (LF)	W (LF)	AREA (SF)	LF	SF	LF	EA	EA	LF	EA	EA	LF	LF	EA	EA	EA	SF	
627	E 2nd St	200																				
	Street Total			2600				10	296		7											
	S Locust St Total			3205			3210	35	446		8				75						4	

S Gibbs St: E 11th St to E 9th St

628	E 11th St	283																				
629	S Gibbs St	1045				35	6	210														
630	E 10th St	290				45	6	270														
631	S Gibbs St	987				120	5	600		20							60					3 Old Trees
632	S Gibbs St	959				50	5	250														
633	E 9th St	298	10	5	50	40	5	200			2						20					
634	E 11th St	311				110	6	660														
635	S Gibbs St	1040				105	6	630														
636	E 10th St	311																				
637	S Gibbs St	952							6													
638	E 9th St	326				85	5	425										85				
	Street Total				50			3245	6	20	2						80	85				

S Gibbs St: E 9th St to E 7th St

639	S Gibbs St	851-899																				
640	S Gibbs St	801-849	15	4	60										10							
641	S Gibbs St	749-799																				
642	S Gibbs St	701-747	10	5	50						1										0.5	
643	S Gibbs St	890	80	5	400						5											
644	S Gibbs St	830	5	5	25				5		1											
645	E 8th St	312	25	5	125						2											
646	S Gibbs St	780																				
647	S Gibbs St	704	10	5	50				5													
648	S Gibbs St	702																				
	Street Total				710				10		8	1			10						0.5	

S Gibbs St: E 7th St to E Mission Blvd

649	S Gibbs St	655							12													
650	E 6th St	290				95	5	475									20					
651	E 6th St	285																				
652	S Gibbs St	575																				
653	S Gibbs St	563																				
654	E Mission Blvd	282							6													
655	E 7th St	313	20	5	100					200												
656	S Gibbs St	664	10	5	50																	
657	E 6th St	310	25	5	125						1											

DISTRICT 2, GROUP 2

Sidewalk Program 14/15

	District 2 Group 2		ITEM 1			ITEM 2			ITEM 3	ITEM 4	ITEM 5	ITEM 6	ITEM 7	ITEM 8	ITEM 9	ITEM 10	ITEM 11	ITEM 12	ITEM 13	ITEM 14	ITEM 15	ITEM 16	ITEM 17	Notes
			REMOVE AND RECONSTRUCT PCC SIDEWALK	EXCAVATE, GRADE, AND CONSTRUCT NEW PCC SIDEWALK	GRIND PCC SIDEWALK	REMOVE EXISTING IMPROVEMENTS AND CONSTRUCT PCC DRIVEWAY APPROACH	EXCAVATE, GRADE, AND CONSTRUCT RETAINING CURB OR SLOUGH WALL	ROOT SHAVE	REMOVE TREE	REMOVE AND RELOCATE FENCE	REMOVE AND RELOCATE EXISTING WATER METER	REMOVE AND RELOCATE EXISTING TRAFFIC SIGN OR MAIL BOX	REMOVE AND RECONSTRUCT PCC CURB	REMOVE AND RECONSTRUCT PCC CURB AND GUTTER	EXCAVATE, GRADE, AND CONSTRUCT PCC CURB AND GUTTER	REMOVE IMPROVEMENTS AND CONSTRUCT PCC CURB RAMP	INSTALL DETECTABLE WARNING DEVICE ON EXIST. CURB RAMP	REMOVE EXISTING IMPROVEMENTS AND CONSTRUCT PCC ALLEY APPROACH	REMOVE AND RECONSTRUCT PCC CROSS GUTTER					
	STREET	NEAREST ADDRESS	L (LF)	W (LF)	AREA (SF)	L (LF)	W (LF)	AREA (SF)	LF	SF	LF	EA	EA	LF	EA	EA	LF	LF	LF	EA	EA	EA	SF	
658	S Gibbs St	564	25	5	125																			
659	E Mission Blvd	360	10	6	60																			
	Street Total				460			475	23	200		1	1						20					

S Gibbs St: E Mission Blvd to E 2nd St

660	E Mission Blvd	295																						
661	E 4th St	286	35	5	175																			
662	S Gibbs St	301-399																						
663	E 3rd St	287																						
664	E 2nd St	290							5															
665	E Mission Blvd	309								30														
666	S Gibbs St	400-498	20	5	100				5															
667	S Gibbs St	300-398								200														
668	S Gibbs St	200-298								240														
	Street Total				275				10	470														
	S Gibbs St Total				1495			3720	49	670	20	11	2				10	80	105			0.5		

S Elm St: E 11th St to E 9th St

669	E 11th St	389				90	5	450																
670	E 10th St	388				95	5	475				3												
671	E 10th St	389				55	5	275								60								
672	S Elm St	955				35	5	175																
673	E 9th St	388																						
674	E 11th St	411																						
675	S Elm St	1020																						
676	E 10th St	410																					1	
677	E 10th St	411																					1	
678	S Elm St	910				40	5	200				2												
679	E 9th St	410				90	5	450				2												
	Street Total							2025				7				60						2		

S Elm St: E 9th St to E 7th St

680	E 9th St	389																						
681	S Elm St	861																						
682	E 8th St	390																					1	
683	E 8th St	395																						
684	S Elm St	759																						
685	S Elm St	745																					1	
686	S Elm St	872							5															
687	S Elm St	860																						
688	E 8th St	412																						

DISTRICT 2, GROUP 2

Sidewalk Program 14/15

	District 2 Group 2		ITEM 1			ITEM 2			ITEM 3	ITEM 4	ITEM 5	ITEM 6	ITEM 7	ITEM 8	ITEM 9	ITEM 10	ITEM 11	ITEM 12	ITEM 13	ITEM 14	ITEM 15	ITEM 16	ITEM 17	Notes
			REMOVE AND RECONSTRUCT PCC SIDEWALK	EXCAVATE, GRADE, AND CONSTRUCT NEW PCC SIDEWALK	GRIND PCC SIDEWALK	REMOVE EXISTING IMPROVEMENTS AND CONSTRUCT PCC DRIVEWAY APPROACH	EXCAVATE, GRADE, AND CONSTRUCT RETAINING CURB OR SLOUGH WALL	ROOT SHAVE	REMOVE TREE	REMOVE AND RELOCATE FENCE	REMOVE AND RELOCATE EXISTING WATER METER	REMOVE AND RELOCATE EXISTING TRAFFIC SIGN OR MAIL BOX	REMOVE AND RECONSTRUCT PCC CURB	REMOVE AND RECONSTRUCT PCC CURB AND GUTTER	EXCAVATE, GRADE, AND CONSTRUCT PCC CURB AND GUTTER	REMOVE IMPROVEMENTS AND CONSTRUCT PCC CURB RAMP	INSTALL DETECTABLE WARNING DEVICE ON EXIST. CURB RAMP	REMOVE EXISTING IMPROVEMENTS AND CONSTRUCT PCC ALLEY APPROACH	REMOVE AND RECONSTRUCT PCC CROSS GUTTER					
	STREET	NEAREST ADDRESS	L (LF)	W (LF)	AREA (SF)	L (LF)	W (LF)	AREA (SF)	LF	SF	LF	EA	EA	LF	EA	EA	LF	LF	LF	EA	EA	EA	SF	
689	E 8th St	411	10	5	50																			
690	S Elm St	760																						
691	E 7th St	412				110	6	660																
	Street Total				50			660	5													2		
S Elm St: E 7th St to E Mission Blvd																								
692	E 7th St	387	25	5	125							2												
693	E 6th St	384	15	5	75							1												
694	E 6th St	387																						
695	S Elm St	501-547	15	5	75																			
696	E 6th St	402	20	5	100																			
697	S Elm St	570-590																						
698	S Elm St	560	20	5	100								1				20							
699	E Mission Blvd	418																						
	Street Total				475							3	1				20							
S Elm St: E Mission Blvd to E 2nd St																								
700	E Mission Blvd	375	5	5	25																			
701	E 4th St	362																						
	S Elm St	301-399																						
702	S Elm St	201-299																						
703	E Mission Blvd	405																				1		
704	E 4th St	400	40	5	200								2					30						
705	S Elm St	300-398																						
706	S Elm St	200-298																						
	Street Total				225								2					30					1	
S Elm St: E 2nd St to End																								
707	S Elm St	W.U.Health																						
708	S Elm St	W.U.Health																						
	Street Total																							
	S Elm St Total				750			2685	5			3	10				80	30				5		
S Palomares St: E 11th St to E 9th St																								
707	S Palomares St	1097				75	6	450																
708	S Palomares St	1059																						
709	S Palomares St	1047				75	6	450														1		
710	E 10th St	496	8	6	48																			
711	E 10th St	495				100	6	600																
712	E 9th St	490																				1		
713	E 11th St	505				80	6	480			40		2											

DISTRICT 2, GROUP 2

Sidewalk Program 14/15

	District 2 Group 2		ITEM 1			ITEM 2			ITEM 3	ITEM 4	ITEM 5	ITEM 6	ITEM 7	ITEM 8	ITEM 9	ITEM 10	ITEM 11	ITEM 12	ITEM 13	ITEM 14	ITEM 15	ITEM 16	ITEM 17	Notes
			REMOVE AND RECONSTRUCT PCC SIDEWALK	EXCAVATE, GRADE, AND CONSTRUCT NEW PCC SIDEWALK	GRIND PCC SIDEWALK	REMOVE EXISTING IMPROVEMENTS AND CONSTRUCT PCC DRIVEWAY APPROACH	EXCAVATE, GRADE, AND CONSTRUCT RETAINING CURB OR SLOUGH WALL	ROOT SHAVE	REMOVE TREE	REMOVE AND RELOCATE FENCE	REMOVE AND RELOCATE EXISTING WATER METER	REMOVE AND RELOCATE EXISTING TRAFFIC SIGN OR MAIL BOX	REMOVE AND RECONSTRUCT PCC CURB	REMOVE AND RECONSTRUCT PCC CURB AND GUTTER	EXCAVATE, GRADE, AND CONSTRUCT PCC CURB AND GUTTER	REMOVE IMPROVEMENTS AND CONSTRUCT PCC CURB RAMP	INSTALL DETECTABLE WARNING DEVICE ON EXIST. CURB RAMP	REMOVE EXISTING IMPROVEMENTS AND CONSTRUCT PCC ALLEY APPROACH	REMOVE AND RECONSTRUCT PCC CROSS GUTTER					
	STREET	NEAREST ADDRESS	L (LF)	W (LF)	AREA (SF)	L (LF)	W (LF)	AREA (SF)	LF	SF	LF	EA	EA	LF	EA	EA	LF	LF	LF	EA	EA	EA	SF	
714	E 10th St	510							6														1	
715	E 10th St	505																					1	
716	E 9th St	510				90	6	540																
	Street Total				48			2520	6		40		2										4	

S Palomares St: E 9th St to E 7th St

717	S Palomares St	857	10	6	60																			
718	E 8th St	488																						
719	S Palomares St	795																						
720	E 8th St	487																						
721	E 7th St	490	5	5	25																			
722	E 9th St	525																						
723	E 8th St	512	6	6	36						1													
724	E 8th St	515																						
725	S Palomares St	790																						
726	S Palomares St	714				110	6	660		200		1							100					Power pole needs to be relocated (RC
	Street Total				121			660		200		2							100					

S Palomares St: E 7th St to E Mission Blvd

727	S Palomares St	677							30															
728	S Palomares St	625	20	6	120				6		1													
729	E 6th St	481	20	5	100													90						
730	E Mission Blvd	488	30	5	150						2							85						
731	E 7th St	505																						
732	S Palomares St	662																				1		
733	S Palomares St	650																						
734	E 6th St	513																						
735	E Mission Blvd	520																						
	Street Total				370				6	30		3						175				1		

S Palomares St: E Mission Blvd to E 1st St

736	E Mission Blvd	475																						
737	E 4th St	490																						
738	S Palomares St	301-399							120															
739	E 2nd St	450																						
740	E Mission Blvd	501																						
741	S Palomares St	400-498	30	5	150				290															
742	S Palomares St	350-398																						
743	E 3rd St	510																						
744	E 3rd St	521																						
745	E 2nd St	505																						
746	S Palomares St	109																		1				

DISTRICT 2, GROUP 2

Sidewalk Program 14/15

District 2	Group 2	ITEM 1			ITEM 2			ITEM 3	ITEM 4	ITEM 5	ITEM 6	ITEM 7	ITEM 8	ITEM 9	ITEM 10	ITEM 11	ITEM 12	ITEM 13	ITEM 14	ITEM 15	ITEM 16	ITEM 17	Notes
		REMOVE AND RECONSTRUCT PCC SIDEWALK	EXCAVATE, GRADE, AND CONSTRUCT NEW PCC SIDEWALK	GRIND PCC SIDEWALK	REMOVE EXISTING IMPROVEMENTS AND CONSTRUCT PCC DRIVEWAY APPROACH	EXCAVATE, GRADE, AND CONSTRUCT RETAINING CURB OR SLOUGH WALL	ROOT SHAVE	REMOVE TREE	REMOVE AND RELOCATE FENCE	REMOVE AND RELOCATE EXISTING WATER METER	REMOVE AND RELOCATE EXISTING TRAFFIC SIGN OR MAIL BOX	REMOVE AND RECONSTRUCT PCC CURB	REMOVE AND RECONSTRUCT PCC CURB AND GUTTER	EXCAVATE, GRADE, AND CONSTRUCT PCC CURB AND GUTTER	REMOVE IMPROVEMENTS AND CONSTRUCT PCC CURB RAMP	INSTALL DETECTABLE WARNING DEVICE ON EXIST. CURB RAMP	REMOVE EXISTING IMPROVEMENTS AND CONSTRUCT PCC ALLEY APPROACH	REMOVE AND RECONSTRUCT PCC CROSS GUTTER					
STREET	NEAREST ADDRESS	L (LF)	W (LF)	AREA (SF)	L (LF)	W (LF)	AREA (SF)	LF	SF	LF	EA	EA	LF	EA	EA	LF	LF	LF	EA	EA	EA	SF	
Street Total				150					410										1				NE Corner Old First St/Palomares
S Palomares St Total				689			3180	12	640	40	5	2						275	1		5		

S Linden St: E 11th St to E 9th St

747	E 11th St	595			95	6	570											95				
748	S Linden St	1049			55	6	330					3	60					55				
749	E 10th St	590			45	6	270					1	30					45				
750	E 10th St	593			55	6	330					2						55				
751	S Linden St	961			40	6	240											40				
752	E 9th St	586			90	6	540											90				
753	E 11th St	609			110	6	660											110				
754	E 10th St	612			95	6	570											95	1			
755	E 10th St	615																				
756	E 9th St	606			90	6	540											90				
Street Total							4050					6	90					675	1			

S Linden St: E 9th St to E 7th St

757	S Linden St	867			50	6	300		200									100				
758	S Linden St	855			55	6	330											55				
759	E 8th St	588			110	6	660											110				
760	E 8th St	593			110	6	660											110				
761	E 7th St	586	40	5	200	95	6	570	100			4						95				
762	E 9th St	609																				
763	E 8th St	612			105	6	630											105			1	
764	E 8th St	607			105	6	630											105			1	
765	E 7th St	602																			1	
Street Total				200			3780		300			4						680			3	

S Linden St: E 7th St to E Mission Blvd

766	E 7th St	587																				
767	S Linden St	675																				
768	S Linden St	655																				
769	E 6th St	580																				
770	E 6th St	595	10	5	50						1											
771	S Linden St	549																				
772	E Mission Blvd	586	20	6	120																	
773	E 7th ST	605																				
774	S Linden St	658																				
775	S Linden St	640																				
776	E 6th St	602																				
777	E 6th St	625																				

DISTRICT 2, GROUP 2

Sidewalk Program 14/15

	District 2 Group 2		ITEM 1			ITEM 2			ITEM 3	ITEM 4	ITEM 5	ITEM 6	ITEM 7	ITEM 8	ITEM 9	ITEM 10	ITEM 11	ITEM 12	ITEM 13	ITEM 14	ITEM 15	ITEM 16	ITEM 17	Notes
			REMOVE AND RECONSTRUCT PCC SIDEWALK	EXCAVATE, GRADE, AND CONSTRUCT NEW PCC SIDEWALK	GRIND PCC SIDEWALK	REMOVE EXISTING IMPROVEMENTS AND CONSTRUCT PCC DRIVEWAY APPROACH	EXCAVATE, GRADE, AND CONSTRUCT RETAINING CURB OR SLOUGH WALL	ROOT SHAVE	REMOVE TREE	REMOVE AND RELOCATE FENCE	REMOVE AND RELOCATE EXISTING WATER METER	REMOVE AND RELOCATE EXISTING TRAFFIC SIGN OR MAIL BOX	REMOVE AND RECONSTRUCT PCC CURB	REMOVE AND RECONSTRUCT PCC CURB AND GUTTER	EXCAVATE, GRADE, AND CONSTRUCT PCC CURB AND GUTTER	REMOVE IMPROVEMENTS AND CONSTRUCT PCC CURB RAMP	INSTALL DETECTABLE WARNING DEVICE ON EXIST. CURB RAMP	REMOVE EXISTING IMPROVEMENTS AND CONSTRUCT PCC ALLEY APPROACH	REMOVE AND RECONSTRUCT PCC CROSS GUTTER					
	STREET	NEAREST ADDRESS	L (LF)	W (LF)	AREA (SF)	L (LF)	W (LF)	AREA (SF)	LF	SF	LF	EA	EA	LF	EA	EA	LF	LF	LF	EA	EA	EA	SF	
778	S Linden St	552																						
779	E Mission Blvd	604				65	6	390											65					
	Street Total				170			390				1							65					

S Linden St: E Mission Blvd to End

780	E Mission Blvd	604	300	5	1500					200														N/E Corner (Parking lot)
781	S Linden St	401-499								240														
782	S Linden St	351-399																						
783	E 3rd St	510																						
784	E Mission Blvd	605																						
785	S Linden St	400-498																						
786	S Linden St	W.U.Health																						
787	S Linden St	B.P.Hospit.																						
	Street Total				1500					440														
	S Linden St Total				1870			8220		740		1	10	90					1420	1	3			

S Eleanor St: E 11th St to E 9th St

788	E 11th St	685				115	5	575											115					
789	E 10th St	688				100	5	500				1							100				1	
790	E 10th St	687																						
791	E 9th St	686	10	5	50							1												
792	S Eleanor St	1060				105	6	630											60					
793	E 10th St	704																					1	
794	S Eleanor St	998				110	6	660											110					
795	S Eleanor St	996																						
796	S Eleanor St	944																						
797	E 9th St	708																						
	Street Total				50			2365				2							385				2	

S Eleanor St: E 9th St to E 7th St

798	E 9th St	687																						
799	E 8th St	690																						
800	E 8th St	689				110	6	660											110					
801	E 7th St	688	15	6	90																		1	
802	E 9th St	709																						
803	S Eleanor St	824	30	5	150							2												
804	S Eleanor St	820																						
805	S Eleanor St	804																						
806	S Eleanor St	750																						
807	S Eleanor St	740				55	6	330																
808	S Eleanor St	708																						

DISTRICT 2, GROUP 2

Sidewalk Program 14/15

	District 2 Group 2		ITEM 1			ITEM 2			ITEM 3	ITEM 4	ITEM 5	ITEM 6	ITEM 7	ITEM 8	ITEM 9	ITEM 10	ITEM 11	ITEM 12	ITEM 13	ITEM 14	ITEM 15	ITEM 16	ITEM 17	Notes
			REMOVE AND RECONSTRUCT PCC SIDEWALK	EXCAVATE, GRADE, AND CONSTRUCT NEW PCC SIDEWALK	GRIND PCC SIDEWALK	REMOVE EXISTING IMPROVEMENTS AND CONSTRUCT PCC DRIVEWAY APPROACH	EXCAVATE, GRADE, AND CONSTRUCT RETAINING CURB OR SLOUGH WALL	ROOT SHAVE	REMOVE TREE	REMOVE AND RELOCATE FENCE	REMOVE AND RELOCATE EXISTING WATER METER	REMOVE AND RELOCATE EXISTING TRAFFIC SIGN OR MAIL BOX	REMOVE AND RECONSTRUCT PCC CURB	REMOVE AND RECONSTRUCT PCC CURB AND GUTTER	EXCAVATE, GRADE, AND CONSTRUCT PCC CURB AND GUTTER	REMOVE IMPROVEMENTS AND CONSTRUCT PCC CURB RAMP	INSTALL DETECTABLE WARNING DEVICE ON EXIST. CURB RAMP	REMOVE EXISTING IMPROVEMENTS AND CONSTRUCT PCC ALLEY APPROACH	REMOVE AND RECONSTRUCT PCC CROSS GUTTER					
	STREET	NEAREST ADDRESS	L (LF)	W (LF)	AREA (SF)	L (LF)	W (LF)	AREA (SF)	LF	SF	LF	EA	EA	LF	EA	EA	LF	LF	LF	EA	EA	EA	SF	
809	E 7th St	720																						
	Street Total				240			990				2							110				1	

S Eleanor St: E 7th St to E Mission Blvd

810	S Eleanor St	653																	40					
811	S Eleanor St	665																	50					
812	E 6th St	684				120	5	600											120					
813	E 6th St	685																	75					
814	S Eleanor St	563								200									45				1	
815	E Mission Blvd	684	40	3	120														70					
816	E 7th St	703				110	6	660		200									160					
817	E 6th St	700	15	6	90							1										1		
818	E 6th St	717	12	12	144							1												
819	E Mission Blvd	716																						
	Street Total				354			1260		400		2							560				2	

S Eleanor St: E Mission Blvd to 3rd St

820	E Mission Blvd	675																						
821	E 4th St	692																						
822	S Eleanor St	W.U.Health																						
823	S Eleanor St	400-498																						
824	S Eleanor St	300-398																						
825	S Eleanor St	301-399																						
826	S Eleanor St	401-499																						
	Street Total																							

S Eleanor St: E 1st St to End

827	S Eleanor St	W.U.Health																						
828	S Eleanor St	701																						
829	S Eleanor St	120-142																						
830	E 1st St	730																						
	Street Total																							
	S Eleanor St Total				644			4615		400		6							1055				5	

Allen Ln: E 1st St to E 2nd St

831	E 1st St	730																						
832	Allen Ln	701																						
833	2nd St	795																						
	Street Total																							

S Regene St: E 9th St to E 7th St

DISTRICT 2, GROUP 2

Sidewalk Program 14/15

	District 2 Group 2		ITEM 1			ITEM 2			ITEM 3	ITEM 4	ITEM 5	ITEM 6	ITEM 7	ITEM 8	ITEM 9	ITEM 10	ITEM 11	ITEM 12	ITEM 13	ITEM 14	ITEM 15	ITEM 16	ITEM 17	Notes
			REMOVE AND RECONSTRUCT PCC SIDEWALK	EXCAVATE, GRADE, AND CONSTRUCT NEW PCC SIDEWALK	GRIND PCC SIDEWALK	REMOVE EXISTING IMPROVEMENTS AND CONSTRUCT PCC DRIVEWAY APPROACH	EXCAVATE, GRADE, AND CONSTRUCT RETAINING CURB OR SLOUGH WALL	ROOT SHAVE	REMOVE TREE	REMOVE AND RELOCATE FENCE	REMOVE AND RELOCATE EXISTING WATER METER	REMOVE AND RELOCATE EXISTING TRAFFIC SIGN OR MAIL BOX	REMOVE AND RECONSTRUCT PCC CURB	REMOVE AND RECONSTRUCT PCC CURB AND GUTTER	EXCAVATE, GRADE, AND CONSTRUCT PCC CURB AND GUTTER	REMOVE IMPROVEMENTS AND CONSTRUCT PCC CURB RAMP	INSTALL DETECTABLE WARNING DEVICE ON EXIST. CURB RAMP	REMOVE EXISTING IMPROVEMENTS AND CONSTRUCT PCC ALLEY APPROACH	REMOVE AND RECONSTRUCT PCC CROSS GUTTER					
	STREET	NEAREST ADDRESS	L (LF)	W (LF)	AREA (SF)	L (LF)	W (LF)	AREA (SF)	LF	SF	LF	EA	EA	LF	EA	EA	LF	LF	LF	EA	EA	EA	SF	
834	E 9th St	747																						
835	S Regene St	827																						
836	S Regene St	809				60	6	360		100				1	60									
837	S Regene St	787				55	6	330						1	55									
838	S Regene St	769				60	6	360		200					60									
839	S Regene St	751				60	6	360							60									
840	S Regene St	729				60	6	360		100				3	70									
841	S Regene St	707				80	6	480							80									
842	E 9th St	755																						
843	S Regene St	842																						
844	S Regene St	814				80	6	480							80									
845	S Regene St	788																						
846	S Regene St	760 & 770				95	6	570						1	95									
847	S Regene St	740 & 750				95	6	570							95									
848	S Regene St	730				40	6	240							40									
849	E 7th St	760				70	6	420						1	70									
	Street Total							4530		400				1	6	765								
S Regene St: E 6th St to E Mission Blvd																								
850	E 6th St	747				130	5	650											130					
851	E Mission Blvd	748				120	5	600											120					
852	E 6th St	753				80	5	400											80					
853	S Regene St	560				50	5	250											50				1	
854	E Mission Blvd	754				110	5	550											110					
	Street Total							2450											490				1	
	S Regene St Total							6980		400				1	6	765			490				1	
S Towne Ave: E 11th St to E 7th St																								
855	E 11th St	795																			2			
856	S Towne Ave	1093																						
857	S Towne Ave	1091	10	6	60					10														
858	S Towne Ave	1045																						
859	S Towne Ave	1021																						
860	S Towne Ave	1015																						
861	S Towne Ave	996	3	5	15																			WMB
862	S Towne Ave	963																						
863	S Towne Ave	933																						
864	S Towne Ave	931																						
865	E 9th St	796																						
866	S Towne Ave	895																						
867	S Towne Ave	891																						

DISTRICT 2, GROUP 2

Sidewalk Program 14/15

	District 2 Group 2		ITEM 1			ITEM 2			ITEM 3	ITEM 4	ITEM 5	ITEM 6	ITEM 7	ITEM 8	ITEM 9	ITEM 10	ITEM 11	ITEM 12	ITEM 13	ITEM 14	ITEM 15	ITEM 16	ITEM 17	Notes
			REMOVE AND RECONSTRUCT PCC SIDEWALK	EXCAVATE, GRADE, AND CONSTRUCT NEW PCC SIDEWALK	GRIND PCC SIDEWALK	REMOVE EXISTING IMPROVEMENTS AND CONSTRUCT PCC DRIVEWAY APPROACH	EXCAVATE, GRADE, AND CONSTRUCT RETAINING CURB OR SLOUGH WALL	ROOT SHAVE	REMOVE TREE	REMOVE AND RELOCATE FENCE	REMOVE AND RELOCATE EXISTING WATER METER	REMOVE AND RELOCATE EXISTING TRAFFIC SIGN OR MAIL BOX	REMOVE AND RECONSTRUCT PCC CURB	REMOVE AND RECONSTRUCT PCC CURB AND GUTTER	EXCAVATE, GRADE, AND CONSTRUCT PCC CURB AND GUTTER	REMOVE IMPROVEMENTS AND CONSTRUCT PCC CURB RAMP	INSTALL DETECTABLE WARNING DEVICE ON EXIST. CURB RAMP	REMOVE EXISTING IMPROVEMENTS AND CONSTRUCT PCC ALLEY APPROACH	REMOVE AND RECONSTRUCT PCC CROSS GUTTER					
	STREET	NEAREST ADDRESS	L (LF)	W (LF)	AREA (SF)	L (LF)	W (LF)	AREA (SF)	LF	SF	LF	EA	EA	LF	EA	EA	LF	LF	LF	EA	EA	EA	SF	
868	S Towne Ave	873																						
869	S Towne Ave	809				50	5	250																
870	S Towne Ave	787																						
871	S Towne Ave	769																						
872	S Towne Ave	751				55	6	330																
873	S Towne Ave	727				45	6	270																
874	S Towne Ave	705				50	6	300																
	Street Total				75			1150		10											2			
S Towne Ave: E 7th St to E Mission Blvd																								
875	S Towne Ave	695				55	6	330																
876	S Towne Ave	675				60	6	360														1		
877	E 6th St	790																						
878	E 6th St	793	15	5	75																			
879	E Mission Blvd	794																						
880	S Towne Ave	678	50	5	250						2													
881	S Towne Ave	668	30	5	150						1													
882	S Towne Ave	600																						
883	S Towne Ave	560																						
884	S Towne Ave	564																						
885	S Towne Ave	560																						
886	E Mission Blvd	808																						
	Street Total				475			690			3											1		
S Towne Ave: E Mission Blvd to E 1st St																								
887	E Mission Blvd	767-799																						
888	S Towne Ave	451-499																						
889	S Towne Ave	401-449																						
890	S Towne Ave	371-399																						
891	S Towne Ave	333-349																						
892	S Towne Ave	247-299																						
893	E 2nd St	776-798																						
894	S Towne Ave	W.U.Health																						
895	E Mission Blvd	803	35	5	175						2													
896	S Towne Ave	404																				1		
897	S Towne Ave	388																						
898	S Towne Ave	348																						
899	S Towne Ave	250																						
900	S Towne Ave	254																						
901	S Towne Ave	246																						
902	E 2nd St	810																						

DISTRICT 2, GROUP 2

Sidewalk Program 14/15

	District 2 Group 2		ITEM 1			ITEM 2			ITEM 3	ITEM 4	ITEM 5	ITEM 6	ITEM 7	ITEM 8	ITEM 9	ITEM 10	ITEM 11	ITEM 12	ITEM 13	ITEM 14	ITEM 15	ITEM 16	ITEM 17	Notes
			REMOVE AND RECONSTRUCT PCC SIDEWALK	EXCAVATE, GRADE, AND CONSTRUCT NEW PCC SIDEWALK	GRIND PCC SIDEWALK	REMOVE EXISTING IMPROVEMENTS AND CONSTRUCT PCC DRIVEWAY APPROACH	EXCAVATE, GRADE, AND CONSTRUCT RETAINING CURB OR SLOUGH WALL	ROOT SHAVE	REMOVE TREE	REMOVE AND RELOCATE FENCE	REMOVE AND RELOCATE EXISTING WATER METER	REMOVE AND RELOCATE EXISTING TRAFFIC SIGN OR MAIL BOX	REMOVE AND RECONSTRUCT PCC CURB	REMOVE AND RECONSTRUCT PCC CURB AND GUTTER	EXCAVATE, GRADE, AND CONSTRUCT PCC CURB AND GUTTER	REMOVE IMPROVEMENTS AND CONSTRUCT PCC CURB RAMP	INSTALL DETECTABLE WARNING DEVICE ON EXIST. CURB RAMP	REMOVE EXISTING IMPROVEMENTS AND CONSTRUCT PCC ALLEY APPROACH	REMOVE AND RECONSTRUCT PCC CROSS GUTTER					
	STREET	NEAREST ADDRESS	L (LF)	W (LF)	AREA (SF)	L (LF)	W (LF)	AREA (SF)	LF	SF	LF	EA	EA	LF	EA	EA	LF	LF	LF	EA	EA	EA	SF	
903	S Towne Ave	158-198																						
904	S Towne Ave	100-156																						
	Street Total				175							2										1		
	S Towne Ave Total				725			1840		10		5									2	2		

S Caswell St: E 7th St to End

905	E 7th St	895	5	5	25																			
906	E 6th St	896	10	5	50							1												
907	E 6th St	891																						
908	E Mission Blvd	896																						
909	E Mission Blvd	885				110	5	550																
910	E 4th St	896				110	5	550										60				1		
911	E 4th St	895																						
912	E 3rd St	894																				1		
913	E 3rd St	895																						
914	S Caswell St	201-299				40	5	200																
	Street Total				75			1300				1						60				2		

DISTRICT 2, GROUP 3

Sidewalk Program 14/15

District 2	Group 3	ITEM 1			ITEM 2			ITEM 3	ITEM 4	ITEM 5	ITEM 6	ITEM 7	ITEM 8	ITEM 9	ITEM 10	ITEM 11	ITEM 12	ITEM 13	ITEM 14	ITEM 15	ITEM 16	ITEM 17	Notes
		REMOVE AND RECONSTRUCT PCC SIDEWALK	EXCAVATE, GRADE, AND CONSTRUCT NEW PCC SIDEWALK	GRIND PCC SIDEWALK	REMOVE EXISTING IMPROVEMENTS AND CONSTRUCT PCC DRIVEWAY APPROACH	EXCAVATE, GRADE, AND CONSTRUCT RETAINING CURB OR SLOUGH WALL	ROOT SHAVE	REMOVE TREE	REMOVE AND RELOCATE FENCE	REMOVE AND RELOCATE EXISTING WATER METER	REMOVE AND RELOCATE EXISTING TRAFFIC SIGN OR MAIL BOX	REMOVE AND RECONSTRUCT PCC CURB	REMOVE AND RECONSTRUCT PCC CURB AND GUTTER	EXCAVATE, GRADE, AND CONSTRUCT PCC CURB AND GUTTER	REMOVE IMPROVEMENTS AND CONSTRUCT PCC CURB RAMP	INSTALL DETECTABLE WARNING DEVICE ON EXIST. CURB RAMP	REMOVE EXISTING IMPROVEMENTS AND CONSTRUCT PCC ALLEY APPROACH	REMOVE AND RECONSTRUCT PCC CROSS GUTTER					
STREET	NEAREST ADDRESS	L (LF)	W (LF)	AREA (SF)	L (LF)	W (LF)	AREA (SF)	LF	SF	LF	EA	EA	LF	EA	EA	LF	LF	LF	EA	EA	EA	SF	
UNIT COST				\$ 12.00			\$ 12.00	\$ 10.00	\$ 12.00	\$ 30.00	\$ 100.00	\$ 5,000.00	\$ 35.00	\$ 500.00	\$ 200.00	\$ 35.00	\$ 50.00	\$ 80.00	\$ 6,000.00	\$ 800.00	\$15,000.00	\$ 30.00	
QUANTITIES				20,968			7,657	10	962	-	78	13	140	-	-	2,160	220	493	70	110	44	-	
COST				\$ 251,610			\$ 91,884	\$ 100	\$ 11,544	\$ -	\$ 7,800	\$ 65,000	\$ 4,900	\$ -	\$ -	\$ 75,600	\$ 11,000	\$ 39,440	\$ 420,000	\$ 88,000	\$ 660,000	\$ -	
TOTAL COST	\$	1,726,878																					

W 2nd St: S White Ave to S Cypress St

1	S White Ave	212-230																		1			
2	W 2nd St	836	5	6	30																		
3	W 2nd St	830																					
4	W 2nd St	812	60	6	360						2				40								Item 11- N/S across 812 W 2nd St
	Rebecca to White																	450					
	Street Total				390						2				40			450		1			

W 2nd St: S Cypress St to S Rebecca St

5	W 2nd St	Cypress St	65	6																				Item 1 across from Cypress St - N/S
6	W 2nd St	777													250									
7	W 2nd St	784													100			1						
8	W 2nd St	764													100									
9	W 2nd St	724	26	6	156																			Across 724 W 2nd St- on N/S
10	W 2nd St	724																						
11	NW corner Rebecca/2nd St		33	5	165					400								33						Demo d/w approach, install new s/w & c&g per quantities listed
12	S Rebecca St	247																						
	Street Total				321					400					450			33	1					

W 2nd St: S Rebecca St to S Parcels St

13	W 2nd St	611	40	6							1	1							1					Item 14 at 2nd St/Parcel St
----	----------	-----	----	---	--	--	--	--	--	--	---	---	--	--	--	--	--	--	---	--	--	--	--	-----------------------------

W 2nd St: S Parcels St to S Park Ave

14	W 2nd St	590																	1					
15	W 2nd St	558																						
16	W 2nd St	528																		1				
	Street Total																		1	1				

W 2nd St: S Park Ave to S Main St

17	W 2nd St	480																	1					Need bulbouts on Park to make ramps ADA compliant
18	W 2nd St	456																						
19	W 2nd St	426																						
20	W 2nd St	402																						
21	W 2nd St	400																						

DISTRICT 2, GROUP 3

Sidewalk Program 14/15

	District 2 Group 3		ITEM 1			ITEM 2			ITEM 3	ITEM 4	ITEM 5	ITEM 6	ITEM 7	ITEM 8	ITEM 9	ITEM 10	ITEM 11	ITEM 12	ITEM 13	ITEM 14	ITEM 15	ITEM 16	ITEM 17	Notes
			REMOVE AND RECONSTRUCT PCC SIDEWALK	EXCAVATE, GRADE, AND CONSTRUCT NEW PCC SIDEWALK	GRIND PCC SIDEWALK	REMOVE EXISTING IMPROVEMENTS AND CONSTRUCT PCC DRIVEWAY APPROACH	EXCAVATE, GRADE, AND CONSTRUCT RETAINING CURB OR SLOUGH WALL	ROOT SHAVE	REMOVE TREE	REMOVE AND RELOCATE FENCE	REMOVE AND RELOCATE EXISTING WATER METER	REMOVE AND RELOCATE EXISTING TRAFFIC SIGN OR MAIL BOX	REMOVE AND RECONSTRUCT PCC CURB	REMOVE AND RECONSTRUCT PCC CURB AND GUTTER	EXCAVATE, GRADE, AND CONSTRUCT PCC CURB AND GUTTER	REMOVE IMPROVEMENTS AND CONSTRUCT PCC CURB RAMP	INSTALL DETECTABLE WARNING DEVICE ON EXIST. CURB RAMP	REMOVE EXISTING IMPROVEMENTS AND CONSTRUCT PCC ALLEY APPROACH	REMOVE AND RECONSTRUCT PCC CROSS GUTTER					
	STREET	NEAREST ADDRESS	L (LF)	W (LF)	AREA (SF)	L (LF)	W (LF)	AREA (SF)	LF	SF	LF	EA	EA	LF	EA	EA	LF	LF	LF	EA	EA	EA	SF	
22	W 2nd St	354																						
23	W 2nd St	300																						
	Street Total																			1				

W 2nd St: S Main St to S Thomas St

24	W 2nd St	296																						
25	W 2nd St	280																						
26	W 2nd St	264																						
27	W 2nd St	248																						
28	W 2nd St	234																						
29	W 2nd St	228																						
30	W 2nd St	200																						
	Street Total																							

W 2nd St: S Thomas St to S Garey Ave

31	W 2nd St	W.University																			1			Item 15 at 2nd St/Garey Ave
	W 2nd St Total				711					400		3	1				490		483		4	3		

W 3rd St: S White Ave to S Cypress St

32	W 3rd St	889																		1				3rd & White, N/E and S/E Corners
33	W 3rd St	867																						R&R ADA Ramps
34	W 3rd St	841	5	5	25																			
35	W 3rd St	813																		1				
36	W 3rd St	882																		1				
37	W 3rd St	868																						
38	W 3rd St	840																						
39	S Cypress St	319																		1				Remove and Replace 2 ramps not ADA
	Street Total				25															4				compliant. R&R ADA Ramps

W 3rd St: S Cypress St to S Rebecca St

32	W 3rd St	775																		1				3rd & Cypress R&R ADA Ramps
33	W 3rd St	759	20	5	100																			
34	W 3rd St	737																						
35	W 3rd St	707																						
36	S Rebecca St	291																		1				
37	W 3rd St	780																		1				
38	W 3rd St	778																						
39	W 3rd St	750																						
40	W 3rd St	748																						
41	W 3rd St	714																						

DISTRICT 2, GROUP 3

Sidewalk Program 14/15

	District 2 Group 3		ITEM 1			ITEM 2			ITEM 3	ITEM 4	ITEM 5	ITEM 6	ITEM 7	ITEM 8	ITEM 9	ITEM 10	ITEM 11	ITEM 12	ITEM 13	ITEM 14	ITEM 15	ITEM 16	ITEM 17	Notes
			REMOVE AND RECONSTRUCT PCC SIDEWALK	EXCAVATE, GRADE, AND CONSTRUCT NEW PCC SIDEWALK	GRIND PCC SIDEWALK	REMOVE EXISTING IMPROVEMENTS AND CONSTRUCT PCC DRIVEWAY APPROACH	EXCAVATE, GRADE, AND CONSTRUCT RETAINING CURB OR SLOUGH WALL	ROOT SHAVE	REMOVE TREE	REMOVE AND RELOCATE FENCE	REMOVE AND RELOCATE EXISTING WATER METER	REMOVE AND RELOCATE EXISTING TRAFFIC SIGN OR MAIL BOX	REMOVE AND RECONSTRUCT PCC CURB	REMOVE AND RECONSTRUCT PCC CURB AND GUTTER	EXCAVATE, GRADE, AND CONSTRUCT PCC CURB AND GUTTER	REMOVE IMPROVEMENTS AND CONSTRUCT PCC CURB RAMP	INSTALL DETECTABLE WARNING DEVICE ON EXIST. CURB RAMP	REMOVE EXISTING IMPROVEMENTS AND CONSTRUCT PCC ALLEY APPROACH	REMOVE AND RECONSTRUCT PCC CROSS GUTTER					
	STREET	NEAREST ADDRESS	L (LF)	W (LF)	AREA (SF)	L (LF)	W (LF)	AREA (SF)	LF	SF	LF	EA	EA	LF	EA	EA	LF	LF	LF	EA	EA	EA	SF	
42	W 3rd St	700																			1			
	Street Total				100															3	1			
W 3rd St: S Rebecca St to S Parcels St																								
43	W 3rd St	Central Park																						
44	W 3rd St	684	30	10	300															1				
45	W 3rd St	660																						
46	W 3rd St	640																						
47	W 3rd St	620																		1				
	Street Total				300															2				
W 3rd St: S Parcels St to S Park Ave																								
48	S Parcels St	250	5	6	30						1									1				
49	W 3rd St	555																						
50	W 3rd St	545																						
51	W 3rd St	535																						
52	S Park Ave	295																		1				
53	W 3rd St	582	30	10	300															1				
54	W 3rd St	558	10	5	50																			
55	W 3rd St	536																						
56	S Park Ave	319																			1			
	Street Total				380						1									3	1			
W 3rd St: S Park Ave to S Gordon St																								
57	W 3rd St	401-499	15	6	90																2			Item 15 at Park Ave & Gordon St
58	S Gordon St	300	15	6	90															1	1			Item 14 at Park Ave, Item 15 at Gordon St
	Street Total				180															1	3			
W 3rd St: S Gordon St to S Main St																								
59	W 3rd St	301-399	25	12	300						4										2			Item 15 at Gordon St & Main St
60	W 3rd St	7th-Church																			1			
61	W 3rd St	398																						
62	S Main St	375																			1			
	Street Total				300						4										4			
W 3rd St: S Main St to S Thomas St																								
63	S Main St	256																			1			
64	W 3rd St	235																						
65	S Thomas St	103																			1			
66	W 3rd St	280															15				1			
67	W 3rd St	270																						

DISTRICT 2, GROUP 3

Sidewalk Program 14/15

	District 2 Group 3		ITEM 1			ITEM 2			ITEM 3	ITEM 4	ITEM 5	ITEM 6	ITEM 7	ITEM 8	ITEM 9	ITEM 10	ITEM 11	ITEM 12	ITEM 13	ITEM 14	ITEM 15	ITEM 16	ITEM 17	Notes
			REMOVE AND RECONSTRUCT PCC SIDEWALK	EXCAVATE, GRADE, AND CONSTRUCT NEW PCC SIDEWALK	GRIND PCC SIDEWALK	REMOVE EXISTING IMPROVEMENTS AND CONSTRUCT PCC DRIVEWAY APPROACH	EXCAVATE, GRADE, AND CONSTRUCT RETAINING CURB OR SLOUGH WALL	ROOT SHAVE	REMOVE TREE	REMOVE AND RELOCATE FENCE	REMOVE AND RELOCATE EXISTING WATER METER	REMOVE AND RELOCATE EXISTING TRAFFIC SIGN OR MAIL BOX	REMOVE AND RECONSTRUCT PCC CURB	REMOVE AND RECONSTRUCT PCC CURB AND GUTTER	EXCAVATE, GRADE, AND CONSTRUCT PCC CURB AND GUTTER	REMOVE IMPROVEMENTS AND CONSTRUCT PCC CURB RAMP	INSTALL DETECTABLE WARNING DEVICE ON EXIST. CURB RAMP	REMOVE EXISTING IMPROVEMENTS AND CONSTRUCT PCC ALLEY APPROACH	REMOVE AND RECONSTRUCT PCC CROSS GUTTER					
	STREET	NEAREST ADDRESS	L (LF)	W (LF)	AREA (SF)	L (LF)	W (LF)	AREA (SF)	LF	SF	LF	EA	EA	LF	EA	EA	LF	LF	LF	EA	EA	EA	SF	
68	W 3rd St	264																						
69	W 3rd St	200-250																				1		
	Street Total																15					4		

W 3rd St: S Thomas St to S Garey Ave

70	W 3rd St	W.University																			2			Item 15 at Thomas St & Garey Ave
71	W 3rd St	184																			1			
72	W 3rd St	150																						
73	W 3rd St	114																				1		
	Street Total																					4		
	W 3rd St Total				1285							5					15				13	17		

W 4th St: S White Ave to S Cypress St

74	W 4th St	887																						
75	W 4th St	851																						
76	W 4th St	837																						
77	W 4th St	811	38	5	190																			
78	W 4th St	888	60	5	300						1	1												
79	W 4th St	856	60	5	300												65							
	W 4th St	851	20	5	100																			
80	W 4th St	846																						
	Cypress & 4th Street																							
	White & 4th Street																					4		
81	W 4th St	836																						
82	W 4th St	806	50	5	250						1										1			
	Street Total				1140						2	1					65				1	4		

W 4th St: S Cypress St to S Rebecca St

83	W 4th St	781																10			1			Item 12- needs tree checked by Chris H.
84	W 4th St	771															60							
85	W 4th St	745															60							
86	W 4th St	715	3	5	15												60							
87	W 4th St	709	20	5	100						2						80							
88	W 4th St	782	51	5	255						1													
89	W 4th St	770															100							6 Inch - No gutter
90	W 4th St	734	20	5	100																			
91	W 4th St	710	20	5	100												80							6 Inch - No gutter
	W 4th St	709	20	5	100						2													
	Street Total				670						3						440		10		1			

DISTRICT 2, GROUP 3

Sidewalk Program 14/15

	District 2 Group 3		ITEM 1			ITEM 2			ITEM 3	ITEM 4	ITEM 5	ITEM 6	ITEM 7	ITEM 8	ITEM 9	ITEM 10	ITEM 11	ITEM 12	ITEM 13	ITEM 14	ITEM 15	ITEM 16	ITEM 17	Notes
			REMOVE AND RECONSTRUCT PCC SIDEWALK	EXCAVATE, GRADE, AND CONSTRUCT NEW PCC SIDEWALK	GRIND PCC SIDEWALK	REMOVE EXISTING IMPROVEMENTS AND CONSTRUCT PCC DRIVEWAY APPROACH	EXCAVATE, GRADE, AND CONSTRUCT RETAINING CURB OR SLOUGH WALL	ROOT SHAVE	REMOVE TREE	REMOVE AND RELOCATE FENCE	REMOVE AND RELOCATE EXISTING WATER METER	REMOVE AND RELOCATE EXISTING TRAFFIC SIGN OR MAIL BOX	REMOVE AND RECONSTRUCT PCC CURB	REMOVE AND RECONSTRUCT PCC CURB AND GUTTER	EXCAVATE, GRADE, AND CONSTRUCT PCC CURB AND GUTTER	REMOVE IMPROVEMENTS AND CONSTRUCT PCC CURB RAMP	INSTALL DETECTABLE WARNING DEVICE ON EXIST. CURB RAMP	REMOVE EXISTING IMPROVEMENTS AND CONSTRUCT PCC ALLEY APPROACH	REMOVE AND RECONSTRUCT PCC CROSS GUTTER					
STREET	NEAREST ADDRESS	L (LF)	W (LF)	AREA (SF)	L (LF)	W (LF)	AREA (SF)	LF	SF	LF	EA	EA	LF	EA	EA	LF	LF	LF	EA	EA	EA	SF		
W 4th St: S Rebecca St to S Parcels St																								
92	W 4th St	687	10	5	50												65							
93	W 4th St	661	10	5	50						1						65							
94	W 4th St	637	30	5	150							1					65							
95	W 4th St	617															65							
96	4th St @ Parcels																				2		N/E & S/E	
	S Parcels	450																						
97	W 4th St	662																						
98	W 4th St	634	80	5	400																			
99	W 4th St	612	20	5	100												40							
	Street Total				750						1	1					300				2			
W 4th St: S Parcels St to S Park Ave																								
100	W 4th St	363																		1	2		Item 15 at Parcel St & Park Ave	
101	W 4th St	586	10	5	50																1		Parkin lot s/s on 4th St	
102	W 4th St	562																						
103	W 4th St	500-562																						
104	S Park Ave	401																		2			Item 15 at Park Ave	
	Street Total				50															3	3			
W 4th St: S Park Ave to S Gordon St																								
105	W 4th St	Valley H.P																						
106	W 4th St	480																						
107	W 4th St	454																						
108	W 4th St	436	20	10.5	210						1													
	W 4th St	436	14	5.5	77																			
109	W 4th St	408																		1			Item 14 at Gordon St	
	Street Total				287						1									1				
W 4th St: S Gordon St to S Main St																								
110	S Gordon St	386																			1			
111	Main	375																						
112	W 4th St	300-398	40	7.5	300																3		Item 15 at Gordon St (3)	
113	S Main St	401																		1				
	Street Total				300															1	4			
W 4th St: S Main St to S Garey Ave																								
114	S Thomas St	395	50	6	300																2		Item 14 and 15 at Main St & Thomas St	
115	S Thomas St	386																		2			Item 14 at Thomas St- NW corner box to be relocated out of ramp.	

DISTRICT 2, GROUP 3

Sidewalk Program 14/15

	District 2 Group 3		ITEM 1			ITEM 2			ITEM 3	ITEM 4	ITEM 5	ITEM 6	ITEM 7	ITEM 8	ITEM 9	ITEM 10	ITEM 11	ITEM 12	ITEM 13	ITEM 14	ITEM 15	ITEM 16	ITEM 17	Notes
			REMOVE AND RECONSTRUCT PCC SIDEWALK	EXCAVATE, GRADE, AND CONSTRUCT NEW PCC SIDEWALK	GRIND PCC SIDEWALK	REMOVE EXISTING IMPROVEMENTS AND CONSTRUCT PCC DRIVEWAY APPROACH	EXCAVATE, GRADE, AND CONSTRUCT RETAINING CURB OR SLOUGH WALL	ROOT SHAVE	REMOVE TREE	REMOVE AND RELOCATE FENCE	REMOVE AND RELOCATE EXISTING WATER METER	REMOVE AND RELOCATE EXISTING TRAFFIC SIGN OR MAIL BOX	REMOVE AND RECONSTRUCT PCC CURB	REMOVE AND RECONSTRUCT PCC CURB AND GUTTER	EXCAVATE, GRADE, AND CONSTRUCT PCC CURB AND GUTTER	REMOVE IMPROVEMENTS AND CONSTRUCT PCC CURB RAMP	INSTALL DETECTABLE WARNING DEVICE ON EXIST. CURB RAMP	REMOVE EXISTING IMPROVEMENTS AND CONSTRUCT PCC ALLEY APPROACH	REMOVE AND RECONSTRUCT PCC CROSS GUTTER					
	STREET	NEAREST ADDRESS	L (LF)	W (LF)	AREA (SF)	L (LF)	W (LF)	AREA (SF)	LF	SF	LF	EA	EA	LF	EA	EA	LF	LF	LF	EA	EA	EA	SF	
116	S Garey Ave	305	13	6	78																1			N/w Corner 4th/Thomas -Box in Ramp
117	S Garey Ave	305	12	3	36															3				
118	W 4th St	200-298																			1			Item 14 at Main
119	W 4th St	100-198	20	5	100															2	4			
	Street Total				514															7	8			
	W 4th St Total				3711							7	2				740	65	10	13	22			

W Mission Blvd: S White Ave to S Cypress St

120	W Mission Blvd	885	20	6	120															3				Item 15 at Cypress, Item 14 at White
121	W Mission Blvd	885	10	8	80																1			
122	W Mission Blvd	830-898																						Item 15 at Cypress St & White Ave
	Street Total				200															3	1			

W Mission Blvd: S Cypress St to S Rebecca St

123	W Mission Blvd	785																						
124	W Mission Blvd	745																						
125	W Mission Blvd	725																						
126	W Mission Blvd	711																			1			
127	W Mission Blvd	780																				1		
128	W Mission Blvd	766	21	5	105																			
129	W Mission Blvd	740																						
130	W Mission Blvd	704	6	5	30																			
	Street Total				135																1	1		

W Mission Blvd: S Rebecca St to S Parcels St

131	W Mission Blvd	699	26	5	130																1			
132	W Mission Blvd	685																						
133	W Mission Blvd	663																						
134	W Mission Blvd	615	5	30	150																			
135	W Mission Blvd	601	10	5	50																1			
136	W Mission Blvd	680	5	5	25																	1		
137	W Mission Blvd	604																				1		
	Street Total				355																1	3		

W Mission Blvd: S Parcels St to S Park Ave

138	W Mission Blvd	595	20	14.5	290							1									1			
139	W Mission Blvd	545	36	14.5	522							1									2			
140	W Mission Blvd	592																				1		
141	W Mission Blvd	520																						
142	W Mission Blvd	508	12	5	60							1												

DISTRICT 2, GROUP 3

Sidewalk Program 14/15

District 2	Group 3	ITEM 1			ITEM 2			ITEM 3	ITEM 4	ITEM 5	ITEM 6	ITEM 7	ITEM 8	ITEM 9	ITEM 10	ITEM 11	ITEM 12	ITEM 13	ITEM 14	ITEM 15	ITEM 16	ITEM 17	Notes
		REMOVE AND RECONSTRUCT PCC SIDEWALK	EXCAVATE, GRADE, AND CONSTRUCT NEW PCC SIDEWALK	GRIND PCC SIDEWALK	REMOVE EXISTING IMPROVEMENTS AND CONSTRUCT PCC DRIVEWAY APPROACH	EXCAVATE, GRADE, AND CONSTRUCT RETAINING CURB OR SLOUGH WALL	ROOT SHAVE	REMOVE TREE	REMOVE AND RELOCATE FENCE	REMOVE AND RELOCATE EXISTING WATER METER	REMOVE AND RELOCATE EXISTING TRAFFIC SIGN OR MAIL BOX	REMOVE AND RECONSTRUCT PCC CURB	REMOVE AND RECONSTRUCT PCC CURB AND GUTTER	EXCAVATE, GRADE, AND CONSTRUCT PCC CURB AND GUTTER	REMOVE IMPROVEMENTS AND CONSTRUCT PCC CURB RAMP	INSTALL DETECTABLE WARNING DEVICE ON EXIST. CURB RAMP	REMOVE EXISTING IMPROVEMENTS AND CONSTRUCT PCC ALLEY APPROACH	REMOVE AND RECONSTRUCT PCC CROSS GUTTER					
STREET	NEAREST ADDRESS	L (LF)	W (LF)	AREA (SF)	L (LF)	W (LF)	AREA (SF)	LF	SF	LF	EA	EA	LF	EA	EA	LF	LF	LF	EA	EA	EA	SF	
Street Total				872							3								2	2			

W Mission Blvd: S Park Ave to S Main St

143	W Mission Blvd	459																		1			
144	W Mission Blvd	435																		2			Item 15 at Gorden St (2)
145	W Mission Blvd	399	12	8	96						1												
146	W Mission Blvd	399	16	10	160																		
147	W Mission Blvd	359																					
148	W Mission Blvd	333	22	5	110						1												
149	W Mission Blvd	333	16	10	160																		
150	W Mission Blvd	303																	2				
151	W Mission Blvd	490																					
152	W Mission Blvd	494																					
153	W Mission Blvd	350																					
Street Total					526						2								2	3			

W Mission Blvd: S Main St to S Garey Ave

154	S Main St	452-498																		1			
155	W Mission Blvd	255																					
156	W Mission Blvd	101																		1			
157	W Mission Blvd	City Hall	28	4	112															2			Item 15 at Main St & Garey Ave, Item 1 at east lot
158	W Mission Blvd	City Hall	10	8	80																		At east lot
159	W Mission Blvd	City Hall	20	12	240																		
Street Total					112															4			
W Mission Blvd Total					2200						5									9	14		

W 6th St: S White Ave to S Cypress St

158	W 6th St	801-899	40	5	200																		Item 14 -899 W 6th
	W 6th St	803													30								N/W Corner of 6th & Cypress Remove
159	W 6th St	888																	1	1			2-80 Foot Palm Trees
160	W 6th St	870																					
161	W 6th St	850																					
162	W 6th St	830	14	5	70										50								
163	W 6th St	804																					
Street Total					270						50	1	2		80					1	1		

W 6th St: S Cypress St to S Rebecca St

164	W 6th St	789																					
165	W 6th St	755																					
166	W 6th St	741																					

DISTRICT 2, GROUP 3

Sidewalk Program 14/15

	District 2 Group 3		ITEM 1			ITEM 2			ITEM 3	ITEM 4	ITEM 5	ITEM 6	ITEM 7	ITEM 8	ITEM 9	ITEM 10	ITEM 11	ITEM 12	ITEM 13	ITEM 14	ITEM 15	ITEM 16	ITEM 17	Notes	
			REMOVE AND RECONSTRUCT PCC SIDEWALK	EXCAVATE, GRADE, AND CONSTRUCT NEW PCC SIDEWALK	GRIND PCC SIDEWALK	REMOVE EXISTING IMPROVEMENTS AND CONSTRUCT PCC DRIVEWAY APPROACH	EXCAVATE, GRADE, AND CONSTRUCT AND CONSTRUCT RETAINING CURB OR SLOUGH WALL	ROOT SHAVE	REMOVE TREE	REMOVE AND RELOCATE FENCE	REMOVE AND RELOCATE EXISTING WATER METER	REMOVE AND RELOCATE EXISTING TRAFFIC SIGN OR MAIL BOX	REMOVE AND RECONSTRUCT PCC CURB	REMOVE AND RECONSTRUCT PCC CURB AND GUTTER	EXCAVATE, GRADE, AND CONSTRUCT PCC CURB AND GUTTER	REMOVE IMPROVEMENTS AND CONSTRUCT PCC CURB RAMP	INSTALL DETECTABLE WARNING DEVICE ON EXIST. CURB RAMP	REMOVE EXISTING IMPROVEMENTS AND CONSTRUCT PCC ALLEY APPROACH	REMOVE AND RECONSTRUCT PCC CROSS GUTTER						
	STREET	NEAREST ADDRESS	L (LF)	W (LF)	AREA (SF)	L (LF)	W (LF)	AREA (SF)	LF	SF	LF	EA	EA	LF	EA	EA	LF	LF	LF	EA	EA	EA	SF		
167	S Rebecca St	501-599																							
168	W 6th St	780																							
169	W 6th St	762																							
170	W 6th St	750																							
171	W 6th St	700																				1			
	Street Total																					1			

W 6th St: S Rebecca St to S Parcels St

172	W 6th St	687																				1			
173	W 6th St	655																							
174	W 6th St	645																							
175	W 6th St	607																		1					
176	W 6th St	682																							
177	W 6th St	654																							
178	W 6th St	650																							
179	W 6th St	638																							
180	W 6th St	606																			1	2			Grind Lip
	Street Total																				2	3			

W 6th St: S Parcels St to S Park Ave

181	W 6th St	501-599	85	5	425																	2			Item 15 at Paecel St & Park Ave
182	W 6th St	590																				1			S/W Ramp - Relocate St Lt. Box
183	S Park Ave	601-649																			1				
	Street Total				425																	1	3		
	W 6th StTotal				695					50		1	2				80					4	8		

W 7th St: S White Ave to S Rebecca St

184	W 7th St	895																				1			
185	W 7th St	871	15	5	75																				
186	W 7th St	857																							
187	W 7th St	835																							
188	S Cypress St	655																							
189	W 7th St	799	15	6	90																				
190	W 7th St	795	50	6	300							4													
191	W 7th St	793	10	5	50																				
192	W 7th St	735																							
193	W 7th St	711	10	5	50																				
194	W 7th St on White	880	11	5	55							1										1			
195	W 7th St	860	10	5	50																				

DISTRICT 2, GROUP 3

Sidewalk Program 14/15

	District 2 Group 3		ITEM 1			ITEM 2			ITEM 3	ITEM 4	ITEM 5	ITEM 6	ITEM 7	ITEM 8	ITEM 9	ITEM 10	ITEM 11	ITEM 12	ITEM 13	ITEM 14	ITEM 15	ITEM 16	ITEM 17	Notes
			REMOVE AND RECONSTRUCT PCC SIDEWALK	EXCAVATE, GRADE, AND CONSTRUCT NEW PCC SIDEWALK	GRIND PCC SIDEWALK	REMOVE EXISTING IMPROVEMENTS AND CONSTRUCT PCC DRIVEWAY APPROACH	EXCAVATE, GRADE, AND CONSTRUCT RETAINING CURB OR SLOUGH WALL	ROOT SHAVE	REMOVE TREE	REMOVE AND RELOCATE FENCE	REMOVE AND RELOCATE EXISTING WATER METER	REMOVE AND RELOCATE EXISTING TRAFFIC SIGN OR MAIL BOX	REMOVE AND RECONSTRUCT PCC CURB	REMOVE AND RECONSTRUCT PCC CURB AND GUTTER	EXCAVATE, GRADE, AND CONSTRUCT PCC CURB AND GUTTER	REMOVE IMPROVEMENTS AND CONSTRUCT PCC CURB RAMP	INSTALL DETECTABLE WARNING DEVICE ON EXIST. CURB RAMP	REMOVE EXISTING IMPROVEMENTS AND CONSTRUCT PCC ALLEY APPROACH	REMOVE AND RECONSTRUCT PCC CROSS GUTTER					
	STREET	NEAREST ADDRESS	L (LF)	W (LF)	AREA (SF)	L (LF)	W (LF)	AREA (SF)	LF	SF	LF	EA	EA	LF	EA	EA	LF	LF	LF	EA	EA	EA	SF	
196	W 7th St	856																						
197	W 7th St	802	10	5	50																			
198	W 7th St	794																						
199	W 7th St	793	10	5	50																			
200	W 7th St	770	25	5	125							1	1											
201	W 7th St	742																						
202	W 7th St	736	20	5	100					80														
202	W 7th St	712																						
	Street Total				995					80		6	1								2			

W 7th St: S Rebecca St to S Parcels St

203	W 7th St	693	5	5	25																			
204	W 7th St	671	5	5	25																			
205	W 7th St	653																						
206	W 7th St	633																						
207	W 7th St	605	2.5	5	12.5																			
208	W 7th St	684																						
209	W 7th St	650																						
210	W 7th St	636	40	5	200																1			
211	W 7th St	608	20	5	100																	1		
	Street Total				362.5																1	2		

W 7th St: S Parcels St to S Park St

212	W 7th St	571	15	5	75							1										1		
213	W 7th St	565																						
214	W 7th St	555	20	5	100							1	1				30							
215	S Park Ave	683	20	5	100							1	1				40					1		
216	W 7th St	570																				1		
217	W 7th St	562																						
218	W 7th St	510	30	6	180												10					1		Item 15 at Park Ave
	Street Total				455							3	2				80					4		

W 7th St: S Park St to S Garey Ave

219	W 7th St	367-499																						
220	W 7th St	Court Parking	25	10	250																			
221	W 7th St	Court Parking	15	6								3												
222	Civic Center Plaza	400																30				1		
223	W 7th St	Civic Park																				1		
224	S Garey Ave	625	10	5	50																	1		
225	W 7th St	P.Health	25	8	200							1										1		

DISTRICT 2, GROUP 3

Sidewalk Program 14/15

	District 2 Group 3		ITEM 1			ITEM 2			ITEM 3	ITEM 4	ITEM 5	ITEM 6	ITEM 7	ITEM 8	ITEM 9	ITEM 10	ITEM 11	ITEM 12	ITEM 13	ITEM 14	ITEM 15	ITEM 16	ITEM 17	Notes
			REMOVE AND RECONSTRUCT PCC SIDEWALK	EXCAVATE, GRADE, AND CONSTRUCT NEW PCC SIDEWALK	GRIND PCC SIDEWALK	REMOVE EXISTING IMPROVEMENTS AND CONSTRUCT PCC DRIVEWAY APPROACH	EXCAVATE, GRADE, AND CONSTRUCT RETAINING CURB OR SLOUGH WALL	ROOT SHAVE	REMOVE TREE	REMOVE AND RELOCATE FENCE	REMOVE AND RELOCATE EXISTING WATER METER	REMOVE AND RELOCATE EXISTING TRAFFIC SIGN OR MAIL BOX	REMOVE AND RECONSTRUCT PCC CURB	REMOVE AND RECONSTRUCT PCC CURB AND GUTTER	EXCAVATE, GRADE, AND CONSTRUCT PCC CURB AND GUTTER	REMOVE IMPROVEMENTS AND CONSTRUCT PCC CURB RAMP	INSTALL DETECTABLE WARNING DEVICE ON EXIST. CURB RAMP	REMOVE EXISTING IMPROVEMENTS AND CONSTRUCT PCC ALLEY APPROACH	REMOVE AND RECONSTRUCT PCC CROSS GUTTER					
	STREET	NEAREST ADDRESS	L (LF)	W (LF)	AREA (SF)	L (LF)	W (LF)	AREA (SF)	LF	SF	LF	EA	EA	LF	EA	EA	LF	LF	LF	EA	EA	EA	SF	
226	W 7th St	City Lot	20	6	120							1								1				
	Street Total				620							5						30		3	2			
	W 7th StTotal				2432.5					80		14	3				80	30		6	8			

W 8th St: S White Ave to S Rebecca St

227	S White Ave	764																						
228	W 8th St	869																						
229	W 8th St	833																						
230	W 8th St	805																						
231	W 8th St	787																						
232	W 8th St	773																						
233	W 8th St	751																						
234	W 8th St	735																						
235	S Rebecca St	795																						
236	S White Ave	800																						
237	W 8th St	850																						
238	W 8th St	834																						
239	W 8th St	802																						
240	W 8th St	794																						
241	W 8th St	776																						
242	W 8th St	748																						
243	W 8th St	734																						
244	W 8th St	732																						
	Street Total																							

W 8th St: S Rebecca St to S Parcels St

245	W 8th St	695															30							6 LF 18" gutter
246	W 8th St	675																						
247	W 8th St	635																						
248	W 8th St	629																						
249	W 8th St	611																			1			
250	W 8th St	690	15	5	75																			
251	W 8th St	674																						
252	W 8th St	624																						
253	W 8th St	616																			1			
	Street Total				75												30				2			

W 8th St: S Parcels St to S Park St

254	W 8th St	591																			1			
-----	----------	-----	--	--	--	--	--	--	--	--	--	--	--	--	--	--	--	--	--	--	---	--	--	--

DISTRICT 2, GROUP 3

Sidewalk Program 14/15

	District 2 Group 3		ITEM 1			ITEM 2			ITEM 3	ITEM 4	ITEM 5	ITEM 6	ITEM 7	ITEM 8	ITEM 9	ITEM 10	ITEM 11	ITEM 12	ITEM 13	ITEM 14	ITEM 15	ITEM 16	ITEM 17	Notes
			REMOVE AND RECONSTRUCT PCC SIDEWALK	EXCAVATE, GRADE, AND CONSTRUCT NEW PCC SIDEWALK	GRIND PCC SIDEWALK	REMOVE EXISTING IMPROVEMENTS AND CONSTRUCT PCC DRIVEWAY APPROACH	EXCAVATE, GRADE, AND CONSTRUCT RETAINING CURB OR SLOUGH WALL	ROOT SHAVE	REMOVE TREE	REMOVE AND RELOCATE FENCE	REMOVE AND RELOCATE EXISTING WATER METER	REMOVE AND RELOCATE EXISTING TRAFFIC SIGN OR MAIL BOX	REMOVE AND RECONSTRUCT PCC CURB	REMOVE AND RECONSTRUCT PCC CURB AND GUTTER	EXCAVATE, GRADE, AND CONSTRUCT PCC CURB AND GUTTER	REMOVE IMPROVEMENTS AND CONSTRUCT PCC CURB RAMP	INSTALL DETECTABLE WARNING DEVICE ON EXIST. CURB RAMP	REMOVE EXISTING IMPROVEMENTS AND CONSTRUCT PCC ALLEY APPROACH	REMOVE AND RECONSTRUCT PCC CROSS GUTTER					
	STREET	NEAREST ADDRESS	L (LF)	W (LF)	AREA (SF)	L (LF)	W (LF)	AREA (SF)	LF	SF	LF	EA	EA	LF	EA	EA	LF	LF	LF	EA	EA	EA	SF	
255	W 8th St	575																						
256	W 8th St	559																						
257	S Park Ave	791	50	5	250							2						75			1			6 LF 12" gutter
258	W 8th St	572																			1			
259	W 8th St	570																						
260	W 8th St	536				65	5	325																
261	S Park Ave	811				65	5	325														1		
	Street Total				250			650				2						75			4			

W 8th St: S Park St to S Thomas St

262	W 8th St	P.Health	10	8	80															2	1			Item 14 at Gorden St & Thomas St
263	S Park Ave	816																		1				
264	W 8th St	472																						
265	W 8th St	464																						
266	S Gordon St	809	15	5	75							1								1	1			Item 14 & 15 at Gorden St
267	W 8th St	360	30	5	150																			
268	W 8th St	332	45	5	225																			
269	W 8th St	330																			1			Item 14 at Main St
270	W 8th St	232	25	5	125																1			Item 14 at Main St
271	W 8th St	210																				1		
	Street Total				655							1								6	3			
	W 8th StTotal				980			650				3						105		6	9			

W 9th St: S White Ave to S Rebecca St

272	S White Ave	848-898																			1			
273	W 9th St	851																						
274	W 9th St	825																						
275	W 9th St	815																						
276	W 9th St	791																						
277	W 9th St	779																						
278	W 9th St	751																						
279	W 9th St	735																						
280	S Rebecca St	833																						
	Street Total																				1			

W 9th St: S Rebecca St to S Parcels St

281	S Rebecca St	898																		1				
282	W 9th St	665																						
283	W 9th St	643																						

DISTRICT 2, GROUP 3

Sidewalk Program 14/15

	District 2 Group 3		ITEM 1			ITEM 2			ITEM 3	ITEM 4	ITEM 5	ITEM 6	ITEM 7	ITEM 8	ITEM 9	ITEM 10	ITEM 11	ITEM 12	ITEM 13	ITEM 14	ITEM 15	ITEM 16	ITEM 17	Notes
			REMOVE AND RECONSTRUCT PCC SIDEWALK	EXCAVATE, GRADE, AND CONSTRUCT NEW PCC SIDEWALK	GRIND PCC SIDEWALK	REMOVE EXISTING IMPROVEMENTS AND CONSTRUCT PCC DRIVEWAY APPROACH	EXCAVATE, GRADE, AND CONSTRUCT RETAINING CURB OR SLOUGH WALL	ROOT SHAVE	REMOVE TREE	REMOVE AND RELOCATE FENCE	REMOVE AND RELOCATE EXISTING WATER METER	REMOVE AND RELOCATE EXISTING TRAFFIC SIGN OR MAIL BOX	REMOVE AND RECONSTRUCT PCC CURB	REMOVE AND RECONSTRUCT PCC CURB AND GUTTER	EXCAVATE, GRADE, AND CONSTRUCT PCC CURB AND GUTTER	REMOVE IMPROVEMENTS AND CONSTRUCT PCC CURB RAMP	INSTALL DETECTABLE WARNING DEVICE ON EXIST. CURB RAMP	REMOVE EXISTING IMPROVEMENTS AND CONSTRUCT PCC ALLEY APPROACH	REMOVE AND RECONSTRUCT PCC CROSS GUTTER					
	STREET	NEAREST ADDRESS	L (LF)	W (LF)	AREA (SF)	L (LF)	W (LF)	AREA (SF)	LF	SF	LF	EA	EA	LF	EA	EA	LF	LF	LF	EA	EA	EA	SF	
284	W 9th St	637																						
285	S Parcels St	853																				1		
	Street Total																			1	1			

W 9th St: S Parcels St to S Park Ave

286	S Parcels St	896																			1			
287	W 9th St	565																						
288	W 9th St	533																						
289	S Park Ave	891																				1		
290	W 9th St	578																				1		
291	W 9th St	568																						
292	W 9th St	558																						
293	W 9th St	520																						
294	W 9th St	510																				1		
	Street Total																				4			

W 9th St: S Park Ave to S Gordon St

295	S Park Ave	890																			1			
296	W 9th St	425																						
297	W 9th St	415																						
298	W 9th St	405																						
299	W 9th St	486																				1		
300	W 9th St	462																						
301	W 9th St	436																						
302	S Gordon St	907				60	6	360													1			
	Street Total							360													1	2		

W 9th St: S Gordon St to S Main St

303	S Gordon St	896																						
304	W 9th St	361																						
305	W 9th St	339																						
306	S Main St	871																						
307	W 9th St	378				90	6	540				1									1			
308	W 9th St	360																						
309	W 9th St	340																						
310	W 9th St	330				52	6	312					2	60										Item 8 need to be removed
311	S Main St	905																						
	Street Total							852				1	2	60							1			

W 9th St: S Main St to S Thomas St

DISTRICT 2, GROUP 3

Sidewalk Program 14/15

	District 2 Group 3		ITEM 1			ITEM 2			ITEM 3	ITEM 4	ITEM 5	ITEM 6	ITEM 7	ITEM 8	ITEM 9	ITEM 10	ITEM 11	ITEM 12	ITEM 13	ITEM 14	ITEM 15	ITEM 16	ITEM 17	Notes
			REMOVE AND RECONSTRUCT PCC SIDEWALK	EXCAVATE, GRADE, AND CONSTRUCT NEW PCC SIDEWALK	GRIND PCC SIDEWALK	REMOVE EXISTING IMPROVEMENTS AND CONSTRUCT PCC DRIVEWAY APPROACH	EXCAVATE, GRADE, AND CONSTRUCT RETAINING CURB OR SLOUGH WALL	ROOT SHAVE	REMOVE TREE	REMOVE AND RELOCATE FENCE	REMOVE AND RELOCATE EXISTING WATER METER	REMOVE AND RELOCATE EXISTING TRAFFIC SIGN OR MAIL BOX	REMOVE AND RECONSTRUCT PCC CURB	REMOVE AND RECONSTRUCT PCC CURB AND GUTTER	EXCAVATE, GRADE, AND CONSTRUCT PCC CURB AND GUTTER	REMOVE IMPROVEMENTS AND CONSTRUCT PCC CURB RAMP	INSTALL DETECTABLE WARNING DEVICE ON EXIST. CURB RAMP	REMOVE EXISTING IMPROVEMENTS AND CONSTRUCT PCC ALLEY APPROACH	REMOVE AND RECONSTRUCT PCC CROSS GUTTER					
	STREET	NEAREST ADDRESS	L (LF)	W (LF)	AREA (SF)	L (LF)	W (LF)	AREA (SF)	LF	SF	LF	EA	EA	LF	EA	EA	LF	LF	LF	EA	EA	EA	SF	
312	W 9th St	287																			1			Item 15 at Main St
313	W 9th St	265																						
314	W 9th St	259																						
315	S Thomas St	885																						
316	W 9th St	288																			1			
317	W 9th St	260																						
318	W 9th St	244								1														
319	W 9th St	210																						
	Street Total									1											2			
W 9th St: S Thomas St to S Garey Ave																								
320	S Thomas St	888																						
321	W 9th St	135								1												1		
322	S Garey Ave	883			40																			Item 2 at Curb ramp area
323	S Thomas St	910																						
324	S Garey Ave	915																						
	Street Total				40					1												1		
	W 9th St Total							1252		2		1	2	60							3	10	1	
W 10th St: S Parcels to S Park Ave																								
325	W 10th St	573																						
326	W 10th St	559																						
327	W 10th St	555																						
328	W 10th St	525																						
329	S Park Ave	981																						
	Street Total																							
W 10th St: S Park Ave to S Gordon St																								
330	S Park Ave	982																						
331	W 10th St	445																						
332	W 10th St	441																						
333	W 10th St	435																						
334	S Gordon St	991																						
	Street Total																							
W 10th St: S Gordon St to S Main St																								
335	S Gordon St	982																			1			
336	W 10th St	301-399																						
337	S Main St	991																						
	Street Total																				1			

DISTRICT 2, GROUP 3

Sidewalk Program 14/15

	District 2 Group 3		ITEM 1			ITEM 2			ITEM 3	ITEM 4	ITEM 5	ITEM 6	ITEM 7	ITEM 8	ITEM 9	ITEM 10	ITEM 11	ITEM 12	ITEM 13	ITEM 14	ITEM 15	ITEM 16	ITEM 17	Notes
			REMOVE AND RECONSTRUCT PCC SIDEWALK	EXCAVATE, GRADE, AND CONSTRUCT NEW PCC SIDEWALK	GRIND PCC SIDEWALK	REMOVE EXISTING IMPROVEMENTS AND CONSTRUCT PCC DRIVEWAY APPROACH	EXCAVATE, GRADE, AND CONSTRUCT RETAINING CURB OR SLOUGH WALL	ROOT SHAVE	REMOVE TREE	REMOVE AND RELOCATE FENCE	REMOVE AND RELOCATE EXISTING WATER METER	REMOVE AND RELOCATE EXISTING TRAFFIC SIGN OR MAIL BOX	REMOVE AND RECONSTRUCT PCC CURB	REMOVE AND RECONSTRUCT PCC CURB AND GUTTER	EXCAVATE, GRADE, AND CONSTRUCT PCC CURB AND GUTTER	REMOVE IMPROVEMENTS AND CONSTRUCT PCC CURB RAMP	INSTALL DETECTABLE WARNING DEVICE ON EXIST. CURB RAMP	REMOVE EXISTING IMPROVEMENTS AND CONSTRUCT PCC ALLEY APPROACH	REMOVE AND RECONSTRUCT PCC CROSS GUTTER					
STREET	NEAREST ADDRESS	L (LF)	W (LF)	AREA (SF)	L (LF)	W (LF)	AREA (SF)	LF	SF	LF	EA	EA	LF	EA	EA	LF	LF	LF	EA	EA	EA	SF		
W 10th St: S Main St to S Thomas St																								
338	W 10th St	283																						
339	W 10th St	263	6	5	30																			
340	S Thomas St	987																						
	Street Total				30																			
W 10th St: S Thomas St to S Garey Ave																								
341	S Thomas St	984																						
342	W 10th St	156																				1		
343	S Garey Ave	1015																			1			
344	S Garey Ave	987																			1			
	Street Total																				2	1		
	W 10th St Total				30																3	1		
S White Ave: W 2nd St to W Mission Blvd																								
345	S White Ave	232																			3			
346	S White Ave	319	15	5	75						1										3			
347	W 3rd St	882																						
348	W 4th St	887																						
349	W 4th St	888																						
350	W Mission Blvd	885																						
	Street Total				75						1										6			
S White Ave: W Mission Blvd to W 9th St																								
351	W Mission Blvd	830-898	100	6	600						2	2				45						2		
352	W 6th St	801-899	120	5	600						2													
353	W 6th St	888	5	5	25						1	1												
354	S White Ave	654	15	6	90																			
355	S White Ave	656																						
356	S White Ave	675	10	5	50																			
357	W 7th St	895	10	5	50																			
358	W 7th St	880	11	5	55																			
359	S White Ave	701	25	5	125						4					30								
360	S White Ave	752																						
361	S White Ave	764																						
362	S White Ave	770																						
363	S White Ave	800																						
364	S White Ave	810																						
365	W 9th St	851																				2		
	Street Total				1595						9	3				75						4		
	S White Ave Total				1670						10	3				75					6	4		

DISTRICT 2, GROUP 3

Sidewalk Program 14/15

	District 2 Group 3		ITEM 1			ITEM 2			ITEM 3	ITEM 4	ITEM 5	ITEM 6	ITEM 7	ITEM 8	ITEM 9	ITEM 10	ITEM 11	ITEM 12	ITEM 13	ITEM 14	ITEM 15	ITEM 16	ITEM 17	Notes
			REMOVE AND RECONSTRUCT PCC SIDEWALK	EXCAVATE, GRADE, AND CONSTRUCT NEW PCC SIDEWALK	GRIND PCC SIDEWALK	REMOVE EXISTING IMPROVEMENTS AND CONSTRUCT PCC DRIVEWAY APPROACH	EXCAVATE, GRADE, AND CONSTRUCT RETAINING CURB OR SLOUGH WALL	ROOT SHAVE	REMOVE TREE	REMOVE AND RELOCATE FENCE	REMOVE AND RELOCATE EXISTING WATER METER	REMOVE AND RELOCATE EXISTING TRAFFIC SIGN OR MAIL BOX	REMOVE AND RECONSTRUCT PCC CURB	REMOVE AND RECONSTRUCT PCC CURB AND GUTTER	EXCAVATE, GRADE, AND CONSTRUCT PCC CURB AND GUTTER	REMOVE IMPROVEMENTS AND CONSTRUCT PCC CURB RAMP	INSTALL DETECTABLE WARNING DEVICE ON EXIST. CURB RAMP	REMOVE EXISTING IMPROVEMENTS AND CONSTRUCT PCC ALLEY APPROACH	REMOVE AND RECONSTRUCT PCC CROSS GUTTER					
STREET	NEAREST ADDRESS	L (LF)	W (LF)	AREA (SF)	L (LF)	W (LF)	AREA (SF)	LF	SF	LF	EA	EA	LF	EA	EA	LF	LF	LF	EA	EA	EA	SF		
S Cypress St: W 2nd St to W Mission Blvd																								
366	W 2nd St	812			150	5	750																	
367	W 3rd St	813																						
	Cypress St; 2nd to 3rd				335	5	1675																	
368	S Cypress St	319																						
369	S Cypress St	335																						
370	W 4th St	811																						
371	W 4th St	806	20	5	100						2					100					1		(34x14 alley approach)	
372	W Mission Blvd	885																						
373	W 2nd St	784			150	5	750									100								
374	W 3rd St	775			120	5	600																	
375	W 3rd St	784																						
376	S Cypress St	302																						
377	S Cypress St	320																						
378	W 4th St	781																						
379	W 4th St	782																			1		(33 x 13 alley approach)	
380	W Mission Blvd	785																						
	Street Total				100		3775				2					200					2			
S Cypress St: W Mission Blvd to W 7th St																								
381	W Mission Blvd	830-898																						
382	W 6th St	803																						
383	W 6th St	804																						
384	S Cypress St	655																						
385	W Mission Blvd	780																						
386	W 6th St	789																						
387	W 6th St	780																						
388	S Cypress St	644																						
389	W 7th St	799																						
	Street Total																							
	S Cypress St Total				100		3775				2					200					2			
S Rebecca St: W 2nd St to W Mission Blvd																								
390	S Rebecca St	247																						
391	S Rebecca St	251																						
392	S Rebecca St	275																						
393	S Rebecca St	291																						
394	W 3rd St	700																						
395	S Rebecca St	449																			1		(30 x 13 alley)	
396	S Rebecca St	351																						
397	W 4th St	709																						
398	W 4th St	710																						

DISTRICT 2, GROUP 3

Sidewalk Program 14/15

	District 2 Group 3		ITEM 1			ITEM 2			ITEM 3	ITEM 4	ITEM 5	ITEM 6	ITEM 7	ITEM 8	ITEM 9	ITEM 10	ITEM 11	ITEM 12	ITEM 13	ITEM 14	ITEM 15	ITEM 16	ITEM 17	Notes
			REMOVE AND RECONSTRUCT PCC SIDEWALK	EXCAVATE, GRADE, AND CONSTRUCT NEW PCC SIDEWALK	GRIND PCC SIDEWALK	REMOVE EXISTING IMPROVEMENTS AND CONSTRUCT PCC DRIVEWAY APPROACH	EXCAVATE, GRADE, AND CONSTRUCT RETAINING CURB OR SLOUGH WALL	ROOT SHAVE	REMOVE TREE	REMOVE AND RELOCATE FENCE	REMOVE AND RELOCATE EXISTING WATER METER	REMOVE AND RELOCATE EXISTING TRAFFIC SIGN OR MAIL BOX	REMOVE AND RECONSTRUCT PCC CURB	REMOVE AND RECONSTRUCT PCC CURB AND GUTTER	EXCAVATE, GRADE, AND CONSTRUCT PCC CURB AND GUTTER	REMOVE IMPROVEMENTS AND CONSTRUCT PCC CURB RAMP	INSTALL DETECTABLE WARNING DEVICE ON EXIST. CURB RAMP	REMOVE EXISTING IMPROVEMENTS AND CONSTRUCT PCC ALLEY APPROACH	REMOVE AND RECONSTRUCT PCC CROSS GUTTER					
	STREET	NEAREST ADDRESS	L (LF)	W (LF)	AREA (SF)	L (LF)	W (LF)	AREA (SF)	LF	SF	LF	EA	EA	LF	EA	EA	LF	LF	LF	EA	EA	EA	SF	
399	W Mission Blvd	711																						
400	S Rebecca St	Central Park																						
401	W 3rd St	682																						
402	S Rebecca St	310																						
403	W 4th St	687																						
404	W 4th St	684																						
405	W Mission Blvd	699																						
	Street Total																					1		

S Rebecca St: W Mission Blvd to W 9th St

406	W Mission Blvd	704																						
407	W 6th St	755																						
408	W 6th St	700																						
409	S Rebecca St	611																						
410	W 7th St	711																				1	(28 x 15 alley)	
411	W 7th St	712																						
412	S Rebecca St	747																						
413	S Rebecca St	795																						
414	W 8th St	730																						
415	S Rebecca St	833																						
416	W Mission Blvd	680																						
417	W 6th St	687																				1		
418	W 6th St	682																						
419	S Rebecca St	644																						
420	W 7th St	693																						
421	W 7th St	684																				1		
422	W 8th St	695																						
423	W 8th St	690																						
424	S Rebecca St	860																						
425	S Rebecca St	896																						
426	S Rebecca St	898																						
	Street Total																					3		
	S Rebecca St Total																					4		

S Parcels St: W 2nd St to W Mission Blvd

427	W 2nd St	590																						
428	S Parcels St	260																						
429	S Parcels St	250																						
430	W 3rd St	582																						
431	S Rebecca St	300																				1		
432	W 4th St	710																						
433	S Parcels St	401-447																						

DISTRICT 2, GROUP 3

Sidewalk Program 14/15

	District 2 Group 3		ITEM 1			ITEM 2			ITEM 3	ITEM 4	ITEM 5	ITEM 6	ITEM 7	ITEM 8	ITEM 9	ITEM 10	ITEM 11	ITEM 12	ITEM 13	ITEM 14	ITEM 15	ITEM 16	ITEM 17	Notes
			REMOVE AND RECONSTRUCT PCC SIDEWALK	EXCAVATE, GRADE, AND CONSTRUCT NEW PCC SIDEWALK	GRIND PCC SIDEWALK	REMOVE EXISTING IMPROVEMENTS AND CONSTRUCT PCC DRIVEWAY APPROACH	EXCAVATE, GRADE, AND CONSTRUCT AND CONSTRUCT RETAINING CURB OR SLOUGH WALL	ROOT SHAVE	REMOVE TREE	REMOVE AND RELOCATE FENCE	REMOVE AND RELOCATE EXISTING WATER METER	REMOVE AND RELOCATE EXISTING TRAFFIC SIGN OR MAIL BOX	REMOVE AND RECONSTRUCT PCC CURB	REMOVE AND RECONSTRUCT PCC CURB AND GUTTER	EXCAVATE, GRADE, AND CONSTRUCT PCC CURB AND GUTTER	REMOVE IMPROVEMENTS AND CONSTRUCT PCC RAMP	INSTALL DETECTABLE WARNING DEVICE ON EXIST. CURB RAMP	REMOVE EXISTING IMPROVEMENTS AND CONSTRUCT PCC ALLEY APPROACH	REMOVE AND RECONSTRUCT PCC CROSS GUTTER					
	STREET	NEAREST ADDRESS	L (LF)	W (LF)	AREA (SF)	L (LF)	W (LF)	AREA (SF)	LF	SF	LF	EA	EA	LF	EA	EA	LF	LF	LF	EA	EA	EA	SF	
434	S Parcels St	449-499																						
435	W Mission Blvd	595																				1		(15 x 30 alley)
436	S Parcels St	Central Park	25	5	125							1												
437	W 3rd St	620	5	5	25																			
438	S Parcels St	325	25	5	125							2					30							
439	W 4th St	657																						
440	W 4th St	612	15	5	75																			
441	W Mission Blvd	615	20	5	100																			
	Street Total				450							3					30					2		

S Parcels St: W Mission Blvd to W 10th St

442	W Mission Blvd	604																						
443	W 6th St	607																						
444	W 6th St	606																						
445	S Parcels St	661																						
446	W 7th St	605																						
447	W 7th St	608																						
448	S Parcels St	740	12	6	72							1												
449	S Parcels St	751	26	6	156																			
449	W 8th St	629																						
450	W 8th St	616																						
451	W 8th St	620																						
452	S Parcels St	853																						
453	W 9th St	610																						
454	S Parcels St	979																						
455	W Mission Blvd	592																						
456	S Parcels St	568																						
457	W 6th St	501-599																						
458	W 6th St	590																						
459	W 7th St	571																				1		
460	W 7th St	570																						
461	W 8th St	591																						
462	W 8th St	572																						
463	S Parcels St	753	15	5	75							1												
464	W 9th St	578	40	5	200																			
465	W 10th St	573																						
	Street Total				503							2										1		
	S Parcels St Total				953							5					30					3		

S Park Ave: W 2nd St to W Mission Blvd

466	W 2nd St	516																						
467	S Park Ave	273	10	6	60																	1		

DISTRICT 2, GROUP 3

Sidewalk Program 14/15

	District 2 Group 3		ITEM 1			ITEM 2			ITEM 3	ITEM 4	ITEM 5	ITEM 6	ITEM 7	ITEM 8	ITEM 9	ITEM 10	ITEM 11	ITEM 12	ITEM 13	ITEM 14	ITEM 15	ITEM 16	ITEM 17	Notes
			REMOVE AND RECONSTRUCT PCC SIDEWALK	EXCAVATE, GRADE, AND CONSTRUCT NEW PCC SIDEWALK	GRIND PCC SIDEWALK	REMOVE EXISTING IMPROVEMENTS AND CONSTRUCT PCC DRIVEWAY APPROACH	EXCAVATE, GRADE, AND CONSTRUCT RETAINING CURB OR SLOUGH WALL	ROOT SHAVE	REMOVE TREE	REMOVE AND RELOCATE FENCE	REMOVE AND RELOCATE EXISTING WATER METER	REMOVE AND RELOCATE EXISTING TRAFFIC SIGN OR MAIL BOX	REMOVE AND RECONSTRUCT PCC CURB	REMOVE AND RECONSTRUCT PCC CURB AND GUTTER	EXCAVATE, GRADE, AND CONSTRUCT PCC CURB AND GUTTER	REMOVE IMPROVEMENTS AND CONSTRUCT PCC CURB RAMP	INSTALL DETECTABLE WARNING DEVICE ON EXIST. CURB RAMP	REMOVE EXISTING IMPROVEMENTS AND CONSTRUCT PCC ALLEY APPROACH	REMOVE AND RECONSTRUCT PCC CROSS GUTTER					
	STREET	NEAREST ADDRESS	L (LF)	W (LF)	AREA (SF)	L (LF)	W (LF)	AREA (SF)	LF	SF	LF	EA	EA	LF	EA	EA	LF	LF	LF	EA	EA	EA	SF	
468	S Park Ave	295																						
469	S Park Ave	319																				1		34x15
470	S Park Ave	363	10	6	60																			
471	S Park Ave	401	10	6	60							1												
472	W Mission Blvd	549																				1		
473	W 2nd St	480																			1			
474	S Park Ave	252-298																				1		
475	S Park Ave	300-398	15	6	90							1												
476	W 4th St	480																						
477	S Park Ave	448-498																				1		35x15
	Street Total				270							2									1		5	

S Park Ave: W Mission Blvd to W 10th St

478	W Mission Blvd	508																						
479	S Park Ave	561																				1		35x15
480	W 6th St	590																						
481	S Park Ave	601-649																			2			
482	S Park Ave	665																				1		
483	S Park Ave	683																						
484	W 7th St	510																						
485	S Park Ave	751	16	10	160																			
486	S Park Ave	771																				1		
487	S Park Ave	791																						
488	S Park Ave	811																				1		
489	S Park Ave	855				10	6	60																
490	S Park Ave	891				70	6	420					80											Item 8 to be removed/relocated
491	W 9th St	510																						
492	S Park Ave	981																						
493	S Park Ave	Police Dep.																						
494	S Park Ave	600																						
495	W 7th St	367-499																						
496	S Park Ave	P.Health																						
497	S Park Ave	816																						
498	S Park Ave	866																				1		
499	S Park Ave	890																						
500	W 9th St	486																						
501	S Park Ave	980																				2	2	35x15
502	S Park Ave	982																						
	Street Total				160			480					80								2	2	7	
	S Park Ave Total				430			480				2	80								3	2	12	

S Gordon St: W Mission Blvd to End

DISTRICT 2, GROUP 3

Sidewalk Program 14/15

	District 2 Group 3		ITEM 1			ITEM 2			ITEM 3	ITEM 4	ITEM 5	ITEM 6	ITEM 7	ITEM 8	ITEM 9	ITEM 10	ITEM 11	ITEM 12	ITEM 13	ITEM 14	ITEM 15	ITEM 16	ITEM 17	Notes
			REMOVE AND RECONSTRUCT PCC SIDEWALK	EXCAVATE, GRADE, AND CONSTRUCT NEW PCC SIDEWALK	GRIND PCC SIDEWALK	REMOVE EXISTING IMPROVEMENTS AND CONSTRUCT PCC DRIVEWAY APPROACH	EXCAVATE, GRADE, AND CONSTRUCT RETAINING CURB OR SLOUGH WALL	ROOT SHAVE	REMOVE TREE	REMOVE AND RELOCATE FENCE	REMOVE AND RELOCATE EXISTING WATER METER	REMOVE AND RELOCATE EXISTING TRAFFIC SIGN OR MAIL BOX	REMOVE AND RECONSTRUCT PCC CURB	REMOVE AND RECONSTRUCT PCC CURB AND GUTTER	EXCAVATE, GRADE, AND CONSTRUCT PCC CURB AND GUTTER	REMOVE IMPROVEMENTS AND CONSTRUCT PCC CURB RAMP	INSTALL DETECTABLE WARNING DEVICE ON EXIST. CURB RAMP	REMOVE EXISTING IMPROVEMENTS AND CONSTRUCT PCC ALLEY APPROACH	REMOVE AND RECONSTRUCT PCC CROSS GUTTER					
	STREET	NEAREST ADDRESS	L (LF)	W (LF)	AREA (SF)	L (LF)	W (LF)	AREA (SF)	LF	SF	LF	EA	EA	LF	EA	EA	LF	LF	LF	EA	EA	EA	SF	
503	W Mission Blvd	435																						
504	W 4th St	408																						
505	W 3rd St	401-499																						
506	S Gordon St	249-271																				2		
507	S Gordon St	225-247																						
508	S Gordon St	201-223																						
509	W Mission Blvd	399																						
510	S Gordon St	400-448																						
511	S Gordon St	386	6	10	60																			
512	S Gordon St	360																						
513	W 3rd St	301-399	45	6	270																			
514	S Gordon St	252-274	5	12	60																			
515	S Gordon St	228-250																						
516	S Gordon St	200-226																						
	Street Total				390																	2		

S Gordon St: W 8th St to W 10th St

517	S Gordon St	809	30	5	150																			
518	S Gordon St	837																				1		
519	S Gordon St	863	10	5	50																			
520	W 9th St	405																						
521	S Gordon St	907				110	5	550												2			1	
522	S Gordon St	985																						
523	S Gordon St	991				60	5	300																
524	W 8th St	360	40	5	200																			
525	S Gordon St	862																					1	
526	W 9th St	378				110	5	550																
527	S Gordon St	982																					1	
	Street Total				400			1400													2		4	
	S Gordon St Total				790			1400													2		6	

S Main St: W 2nd St to W Mission Blvd

528	W 2nd on Main St	300	14	10	140						3						20							(Located on Main st) Colored pcc
529	S Main St	201-299																						
530	W 3rd St	301-399																						
531	W 3rd St	398																						
532	S Main St	375																						
533	S Main St	401	18	5	90						2												1	
534	W Mission Blvd on Main St	301	40	8	320						1													Decorative pea gravel pcc
535	W 2nd St	296																						
536	S Main St	226																						
537	S Main St	240	13	12	156																			

DISTRICT 2, GROUP 3

Sidewalk Program 14/15

ITEM 1	ITEM 2			ITEM 3	ITEM 4	ITEM 5	ITEM 6	ITEM 7	ITEM 8	ITEM 9	ITEM 10	ITEM 11	ITEM 12	ITEM 13	ITEM 14	ITEM 15	ITEM 16	ITEM 17	Notes				
	REMOVE AND RECONSTRUCT PCC SIDEWALK	EXCAVATE, GRADE, AND CONSTRUCT NEW PCC SIDEWALK	GRIND PCC SIDEWALK																	REMOVE EXISTING IMPROVEMENTS AND CONSTRUCT PCC DRIVEWAY APPROACH	EXCAVATE, GRADE, AND CONSTRUCT RETAINING CURB OR SLOUGH WALL	ROOT SHAVE	REMOVE TREE
STREET	NEAREST ADDRESS	L (LF)	W (LF)	AREA (SF)	L (LF)	W (LF)	AREA (SF)	LF	SF	LF	EA	EA	LF	EA	EA	LF	LF	LF	EA	EA	EA	SF	
538	S Main St	252	20	12	240																	1	
539	S Main St	256																					
540	W 3rd St on Main St	280	20	12	240						2											1	
541	W 4th St	281																					
542	S Main St	400-450																					
543	S Main St	452-498																					
	Street Total				1186						8						20					3	

S Main St: W Mission Blvd to W 7th St

544	W Mission Blvd	350																					
545	W Mission Blvd	590																					
546	S Main St	500-598																					
547	Civic Center Plaza	400																					
	Street Total																						

S Main St: W 8th St to W 10th St

548	W 8th St	330	100	5	500						3												
549	S Main St	841	5	5	25																		
550	S Main St	867																					
551	S Main St	871																				1	
552	S Main St	905																					
553	S Main St	935																					
554	S Main St	947																				2	
555	S Main St	981																					
556	S Main St	991	15	5	75						1					10							
557	W 10th St	283																					
558	S Main St	982																					
559	W 9th St	288																				1	
560	W 9th St	287																					
561	S Main St	800-850																					
	Street Total				600						4					10						3	
	S Main St Total				1786						12					10	20					6	

S Thomas St: W 2nd St to W 4th St

562	W 2nd St	200	15	10	150																		
563	S Thomas St	261	15	10	150																		
564	S Thomas St	269	15	10	150						3												
565	S Thomas St	281	15	10	150																		
566	W 3rd St	103	15	10	150																		
567	S Thomas St	301-349	10	10	100				10							40					4		Grind lip
568	S Thomas St	351																					
569	S Thomas St	395	5	10	50											60							
570	S Thomas St	W.University	8	8	64																		

DISTRICT 2, GROUP 3

Sidewalk Program 14/15

	District 2 Group 3		ITEM 1			ITEM 2			ITEM 3	ITEM 4	ITEM 5	ITEM 6	ITEM 7	ITEM 8	ITEM 9	ITEM 10	ITEM 11	ITEM 12	ITEM 13	ITEM 14	ITEM 15	ITEM 16	ITEM 17	Notes
			REMOVE AND RECONSTRUCT PCC SIDEWALK	EXCAVATE, GRADE, AND CONSTRUCT NEW PCC SIDEWALK	GRIND PCC SIDEWALK	REMOVE EXISTING IMPROVEMENTS AND CONSTRUCT PCC DRIVEWAY APPROACH	EXCAVATE, GRADE, AND CONSTRUCT AND CONSTRUCT RETAINING CURB OR SLOUGH WALL	ROOT SHAVE	REMOVE TREE	REMOVE AND RELOCATE FENCE	REMOVE AND RELOCATE EXISTING WATER METER	REMOVE AND RELOCATE EXISTING TRAFFIC SIGN OR MAIL BOX	REMOVE AND RECONSTRUCT PCC CURB	REMOVE AND RECONSTRUCT PCC CURB AND GUTTER	EXCAVATE, GRADE, AND CONSTRUCT PCC CURB AND GUTTER	REMOVE IMPROVEMENTS AND CONSTRUCT PCC CURB RAMP	INSTALL DETECTABLE WARNING DEVICE ON EXIST. CURB RAMP	REMOVE EXISTING IMPROVEMENTS AND CONSTRUCT PCC ALLEY APPROACH	REMOVE AND RECONSTRUCT PCC CROSS GUTTER					
	STREET	NEAREST ADDRESS	L (LF)	W (LF)	AREA (SF)	L (LF)	W (LF)	AREA (SF)	LF	SF	LF	EA	EA	LF	EA	EA	LF	LF	LF	EA	EA	EA	SF	
571	W 3rd St	184																						
572	S Thomas St	310																						
573	S Thomas St	320																						
574	S Thomas St	330																						
575	S Thomas St	342																						
576	S Thomas St	340																						
577	S Thomas St	390																						
578	S Thomas St	386																						
	Street Total				964				10			3					100				4			

S Thomas St: W 7th St to W 10th St

579	S Thomas St	C.Parking																						
580	W 8th St	210																		2		1		
581	S Thomas St	885																				1		
582	W 9th St	210				20	5	100		280							90					1		Located on Thomas
583	S Thomas St	981																				1		
584	S Thomas St	987																						
585	S Thomas St	700-798																				1		
586	S Thomas St	876	100	5	500																			
587	S Thomas St	888	10	5	50																			
588	S Thomas St	910								150							40							8" curb
589	S Thomas St	940															70							
590	S Thomas St	964															70							
591	S Thomas St	984															70							
	Street Total				550			100		430							340			2		5		
	S Thomas St Total				1514			100	10	430		3					440			2	4	5		

S Garey Ave: W 2nd St to W Mission Blvd

592	W 2nd St	100	10	5	50																2			
593	S Garey Ave	301																						
594	S Garey Ave	333	10	5	50																			
595	S Garey Ave	341																						
596	S Garey Ave	345																						
597	S Garey Ave	355																				2		
598	W Mission Blvd	101	10	5	50																3			
	Street Total				150																3	4		

S Garey Ave: W Mission Blvd to W 10th St

599	S Garey Ave	686	20	5	100																			
600	S Garey Ave	625	25	16	400						2													
601	S Garey Ave	636	10	5	50																			
602	S Garey Ave	805	40	5	200																			
603	S Garey Ave	883																			2			

DISTRICT 2, GROUP 3

Sidewalk Program 14/15

	District 2 Group 3		ITEM 1			ITEM 2			ITEM 3	ITEM 4	ITEM 5	ITEM 6	ITEM 7	ITEM 8	ITEM 9	ITEM 10	ITEM 11	ITEM 12	ITEM 13	ITEM 14	ITEM 15	ITEM 16	ITEM 17	Notes
			REMOVE AND RECONSTRUCT PCC SIDEWALK			EXCAVATE, GRADE, AND CONSTRUCT NEW PCC SIDEWALK			GRIND PCC SIDEWALK	REMOVE EXISTING IMPROVEMENTS AND CONSTRUCT PCC DRIVEWAY APPROACH	EXCAVATE, GRADE, AND CONSTRUCT RETAINING CURBOR SLOUGH WALL	ROOT SHAVE	REMOVE TREE	REMOVE AND RELOCATE FENCE	REMOVE AND RELOCATE EXISTING WATER METER	REMOVE AND RELOCATE EXISTING TRAFFIC SIGN OR MAIL BOX	REMOVE AND RECONSTRUCT PCC CURB	REMOVE AND RECONSTRUCT PCC CURB AND GUTTER	EXCAVATE, GRADE, AND CONSTRUCT PCC CURB AND GUTTER	REMOVE IMPROVEMENTS AND CONSTRUCT PCC CURB RAMP	INSTALL DETECTABLE WARNING DEVICE ON EXIST. CURB RAMP	REMOVE EXISTING IMPROVEMENTS AND CONSTRUCT PCC ALLEY APPROACH	REMOVE AND RECONSTRUCT PCC CROSS GUTTER	
	STREET	NEAREST ADDRESS	L (LF)	W (LF)	AREA (SF)	L (LF)	W (LF)	AREA (SF)	LF	SF	LF	EA	EA	LF	EA	EA	LF	LF	LF	EA	EA	EA	SF	
604	S Garey Ave	915																						
605	S Garey Ave	949																						
606	S Garey Ave	School Office	35	5	175																			
607	S Garey Ave	975																						
608	S Garey Ave	977																						
609	S Garey Ave	987	25	7	175																			
610	S Garey Ave	987	16	9	144																			
611	S Garey Ave	987	15	8	120																			
612	S Garey Ave	958-988	8	7	56																			
613	S Garey Ave	958-988	10	8	80																			
614	S Garey Ave	958-988	10	3	30							3												
	Street Total				1530							5								2				
	S Garey Ave Total				1680							5								5	4			

DISTRICT 2, GROUP 4
Sidewalk Program 14/15

	District 2 Group 4		ITEM 1			ITEM 2			ITEM 3	ITEM 4	ITEM 5	ITEM 6	ITEM 7	ITEM 8	ITEM 9	ITEM 10	ITEM 11	ITEM 12	ITEM 13	ITEM 14	ITEM 15	ITEM 16	ITEM 17	Notes
			REMOVE AND RECONSTRUCT PCC SIDEWALK	EXCAVATE, GRADE, AND CONSTRUCT NEW PCC SIDEWALK	GRIND PCC SIDEWALK	REMOVE EXISTING IMPROVEMENTS AND CONSTRUCT PCC DRIVEWAY APPROACH	EXCAVATE, GRADE, AND CONSTRUCT RETAINING CURB OR SLOUGH WALL	ROOT SHAVE	REMOVE TREE	REMOVE AND RELOCATE FENCE	REMOVE AND RELOCATE EXISTING WATER METER	REMOVE AND RELOCATE EXISTING TRAFFIC SIGN OR MAIL BOX	REMOVE AND RECONSTRUCT PCC CURB	REMOVE AND RECONSTRUCT PCC CURB AND GUTTER	EXCAVATE, GRADE, AND CONSTRUCT PCC CURB AND GUTTER	REMOVE IMPROVEMENTS AND CONSTRUCT PCC CURB RAMP	INSTALL DETECTABLE WARNING DEVICE ON EXIST. CURB RAMP	REMOVE EXISTING IMPROVEMENTS AND CONSTRUCT PCC ALLEY APPROACH	REMOVE AND RECONSTRUCT PCC CROSS GUTTER					
	STREET	NEAREST ADDRESS	L (LF)	W (LF)	AREA (SF)	L (LF)	W (LF)	AREA (SF)	SF	LF	EA	EA	LF	EA	EA	LF	LF	LF	EA	EA	EA	SF		
36	6th St	1131							25														WM @ DWY NEEDS A TRAFFIC STEEL COVER	
37	6th St	1185	12	6	72																			
38	6th St	1206	20	5	100						1													
39	6th St	1207	20	5	100						1													
40	6th St	1214	22	5	110						1													
41	6th St	1266	20	5	100						1													
42	6th St	1287	40	5	200						1													
43	6th St	1296																						
44	6th St	803	20	5	100																		LOCATED OFF WHITE AVE	
45	6th St	1101																			1			
Street Total			154	36	782	0	0	0	0	25	0	5	0	0	0	0	0	0	0	0	1	0	0	

4th St: White Ave to Buena Vista

46	4th St	1250	15	5	75																		
47	4th St	1258	40	5	200						1												
48	4th St	1253	20	5	100						1												
49	4th St	1230														10							
50	4th St	1227	15	5	75																		
51	4th St	1211	10	5	50						1												
52	4th St	1153	35	5	175						1												
53	4th St	1175	15	5	75						1												
54	4th St	1125	5	5	25																		
55	Hamilton	401	10	5	50																		
56	4th St	1072	30	5	150				160														
57	4th St	1060	10	5	50																		
58	4th St	1032	10	5	50																		
59	4th St	1022	40	5	200						1												
60	4th St	1014	15	5	75																		
61	4th St	1035							150														
62	4th St	1043							150														
63	4th St	1055	15	5	75																		
64	Huntington St	397							150														
65	4th St	994							5														
66	4th St	986	25	5	125				120		1												
67	4th St	967	5	5	25						1												
68	4th/White																				4		
69	4th St	933	5	5	25																		
70	4th St	929	5	5	25				120														
71	4th St	925	15	5	75						1												
72	4th St	928	3	5	15											10							
73	4th St	952							5														
74	4th St	1096																		1			
75	4th St	1095																		1			
76	4th St	994																			1		
77	4th St	995				100	5	500		150										1			
78	4th St	1004																		1			
Street Total			343	105	1715	100	5	500	10	1000	0	9	0	0	0	0	20	0	4	5	0	0	

Mission St: Oak Ave. to Huntington St.

DISTRICT 2, GROUP 4
Sidewalk Program 14/15

	District 2 Group 4		ITEM 1			ITEM 2			ITEM 3	ITEM 4	ITEM 5	ITEM 6	ITEM 7	ITEM 8	ITEM 9	ITEM 10	ITEM 11	ITEM 12	ITEM 13	ITEM 14	ITEM 15	ITEM 16	ITEM 17	Notes	
			REMOVE AND RECONSTRUCT PCC SIDEWALK	EXCAVATE, GRADE, AND CONSTRUCT NEW PCC SIDEWALK	GRIND PCC SIDEWALK	REMOVE EXISTING IMPROVEMENTS AND CONSTRUCT PCC DRIVEWAY APPROACH	EXCAVATE, GRADE, AND CONSTRUCT RETAINING CURB OR SLOUGH WALL	ROOT SHAVE	REMOVE TREE	REMOVE AND RELOCATE FENCE	REMOVE AND RELOCATE EXISTING WATER METER	REMOVE AND RELOCATE EXISTING TRAFFIC SIGN OR MAIL BOX	REMOVE AND RECONSTRUCT PCC CURB	REMOVE AND RECONSTRUCT PCC CURB AND GUTTER	EXCAVATE, GRADE, AND CONSTRUCT PCC CURB AND GUTTER	REMOVE IMPROVEMENTS AND CONSTRUCT PCC CURB RAMP	INSTALL DETECTABLE WARNING DEVICE ON EXIST. CURB RAMP	REMOVE EXISTING IMPROVEMENTS AND CONSTRUCT PCC ALLEY APPROACH	REMOVE AND RECONSTRUCT PCC CROSS GUTTER						
	STREET	NEAREST ADDRESS	L (LF)	W (LF)	AREA (SF)	L (LF)	W (LF)	AREA (SF)	SF	LF	EA	EA	LF	EA	EA	LF	LF	LF	EA	EA	EA	SF			
79	Mission Blvd	1146	10	5	50																				
80	Mission Blvd	1147	5	5	25																				
81	Mission Blvd	1175	15	5	75																				
82	Mission Blvd	1245														10								6'/18"	
83	Mission Blvd	1235	8	5	40																				
84	Mission Blvd	1329	25	5	125						1														
85	Mission Blvd	1280	20	5	100						1														
86	Mission Blvd	1162	10	6	60																				
87	Mission Blvd	1110	10	6	60																				
88	Mission Blvd	1062	5	5	25																				
89	Mission Blvd	1097	10	10	100																				
90	Mission Blvd	1205																							
91	Mission Blvd	1187	15	10	150																				
92	Mission Blvd	1204																							
93	Mission Blvd	1186																							
94	Mission Blvd	1105	5	5	25																				
95	Mission Blvd	995																							
96	Mission Blvd	1013																							
Street Total			128	67	785	0	0	0	0	0	0	2	0	0	0	0	10	0	0	0	0	6	0	0	

Oak Ave: 6th St. to 8th St.

97	Oak St	625				155	5	775				1	1							1					Check ROW
98	Oak St	624				51	5	255																	Check ROW
99	Oak St	646				50	5	250																	Check ROW
100	Oak St	647				55	5	275				1													Check ROW
101	Oak St	669				50	5	250				1													Check ROW
102	Oak St	691				45	5	225																	Check ROW
103	Oak St	711				45	5	225																	Check ROW
104	Oak St	733				40	5	200				1													Check ROW
105	Oak St	755				50	5	250																	Check ROW
106	Oak St	771				45	5	225																	Check ROW
107	Oak St	793				38	5	190																	Check ROW
108	Oak St	782				50	5	250																	Check ROW
109	Oak St	764				38	5	190																	Check ROW
110	Oak St	746				42	5	210																	Check ROW
111	Oak St	728				46	5	230																	Check ROW
112	Oak St	710				32	5	160																	Check ROW
113	Oak St	690				50	5	250																	Check ROW
114	Oak St	668				38	5	190				1													Check ROW
115	Oak/1st																			2					
116	Oak/2nd																				4				
117	Oak/3rd					220	6	1320													2				
118	Oak/Mission																				2				
Street Total			0	0	0	1140	96	5920	0	0	0	0	5	1	0	0	0	0	0	3	8	0	0		

2nd St: White St. to Oak Ave.

119	2nd St	1479	15	6	90																				
120	2nd St	1598				65	6	390																	
121	2nd St	1537				40	6	240																	
122	2nd St	1580				65	5	325	120																
123	2nd St	1573				100	6	600				1													
124	2nd St	1406	25	6	150						1														
125	2nd St	1371																							

DISTRICT 2, GROUP 4
Sidewalk Program 14/15

ITEM 1	ITEM 2			ITEM 3	ITEM 4	ITEM 5	ITEM 6	ITEM 7	ITEM 8	ITEM 9	ITEM 10	ITEM 11	ITEM 12	ITEM 13	ITEM 14	ITEM 15	ITEM 16	ITEM 17	Notes				
	REMOVE AND RECONSTRUCT PCC SIDEWALK	EXCAVATE, GRADE, AND CONSTRUCT NEW PCC SIDEWALK			GRIND PCC SIDEWALK	REMOVE EXISTING IMPROVEMENTS AND CONSTRUCT PCC DRIVEWAY APPROACH	EXCAVATE, GRADE, AND CONSTRUCT RETAINING CURB OR SLOUGH WALL	ROOT SHAVE	REMOVE TREE	REMOVE AND RELOCATE FENCE	REMOVE AND RELOCATE EXISTING WATER METER	REMOVE AND RELOCATE EXISTING TRAFFIC SIGN OR MAIL BOX	REMOVE AND RECONSTRUCT PCC CURB	REMOVE AND RECONSTRUCT PCC CURB AND GUTTER	EXCAVATE, GRADE, AND CONSTRUCT PCC CURB AND GUTTER	REMOVE IMPROVEMENTS AND CONSTRUCT PCC CURB RAMP	INSTALL DETECTABLE WARNING DEVICE ON EXIST. CURB RAMP	REMOVE EXISTING IMPROVEMENTS AND CONSTRUCT PCC ALLEY APPROACH		REMOVE AND RECONSTRUCT PCC CROSS GUTTER			
STREET	NEAREST ADDRESS	L (LF)	W (LF)	AREA (SF)	L (LF)	W (LF)	AREA (SF)		SF	LF	EA	EA	LF	EA	EA	LF	LF	LF	EA	EA	EA	SF	
126	2nd St	1264	5	5	25									15								6"/18	
127	2nd St	1245	35	5	175								20									6"	
128	2nd St	1287	35	5	175																		
129	2nd St	1225	5	5	25								20									6"	
130	2nd St	1078							144				45									6"	
131	2nd St	1040	60	5	300																		
132	2nd St	1030							250														
133	2nd St	1022	8	5	40					1													
134	2nd St	1010	25	5	125	100	5	500		1						1							
135	2nd St	971	15	5	75																		
136	2nd St	980												15								6"	
137	2nd St	964												15								6"	
138	White Ave/2nd St																		4				
139	2nd St	992				95	5	475		150						1							
140	2nd St	1003																		1			
141	2nd St	999				100	5	500			1									1			
142	2nd St	1293				64	5	320												1	1		
143	2nd St	1305														1							
144	2nd St	1304														1							
145	2nd St	1290				63	6	378								1							
146	2nd St	1205																					
147	2nd St	1106	45	5	225								15							1		6"	
148	2nd St	1093							10											1			
149	2nd St	1084																		1			
150	2nd St	1205														1							
151	2nd St	1202														1							
152	2nd St	1192														1							
153	2nd St	1213				90	4	360															
154	2nd St	1193				95	4	380															
155	2nd St	next door to 1193				85	4	340															
Street Total			273	57	1405	962	61	4808	10	784	0	3	2	0	0	0	100	45	0	9	9	1	0

3rd St: White Ave. to Hamilton Blvd.

156	White Ave/3rd St																			4			
157	3rd St	903	10	5	50																		
158	3rd St	956												5								6"	
159	3rd St	995				62	5	310			1									1		Remove fence, length not specified; Check ROW for new S/W	
160	3rd St	1001																		1			
161	3rd St	994																		1			
162	3rd St	1002																		1			
163	3rd St	1094																		1			
164	3rd St	1095																		1			
165	3rd St	1100																		1			
166	Buena Vista	252																		1		NE Corner	
167	3rd St	240	10	5	50																		
168	3rd St	1196																		1			
169	3rd St	1195																		1			
170	3rd St	1296																		1			
171	3rd St/ Buena Vista	Empty Lot														1							
Street Total			20	10	100	62	5	310	0	0	0	0	0	0	0	0	5	0	0	1	15	0	0

White St: 2nd St. to 6th St.

172	White/6th St																			2		
-----	--------------	--	--	--	--	--	--	--	--	--	--	--	--	--	--	--	--	--	--	---	--	--

DISTRICT 2, GROUP 4
Sidewalk Program 14/15

ITEM 1	ITEM 2			ITEM 3	ITEM 4	ITEM 5	ITEM 6	ITEM 7	ITEM 8	ITEM 9	ITEM 10	ITEM 11	ITEM 12	ITEM 13	ITEM 14	ITEM 15	ITEM 16	ITEM 17	Notes				
	REMOVE AND RECONSTRUCT PCC SIDEWALK	EXCAVATE, GRADE, AND CONSTRUCT NEW PCC SIDEWALK			GRIND PCC SIDEWALK	REMOVE EXISTING IMPROVEMENTS AND CONSTRUCT PCC DRIVEWAY APPROACH	EXCAVATE, GRADE, AND CONSTRUCT RETAINING CURB OR SLOUGH WALL	ROOT SHAVE	REMOVE TREE	REMOVE AND RELOCATE FENCE	REMOVE AND RELOCATE EXISTING WATER METER	REMOVE AND RELOCATE EXISTING TRAFFIC SIGN OR MAIL BOX	REMOVE AND RECONSTRUCT PCC CURB	REMOVE AND RECONSTRUCT PCC CURB AND GUTTER	EXCAVATE, GRADE, AND CONSTRUCT PCC CURB AND GUTTER	REMOVE IMPROVEMENTS AND CONSTRUCT PCC CURB RAMP	INSTALL DETECTABLE WARNING DEVICE ON EXIST. CURB RAMP	REMOVE EXISTING IMPROVEMENTS AND CONSTRUCT PCC ALLEY APPROACH		REMOVE AND RECONSTRUCT PCC CROSS GUTTER			
STREET	NEAREST ADDRESS	L (LF)	W (LF)	AREA (SF)	L (LF)	W (LF)	AREA (SF)		SF	LF	EA	EA	LF	EA	EA	LF	LF	LF	EA	EA	EA	SF	
173	White	595	5	5	25																		
174	White	675	5	5	25																		
175	White/2nd																						
Street Total			10	10	50	0	0	0	0	0	0	0	0	0	0	0	0	0	0	0	0	0	0

1st St: Oak Ave. to Myrtle Ave.

176	1st St	1312	5	5																			
177	1st St	1282																					
178	1st St	1182				75	5																
179	Myrtle (off 1st)	115				55	5																
180	1st St	1228				25	5		60														
181	1st St	1232	20	5					60														
Street Total			25	10	0	155	15	0	0	120	0	0	0	0	0	0	0	0	0	0	0	0	0

Hamilton Blvd: Railroad Tracks to 8th St.

182	Hamilton/9th St																						
183	Hamilton	890	15	5	75																		
184	Hamilton	848							220														
185	Hamilton	836							220														
186	Hamilton/8th St																						
187	Hamilton	710	2	6	12																		
188	Hamilton	614	7	8	56																		
189	Hamilton	600							70														
190	Hamilton	580	5	10	50				216														
191	Mission	1094							180														
192	Mission/Hamilton																						
193	Hamilton	395	5	5	25																		
194	Hamilton	401	5	5	25																		
195	Hamilton	297																					
196	Hamilton	163																					
197	1st/Hamilton																						
198	Hamilton	237							180														
199	Hamilton	251	5	5	25																		
200	Hamilton	297																					
201	Hamilton	615																					
202	Hamilton	643	3	8	24																		
203	7th/Hamilton																						
204	Hamilton	787	15	5	75																		
205	Hamilton	121				300	5	1500															
206	Hamilton	675				60	5	300															
Street Total			62	57	367	360	10	1800	0	1086	0	2	0	0	2	1	0	1	0	1	21	0	0

Buena Vista: 2nd St. to 8th St.

207	Buena Vista	247				90	5	450															
208	Buena Vista/Mission																						
209	Buena Vista/6th																						
210	Buena Vista/8th																						
211	Buena Vista	784	3	6	18																		
212	Buena Vista	700																					
213	Buena Vista	694																					
214	Buena Vista (Mission to 3rd)					200	6	1200															
215	Buena Vista	370																					
216	Buena Vista	252																					

DISTRICT 2, GROUP 4
Sidewalk Program 14/15

		ITEM 1			ITEM 2			ITEM 3	ITEM 4	ITEM 5	ITEM 6	ITEM 7	ITEM 8	ITEM 9	ITEM 10	ITEM 11	ITEM 12	ITEM 13	ITEM 14	ITEM 15	ITEM 16	ITEM 17	Notes
District 2 Group 4		REMOVE AND RECONSTRUCT PCC SIDEWALK			EXCAVATE, GRADE, AND CONSTRUCT NEW PCC SIDEWALK			GRIND PCC SIDEWALK	REMOVE EXISTING IMPROVEMENTS AND CONSTRUCT PCC DRIVEWAY APPROACH	EXCAVATE, GRADE, AND CONSTRUCT RETAINING CURB OR SLOUGH WALL	ROOT SHAVE	REMOVE TREE	REMOVE AND RELOCATE FENCE	REMOVE AND RELOCATE EXISTING WATER METER	REMOVE AND RELOCATE EXISTING TRAFFIC SIGN OR MAIL BOX	REMOVE AND RECONSTRUCT PCC CURB	REMOVE AND RECONSTRUCT PCC CURB AND GUTTER	EXCAVATE, GRADE, AND CONSTRUCT PCC CURB AND GUTTER	REMOVE IMPROVEMENTS AND CONSTRUCT PCC CURB RAMP	INSTALL DETECTABLE WARNING DEVICE ON EXIST. CURB RAMP	REMOVE EXISTING IMPROVEMENTS AND CONSTRUCT PCC ALLEY APPROACH	REMOVE AND RECONSTRUCT PCC CROSS GUTTER	
STREET	NEAREST ADDRESS	L (LF)	W (LF)	AREA (SF)	L (LF)	W (LF)	AREA (SF)		SF	LF	EA	EA	LF	EA	EA	LF	LF	LF	EA	EA	EA	SF	
Street Total		3	6	18	290	11	1650	0	0	0	0	0	0	1	0	0	0	0	6	9	0	0	

Huntington St: Railroad Tracks to 4th St.

217	Huntington St.	232			38	5	190															
218	Huntington St.	110																	1			
219	Huntington St.	111																	1			
220	Huntington St.	397																	1			
Street Total		0	0	0	38	5	190	0	0	0	0	0	0	0	0	0	0	0	3	0	0	0

Myrtle St: 1st St. to 8th St.

221	Myrtle	287																	1			
222	Myrtle	307																	1			
223	Myrtle	115			90	4	360												2			Remove Brushes
224	Myrtle	707						90														
225	Myrtle	755						60														
Street Total		0	0	0	90	4	360	0	150	0	0	0	0	0	0	0	0	0	2	2	0	0

DISTRICT 2, GROUP 5
Sidewalk Program 14/15

District 2 Group 5		ITEM 1			ITEM 2			ITEM 3	ITEM 4	ITEM 5	ITEM 6	ITEM 7	ITEM 8	ITEM 11	ITEM 12	ITEM 13	ITEM 14	ITEM 15	ITEM 16	ITEM 17	Notes
		REMOVE AND RECONSTRUCT PCC SIDEWALK	EXCAVATE, GRADE, AND CONSTRUCT NEW PCC SIDEWALK		GRIND PCC SIDEWALK	REMOVE EXISTING IMPROVEMENTS AND CONSTRUCT PCC DRIVEWAY APPROACH	EXCAVATE, GRADE, AND CONSTRUCT RETAINING CURB OR SLOUGH WALL	ROOT SHAVE	REMOVE TREE	REMOVE AND RELOCATE FENCE	REMOVE AND RECONSTRUCT PCC CURB	REMOVE AND RECONSTRUCT PCC CURB AND GUTTER	EXCAVATE, GRADE, AND CONSTRUCT PCC CURB AND GUTTER	REMOVE IMPROVEMENTS AND CONSTRUCT PCC CURB RAMP	INSTALL DETECTABLE WARNING DEVICE ON EXIST. CURB RAMP	REMOVE EXISTING IMPROVEMENTS AND CONSTRUCT PCC ALLEY APPROACH	REMOVE AND RECONSTRUCT PCC CROSS GUTTER				
STREET	NEAREST ADDRESS	L (LF)	W (LF)	AREA (SF)	L (LF)	W (LF)	AREA (SF)	LF	SF	LF	EA	EA	LF	LF	LF	EA	EA	EA	SF		
UNIT PRICE				\$ 7.00			\$ 7.00	\$ 5.00	\$ 12.00	\$ 30.00	\$ 100.00	\$ 800.00	\$ 35.00	\$ 35.00	\$ 50.00	\$ 80.00	\$ 2,800.00	\$ 500.00	\$ 4,000.00	\$ 30.00	
QUANTITIES				16,219			3,050	383	760	150	-	61	300	230	200	-	6	28	5	-	
UNIT COST				\$ 113,533.00			\$ 21,350.00	\$ 1,915.00	\$ 9,120.00	\$ 4,500.00	\$ -	\$ 48,800.00	\$ 10,500.00	\$ 8,050.00	\$ 10,000.00	\$ -	\$ 16,800.00	\$ 14,000.00	\$ 20,000.00	\$ -	
TOTAL COST	\$			274,068.00																	

PHILLIPS BLVD. - DUDLEY TO GAREY AVENUE

PHILLIPS	1575	20	4	80																	
PHILLIPS	1515	10	4	40																	
PHILLIPS	N/W CORNER DUDLEY																1				
PHILLIPS	S/E CORNER DUDLEY	20	4	80													1				
PHILLIPS	1110	20	5	100																	
PHILLIPS	1076	15	10	150																	
PHILLIPS	WATERS AVENUE																				2
PHILLIPS	HUNTINGTON AVENUE																1	1			
PHILLIPS	940	3	5	15																	WMB
PHILLIPS	940	10	5	50																	
PHILLIPS	PARK AVENUE																	4			
PHILLIPS	566	3	5	15																	WMB
PHILLIPS	300	6	5	30																	SCE
W PHILLIPS	344	10	5	50																	
PHILLIPS	MADISON ELEMENTARY																2				AT CROSSWALKS
PHILLIPS	294	10	5	50																	SCE
PHILLIPS	275	10	5	50																	
PHILLIPS	N/W CORNER GAREY	12	5	60													1				PLANTERS
PHILLIPS	275				50	5	250	5													
PHILLIPS	701				200	5	1000			150		1	300								RELOCATE FENCE/WMB, REBECCA/PHILLIPS ON PHILLIPS
PHILLIPS	1057	6	5	30																	SCE
PHILLIPS	NE CORNER HAMILTON								100									2			
PHILLIPS	1181	10	5	50								1									
PHILLIPS	1193							5													
PHILLIPS	1249	3	2	6																	
PHILLIPS	E/O BUENA VISTA	20	5	100								1									
PHILLIPS	BUENA VISTA																	2			
PHILLIPS	1355							5													
PHILLIPS	1357	10	4	40																	
PHILLIPS	1423			0				5													
PHILLIPS	1453	30	5	150								2									
PHILLIPS	HANSEN																		1		
Street Total				1146	250	10	1250	20	100	150		5	300				6	12			

HAMILTON BLVD. - LEXINGTON AVENUE TO PHILLIPS BLVD.

HAMILTON	1892	40	5	200				15				2									
HAMILTON	1856	20	5	100																	
HAMILTON	1848	15	5	75								1									
HAMILTON	1768	20	5	100																	
HAMILTON	1752	30	5	150								2		50							STREET CONC REPAIR 500 SF
HAMILTON	1720	20	5	100								1									TRIM TREE
HAMILTON	1696											1		40							TREE(PINE)
HAMILTON	S/E CORNER FREEMONT	50	5	250										10							
HAMILTON	1680	15	5	75								1									

DISTRICT 2, GROUP 5
Sidewalk Program 14/15

District 2 Group 5		ITEM 1			ITEM 2			ITEM 3	ITEM 4	ITEM 5	ITEM 6	ITEM 7	ITEM 8	ITEM 11	ITEM 12	ITEM 13	ITEM 14	ITEM 15	ITEM 16	ITEM 17	Notes
		REMOVE AND RECONSTRUCT PCC SIDEWALK	EXCAVATE, GRADE, AND CONSTRUCT NEW PCC SIDEWALK		GRIND PCC SIDEWALK	REMOVE EXISTING IMPROVEMENTS AND CONSTRUCT PCC DRIVEWAY APPROACH	EXCAVATE, GRADE, AND CONSTRUCT RETAINING CURB OR SLOUGH WALL	ROOT SHAVE	REMOVE TREE	REMOVE AND RELOCATE FENCE	REMOVE AND RECONSTRUCT PCC CURB	REMOVE AND RECONSTRUCT PCC CURB AND GUTTER	EXCAVATE, GRADE, AND CONSTRUCT PCC CURB AND GUTTER	REMOVE IMPROVEMENTS AND CONSTRUCT PCC CURB RAMP	INSTALL DETECTABLE WARNING DEVICE ON EXIST. CURB RAMP	REMOVE EXISTING IMPROVEMENTS AND CONSTRUCT PCC ALLEY APPROACH	REMOVE AND RECONSTRUCT PCC CROSS GUTTER				
STREET	NEAREST ADDRESS	L (LF)	W (LF)	AREA (SF)	L (LF)	W (LF)	AREA (SF)	LF	SF	LF	EA	EA	LF	LF	LF	EA	EA	EA	SF		
HAMILTON	1731	15	5	75								1									
HAMILTON	1745	30	5	150								1									PINE
HAMILTON	1753							6													
HAMILTON	1761							18													
HAMILTON	1768							6													EXISTING AC DRIVEWAY
HAMILTON	1793	10	5	50																	
Street Total				1325				45				10		100							
HAMILTON BLVD. - LEXINGTON AVENUE TO PHILLIPS BLVD. (CONTINUED)																					
HAMILTON	1867	20	5	100								1									WMB
HAMILTON	PHILLIPS W/S NORTH				300	6	1800														
Street Total				100	300	6	1800					1									
WHITE AVENUE - PHILLIPS TO LEXINGTON																					
WHITE	1860	10	4	40																	
WHITE	1854													10							
WHITE	1802	10	6	60																	
Street Total				100										10							
GARNET																					
GARNET	across form 950	10	6	60																	
Street Total				60																	
FRANKLIN AVENUE - WHITE AVENUE TO GAREY AVENUE																					
FRANKLIN	A100' E/O/ WHITE																		2		
FRANKLIN	150' W/O BOLIVAR	20	5	100																	
FRANKLIN	100' E/O BOLIVAR	20	5	100								1									
FRANKLIN	660							5													
FRANKLIN	PARK AVENUE																4				
FRANKLIN	210	40	6	240																	
FRANKLIN	168	20	6	120																	
FRANKLIN	S/E CORNER GAREY	10	6	60																	
FRANKLIN	S/E CORNER GAREY	10	6	60																	
FRANKLIN	FREMONT ELEMENTART	10	5	50																	
Street Total				730				5				1					4		2		
PARK AVENUE - LEXINGTON AVENUE TO PHILLIPS AVENUE																					
PARK	PHILLIPS																	4			
PARK	1519							6													
PARK	FRANKLIN																	4			
PARK	1701	6	5	30																	SCE
PARK	1711	6	5	30																	
PARK	1795							6													
PARK	VANDERGRIFT																	2			
PARK	N/O/ LEXINGTON	6	6	36																	VACANT LOT
PARK	N/O FRANKLIN	10	6	60				6										2			VACANT LOT
PARK	N/O FRANKLIN	20	6	120																	
Street Total				276				18										12			
LEXINGTON AVENUE - HAMILTON BOULVEDARD TO GAREY AVENUE																					
LEXINGTON	921	30	5	150																	
LEXINGTON	951	30	5	150								1									
LEXINGTON	983							5													

DISTRICT 2, GROUP 5
Sidewalk Program 14/15

District 2 Group 5		ITEM 1			ITEM 2			ITEM 3	ITEM 4	ITEM 5	ITEM 6	ITEM 7	ITEM 8	ITEM 11	ITEM 12	ITEM 13	ITEM 14	ITEM 15	ITEM 16	ITEM 17	Notes
		REMOVE AND RECONSTRUCT PCC SIDEWALK	EXCAVATE, GRADE, AND CONSTRUCT NEW PCC SIDEWALK		GRIND PCC SIDEWALK	REMOVE EXISTING IMPROVEMENTS AND CONSTRUCT PCC DRIVEWAY APPROACH	EXCAVATE, GRADE, AND CONSTRUCT RETAINING CURB OR SLOUGH WALL	ROOT SHAVE	REMOVE TREE	REMOVE AND RELOCATE FENCE	REMOVE AND RECONSTRUCT PCC CURB	REMOVE AND RECONSTRUCT PCC CURB AND GUTTER	EXCAVATE, GRADE, AND CONSTRUCT PCC CURB AND GUTTER	REMOVE IMPROVEMENTS AND CONSTRUCT PCC CURB RAMP	INSTALL DETECTABLE WARNING DEVICE ON EXIST. CURB RAMP	REMOVE EXISTING IMPROVEMENTS AND CONSTRUCT PCC ALLEY APPROACH	REMOVE AND RECONSTRUCT PCC CROSS GUTTER				
STREET	NEAREST ADDRESS	L (LF)	W (LF)	AREA (SF)	L (LF)	W (LF)	AREA (SF)	LF	SF	LF	EA	EA	LF	LF	LF	EA	EA	EA	SF		
LEXINGTON	1019	15	5	75																	
LEXINGTON	1045	20	5	100								1		20							
LEXINGTON	MARTIN LUTHER KING	60	6	360								1		50							
LEXINGTON	MARTIN LUTHER KING	40	6	240								1									
LEXINGTON	MARTIN LUTHER KING	40	6	240								1									
Street Total				1315				5				5		70							
LEXINGTON AVENUE - HAMILTON BOULEVARD TO GAREY AVENUE (CONTINUED)																					
LEXINGTON	MARTIN LUTHER KING	3	6	18																	
LEXINGTON	110' W/O GAREY							8													
LEXINGTON	S/E CORNER GAREY							10													
LEXINGTON	100' W/O GAREY	20	8	160																	SCE
LEXINGTON	100' W/O GAREY	10	8	80																	
LEXINGTON	100' W/O GAREY	5	8	40																	SCE
LEXINGTON	100' W/O GAREY	5	8	40																	
LEXINGTON	400' W/O GAREY	25	6	150								1									
Street Total				488				18				1									
WATERS AVENUE - LEXINGTON AVENUE TO PHILLIPS BOULEVARD																					
WATERS	1683	15	5	75																	
WATERS	1654	30	5	150																	
WATERS	1846													10							
WATERS	1732							5						10							
WATERS	1786	25	5	125								1									
WATERS	1780	30	5	150								1									
WATERS	1774	15	5	75								1									WMB
WATERS	1768	3	5	15																	
WATERS	1744	30	5	150								1									
WATERS	1720	20	5	100								1									
WATERS	1714	20	5	100								1									
WATERS	1684	20	5	100								1									
WATERS	1644	20	5	100								1									
WATERS	1630	20	5	100								1									
WATERS	1616							10													
WATERS	1574	20	5	100								1									
WATERS	1550								10												
WATERS	1534	10	5	50																	
WATERS	1551							5													
WATERS	1583							5													
WATERS	1609	10	5	50																	
WATERS	1637	20	5	100																	
WATERS	1681							5													
WATERS	1707	20	5	100																	
WATERS	1725	20	5	100								1		20							
WATERS	1731	25	5	125								1									
WATERS	1737	10	5	50																	
WATERS	1743	30	5	150								1		20							
WATERS	1755	30	5	150								1									
WATERS	1773	30	5	150								1		20							
WATERS	1783											1		20							
WATERS	1791	20	5	100								1									
WATERS	1853							5													
WATERS	1863							5													

DISTRICT 2, GROUP 5
Sidewalk Program 14/15

District 2 Group 5	STREET	NEAREST ADDRESS	ITEM 1			ITEM 2			ITEM 3	ITEM 4	ITEM 5	ITEM 6	ITEM 7	ITEM 8	ITEM 11	ITEM 12	ITEM 13	ITEM 14	ITEM 15	ITEM 16	ITEM 17	Notes
			REMOVE AND RECONSTRUCT PCC SIDEWALK	EXCAVATE, GRADE, AND CONSTRUCT NEW PCC SIDEWALK	GRIND PCC SIDEWALK	REMOVE EXISTING IMPROVEMENTS AND CONSTRUCT PCC DRIVEWAY APPROACH	EXCAVATE, GRADE, AND CONSTRUCT RETAINING CURB OR SLOUGH WALL	ROOT SHAVE	REMOVE TREE	REMOVE AND RELOCATE FENCE	REMOVE AND RECONSTRUCT PCC CURB	REMOVE AND RECONSTRUCT PCC CURB AND GUTTER	EXCAVATE, GRADE, AND CONSTRUCT PCC CURB AND GUTTER	REMOVE IMPROVEMENTS AND CONSTRUCT PCC CURB RAMP	INSTALL DETECTABLE WARNING DEVICE ON EXIST. CURB RAMP	REMOVE EXISTING IMPROVEMENTS AND CONSTRUCT PCC ALLEY APPROACH	REMOVE AND RECONSTRUCT PCC CROSS GUTTER					
	L (LF)	W (LF)	AREA (SF)	L (LF)	W (LF)	AREA (SF)	LF	SF	LF	EA	EA	LF	LF	LF	EA	EA	EA	EA	EA	SF		
	WATERS	1875	20	5	100							1		30								
	WATERS	1887	20	5	100							1		30								
	WATERS	1899			0			10														
	Street Total				2665			50	10			19		160								
COLFAX - CATALINA TO CUL DU SAC																						
	COLFAX	1290	20	6	120			12				1										
	COLFAX	1278	20	6	120																	
	Street Total				240			12				1										
CATALINA DRIVE - FREMONT AVENUE TO HAMILTON AVENUE																						
	CATALINA	1620	20	6	120																	
	CATALINA	1633						6														
	CATALINA	1626	20	6	120																	
	CATALINA	1626	10	6	60							1										
	CATALINA	ACROSS FRM 1655	10	6	60																	WMB
	CATALINA	1667	3	6	18																	
	CATALINA	1687	30	5	150																	
	CATALINA	1711	3	5	15																	
	CATALINA	1733	20	5	100							1										
	CATALINA	1739						10														
	CATALINA	1753	30	5	150																	
	CATALINA	1733	10	5	50																	
	CATALINA	1825	5	5	25																	
	CATALINA	1841	5	5	25																	
	CATALINA	1838						10														
	CATALINA	1828						5														
	CATALINA	1790	30	5	150																	
	CATALINA	1784	50	5	250																	
	CATALINA	1764						5							10							
	CATALINA	1756	30	5	150																	WMB
	CATALINA	1722	3	5	15																	
	CATALINA	1722	30	5	150																	
	CATALINA	1714	20	5	100																	
	CATALINA	1714	30	5	150																	
	Street Total				1858			36				2		10								
MAYFAIR AVENUE - WHITE AVENUE TO PARK AVENUE																						
	MAYFAIR	714	40	5	200							1										
	MAYFAIR	694	20	5	100							1										
	MAYFAIR	652	10	5	50			5														
	MAYFAIR	603	5	5	25																	
	MAYFAIR	BAINBRIDGE-WHITE																		2		
	Street Total				375			5				2								2		
BRAINBRIDGE STREET - FRANKLIN AVENUE TO MAYFAIR AVENUE																						
	BRAINBRIDGE	1758	15	5	75																	
	BRAINBRIDGE	1746						5														
	BRAINBRIDGE	1702	15	5	75				100			1										

DISTRICT 2, GROUP 5
Sidewalk Program 14/15

District 2 Group 5		ITEM 1			ITEM 2			ITEM 3	ITEM 4	ITEM 5	ITEM 6	ITEM 7	ITEM 8	ITEM 11	ITEM 12	ITEM 13	ITEM 14	ITEM 15	ITEM 16	ITEM 17	Notes
		REMOVE AND RECONSTRUCT PCC SIDEWALK	EXCAVATE, GRADE, AND CONSTRUCT NEW PCC SIDEWALK	GRIND PCC SIDEWALK	REMOVE EXISTING IMPROVEMENTS AND CONSTRUCT PCC DRIVEWAY APPROACH	EXCAVATE, GRADE, AND CONSTRUCT RETAINING CURB OR SLOUGH WALL	ROOT SHAVE	REMOVE TREE	REMOVE AND RELOCATE FENCE	REMOVE AND RECONSTRUCT PCC CURB	REMOVE AND RECONSTRUCT PCC CURB AND GUTTER	EXCAVATE, GRADE, AND CONSTRUCT PCC CURB AND GUTTER	REMOVE IMPROVEMENTS AND CONSTRUCT PCC CURB RAMP	INSTALL DETECTABLE WARNING DEVICE ON EXIST. CURB RAMP	REMOVE EXISTING IMPROVEMENTS AND CONSTRUCT PCC ALLEY APPROACH	REMOVE AND RECONSTRUCT PCC CROSS GUTTER					
STREET	NEAREST ADDRESS	L (LF)	W (LF)	AREA (SF)	L (LF)	W (LF)	AREA (SF)	LF	SF	LF	EA	EA	LF	LF	LF	EA	EA	EA	SF		
BRAINBRIDGE	1770	20	5	100								1									
Street Total				250				5	100			2									
BOLIVAR STREET - FRAINKLIN AVENUE TO MAYFAIR AVENUE																					
BOLIVAR	1766							5													
BOLIVAR	1769	10	5	50					100												REMOVE TREE ROOT IN STREET
BOLIVAR	1757	40	5	200										20							WMB
BOLIVAR	1754	3	5	15																	
BOLIVAR	1733	5	5	25																	
BOLIVAR	1729							5													
BOLIVAR	1722							5													
BOLIVAR	1713							5													
BOLIVAR	1701	30	5	150																	
Street Total				440				20	100					20							
WARWICK STREET - MAYFAIR AVENUE TO END																					
WARWICK	1727							5													
Street Total				0				5													
VANDERGRIFT LANE - PARK AVENUE TO END																					
VANDERGRIFT	659							6													
VANDERGRIFT	817	30	6	180							1										
VANDERGRIFT	839							6													
VANDERGRIFT	862	6	6	36																	
VANDERGRIFT	840							6													
VANDERGRIFT	818	15	6	90																	
Street Total				306				18			1										
DAYTON AVENUE - MORRISON STREET TO WATERS AVENUE																					
DAYTON	1020	5	5	25																	
DAYTON	1020	20	5	100							1										
DAYTON	1016	20	5	100										20							
DAYTON	1016	20	5	100																	
DAYTON	998	30	5	150							1										
DAYTON	990							5													WMB
DAYTON	970	5	2	10																	
Street Total				485				5			2			20							
MILFORD STREET - GARLAND STREET TO WHITE AVENUE																					
MORRISON	1744																			1	
MILFORD	993							5													WMB
MILFORD	969	3	5	15																	
MILFORD	909							5													
Street Total				15				10												1	
GARLAND STREET - MILFORD STREET TO DAYTON AVENUE																					
GARLAND	1743	3	5	15																	
GARLAND	1759	30	5	150																	
GARLAND	1767							5													WMB

DISTRICT 2, GROUP 5
Sidewalk Program 14/15

District 2 Group 5		ITEM 1			ITEM 2			ITEM 3	ITEM 4	ITEM 5	ITEM 6	ITEM 7	ITEM 8	ITEM 11	ITEM 12	ITEM 13	ITEM 14	ITEM 15	ITEM 16	ITEM 17	Notes
		REMOVE AND RECONSTRUCT PCC SIDEWALK	EXCAVATE, GRADE, AND CONSTRUCT NEW PCC SIDEWALK	GRIND PCC SIDEWALK	REMOVE EXISTING IMPROVEMENTS AND CONSTRUCT PCC DRIVEWAY APPROACH	EXCAVATE, GRADE, AND CONSTRUCT RETAINING CURB OR SLOUGH WALL	ROOT SHAVE	REMOVE TREE	REMOVE AND RELOCATE FENCE	REMOVE AND RECONSTRUCT PCC CURB	REMOVE AND RECONSTRUCT PCC CURB AND GUTTER	EXCAVATE, GRADE, AND CONSTRUCT PCC CURB AND GUTTER	REMOVE IMPROVEMENTS AND CONSTRUCT PCC CURB RAMP	INSTALL DETECTABLE WARNING DEVICE ON EXIST. CURB RAMP	REMOVE EXISTING IMPROVEMENTS AND CONSTRUCT PCC ALLEY APPROACH	REMOVE AND RECONSTRUCT PCC CROSS GUTTER					
STREET	NEAREST ADDRESS	L (LF)	W (LF)	AREA (SF)	L (LF)	W (LF)	AREA (SF)	LF	SF	LF	EA	EA	LF	LF	LF	EA	EA	EA	SF		
GARLAND	1766	2	5	10				5													
Street Total				175				10													
MORRISON STREET - MILFORD STREET TO DAYTON AVENUE																					
MORRISON	1773	2	5	10																	WMB
MORRISON	1821	2	5	10																	WMB
MORRISON	1827	2	5	10																	WMB
MORRISON	1847							5													
Street Total				30				5													
COLONY DRIVE - CATALINA DRIVE TO HAMILTON BOULEVARD																					
COLONY	1293	30	5	150																	
COLONY	1293	10	5	50																	
COLONY	1168							6													
COLONY	1160	10	6	60																	
COLONY	1148	10	5	50																	
COLONY	1148	30	5	150																	
COLONY	1148	10	5	50																	
COLONY	1197							5													
COLONY	1249	15	5	75																	
COLONY	1269							5													
Street Total				585				16													TYPICAL - SIDEWALK SINKING AT CURB FACE
ARALIA DRIVE - COLONY DRIVE TO CATALINA DRIVE																					
ARALIA	1703	20	5	100																	
ARALIA	1707							5													
ARALIA	1767	15	5	75																	
ARALIA	1767	15	5	75																	
ARALIA	1715	30	5	150																	
ARALIA	1792	10	5	50																	
ARALIA	1786	15	5	75																	
ARALIA	1778	15	5	75																	
ARALIA	1772	30	5	150																	
ARALIA	1776	30	5	150																	
ARALIA	1758	15	5	75							1										
ARALIA	1744	15	5	75							1										
ARILA	1708	10	5	50																	
Street Total				1100				5			2										
MANOR CIRCLE - COLONY DRIVE TO HAMILTON BOULEVARD																					
MANOR	1685	10	5	50				5													
MANOR	1693	20	5	100																	
MANOR	1701	20	5	100																	
MANOR	1721	10	5	50				5						20							
MANOR	1724	15	5	75				5	100												
MANOR	1704	10	5	50																	
MANOR	1696							10													
MANOR	1688	25	5	125																	

DISTRICT 2, GROUP 5
Sidewalk Program 14/15

District 2 Group 5		ITEM 1			ITEM 2			ITEM 3	ITEM 4	ITEM 5	ITEM 6	ITEM 7	ITEM 8	ITEM 11	ITEM 12	ITEM 13	ITEM 14	ITEM 15	ITEM 16	ITEM 17	Notes
		REMOVE AND RECONSTRUCT PCC SIDEWALK	EXCAVATE, GRADE, AND CONSTRUCT NEW PCC SIDEWALK	GRIND PCC SIDEWALK	REMOVE EXISTING IMPROVEMENTS AND CONSTRUCT PCC DRIVEWAY APPROACH	EXCAVATE, GRADE, AND CONSTRUCT RETAINING CURB OR SLOUGH WALL	ROOT SHAVE	REMOVE TREE	REMOVE AND RELOCATE FENCE	REMOVE AND RECONSTRUCT PCC CURB	REMOVE AND RECONSTRUCT PCC CURB AND GUTTER	EXCAVATE, GRADE, AND CONSTRUCT PCC CURB AND GUTTER	REMOVE IMPROVEMENTS AND CONSTRUCT PCC CURB RAMP	INSTALL DETECTABLE WARNING DEVICE ON EXIST. CURB RAMP	REMOVE EXISTING IMPROVEMENTS AND CONSTRUCT PCC ALLEY APPROACH	REMOVE AND RECONSTRUCT PCC CROSS GUTTER					
STREET	NEAREST ADDRESS	L (LF)	W (LF)	AREA (SF)	L (LF)	W (LF)	AREA (SF)	LF	SF	LF	EA	EA	LF	LF	LF	EA	EA	EA	SF		
Street Total				550				25	100					20							
FREMONT STREET - WHITE AVENUE TO PROSPECT DRIVE																					
FREMONT	1268	20	6	120								1									
FREMONT	1268	5	6	30																	
FREMONT	1272	20	6	120								1									
FREMONT	1372	20	6	120																	
FREMONT	1325	20	6	120								1									PINE TREE
FREMONT	921	15	5	75								1									
FREMONT	937							5													
FREMONT	945	30	5	150																	
FREMONT	969							5													
FREMONT	985	30	5	150																	
FREMONT	1019	10	5	50					100												
FREMONT	Esperanza Ct																	2			
FREMONT	1066	20	5	100				5	100												
FREMONT	1050							10													
FREMONT	992	15	5	75				5													
FREMONT	984							10													
FREMONT	976	4	5	20																	
FREMONT	968	5	5	25					150												
FREMONT	952	30	5	150								1									
FREMONT	982							5													
FREMONT	920	30	5	150								1		20							
FREMONT	912	30	5	150								1									
Street Total				1605				45	350	0		7		20					0		

DISTRICT 2, GROUP 6

Sidewalk Program 14/15

District 2 Group 6		ITEM 1			ITEM 2			ITEM 3	ITEM 4	ITEM 6	ITEM 7	ITEM 8	ITEM 11	ITEM 12	ITEM 13	ITEM 14	ITEM 15	ITEM 16	ITEM 17	Notes
		REMOVE AND RECONSTRUCT PCC SIDEWALK	EXCAVATE, GRADE, AND CONSTRUCT NEW PCC SIDEWALK	GRIND PCC SIDEWALK	REMOVE EXISTING IMPROVEMENTS AND CONSTRUCT PCC DRIVEWAY APPROACH	ROOT SHAVE	REMOVE TREE	REMOVE AND RELOCATE FENCE	REMOVE AND RECONSTRUCT PCC CURB	REMOVE AND RECONSTRUCT PCC CURB AND GUTTER	EXCAVATE, GRADE, AND CONSTRUCT PCC CURB AND GUTTER	REMOVE IMPROVEMENTS AND CONSTRUCT PCC CURB RAMP	INSTALL DETECTABLE WARNING DEVICE ON EXIST. CURB RAMP	REMOVE EXISTING IMPROVEMENTS AND CONSTRUCT PCC ALLEY APPROACH	REMOVE AND RECONSTRUCT PCC CROSS GUTTER					
STREET	NEAREST ADDRESS	L (LF)	W (LF)	AREA (SF)	L (LF)	W (LF)	AREA (SF)	LF	SF	EA	EA	LF	LF	LF	LF	EA	EA	EA	SF	
UNIT PRICE				\$ 12.00			\$ 12.00	\$ 10.00	\$ 12.00	\$ 100.00	\$ 5,000.00	\$ 35.00	\$ 35.00	\$ 50.00	\$ 80.00	\$ 6,000.00	\$ 800.00	\$ 15,000.00	\$ 12.00	
QUANTITIES				15214	0	0	0	603	4500	0	53	0	45	225	50	1	10	6	0	
UNIT COST				\$ 182,568.00			\$ -	\$ 6,030.00	\$ 54,000.00	\$ -	#####	\$ -	\$ 1,575.00	\$ 11,250.00	\$ 4,000.00	\$ 6,000.00	\$ 8,000.00	\$ 90,000.00	\$ -	
TOTAL COST	\$ 628,423.00																			

Garey Ave: County Rd to Lexington Ave

Street Total				0															
--------------	--	--	--	---	--	--	--	--	--	--	--	--	--	--	--	--	--	--	--

Geneva St: Park Ave to Owens Ln

GENEVA STREET	2344	25	5	125				8			1									WATER METER BOX
GENEVA STREET	2368	4	5	20				5												
GENEVA STREET	2376	10	5	50							1			10						WATER METER BOX
GENEVA STREET	2392							10												
GENEVA STREET	2410	20	5	100																
GENEVA STREET	2434	40	5	200					200		1			30						
GENEVA STREET	2446							5												
S GAREY AVENUE	2475	50	10	500																BEHIND USA GAS
GENEVA STREET	2459	10	5	50							1									
		4	5	20																
GENEVA STREET	2435	25	5	125					200		1									
GENEVA STREET	2411	20	5	100							1									
GENEVA STREET	2403	20	5	100																
GENEVA STREET	2383	40	5	200							1									
GENEVA STREET	2375	30	5	150																WATER METER BOX
GENEVA STREET	2367	25	5	125																WATER METER BOX
Street Total				1865				28	400		7			30	10					

Gabriel Dr: Park Ave to Olive St

GABRIEL DRIVE	2335	3	5	15																WATER METER BOX
GABRIEL DRIVE	2347							10												
GABRIEL DRIVE	2359							5												
GABRIEL DRIVE	2367	15	5	75																
GABRIEL DRIVE	2367	20	5	100					200		1									
GABRIEL DRIVE	2375	20	5	100																
GABRIEL DRIVE	2383	20	5	100					200					25						
GABRIEL DRIVE	2391	20	5	100					200		1									
GABRIEL DRIVE	2391	20	5	100																
GABRIEL DRIVE	2398	3	5	15																WATER METER BOX
GABRIEL DRIVE	2390	10	5	50					200											
GABRIEL DRIVE	2380							5												
GABRIEL DRIVE	2374	20	5	100																
GABRIEL DRIVE	2368	20	5	100					200		1									
GABRIEL DRIVE	2360							5												
GABRIEL DRIVE	2354	30	5	150																

DISTRICT 2, GROUP 6

Sidewalk Program 14/15

District 2 Group 6		ITEM 1			ITEM 2			ITEM 3	ITEM 4	ITEM 6	ITEM 7	ITEM 8	ITEM 11	ITEM 12	ITEM 13	ITEM 14	ITEM 15	ITEM 16	ITEM 17	Notes
		REMOVE AND RECONSTRUCT PCC SIDEWALK	EXCAVATE, GRADE, AND CONSTRUCT NEW PCC SIDEWALK	GRIND PCC SIDEWALK	REMOVE EXISTING IMPROVEMENTS AND CONSTRUCT PCC DRIVEWAY APPROACH	ROOT SHAVE	REMOVE TREE	REMOVE AND RELOCATE FENCE	REMOVE AND RECONSTRUCT PCC CURB	REMOVE AND RECONSTRUCT PCC CURB AND GUTTER	EXCAVATE, GRADE, AND CONSTRUCT PCC CURB AND GUTTER	REMOVE IMPROVEMENTS AND CONSTRUCT PCC CURB RAMP	INSTALL DETECTABLE WARNING DEVICE ON EXIST. CURB RAMP	REMOVE EXISTING IMPROVEMENTS AND CONSTRUCT PCC ALLEY APPROACH	REMOVE AND RECONSTRUCT PCC CROSS GUTTER					
STREET	NEAREST ADDRESS	L (LF)	W (LF)	AREA (SF)	L (LF)	W (LF)	AREA (SF)	LF	SF	EA	EA	LF	LF	LF	EA	EA	EA	SF		
PARK AVENUE	2338	10	5	50							1									
PARK AVENUE	2386							5												
PARK AVENUE	2362	10	5	50																
PARK AVENUE	2354							5												
PARK AVENUE	2316	20	5	100					150											
PARK AVENUE	2314	10	5	50																
Street Total				2450				100	1750		3			155						
Gambier Dr: Park Ave to Olive St																				
GAMBIER DRIVE	2349	20	5	100					150											
GAMBIER DRIVE	2357	15	5	75									15							
GAMBIER DRIVE	2364								100											
GAMBIER DRIVE	2348	20	5	100					100											
GAMBIER DRIVE	2338	10	5	50				5	200											
GAMBIER DRIVE	2334							5												
GAMBIER DRIVE	2310	15	5	75																
Street Total				400				10	550				15							
Otis Ct: Gambier Dr to End																				
Street Total																				
Olive St: Garey Ave to Powers St																				
OLIVE STREET	127	20	5	100				5			1									
OLIVE STREET	225	20	5	100																
OLIVE STREET	225	3	5	15															WATER METER BOX	
OLIVE STREET	329	20	10	200																
OLIVE STREET	329	10	5	50							1									
OLIVE STREET	423	10	5	50																
OLIVE STREET	567	30	5	150																
OLIVE STREET	584	20	5	100																
OLIVE STREET	434	100	5	500					250											
OLIVE STREET	422	30	5	150																
OLIVE STREET	410	3	5	15															WATER METER BOX	
OLIVE STREET	360	10	5	50																
OLIVE STREET	316	30	5	150																
OLIVE STREET	310	30	5	150																
OLIVE STREET	224	25	5	125																
OLIVE STREET	102	30	5	150																
Street Total				2055				5	250		2									
Gambier Dr: Olive St to Rio Rancho Rd																				

DISTRICT 2, GROUP 6

Sidewalk Program 14/15

District 2 Group 6		ITEM 1 REMOVE AND RECONSTRUCT PCC SIDEWALK			ITEM 2 EXCAVATE, GRADE, AND CONSTRUCT NEW PCC SIDEWALK			ITEM 3 GRIND PCC SIDEWALK	ITEM 4 REMOVE EXISTING IMPROVEMENTS AND CONSTRUCT PCC DRIVEWAY APPROACH	ITEM 6 ROOT SHAVE	ITEM 7 REMOVE TREE	ITEM 8 REMOVE AND RELOCATE FENCE	ITEM 11 REMOVE AND RECONSTRUCT PCC CURB	ITEM 12 REMOVE AND RECONSTRUCT PCC CURB AND GUTTER	ITEM 13 EXCAVATE, GRADE, AND CONSTRUCT PCC CURB AND GUTTER	ITEM 14 REMOVE IMPROVEMENTS AND CONSTRUCT PCC CURB RAMP	ITEM 15 INSTALL DETECTABLE WARNING DEVICE ON EXIST. CURB RAMP	ITEM 16 REMOVE EXISTING IMPROVEMENTS AND CONSTRUCT PCC ALLEY APPROACH	ITEM 17 REMOVE AND RECONSTRUCT PCC CROSS GUTTER	Notes
STREET	NEAREST ADDRESS	L (LF)	W (LF)	AREA (SF)	L (LF)	W (LF)	AREA (SF)	LF	SF	EA	EA	LF	LF	LF	EA	EA	EA	SF		
PARK AVENUE	2217							5												
PARK AVENUE	2241							5												
PARK AVENUE	2253							5												
PARK AVENUE	2289	10	5	50																
PARK AVENUE	2288	30	5	150					150											
PARK AVENUE	2276	10	5	50																
PARK AVENUE	2228							5												
PARK AVENUE	2216	10	5	50																
PARK AVENUE	2194	5	5	25				5												
PARK AVENUE	2184	15	5	75																
PARK AVENUE	2164	10	5	50																
PARK AVENUE	2154							5												
PARK AVENUE	2134	15	5	75																
PARK AVENUE	2134	15	5	75																
Street Total				600				35	150											
Post Ave: Park Ave to Powers St																				
POWERS STREET	2136	50	5	250																NORTH SIDE S/W ADJACENT TO ADDRESS
POWERS STREET	2144	20	5	100							1									SOUTH SIDE S/W ADJACENT TO ADDRESS
POWERS STREET	2144	15	5	75																SOUTH SIDE S/W ADJACENT TO ADDRESS
Street Total																				
Powers St: Olive St to Rio Rancho Rd																				
POWERS STREET	2128	20	5	100							1									
POWERS STREET	2112	25	5	125							1									
POWERS STREET	2119	20	5	100							1									
POWERS STREET	2125	30	5	150							1									
POWERS STREET	2133	20	5	100							1									
POWERS STREET	2147							5												
POWERS STREET	2161	15	5	75							1									
POWERS STREET	2173	30	5	150							1									
POWERS STREET	2181	20	5	100							1									
POWERS STREET	2181	40	5	200							1									
POWERS STREET	2187	40	5	200							1									
POWERS STREET	2205	50	5	250							1									
POWERS STREET	2228	40	5	200							1									
POWERS STREET	2241	20	5	100								15								
POWERS STREET	2253	40	5	200																
POWERS STREET	2265	25	5	125																
POWERS STREET	2277	10	5	50																
POWERS STREET	2288	40	5	200				5			1									
POWERS STREET	2276	20	5	100							1									
POWERS STREET	2276	60	5	300							1									
POWERS STREET	2264	25	5	125					200											
POWERS STREET	2252	30	5	150							1									
POWERS STREET	2228	60	5	300							4									
POWERS STREET	2204	60	5	300					200		3									

DISTRICT 2, GROUP 6

Sidewalk Program 14/15

District 2 Group 6		ITEM 1 REMOVE AND RECONSTRUCT PCC SIDEWALK			ITEM 2 EXCAVATE, GRADE, AND CONSTRUCT NEW PCC SIDEWALK			ITEM 3 GRIND PCC SIDEWALK	ITEM 4 REMOVE EXISTING IMPROVEMENTS AND CONSTRUCT PCC DRIVEWAY APPROACH	ITEM 6 ROOT SHAVE	ITEM 7 REMOVE TREE	ITEM 8 REMOVE AND RELOCATE FENCE	ITEM 11 REMOVE AND RECONSTRUCT PCC CURB	ITEM 12 REMOVE AND RECONSTRUCT PCC CURB AND GUTTER	ITEM 13 EXCAVATE, GRADE, AND CONSTRUCT PCC CURB AND GUTTER	ITEM 14 REMOVE IMPROVEMENTS AND CONSTRUCT PCC CURB RAMP	ITEM 15 INSTALL DETECTABLE WARNING DEVICE ON EXIST. CURB RAMP	ITEM 16 REMOVE EXISTING IMPROVEMENTS AND CONSTRUCT PCC ALLEY APPROACH	ITEM 17 REMOVE AND RECONSTRUCT PCC CROSS GUTTER	Notes
STREET	NEAREST ADDRESS	L (LF)	W (LF)	AREA (SF)	L (LF)	W (LF)	AREA (SF)	LF	SF	EA	EA	LF	LF	LF	EA	EA	EA	SF		
POWERS STREET	2184			0				5			3									
	2184							5												
POWERS STREET	2176	10	5	50				5												
								5												
POWERS STREET	2160	30	5	150							1									
POWERS STREET	2144	15	5	75																
Street Total				3975				30	400		27		45							

2276

Auto Center Dr: Rio Ranch to End

STREET	NEAREST ADDRESS	L (LF)	W (LF)	AREA (SF)	L (LF)	W (LF)	AREA (SF)	LF	SF	EA	EA	LF	LF	LF	EA	EA	EA	SF	Notes	
AUTO CENTER DRIVE	WEST SIDE	20	6	120																
Street Total				120																

Rancho Valley Dr: Rio Ranch to End

STREET	NEAREST ADDRESS	L (LF)	W (LF)	AREA (SF)	L (LF)	W (LF)	AREA (SF)	LF	SF	EA	EA	LF	LF	LF	EA	EA	EA	SF	Notes	
Street Total																				

Rio Rancho Rd: Garey to Fwy (SR71)

STREET	NEAREST ADDRESS	L (LF)	W (LF)	AREA (SF)	L (LF)	W (LF)	AREA (SF)	LF	SF	EA	EA	LF	LF	LF	EA	EA	EA	SF	Notes	
GAREY AVENUE	2059	5	5	25																RITE AID
GAREY AVENUE	2059	5	5	25																RITE AID
RIO RANCHO ROAD	ACROSS GAMBIER DR							5												NORTH SIDE
RIO RANCHO ROAD								10												SOUTH SIDE
RIO RANCHO ROAD								5												
RIO RANCHO ROAD		3	100	300																
RIO RANCHO ROAD	SW CORNER @ GAREY																2			
Street Total				350				20									2			

Park Ave: Rio Rancho Rd to Lexington Ave

STREET	NEAREST ADDRESS	L (LF)	W (LF)	AREA (SF)	L (LF)	W (LF)	AREA (SF)	LF	SF	EA	EA	LF	LF	LF	EA	EA	EA	SF	Notes	
LEXINGTON AVENUE	550	20	8	160																
LEXINGTON AVENUE	550	3	8	24																LEXINGTON ELEMENTARY SCHOOL, PARK AVE SIDE
PARK AVENUE	@ RIO RANCHO ROAD													1	3					ADD 4 FOOT BYPASS FOR CURB RAMP
PARK AVENUE	@ BARHILL AVENUE														2					
Street Total				184										1	5					

DISTRICT 2, GROUP 6


Sidewalk Program 14/15

District 2 Group 6		ITEM 1			ITEM 2			ITEM 3	ITEM 4	ITEM 6	ITEM 7	ITEM 8	ITEM 11	ITEM 12	ITEM 13	ITEM 14	ITEM 15	ITEM 16	ITEM 17	Notes
		REMOVE AND RECONSTRUCT PCC SIDEWALK	EXCAVATE, GRADE, AND CONSTRUCT NEW PCC SIDEWALK		GRIND PCC SIDEWALK	REMOVE EXISTING IMPROVEMENTS AND CONSTRUCT PCC DRIVEWAY APPROACH	ROOT SHAVE	REMOVE TREE	REMOVE AND RELOCATE FENCE	REMOVE AND RECONSTRUCT PCC CURB	REMOVE AND RECONSTRUCT PCC CURB AND GUTTER	EXCAVATE, GRADE, AND CONSTRUCT PCC CURB AND GUTTER	REMOVE IMPROVEMENTS AND CONSTRUCT PCC CURB RAMP	INSTALL DETECTABLE WARNING DEVICE ON EXIST. CURB RAMP	REMOVE EXISTING IMPROVEMENTS AND CONSTRUCT PCC ALLEY APPROACH	REMOVE AND RECONSTRUCT PCC CROSS GUTTER				
STREET	NEAREST ADDRESS	L (LF)	W (LF)	AREA (SF)	L (LF)	W (LF)	AREA (SF)	LF	SF	EA	EA	LF	LF	LF	LF	EA	EA	EA	SF	
Baudin St: Lexington Ave to End																				
BAUDIN STREET	@ YOUNG COURT																2			
BAUDIN STREET	1937	10	5	50																
BAUDIN STREET	1963							5												
BAUDIN STREET	1969							5												
BAUDIN STREET	1977	15	6	90																
BAUDIN STREET	@ BARHILL AVENUE																3			NE, NW, & SE
BAUDIN STREET	2013	40	5	200							1									
BAUDIN STREET	ALLEY ACROSS BARDLEY										1							2		
BAUDIN STREET	2027	30	5	150							1									
	Street Total			490				10			3						5		2	
Bardley Ct: Baudin St to End																				
BARDLEY COURT	318							5												
BARDLEY COURT	318							5												
BARDLEY COURT	312	30	5	150																
BARDLEY COURT	321							5												
	Street Total			150				15												
Barhill Ave: Park Ave to End																				
BARHILL AVENUE	2002	10	6	60							1									
BARHILL AVENUE	2003	20	6	120				5			1									
BARHILL AVENUE		10	6	60				5			1									
	ALLEY E/O PARK W/O BAUDIN																	2		
	Street Total			240				10			3								2	
Young Ct: Baudin St to End																				
	Street Total																			
Lexington Ave: Garey Ave to Hamilton Blvd																				

DISTRICT 2, GROUP 6







Sidewalk Program 14/15











		ITEM 1			ITEM 2			ITEM 3	ITEM 4	ITEM 6	ITEM 7	ITEM 8	ITEM 11	ITEM 12	ITEM 13	ITEM 14	ITEM 15	ITEM 16	ITEM 17	Notes
District 2 Group 6		REMOVE AND RECONSTRUCT PCC SIDEWALK			EXCAVATE, GRADE, AND CONSTRUCT NEW PCC SIDEWALK			GRIND PCC SIDEWALK	REMOVE EXISTING IMPROVEMENTS AND CONSTRUCT PCC DRIVEWAY APPROACH	ROOT SHAVE	REMOVE TREE	REMOVE AND RELOCATE FENCE	REMOVE AND RECONSTRUCT PCC CURB	REMOVE AND RECONSTRUCT PCC CURB AND GUTTER	EXCAVATE, GRADE, AND CONSTRUCT PCC CURB AND GUTTER	REMOVE IMPROVEMENTS AND CONSTRUCT PCC CURB RAMP	INSTALL DETECTABLE WARNING DEVICE ON EXIST. CURB RAMP	REMOVE EXISTING IMPROVEMENTS AND CONSTRUCT PCC ALLEY APPROACH	REMOVE AND RECONSTRUCT PCC CROSS GUTTER	
		STREET	NEAREST ADDRESS	L (LF)	W (LF)	AREA (SF)	L (LF)	W (LF)	AREA (SF)	LF	SF	EA	EA	LF	LF	LF	EA	EA	EA	
Street Total																				
White Ave: Lexington Ave to Rancho Valley Dr																				
Street Total																				



ADA Path of Travel District 2

ADA Sidewalk Work

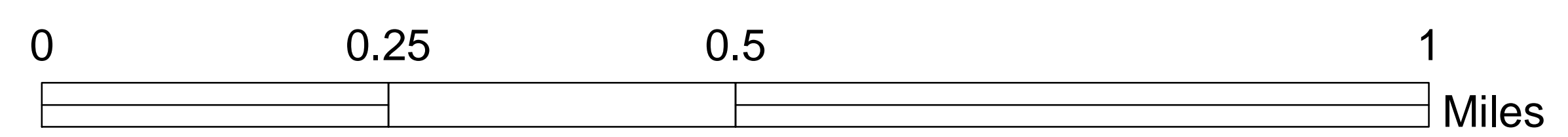
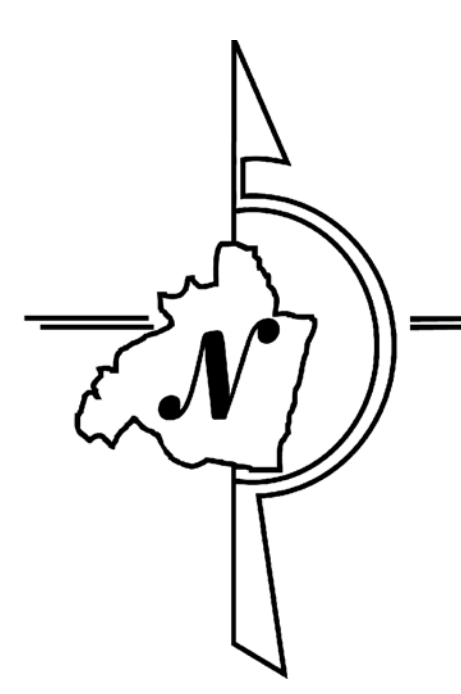
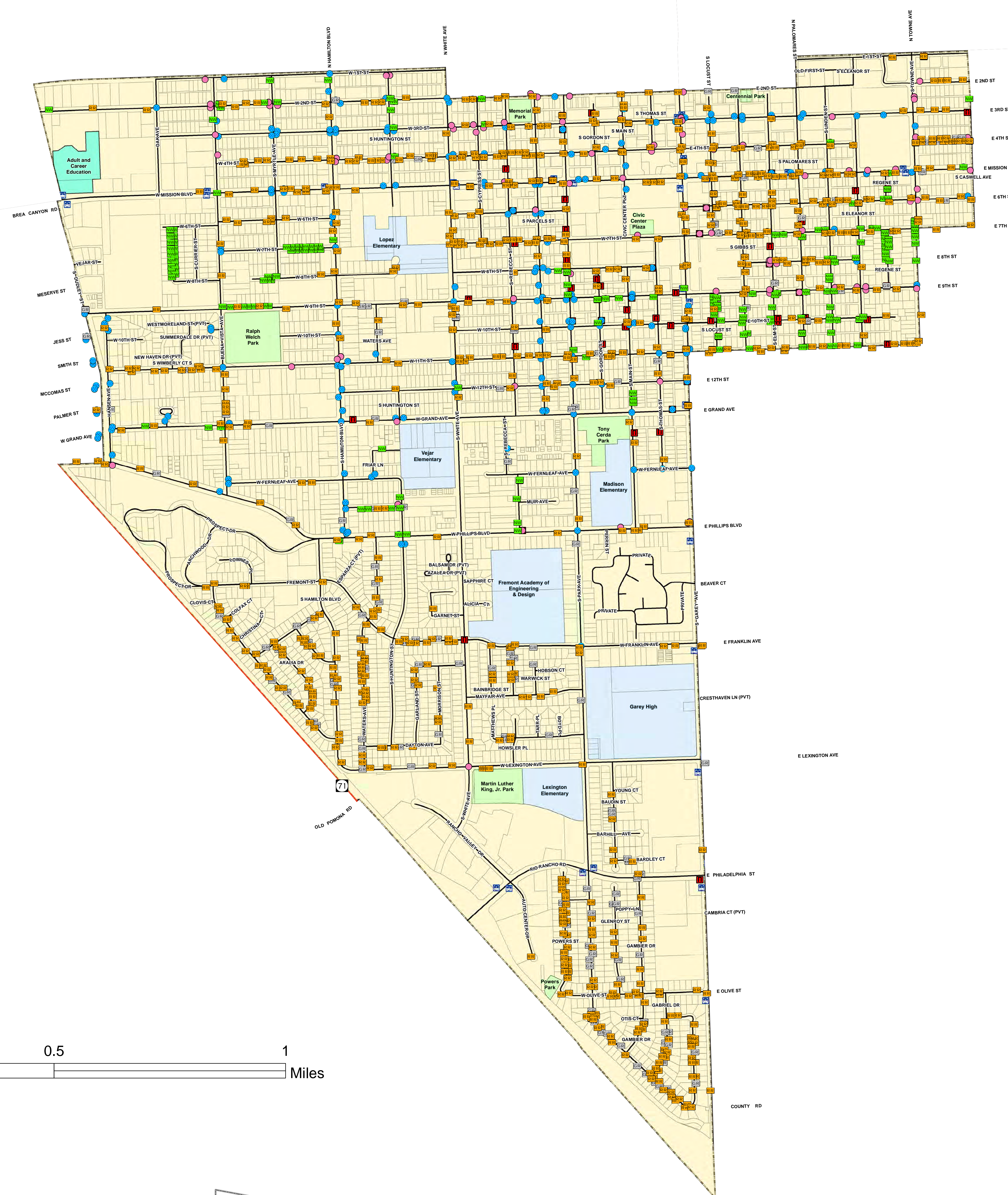
-  1 - Remove & Reconstruct PCC Sidewalk
-  2 - Excavate, Grade, & Construct New PCC Sidewalk
-  3 - Grind PCC Sidewalk
-  14 - Remove Improvements & Construct PCC Curb Ramp
-  15 - Install Detectable Curb Ramp Warning Device
-  16 - Remove Improvements, Construct PCC Alley Approach


-  Bus Stops
-  Train Stations
-  Railways
-  Streets
-  Freeways
-  Schools
-  Parks
-  Parcels
-  Council District
-  CDBG Low-Mod



Map Prepared by
Information Technology GIS Office
March 1, 2018
ADA_Patch_of_Travel_District_2.mxd

CITY OF POMONA DISCLAIMER
The City of Pomona makes no warranty
on the accuracy or content of the data
shown on this map. This map shall not
be reproduced or distributed without prior
written consent.

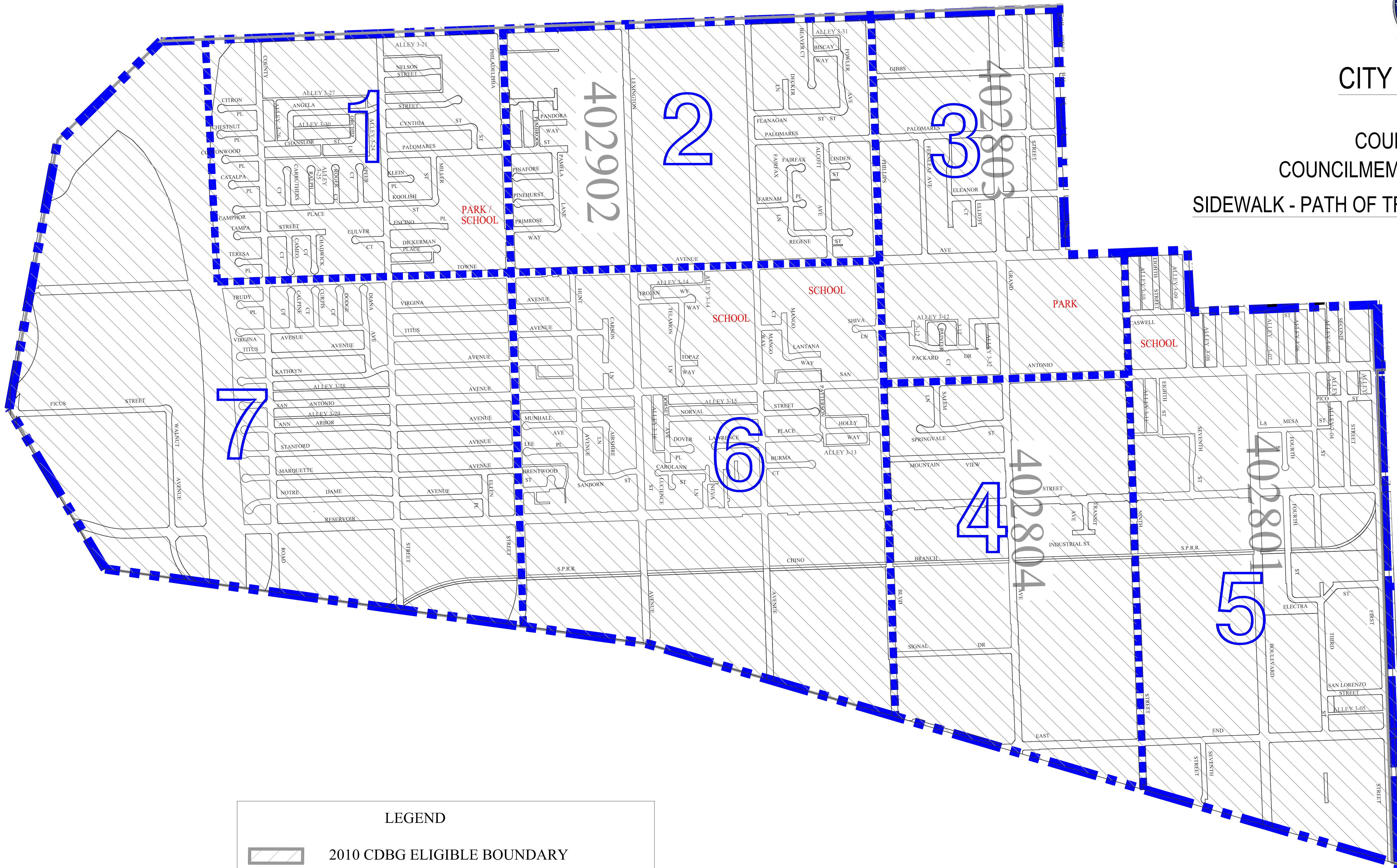




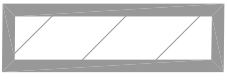

CITY OF POMONA

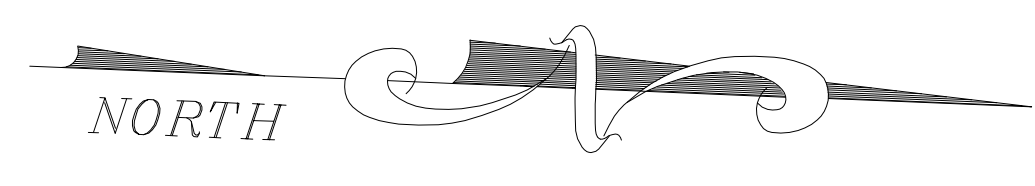
COUNCIL DISTRICT 3
COUNCILMEMBER CRISTINA CARRIZOSA

SIDEWALK - PATH OF TRAVEL CONSTRUCTION PROGRAM
2014 - 2015



LEGEND

-  2010 CDBG ELIGIBLE BOUNDARY
-  HISTORIC DISTRICT BOUNDARY



DISTRICT 3, GROUP 1
Sidewalk Program 14/15

STREET	NEAREST ADDRESS	ITEM 1			ITEM 2			ITEM 3	ITEM 4	ITEM 5	ITEM 6	ITEM 7	ITEM 8	ITEM 9	ITEM 10	ITEM 11	ITEM 12	ITEM 13	ITEM 14	ITEM 15	ITEM 16	ITEM 17	Notes													
		L (LF)	W (LF)	AREA (SF)	L (LF)	W (LF)	AREA (SF)	LF	SF	LF	EA	EA	LF	EA	EA	LF	LF	LF	EA	EA	EA	SF														
UNIT PRICE		\$	12.00		\$	12.00	\$	10.00	\$	12.00	\$	30.00	\$	100.00	\$	5,000.00	\$	35.00	\$	500.00	\$	200.00	\$	35.00	\$	50.00	\$	80.00	\$	6,000.00	\$	800.00	\$	15,000.00	\$	30.00
QUANTITIES			3174				0	99	330	0	2	0	0	5	0	0	0	0	0	0	67	2	0													
UNIT COST		\$	38,088.00		\$	-	\$	990.00	\$	3,960.00	\$	-	\$	200.00	\$	-	\$	-	\$	2,500.00	\$	-	\$	-	\$	-	\$	-	\$	53,600.00	\$	30,000.00	\$	-		
TOTAL COST		\$	129,338.00																																	

Garey Ave: Country Rd. to Philadelphia St. WORK COMPLETED

1	Garey Ave	2112	30	5	150											10																			CURB RETURN FOR DRIVEWAY	
2	Garey (Philad to Olive)	Empty Lot																																		EDISON COVER BROKEN/ 4'X4' HOLE NEEDS TREE
3	Garey Ave	2298																																		2' DIG HOLE
4	Garey Ave	2322	60	20	1200																															
5	Garey Ave	2400	40	12	480				192																											
6	County/Garey	2475	10	15	150				144																											
Street Totals			140	52		0	0	0	0	0	0	0	0	0	0	0	0	0	0	0	0	0	0	0	0	0	0	0	0	0	0	0	0	0	0	

S Towne Ave: Philadelphia St. to County Rd.

7	Towne/ County																																					
8	Towne (Chadwick to Cameo)								15																													
9	S Towne	2335																																				
10	S Towne/ Olive																																					
11	S Towne	2285						5																														
12	S Towne	2261	5	6	30																																	
13	S Towne	2273						5																														FILL 1'X1' HOLE
14	S Towne	2278						6																														
15	S Towne	2292	5	5	25																																	
16	S Towne	2155	5	5	25																																	
17	S Towne	2184	5	10	50																																	
18	S Towne	2220						15																														
19	S Towne	2240																																				FILL 1'X1' HOLE (2)
20	S Towne	2298																																				FILL HOLE
21	County Rd	821	5	5	25			5																														
Street Totals			25	31	155	0	0	0	51	0	0	0	0	0	0	0	0	0	0	0	0	0	0	0	0	0	0	0	0	0	0	0	0	0	0	0	0	

Chanslor St: Orchard St. to County Rd.

22	Angela/Orchid Ln																																						
23	Orchid Ln	305	15	6	90																																		
24	Orchid Ln	383	5	6	30																																		
25	Chanslor	2383																																					
26	Chanslor	2385						5																															
27		2390	5	10	50																																		
28	Chanslor	2403	5	5	25																																		
29	Chanslor	2409	5	5	25																																		
30	Chanslor	2410						5																															
31	Chanslor	2415						5																															
32	Chanslor	2482						5																															
33	County Rd & Chanslor																																						
34	Angela & Chanslor																																						
35	Angela	2467	5	6	30																																		
36	Angela	2412	10	6	60																																		
37	Angela	2406	5	6	30																																		
38	Angela	2430	10	6	60																																		

DISTRICT 3, GROUP 1
Sidewalk Program 14/15

District 3 Group 1	ITEM 1			ITEM 2			ITEM 3	ITEM 4	ITEM 5	ITEM 6	ITEM 7	ITEM 8	ITEM 9	ITEM 10	ITEM 11	ITEM 12	ITEM 13	ITEM 14	ITEM 15	ITEM 16	ITEM 17	Notes	
	REMOVE AND RECONSTRUCT PCC SIDEWALK	EXCAVATE, GRADE, AND CONSTRUCT NEW PCC SIDEWALK		GRIND PCC SIDEWALK	REMOVE EXISTING IMPROVEMENTS AND CONSTRUCT PCC DRIVEWAY APPROACH	EXCAVATE, GRADE, AND CONSTRUCT RETAINING CURB OR SLOUGH WALL	ROOT SHAVE	REMOVE TREE	REMOVE AND RELOCATE FENCE	REMOVE AND RELOCATE EXISTING WATER METER	REMOVE AND RELOCATE EXISTING TRAFFIC SIGN OR MAIL BOX	REMOVE AND RECONSTRUCT PCC CURB	REMOVE AND RECONSTRUCT PCC CURB AND GUTTER	EXCAVATE, GRADE, AND CONSTRUCT PCC CURB AND GUTTER	REMOVE IMPROVEMENTS AND CONSTRUCT PCC CURB RAMP	INSTALL DETECTABLE WARNING DEVICE ON EXIST. CURB RAMP	REMOVE EXISTING IMPROVEMENTS AND CONSTRUCT PCC ALLEY APPROACH	REMOVE AND RECONSTRUCT PCC CROSS GUTTER					
STREET	NEAREST ADDRESS	L (LF)	W (LF)	AREA (SF)	L (LF)	W (LF)	AREA (SF)	LF	SF	LF	EA	EA	LF	EA	EA	LF	LF	LF	EA	EA	EA	SF	
39	Angela	2382	5	6	30																		
40	Angela	2380	10	6	60																		
Street Totals			80	68	490	0	0	0	20	0	0	0	1	0	0	0	0	0	0	6	2	0	

Camphor Pl: County Rd. to Olive St.

41	Country Rd & Camphor Pl																			4			
42	Camphor & Carruthers																			2			
43	Carruthers	605	10	6	60																		
44	Ralph Ct & Camphors																			2			
45	Ralph Ct	607	5	6	30																		
46	Roger Ct & Camphor																			2			
47	Camphor & Speer Ct.																			2			
48	Camphor & Olive																			2			
Street Totals			15	12	90	0	0	0	0	0	0	0	0	0	0	0	0	0	0	14	0	0	

Tampa St: Chadwick Ct. to County Rd.

49	Tampa & Country Rd																			2			
50	Tampa & Cameo																			2			
51	Cameo	764	12	4	48																		
52	Chadwick & Tampa																			2			
53	Tampa	2407	5	5	25																		
54	Tampa	2427	6	5	30																		
55	Tampa	2459						6															
Street Totals			23	14	103	0	0	0	6	0	0	0	0	0	0	0	0	0	0	6	0	0	

Olive St: Dickerman Pl. to Garey Ave.

56	Olive St & Dickerman																			2			**Typical at 5 locations on Olive St; street light pull boxes need to be raised /concrete repaired.
57	Olive St & Palomares																			3			
58	Olive Street	304						6															
59	Olive Street	546						6															
60	Olive Street	Across Nelson	10	10	100																		
61	Olive Street	Across Nelson	10	10	100																		
60	Olive Street	Across Nelson	20	10	200																		
61	Olive Street	@ Champhor																		2			
62	Olive Street	@Koodish																		2			
61	Klein Place	2289						100															
62	Klein Place	2292	3	6	18								1										ALREADY MARKED OUT IN FIELD
63	Klein Place	2286	22	6	132								1										ALREADY MARKED OUT IN FIELD
64	Klein Place	2284	15	5	75																		
65	Klein Place	2278	15	5	75																		
66	Klein Place	2274	25	5	125						1												
67	Klein Place	2283	40	5	200				150				1										SHARED DWY
68	Klein Place	2277																					SHARED DWY
69	Klein Place	2285	15	5	75				5														
70	Klein Place	2297							80														
71	Olive & Cynthia																			2			
72	Olive & Nelson																			2			
73	Olive & Angela																			4			
Street Totals			175	67	1100	0	0	0	17	330	0	1	0	3	0	0	0	0	0	17	0	0	

Philadelphia St: Towne Ave. to Garey Ave.

74	Garey	2098	20	22	440						1												ADJUST EDISON PB/ 2- 3'X3' HOLES FOR TREES
75	Garey	2098	10	8	80																		
76	Philidelphia	110	5	5	25																		
77	Philidelphia	215	10	28	280																		2 - 3'X3' HOLE FOR TREE/ WM COVER BROKEN /MISSING

DISTRICT 3, GROUP 1
Sidewalk Program 14/15

	District 3 Group 1		ITEM 1			ITEM 2			ITEM 3	ITEM 4	ITEM 5	ITEM 6	ITEM 7	ITEM 8	ITEM 9	ITEM 10	ITEM 11	ITEM 12	ITEM 13	ITEM 14	ITEM 15	ITEM 16	ITEM 17	Notes	
			REMOVE AND RECONSTRUCT PCC SIDEWALK	EXCAVATE, GRADE, AND CONSTRUCT NEW PCC SIDEWALK	GRIND PCC SIDEWALK	REMOVE EXISTING IMPROVEMENTS AND CONSTRUCT PCC DRIVEWAY APPROACH	EXCAVATE, GRADE, AND CONSTRUCT RETAINING CURB OR SLOUGH WALL	ROOT SHAVE	REMOVE TREE	REMOVE AND RELOCATE FENCE	REMOVE AND RELOCATE EXISTING WATER METER	REMOVE AND RELOCATE EXISTING TRAFFIC SIGN OR MAIL BOX	REMOVE AND RECONSTRUCT PCC CURB	REMOVE AND RECONSTRUCT PCC CURB AND GUTTER	EXCAVATE, GRADE, AND CONSTRUCT PCC CURB AND GUTTER	REMOVE IMPROVEMENTS AND CONSTRUCT PCC CURB RAMP	INSTALL DETECTABLE WARNING DEVICE ON EXIST. CURB RAMP	REMOVE EXISTING IMPROVEMENTS AND CONSTRUCT PCC ALLEY APPROACH	REMOVE AND RECONSTRUCT PCC CROSS GUTTER						
	STREET	NEAREST ADDRESS	L (LF)	W (LF)	AREA (SF)	L (LF)	W (LF)	AREA (SF)	LF	SF	LF	EA	EA	LF	EA	EA	LF	LF	LF	EA	EA	EA	SF		
78	Philidelphia	350	15	7	105																			LOCATED ACROSS THE STREET/ SL BOX ADJUST	
79	Philidelphia	375																						SL BOX IS BROKEN AND DEPRESSED 2'	
80	Philidelphia	495	5	5	25																			SL BOX BROKEN & DEPRESSED [2X3 -S/W]	
81	Philadelphia @ Primrose																								
82	Palomares & Philidelphia																								
83	Pinafore Place	2088																							SL BOX BROKEN & DEPRESSED [2X3 -S/W]
84	Primrose & Philidelphia																								
85	Philidelphia & Towne																								RELOCATE TS BOX
86	Philidelphia	768	4	4	16																				
87	Philidelphia Park								5																
88	Philidelphia School																								
89	Philidelphia	408	10	6	60																				ADJUST GAS PB
90	Philidelphia	220	8	5	40																				
91	Philidelphia	220	15	10	150										1										ADJUST GAS
92	Garey	2102																							2 - 3'X3' HOLES FOR TREES [10' @ CURB RETURNS]
	Street Totals		102	100	1221	0	0	0	5	0	0	1	0	0	1	0	0	0	0	0	0	14	0	0	
Palomares St.																									
93	Palomares St	2267	3	5	15																				
	Street Totals		3	5	15	0	0	0	0	0	0	0	0	0	0	0	0	0	0	0	0	0	0	0	

DISTRICT 3, GROUP 2
Sidewalk Program 14/15

ITEM	STREET	NEAREST ADDRESS	ITEM 1			ITEM 2			ITEM 3	ITEM 4	ITEM 5	ITEM 6	ITEM 7	ITEM 8	ITEM 9	ITEM 10	ITEM 11	ITEM 12	ITEM 13	ITEM 14	ITEM 15	ITEM 16	ITEM 17	Notes
			L (LF)	W (LF)	AREA (SF)	L (LF)	W (LF)	AREA (SF)	LF	SF	LF	EA	EA	LF	EA	EA	LF	LF	LF	EA	EA	EA	SF	
Palomares St: Franklin Ave. to Phillips Blvd.																								
30	Franklin & Palomares St																			2				
31	Palomares & Pembroke																			2				
32	Pembroke & Pandora Way																			2				
33	Pandoray Way	2025	10	6	60																			
34	Palomares & Pamela Ln																			2				
35	Pamela Ln	511							5															
36	Pamela Ln	623							6															
37	Pamela Ln	671							6															
38	Pamela Ln	2040	5	6	30																			
39	Philadelphia & Primrose																			2				
40	Philadelphia & Primrose	2053							6															
41	Pamela & Pinehurst Pl																			2				
42	Pamela & Pinafore																			2				
43	Pinafore	2064							6															
44	Pinafore																							
45	Pinafore																							
	Street Totals		15	12	90	0	0	0	29	0	0	0	0	0	0	0	0	0	0	14	0	0	0	
Alcott Ave: Palomares St. to Towne Ave.																								
46	Palomares & Alcott																			2				
47	Alcott [Palomares to Towne]																						DWY WIDTH 4.5' W/ 2'-3' WALKWAYS NOT ADA	
48	Alcott	710	20	5	100																			
49	Alcott	726	20	5	100																			
50	Alcott & Ragene																			4				
51	Ragene	1570	5	20	100																			
52	Alcott	754							100															
53	Alcott	770	10	5	50																			
54	Towne & Alcott																			2				
55	Alcott & Linden																			2				
56	Linden	1540	10	5	50									1										
57	Linden	1530							100															
58	Alcott	503	5	5	25																			
	Street Totals		70	45	425	0	0	0	0	200	0	0	0	1	0	0	0	0	0	10	0	0	0	
Farnam Pl: Franklin Ave. to Alcott Ave.																								
59	Fairfax	735	5	5	25																			
60	Farnam Pl	1646	30	6	180																			
61	Farnam Pl	1664	4	5	20																		WMB	
62	Farnam & Fairfax																			4				
63	Fairfax Ct	1655							5															
64	Franklin & Farnam																			2				
65	Fairfax	738							5															
66	Fairfax	752	20	6	120						1			1										
67	Regene St	1638	3	5	15				6														WMB	
68	Regene St	1570																						
69	Regene St	1565			0																			
	Street Totals		62	27	360	0	0	0	16	0	0	1	0	1	0	0	0	0	0	6	0	0	0	
Towne Ave: Phillips Blvd. to Hunt Ave																								
70	Towne & Hunt																			2				
71	Towne & Lexington																			3				
72	Lexington [Towne to Garey]																						MISSING S/W ON NORTHSIDE OF STREET - 80% MISSING	
73	Lexington [Towne to Garey]																						MISSING S/W ON NORTHSIDE OF STREET - 30% MISSING	
74	Towne & Franklin																			4				

DISTRICT 3, GROUP 2
Sidewalk Program 14/15

	District 3 Group 2		ITEM 1			ITEM 2			ITEM 3	ITEM 4	ITEM 5	ITEM 6	ITEM 7	ITEM 8	ITEM 9	ITEM 10	ITEM 11	ITEM 12	ITEM 13	ITEM 14	ITEM 15	ITEM 16	ITEM 17	Notes
			REMOVE AND RECONSTRUCT PCC SIDEWALK			EXCAVATE, GRADE, AND CONSTRUCT NEW PCC SIDEWALK			GRIND PCC SIDEWALK	REMOVE EXISTING IMPROVEMENTS AND CONSTRUCT PCC DRIVEWAY APPROACH	EXCAVATE, GRADE, AND CONSTRUCT RETAINING CURB OR SLOUGH WALL	ROOT SHAVE	REMOVE TREE	REMOVE AND RELOCATE FENCE	REMOVE AND RELOCATE EXISTING WATER METER	REMOVE AND RELOCATE EXISTING TRAFFIC SIGN OR MAIL BOX	REMOVE AND RECONSTRUCT PCC CURB	REMOVE AND RECONSTRUCT PCC CURB AND GUTTER	EXCAVATE, GRADE, AND CONSTRUCT PCC CURB AND GUTTER	REMOVE IMPROVEMENTS AND CONSTRUCT PCC CURB RAMP	INSTALL DETECTABLE WARNING DEVICE ON EXIST. CURB RAMP	REMOVE EXISTING IMPROVEMENTS AND CONSTRUCT PCC ALLEY APPROACH	REMOVE AND RECONSTRUCT PCC CROSS GUTTER	
STREET	NEAREST ADDRESS	L (LF)	W (LF)	AREA (SF)	L (LF)	W (LF)	AREA (SF)	LF	SF	LF	EA	EA	LF	EA	EA	LF	LF	LF	EA	EA	EA	SF		
Street Totals																				9				
Flanagan St: Franklin Ave. to Garey Ave.																								
75	Franklin & Flanagan																			2				
76	Flanagan	1632																						
77	Flanagan	1616																						
78	Flanagan	1665						6																
79	Fowler	371	3	5	15																			
80	Fowler	347	10	5	50																			
81	Fowler	342						6																
82	Fowler	256	5	6	30									1										
83	Fowler	212	20	6	120																			
84	Fowler	195	3	5	15																			
85	Garey & Beaver Ct																			4				
86	Biscay Way	1589	5	6	30			6														1		
87	Biscay Way	1577	15	6	90						1													
88	Biscay Way	1553																				1		
Street Totals			61	39	350	0	0	0	18	0	0	1	0	0	1	0	0	0	0	0	6	2	0	

DISTRICT 3, GROUP 3
Sidewalk Program 14/15

District 3 Group 3		ITEM 1			ITEM 2			ITEM 3	ITEM 4	ITEM 5	ITEM 6	ITEM 7	ITEM 8	ITEM 9	ITEM 10	ITEM 11	ITEM 12	ITEM 13	ITEM 14	ITEM 15	ITEM 16	ITEM 17	Notes
STREET	NEAREST ADDRESS	L (LF)	W (LF)	AREA (SF)	L (LF)	W (LF)	AREA (SF)	LF	SF	LF	EA	EA	LF	EA	EA	LF	LF	LF	EA	EA	EA	SF	
UNIT PRICE				\$ 12.00			\$ 12.00	\$ 10.00	\$ 12.00	\$ 30.00	\$ 100.00	\$ 5,000.00	\$ 35.00	\$ 500.00	\$ 200.00	\$ 35.00	\$ 50.00	\$ 80.00	\$ 6,000.00	\$ 800.00	\$ 15,000.00	\$ 30.00	
QUANTITIES				9502			915	43	3403	1	25	11	0	12	3	0	25	150	3	68	2	0	
UNIT COST				\$ 114,024.00			\$ 10,980.00	\$ 430.00	\$ 40,836.00	\$ 30.00	\$ 2,500.00	\$ 55,000.00	\$ -	\$ 6,000.00	\$ 600.00	\$ -	\$ 1,250.00	\$ 12,000.00	\$ 18,000.00	\$ 54,400.00	\$ 30,000.00	\$ -	
TOTAL COST				\$ 346,050.00																			

Phillips Blvd: Garey Ave. to San Antonio Ave.

1	Phillips Blvd (COMPLETED) 295			0																			
2	Phillips Blvd	325	15	2	30																		
3	Phillips Blvd	833	5	5	25																		SCE POLE
4	Phillips Blvd	889	5	5	25																		SCE POLE
5	Phillips Blvd	847	5	5	25																		SCE POLE
6	Phillips Blvd	849						5															
7	Phillips Blvd	882						5															
8	Phillips Blvd	863				20	5	100															DWY NEXT DOOR NOT BEING USED
9	Phillips Blvd	874												1									WM DEPRESSED 1"
10	Phillips Blvd	787						5															
11	Phillips Blvd	750	4	5	20																		
12	Phillips Blvd	749						5															
13	Phillips Blvd & Calles Las Palmas																			2			
14	Phillips Blvd	692							220														
15	Phillips Blvd	586						5															
16	Phillips Blvd	582	10	5	50																		
17	Phillips Blvd	512	10	5	50			5															
18	Phillips Blvd	483	5	5	25																		
19	Phillips Blvd	336						5															
20	Phillips Blvd	327	5	5	25							1											
21	Phillips Blvd	261	5	5	25																		S.L. PULL BOX
22	Phillips Blvd	182/184																					ADJ W.M.B.
23	Phillips & Evans																			2			
Street Totals			69	47	300	20	5	135	0	220	0	0	1	0	1	0	0	0	0	0	4	0	0

Gibbs St: Phillips Blvd. to 11th St.

24	Gibbs St	1489	5	5	25																		
25		1373	5	5	25																		
26		1351	5	5	25																		
27	Gibbs & Grand																			4			
28	Grand Avenue	291							100														
29	Gibbs & Twelfth																			4			RELOCATE S.C BOX @ RAMP
30	Gibbs St	1165	15	5	75																		
31	11 th St	286	10	5	50				80														
32	Gibbs St	1246	30	5	150																		BROKEN WM COVER
33	Grand	305	20	6	120				108														
34	Gibbs St	1340						10															
35	Gibbs St	1372	40	5	200																		
36	Gibbs St	1452	6	5	30																		
Street Totals			136	46	700	0	0	0	10	288	0	0	0	0	0	0	0	0	0	8	0	0	

Palomares St: Phillips Blvd. to 11th St.

37	Palomares St	1413																					BROKEN WM COVER
38	Palomares St	1383												1									
39	Grand & Palomares																			3			ON ONE CORNER THERE IS A "YELLOW" TUNCATED DOM

DISTRICT 3, GROUP 3
Sidewalk Program 14/15

	District 3 Group 3		ITEM 1			ITEM 2			ITEM 3	ITEM 4	ITEM 5	ITEM 6	ITEM 7	ITEM 8	ITEM 9	ITEM 10	ITEM 11	ITEM 12	ITEM 13	ITEM 14	ITEM 15	ITEM 16	ITEM 17	Notes	
			REMOVE AND RECONSTRUCT PCC SIDEWALK	EXCAVATE, GRADE, AND CONSTRUCT NEW PCC SIDEWALK	GRIND PCC SIDEWALK	REMOVE EXISTING IMPROVEMENTS AND CONSTRUCT PCC DRIVEWAY APPROACH	EXCAVATE, GRADE, AND CONSTRUCT RETAINING CURB OR SLOUGH WALL	ROOT SHAVE	REMOVE TREE	REMOVE AND RELOCATE FENCE	REMOVE AND RELOCATE EXISTING WATER METER	REMOVE AND RELOCATE EXISTING TRAFFIC SIGN OR MAIL BOX	REMOVE AND RECONSTRUCT PCC CURB	REMOVE AND RECONSTRUCT PCC CURB AND GUTTER	EXCAVATE, GRADE, AND CONSTRUCT PCC CURB AND GUTTER	REMOVE IMPROVEMENTS AND CONSTRUCT PCC CURB RAMP	INSTALL DETECTABLE WARNING DEVICE ON EXIST. CURB RAMP	REMOVE EXISTING IMPROVEMENTS AND CONSTRUCT PCC ALLEY APPROACH	REMOVE AND RECONSTRUCT PCC CROSS GUTTER						
	STREET	NEAREST ADDRESS	L (LF)	W (LF)	AREA (SF)	L (LF)	W (LF)	AREA (SF)	LF	SF	LF	EA	EA	LF	EA	EA	LF	LF	LF	EA	EA	EA	SF		
40	12th & Palomares																								
41	Palomares St	540							5																
42	Palomares St	1320	25	6	150																				
43	Palomares St	1326	20	6	120																				
44	Palomares St.	1344	5	5	25																			SCE POLE	
45	Palomares & Fernleaf																								
46	Palomares St	1446							5																
47	Palomares St	1466	10	6	60																			SCE POLE	
48	Palomares St	1474																							
49	Palomares St.	1655							5															2' DIA HOLE OT BE FILLED	
	Street Totals		60	23	355	0	0	0	10	0	0	0	0	0	2	0	0	0	0	0	0	9	0	0	

Towne Ave: Phillips Blvd. to 11th St.

50	Towne Ave	1495	35	5	175							1												
51	Towne Ave	1435	10	5	50																			
52	Towne Ave	1424	10	5	50																			
53	Towne Ave	1406	5	3	15																			
54	Towne Ave	1342	5	5	25																			
55	Towne Ave & Fernleaf																							
56	Grand	788	10	5	50																			
57	Towne Ave	1091	6	5	30										1									
58	Towne & Grand																							
59	Towne Ave	1209	10	5	50																			
60	Towne & 12th																							
61	Towne & 11th																							
	Street Totals		91	38	445	0	0	0	0	0	0	1	0	0	1	0	0	0	0	0	10	0	0	0

San Antonio Ave: Phillips Blvd. to 9th St.

62	San Antonio Ave (COMPLETED) 1472				0																			
63	San Antonio Ave	1466	30	5	150							1												
64	San Antonio Ave	1476																						[120X5 OF S/W @ A STEP GRADE SEE PICS] WILL NEED RETAINING CL
65	San Antonio Ave & Salem Ln																							
66	San Antonio Ave (COMPLETED) 1410				0							1												
67	San Antonio Ave	1406	12	5	60							1												
68	San Antonio Ave	1350	30	15	450				5			2												
69	San Antonio Ave	1328	20	30	600							1												
70	San Antonio Ave	1339	20	6	120										2									
71	San Antonio Ave	1309							6															
72	San Antonio Ave	1164	10	6	60										1									
73	San Antonio Ave	1116																						WM COVER DEPRESSED 1"
74	San Antonio Ave	910	7	6	42																			
75	9th & San Antonio Ave																							
	Street Totals		129	73	1482	0	0	0	11	0	0	6	0	0	3	0	0	0	0	0	4	0	0	0

9th St: Towne Ave. to Caswell St.

76	9th & Caswell																							
77	9th St	804	5	5	25																			
78	9th St	823													1									ONE WM BOX I SMISSING A COVER AND ANOTHER WM BOX IS PERTU
79	9th St	877	2	5	10																			WMB
80	9th & Towne																							
	Street Totals		7	10	35	0	0	0	0	0	0	0	0	0	1	0	0	0	0	0	6	0	0	0

11th St: Garey Ave. to Towne Ave.

81	11th St	795	25	5	125								1											25' w/1' LOUT OT THE STRETT FOR TREE ROOT
----	----------------	------------	-----------	----------	------------	--	--	--	--	--	--	--	----------	--	--	--	--	--	--	--	--	--	--	---

DISTRICT 3, GROUP 3
Sidewalk Program 14/15

District 3 Group 3	ITEM 1			ITEM 2			ITEM 3	ITEM 4	ITEM 5	ITEM 6	ITEM 7	ITEM 8	ITEM 9	ITEM 10	ITEM 11	ITEM 12	ITEM 13	ITEM 14	ITEM 15	ITEM 16	ITEM 17	Notes	
	REMOVE AND RECONSTRUCT PCC SIDEWALK	EXCAVATE, GRADE, AND CONSTRUCT NEW PCC SIDEWALK	GRIND PCC SIDEWALK	REMOVE EXISTING IMPROVEMENTS AND CONSTRUCT PCC DRIVEWAY APPROACH	EXCAVATE, GRADE, AND CONSTRUCT RETAINING CURB OR SLOUGH WALL	ROOT SHAVE	REMOVE TREE	REMOVE AND RELOCATE FENCE	REMOVE AND RELOCATE EXISTING WATER METER	REMOVE AND RELOCATE EXISTING TRAFFIC SIGN OR MAIL BOX	REMOVE AND RECONSTRUCT PCC CURB	REMOVE AND RECONSTRUCT PCC CURB AND GUTTER	EXCAVATE, GRADE, AND CONSTRUCT PCC CURB AND GUTTER	REMOVE IMPROVEMENTS AND CONSTRUCT PCC CURB RAMP	INSTALL DETECTABLE WARNING DEVICE ON EXIST. CURB RAMP	REMOVE EXISTING IMPROVEMENTS AND CONSTRUCT PCC ALLEY APPROACH	REMOVE AND RECONSTRUCT PCC CROSS GUTTER	LF	EA	EA	EA		SF
STREET	NEAREST ADDRESS	L (LF)	W (LF)	AREA (SF)	L (LF)	W (LF)	AREA (SF)	LF	SF	LF	EA	EA	LF	EA	EA	LF	LF	LF	EA	EA	EA	SF	
82	11th St	785	60	5	300							1											
83	11th St	755	25	5	125							1											
84	11th St	773	35	5	175							1											
85	11th St	743	5	5	25																		
86	11th St	735							140														
87	Eleanor St	1060	25	5	125						1												
88	11th St	685	35	5	175						2												
89	11th St & Eleanor																			1			
90	11th St	663	50	5	250							2											
91	11th St	645	48	5	240						1	2											
92	11th St	634							150														
93	11th St	627	20	5	100																		
94	11th St	609	25	5	125																		
95	11th St	595	10	5	50																		
96	11th St	565	20	5	100						1	1											
97	11th St	545	20	5	100																		
98	11th St	527	15	5	75							1											
99	11th St	435	10	5	50						1												
100	11th St	389	15	5	75																		
101	11th St	337	15	5	75																		
102	11th St	235	20	5	100																		
103	11th St	215	20	5	100																		
104	Garey & 11th St																						
105	Garey Ave	1090																			1	REMOVE DRIVEWAY NOT BEING USED	
106	Garey Ave	1108	70	5	350																		
107	11th St	172																				[25X5 - ADD 5' PARKWAY] [5X5 S/W] [16X10 DWY] [25' CURB]	
108	11th St	196	10	5	50																		
109	11th St	226	10	5	50																		
110	11th St	318							180														
111	11th St	350	15	5	75																		
112	11th St	404							150					1								RELOCATE WATER METER	
113	11th St	430	25	5	125																		
114	11th St	560							150					1								RELCOATE WATERMETER	
115	11th St	590	15	5	75																		
116	11th St	632	10	5	50																		
117	11th St	648	10	5	50				160					1								RELOCATE WATERMETER	
118	11th St	660	10	5	50																		
119	11th St	714	80	5	400				160														
120	11th St	750																				BROKEN WM, LOCATED @ EMPTY LOT	
121	11th St	754	20	5	100																		
Street Totals			773	155	3865	0	0	0	0	1090	0	6	10	0	3	0	0	25	0	0	5	1	0

12th St: Garey Ave. to Towne Ave.

																						12TH ST HAS A NARROW S/W - NON ADA IN SOME AREAS
122	Towne & 12th St																					CLEAN ROCKS OFF DWY @ PARK
123	12th St	783																				LIGHT POLE CREATES 2' WALKWAY ON S/W NON ADA; NEW DWY [15X
124	12th St	777																				LIGHT POLE CREATES 2' WALKWAY ON S/W NON ADA
125	12th St	715							144													
126	12th & Eleanor																			4		
127	Eleanor	1183							154													
128	12th St	551																				LIGHT POLE CREATE 2' WALKWAY
129	Palomares	1190	15	5	75																	
130	12th St	560							132													REMOVE 2' DIA POLE
131	12th St	620													1							CREATING 2' WALKWAY
132	12th St	712							160													
133	12th St	730							90													

DISTRICT 3, GROUP 3
Sidewalk Program 14/15

ITEM	STREET	NEAREST ADDRESS	ITEM 1			ITEM 2			ITEM 3	ITEM 4	ITEM 5	ITEM 6	ITEM 7	ITEM 8	ITEM 9	ITEM 10	ITEM 11	ITEM 12	ITEM 13	ITEM 14	ITEM 15	ITEM 16	ITEM 17	Notes
			L (LF)	W (LF)	AREA (SF)	L (LF)	W (LF)	AREA (SF)	LF	SF	LF	EA	EA	LF	EA	EA	LF	LF	LF	EA	EA	EA	SF	
District 3 Group 3																								
			REMOVE AND RECONSTRUCT PCC SIDEWALK			EXCAVATE, GRADE, AND CONSTRUCT NEW PCC SIDEWALK			GRIND PCC SIDEWALK	REMOVE EXISTING IMPROVEMENTS AND CONSTRUCT PCC DRIVEWAY APPROACH	EXCAVATE, GRADE, AND CONSTRUCT RETAINING CURB OR SLOUGH WALL	ROOT SHAVE	REMOVE TREE	REMOVE AND RELOCATE FENCE	REMOVE AND RELOCATE EXISTING WATER METER	REMOVE AND RELOCATE EXISTING TRAFFIC SIGN OR MAIL BOX	REMOVE AND RECONSTRUCT PCC CURB	REMOVE AND RECONSTRUCT PCC CURB AND GUTTER	EXCAVATE, GRADE, AND CONSTRUCT PCC CURB AND GUTTER	REMOVE IMPROVEMENTS AND CONSTRUCT PCC CURB RAMP	INSTALL DETECTABLE WARNING DEVICE ON EXIST. CURB RAMP	REMOVE EXISTING IMPROVEMENTS AND CONSTRUCT PCC ALLEY APPROACH	REMOVE AND RECONSTRUCT PCC CROSS GUTTER	
134	12th St	736							90															
135	12th St	273							120															
136	12th St	255	15	5	75				140															
137	12th St	239							160															
138	12th & Garey																			2				120 OF MISSING S/W ON NORTHSIDE OF 12TH ST
139	12th St	238	10	5	50																			
140	12th St	248	25	5	125						1													
Street Totals			65	20	325	0	0	0	0	1190	0	1	0	0	0	1	0	0	0	2	4	0	0	
Eleanor St: Grand Ave. to Penmar Ln.																								
141	Eleanor St & Grand Ave																			4				
142	Eleanor @ Elliot																			2				
143	Eleanor St & Penmar																			2				
144	Penmar Ln	731	15	5	75																			
145	Penmar Ln	678	12	5	60																			
Street Totals			27	10	135	0	0	0	0	0	0	0	0	0	0	0	0	0	0	0	8	0	0	
Grand Ave: Garey Ave. to San Antonio Ave.																								
146	Grand Ave	221	10	5	50																			
147	Grand Ave	165							225						1									3'X3' HOLE FOR TREE
148	Garey Ave	1284	10	5	50																			
149	Garey Ave & Grand Ave														1					4				
150	Grand Ave	156							270		1													3X3 HOLE
151	Grand Ave	182	5	5	25						1													
152	Grand Ave	190	15	5	75						1													
153	Grand Ave	954	5	6	30																			
154	Grand Ave	992																						4'X3' HOLE TO BE FILLED
155	San Antonio & Grand Ave																			4				
156	Grand Ave (Washington Park)		10	6	60				120					1										WM ADJUST IN FRONT OF 938 GRAND
157	Grand Ave		4	10	40					1														IN FRONT OF 938 GRAND
158	Grand Ave	870																						ELECTRICAL POLE BLOCKS WALKWAY 2' PATHWAY NON ADA
Street Totals			59	42	330	0	0	0	0	615	1	3	0	0	1	2	0	0	0	0	8	0	0	
Packard Dr: Philips Blvd. to Grand Ave.																								
138	Philips Blvd.	893	150	6	900														150	1				ON PACKARD AND PRESTON CT SIDE OF PROPERTY, NEED 30' DEDIC
139	Packard Dr.	1458	20	6	120						1													
140	Packard Dr.	1308	15	6	90						1													SL PULLBOX BROKEN
141	Packard Dr.	1336							12															
142	Packard Dr.	937	10	6	60						1										1			
143	Packard Dr.	936																			1			
144	Packard Dr.	935	20	6	120						1													
145	Packard Dr.	1437	5	6	30						1													
146	Packard Dr.	1390				65	6	390			1													REMOVE STUMP; PICS NEXT DOOR TO 1390 MIGHT NEED RETAINING
147	Packard Dr.	1364				65	6	390																NEXT TO 1364 RETAINING CURB = 65' CR&B CURB & GUTTER 65'
148	Packard Dr.	1335	20	6	120						1													
149	Packard Dr.	902	15	6	90						1											1		
Street Totals			255	48	1530	130	12	780	12	0	0	8	0	0	0	0	0	0	150	1	2	1	0	

DISTRICT 3, GROUP 4
Sidewalk Program 14/15

STREET	NEAREST ADDRESS	ITEM 1			ITEM 2			ITEM 3	ITEM 4	ITEM 5	ITEM 6	ITEM 7	ITEM 8	ITEM 9	ITEM 10	ITEM 11	ITEM 12	ITEM 13	ITEM 14	ITEM 15	ITEM 16	ITEM 17	Notes
		L (LF)	W (LF)	AREA (SF)	L (LF)	W (LF)	AREA (SF)	LF	SF	LF	EA	EA	LF	EA	EA	LF	LF	LF	EA	EA	EA	SF	
District 3	Group 4	REMOVE AND RECONSTRUCT PCC SIDEWALK			EXCAVATE, GRADE, AND CONSTRUCT NEW PCC SIDEWALK			GRIND PCC SIDEWALK	REMOVE EXISTING IMPROVEMENTS AND CONSTRUCT PCC DRIVEWAY APPROACH	EXCAVATE, GRADE, AND CONSTRUCT RETAINING CURB OR SLOUGH WALL	ROOT SHAVE	REMOVE TREE	REMOVE AND RELOCATE FENCE	REMOVE AND RELOCATE EXISTING WATER METER	REMOVE AND RELOCATE EXISTING TRAFFIC SIGN OR MAIL BOX	REMOVE AND RECONSTRUCT PCC CURB	REMOVE AND RECONSTRUCT PCC CURB AND GUTTER	EXCAVATE, GRADE, AND CONSTRUCT PCC CURB AND GUTTER	REMOVE IMPROVEMENTS AND CONSTRUCT PCC CURB RAMP	INSTALL DETECTABLE WARNING DEVICE ON EXIST. CURB RAMP	REMOVE EXISTING IMPROVEMENTS AND CONSTRUCT PCC ALLEY APPROACH	REMOVE AND RECONSTRUCT PCC CROSS GUTTER	
UNIT PRICE				\$ 7.00			\$ 7.00	\$ 5.00	\$ 12.00	\$ 30.00	\$ 100.00	\$ 800.00	\$ 35.00	\$ 500.00	\$ 200.00	\$ 35.00	\$ 50.00	\$ 80.00	\$ 2,800.00	\$ 500.00	\$ 4,000.00	\$ 12.00	
QUANTITIES				6715			29770	50	3550	100	18	6	200	0	0	0	25	2080	13	39	0	0	
UNIT COST				\$ 47,005.00			\$ 208,390.00	\$ 250.00	\$ 42,600.00	\$ 3,000.00	\$ 1,800.00	\$ 4,800.00	\$ 7,000.00	\$ -	\$ -	\$ -	\$ 1,250.00	\$ 166,400.00	\$ 36,400.00	\$ 19,500.00	\$ -	\$ -	
TOTAL COST	\$ 538,395.00																						

E 9th St: S San Antonio Ave to East End St

E 9th St	1215	25	5	125																			
E 9th St	1255				200	5	1000																
E 9th St	1261	30	6	180																			
E 9th St	1257				60	6	360																
E 9th St	1256	10	5	50																			
E 9th St	1324				55	6	330																
E 9th St	1326	20	5	100																			
E 9th St	1374	20	5	100																			
E 9th St	1462	10	5	50																			
E 9th St	1305				90	6	540																
E 9th St	1295				80	6	480																
E 9th St	East End																			3			
E 9th St	Reservoir																		3	1			Reconstruct Ramps S/E, NW & S/W; T.D. @ N/E
E 9th St	La Mesa																		2				Reconstruct at N/E & N/W
E 9th St																							
E 9th St																							
Street Total				605			2710	0	0	0	0	0	0	0	0	0	0	0	5	4	0	0	

Transit Ave: Reservoir St to Industrial St

Transit Ave	San Antonio Ave																			2			Grind Lip
Transit Ave	1242																10						
Industrial St	1093	14	4	56													15						3x15 Rolled C&G
Transit Ave	1243	20	5	100																			
Street Total				156			0	0	0	0	0	0	0	0	0	0	25	0	0	2	0	0	

E Grand Ave: S San Antonio Ave to East End St

E Grand Ave	Across Frm 1582				250	6	1500																
E Grand Ave	1582				160	6	960		200														
E Grand Ave	1357				60	6	360		400								60						
E Grand Ave	1344				350	6	2100					3											
E Grand Ave	1043	10	5	50																			
E Grand Ave	San Antonio																				4		
E Grand Ave	Reservoir																		3	1			Reconstruct S/W, S/E & N/E; T.D. @ NW
E Grand Ave	Signal St																				2		
E Grand Ave	East End																		1	1			
E Grand Ave	Spring Vale																			2			S/W & S/E
E Grand Ave																							

DISTRICT 3, GROUP 4
Sidewalk Program 14/15

District 3 Group 4		ITEM 1			ITEM 2			ITEM 3	ITEM 4	ITEM 5	ITEM 6	ITEM 7	ITEM 8	ITEM 9	ITEM 10	ITEM 11	ITEM 12	ITEM 13	ITEM 14	ITEM 15	ITEM 16	ITEM 17	Notes
STREET	NEAREST ADDRESS	L (LF)	W (LF)	AREA (SF)	L (LF)	W (LF)	AREA (SF)	LF	SF	LF	EA	EA	LF	EA	LF	LF	LF	EA	EA	EA	SF		
Street Total				50			4920	0	600	0	0	3	0	0	0	0	0	60	4	10	0	0	
Salem Ln: S San Antonio Ave to Springvale St																							
Salem Ln	1075	15	6	90							1												
Salem Ln	1037	46	6	276							1												
Salem Ln	San Antonio Ave																			2		NE SE	
Salem Ln	Springvale St																			2		NW SW	
Salem Ln	1064	6	3	18																			
Salem Ln																							
Street Total				384			0	0	0	0	2	0	0	0	0	0	0	0	0	4	0	0	
E Phillips Blvd: S San Antonio Ave to City Limits																							
E Phillips Blvd	1080	5	6	30																			
Reservoir	1508				60	6	360																
E Phillips Blvd	1228	200	6	1200									200					200					
E Phillips Blvd	1250				80	6	480		200														
E Phillips Blvd	1260	20	6	120																			
E Phillips Blvd	Verizon 1400	100	6	600							5												
E Phillips Blvd	1500				500	6	3000					1						500					
E Phillips Blvd	N/S 1550 to East End				400	6	2400											400					
E Phillips Blvd	1473				300	6	1800		400									400					
E Phillips Blvd	N/E Corner Signal St				100	6	600		200									100					
E Phillips Blvd	1427				100	6	600		200			1						100					
E Phillips Blvd	1409				60	6	360		400			1						60					
E Phillips Blvd	1405				60	6	360		500									60				Relocate Fire Hydrant	
E Phillips Blvd	1375				100	6	600			100												100 LF of Retaining Curb	
E Phillips Blvd	1351				100	6	600															100	
E Phillips Blvd	1231				60	6	360		150									60					
E Phillips Blvd	1229				60	6	360		150									60					
E Phillips Blvd	1207				60	6	360		150									60					
E Phillips Blvd	East End																		2			NW & S/W	
E Phillips Blvd	Signal St																			2			
E Phillips Blvd																							
Street Total				1950			12240		2350	100	5	3	200					2000	2	2			
S San Antonio Ave: E 9th St to E Phillips Blvd																							
S San Antonio Ave	1472	15	6	90							1												
S San Antonio Ave	1466	10	6	60																			
S San Antonio Ave	1406	10	6	60							1												
S San Antonio Ave	1307 to 1350	200	15	3000							7												
S San Antonio Ave	910	6	5	30																			
S San Antonio Ave	Salem Ln																			2			
S San Antonio Ave	Grand Ave																			4			
S San Antonio Ave																							
Street Total				3240			0	0	0	0	9	0	0	0	0	0	0	0	0	6	0	0	
Springvale St: E Grand Ave to End																							
Springvale St	1358	5	6	30																			
Springvale St	1348	5	6	30																			
Springvale St	1464	5	6	30							1												
Springvale St	Grand Ave																			2		SE SW Lip grind	
Springvale St	Salem Ln																			2		S/W & NW Lip Grind	
Springvale St																							

DISTRICT 3, GROUP 4
Sidewalk Program 14/15

STREET	NEAREST ADDRESS	ITEM 1			ITEM 2			ITEM 3	ITEM 4	ITEM 5	ITEM 6	ITEM 7	ITEM 8	ITEM 9	ITEM 10	ITEM 11	ITEM 12	ITEM 13	ITEM 14	ITEM 15	ITEM 16	ITEM 17	Notes
		L (LF)	W (LF)	AREA (SF)	L (LF)	W (LF)	AREA (SF)	LF	SF	LF	EA	EA	LF	EA	EA	LF	LF	LF	EA	EA	EA	SF	
District 3	Group 4	REMOVE AND RECONSTRUCT PCC SIDEWALK			EXCAVATE, GRADE, AND CONSTRUCT NEW PCC SIDEWALK			GRIND PCC SIDEWALK	REMOVE EXISTING IMPROVEMENTS AND CONSTRUCT PCC DRIVEWAY APPROACH	EXCAVATE, GRADE, AND CONSTRUCT RETAINING CURB OR SLOUGH WALL	ROOT SHAVE	REMOVE TREE	REMOVE AND RELOCATE FENCE	REMOVE AND RELOCATE EXISTING WATER METER	REMOVE AND RELOCATE EXISTING TRAFFIC SIGN OR MAIL BOX	REMOVE AND RECONSTRUCT PCC CURB	REMOVE AND RECONSTRUCT PCC CURB AND GUTTER	EXCAVATE, GRADE, AND CONSTRUCT PCC CURB AND GUTTER	REMOVE IMPROVEMENTS AND CONSTRUCT PCC CURB RAMP	INSTALL DETECTABLE WARNING DEVICE ON EXIST. CURB RAMP	REMOVE EXISTING IMPROVEMENTS AND CONSTRUCT PCC ALLEY APPROACH	REMOVE AND RECONSTRUCT PCC CROSS GUTTER	
Street Total				90			0	0	0	0	1	0	0	0	0	0	0	0	0	4	0	0	
Mountain View: E Grand Ave to E Phillips Blvd- NONE																							
Mountain View	Grand Ave																		2				S/W & S/E Lip Grind
Mountain View																							
Street Total				0			0	0	0	0	0	0	0	0	0	0	0	0	0	2	0	0	
Reservoir St: E 9th St to E Phillips Blvd																							
Reservoir St	9th St																		1				Reconstruct Ramp S/E
Reservoir St																							
Street Total				0			0	0	0	0	0	0	0	0	0	0	0	0	1	0	0	0	
Industrial St: E/o Transit Ave- NONE																							
Signal Dr: E Grand Ave to E Phillips Blvd																							
Signal Dr	1395	20	6	120				50															10x5 wing
Signal Dr	Phillips Blvd																			4			
Signal Dr																							
Street Total				120			0	50	0	0	0	0	0	0	0	0	0	0	0	4	0	0	
East End Ave: E 9th St to E Grand Ave																							
East End Ave	1101				100	6	600																
East End Ave	1285				400	6	2400		400														
East End Ave	Grand																		1	1			Ramp on S/E; T.D. on N/E
East End Ave	East Side: 9th St to Channel				750	6	4500		200														
East End Ave	East Side;Channel to Grand				500	6	3000																
East End Ave																							
Street Total				0			9900	0	600	0	0	0	0	0	0	0	0	0	1	1	0	0	

DISTRICT 3, GROUP 5
Sidewalk Program 14/15

District 4	Group 8	REMOVE AND RECONSTRUCT PCC SIDEWALK			EXCAVATE, GRADE, AND CONSTRUCT NEW PCC SIDEWALK			GRIND PCC SIDEWALK	REMOVE EXISTING IMPROVEMENTS AND CONSTRUCT PCC DRIVEWAY APPROACH	EXCAVATE, GRADE, AND CONSTRUCT RETAINING CURB OR SLOUGH WALL	ROOT SHAVE	REMOVE TREE	REMOVE AND RELOCATE FENCE	REMOVE AND RELOCATE EXISTING WATER METER	REMOVE AND RELOCATE EXISTING TRAFFIC SIGN OR MAIL BOX	REMOVE AND RECONSTRUCT PCC CURB	REMOVE AND RECONSTRUCT PCC CURB AND GUTTER	EXCAVATE, GRADE, AND CONSTRUCT PCC CURB AND GUTTER	REMOVE IMPROVEMENTS AND CONSTRUCT PCC CURB RAMP	INSTALL DETECTABLE WARNING DEVICE ON EXIST. CURB RAMP	REMOVE EXISTING IMPROVEMENT S AND CONSTRUCT PCC ALLEY	REMOVE AND RECONSTRUCT PCC CROSS GUTTER	Notes
		ITEM 1	ITEM 2	ITEM 3	ITEM 4	ITEM 5	ITEM 6	ITEM 7	ITEM 8	ITEM 9	ITEM 10	ITEM 11	ITEM 12	ITEM 13	ITEM 14	ITEM 15	ITEM 16	ITEM 17					
STREET	NEAREST ADDRESS	L (LF)	W (LF)	AREA (SF)	L (LF)	W (LF)	AREA (SF)	LF	SF	LF	EA	EA	LF	EA	EA	LF	LF	LF	EA	EA	EA	SF	
UNIT PRICE				\$ 7.00			\$ 7.00	\$ 5.00	\$ 12.00	\$ 30.00	\$ 100.00	\$ 800.00	\$35.00	\$500.00	\$ 200.00	\$ 35.00	\$ 50.00	\$ 80.00	\$ 2,800.00	\$ 500.00	\$ 4,000.00	\$ 12.00	
QUANTITIES				26729			17065	45	2332	0	35	8	10	#REF!	#REF!	270	#REF!	190	19	79	2	207	
UNIT COST				\$ 187,100			\$ 119,455	\$ 225	\$ 27,984	\$ -	\$ 3,500	\$ 6,400	\$ 350	#REF!	#REF!	\$ 9,450	#REF!	\$ 15,200	\$ 53,200	\$ 39,500	\$ 8,000	\$ 2,484	
TOTAL COST	#REF!																						
E 7th St: S Towne Ave to S San Antonio Ave																							
Towne Ave	711	45	5	225			0				3						40						
7th St	Towne Ave																			2			
7th St	832	15	5	75																			
7th St	876							5															
7th St	896							10															
7th St	Caswell St																			4			
7th St	902	20	5	100																			
7th St	944	10	5	50																			
7th St	952	10	5	50							1												
7th St	964	30	5	150			0				2						60					3x3 St project repair	
7th St	991	5	5	25																			
8th St	975	15	5	75							1						10						
9th St	955	10	5	50																			
10th St	885							5															
11th St	915	10	5	50																			
12th St	895	10	5	50																			
13th St	853	20	5	100																			
14th St	678	70	5	350							3					25							
14th St																							
Street Total				1350			0	20	0	0	10	0	0	0	0	25	110	0	0	6	0	0	
E 8th St: S Towne Ave to S Caswell St																							
8th St	Towne Ave																			2			
8th St	Caswell St																			1			
8th St	831	5	10	50							1												
8th St	823	5	10	50							1												
8th St	815																10						
8th St																							
Street Total				100			0	0	0	0	2	0	0	0	0	0	10	0	0	3	0	0	
S Caswell St: E 9th St to End of 3rd St (N)																							
E Third Street	902	30	5	150							2						50					8 Inch Curb Face	
E 3rd St	905				55	5	275																
Caswell St	268				46	5	230					2	10										
Caswell St	261				40	5	200																
3rd St	894	25	5	125																		13x26	
3rd St	894																						
4th St	896				110	5	550														1	15x26	
4th St	896																						
Mission	885				116	5	580										20					Remove 8 LF of Retaining Curb	
E 4th St	901-903	75	5	375								1											
E 4th St	902	30	5	150							2												
Caswell St	4th Street			0																			
Caswell St	Mission																		2	2		Lip Grd	

DISTRICT 3, GROUP 5
Sidewalk Program 14/15

District 4	Group 8	REMOVE AND RECONSTRUCT PCC SIDEWALK			EXCAVATE, GRADE, AND CONSTRUCT NEW PCC SIDEWALK			GRIND PCC SIDEWALK	REMOVE EXISTING IMPROVEMENTS AND CONSTRUCT PCC DRIVEWAY APPROACH	EXCAVATE, GRADE, AND CONSTRUCT RETAINING CURB OR SLOUGH WALL	ROOT SHAVE	REMOVE TREE	REMOVE AND RELOCATE FENCE	REMOVE AND RELOCATE EXISTING WATER METER	REMOVE AND RELOCATE EXISTING TRAFFIC SIGN OR MAIL BOX	REMOVE AND RECONSTRUCT PCC CURB	REMOVE AND RECONSTRUCT PCC CURB AND GUTTER	EXCAVATE, GRADE, AND CONSTRUCT PCC CURB AND GUTTER	REMOVE IMPROVEMENTS AND CONSTRUCT PCC CURB RAMP	INSTALL DETECTABLE WARNING DEVICE ON EXIST. CURB RAMP	REMOVE EXISTING IMPROVEMENT S AND CONSTRUCT PCC ALLEY	REMOVE AND RECONSTRUCT PCC CROSS GUTTER	Notes
		ITEM 1	ITEM 2	ITEM 3	ITEM 4	ITEM 5	ITEM 6	ITEM 7	ITEM 8	ITEM 9	ITEM 10	ITEM 11	ITEM 12	ITEM 13	ITEM 14	ITEM 15	ITEM 16	ITEM 17					
STREET	NEAREST ADDRESS	L (LF)	W (LF)	AREA (SF)	L (LF)	W (LF)	AREA (SF)	LF	SF	LF	EA	EA	LF	EA	EA	LF	LF	LF	EA	EA	EA	SF	
Caswell St	E 9th St																			2			Lip Grind N/W & N/E
Caswell St	E 8th St																			2			Lip Grind N/W & S/W
Caswell St	7th St																			4		200	Lip Grind; R & R 4x6 Spandrel
9th St	975	25	5	125							4												
Caswell St	788-790	30	5	150							1												
7th	903	10	5	50												110							8 Inch Curb Face: Lip grd
6th St	902	10	5	50																			
6th St	901	20	5	100																			
Mission	900	20	5	100																			8 Inch Curb Face
6th St	891	15	5	75												55							
6th St	896	35	5	175																			
7th St	895	20	5	100																			
7th St	896	25	5	125																			
Street Total				1850			1835	0	0	0	9	3	10	0	0	165	70	0	2	10	1	200	
E San Antonio Ave: E 9th St to E 1st St																							
San Antonio Ave	8th St																		1	1			
San Antonio Ave	632							5															
San Antonio Ave	702	25	5	125																			
San Antonio Ave																							
Street Total				125			0	5	0	0	0	0	0	0	0	0	0	0	1	1	0	0	
E 6th St: S Caswell St to S San Antonio Ave																							
6th St	Caswell St																			4			
6th St	910	10	5	50								1											
6th St	922	2.5	5	12.5																			
6th St	934	7.5	5	37.5																			
6th St	942	15	5	75																			
6th St	960	10	5	50																			
6th St	970	2.5	5	12.5																			
6th St	974	5	5	25																			
6th St	982	10	5	50																			
6th St	San Antonio Ave																			2			
6th St	995	20	5	100							1												
6th St	925	35	5	175																			
6th St	903	10	5	50																			
Street Total				637.5			0	0	0	0	1	1	0	0	0	0	0	0	0	6	0	0	
E Mission Blvd: S Caswell St to San Antonio Creek Channel																							
E Mission Blvd	1761	5	6	30																			
E Mission Blvd	1655	40	12	480								2											2
E Mission Blvd	1601	10	10	100																			
E Mission Blvd	1551	50	12	600							1												1
E Mission Blvd	1457	5	10	50																			
E Mission Blvd	1431	30	12	360							2												2
E Mission Blvd	1405	10	12	120																			
E Mission Blvd	1341	25	12	300																			
E Mission Blvd	1251	25	12	300							1												
E Mission Blvd	1057	25	12	300																			
E Mission Blvd	967	30	5	150																			
E Mission Blvd	915	25	12	300																			

DISTRICT 3, GROUP 5
Sidewalk Program 14/15

District 4	Group 8	REMOVE AND RECONSTRUCT PCC SIDEWALK			EXCAVATE, GRADE, AND CONSTRUCT NEW PCC SIDEWALK			GRIND PCC SIDEWALK	REMOVE EXISTING IMPROVEMENTS AND CONSTRUCT PCC DRIVEWAY APPROACH	EXCAVATE, GRADE, AND CONSTRUCT RETAINING CURB OR SLOUGH WALL	ROOT SHAVE	REMOVE TREE	REMOVE AND RELOCATE FENCE	REMOVE AND RELOCATE EXISTING WATER METER	REMOVE AND RELOCATE EXISTING TRAFFIC SIGN OR MAIL BOX	REMOVE AND RECONSTRUCT PCC CURB	REMOVE AND RECONSTRUCT PCC CURB AND GUTTER	EXCAVATE, GRADE, AND CONSTRUCT PCC CURB AND GUTTER	REMOVE IMPROVEMENTS AND CONSTRUCT PCC CURB RAMP	INSTALL DETECTABLE WARNING DEVICE ON EXIST. CURB RAMP	REMOVE EXISTING IMPROVEMENTS AND CONSTRUCT PCC ALLEY	REMOVE AND RECONSTRUCT PCC CROSS GUTTER	Notes
		ITEM 1	ITEM 2	ITEM 3	ITEM 4	ITEM 5	ITEM 6	ITEM 7	ITEM 8	ITEM 9	ITEM 10	ITEM 11	ITEM 12	ITEM 13	ITEM 14	ITEM 15	ITEM 16	ITEM 17					
STREET	NEAREST ADDRESS	L (LF)	W (LF)	AREA (SF)	L (LF)	W (LF)	AREA (SF)	LF	SF	LF	EA	EA	LF	EA	EA	LF	LF	LF	EA	EA	EA	SF	
E Mission Blvd	918	15	5	75																			
E Mission Blvd	930	10	5	50																			
E Mission Blvd	952	15	5	75																			
E Mission Blvd	964	40	5	200																			
E Mission Blvd	1052	20	5	100																			
E Mission Blvd	1096	5	5	25																			
E Mission Blvd	1110	8	12	96																			
E Mission Blvd	1114	20	12	240																			
E Mission Blvd	1182	20	5	100							1												
E Mission Blvd	1250	20	5	100							3												
E Mission Blvd	1288	80	12	960																			
E Mission Blvd	1390	30	6	180																			
E Mission Blvd	1400	20	6	120																			
E Mission Blvd	1560	80	6	480	120	12	1440																
E Mission Blvd	1636	60	8	480							2												
E Mission Blvd	1690	8	12	96																			
E Mission Blvd	San Antonio Ave																			4			Grind Lip
E Mission Blvd	Reservior St																			4			Grind Lip
E Mission Blvd	East End																		4				
E Mission Blvd																							
Street Total				6467			1440	0	0	0	10	2	0	0	0	0	0	0	4	8	0	5	
S La Mesa St: E 3rd St to E Mission Blvd- NONE																							
Street Total																							
E 4th St: S La Mesa St to End- NONE																							
Street Total																							
E 4th St: S Caswell St to S San Antonio Ave																							
4th St	967							5															
4th St	953	25	5	125																			
4th St	937	15	5	75																			
4th St	933	5	5	25																			
4th St	911	5	5	25																			
4th St	907							10															
4th St	Caswell St																			2			2 NE & SE corners
4th St	962	15	5	75																			
4th St	932	20	5	100							1												
4th St	966	10	5	50							1												
4th St	968							5															
4th St	998	15	5	75							1												
Street Total				550			0	20	0	0	2	1	0	0	0	0	0	0	0	2	0	2	
E 3rd St: S Caswell St to End																							
E 3rd St	998	15	5	75																			
E 3rd St																							
Street Total				75																			

DISTRICT 3, GROUP 5
Sidewalk Program 14/15

District 4	Group 8	REMOVE AND RECONSTRUCT PCC SIDEWALK			EXCAVATE, GRADE, AND CONSTRUCT NEW PCC SIDEWALK			GRIND PCC SIDEWALK	REMOVE EXISTING IMPROVEMENTS AND CONSTRUCT PCC DRIVEWAY APPROACH	EXCAVATE, GRADE, AND CONSTRUCT RETAINING CURB OR SLOUGH WALL	ROOT SHAVE	REMOVE TREE	REMOVE AND RELOCATE FENCE	REMOVE AND RELOCATE EXISTING WATER METER	REMOVE AND RELOCATE EXISTING TRAFFIC SIGN OR MAIL BOX	REMOVE AND RECONSTRUCT PCC CURB	REMOVE AND RECONSTRUCT PCC CURB AND GUTTER	EXCAVATE, GRADE, AND CONSTRUCT PCC CURB AND GUTTER	REMOVE IMPROVEMENTS AND CONSTRUCT PCC CURB RAMP	INSTALL DETECTABLE WARNING DEVICE ON EXIST. CURB RAMP	REMOVE EXISTING IMPROVEMENT S AND CONSTRUCT PCC ALLEY	REMOVE AND RECONSTRUCT PCC CROSS GUTTER	Notes
		ITEM 1	ITEM 2	ITEM 3	ITEM 4	ITEM 5	ITEM 6	ITEM 7	ITEM 8	ITEM 9	ITEM 10	ITEM 11	ITEM 12	ITEM 13	ITEM 14	ITEM 15	ITEM 16	ITEM 17					
STREET	NEAREST ADDRESS	L (LF)	W (LF)	AREA (SF)	L (LF)	W (LF)	AREA (SF)	LF	SF	LF	EA	EA	LF	EA	EA	LF	LF	LF	EA	EA	EA	SF	
E 2nd St: W End: (G5 Boundry ? Towne Ave) to S Reservoir St																							
E 2nd St	921	50	5	250												50							
E 2nd St	1054				120	5	600		150														
E 2nd St	Pico St																			4		Lip Grind	
E 2nd St	1084				90	5	450																
E 2nd St	1116				130	5	650																
E 2nd St	Towne																		2				
E 2nd St	San Antonio	25	10	250												30			3	1			
E 2nd St	Pico																			4			
E 2nd St	Reservoir St																			2	1		
E 2nd St																							
Street Total				500			1700	0	150	0	0	0	0	0	0	80	0	0	7	10	0	0	
Pico St: E 1st St to E 3rd St																							
Pico St	1st St													2						2		Lip Grind	
Pico St	2nd St																						
Pico St	3rd St N/W	200	6	1200																2			
Pico St	3rd St N/E	200	6	1200																			
Pico St																							
Street Total				2400			0	0	0	0	0	0	0	2	0	0	0	0	0	4	0	0	
E 1st St: W End (G5 Boundary) Caswell to San Antonio Creek Channel																							
E 1st St	1600	20	5	100																			
E 1st St	1544																						
E 1st St	Antonio S/W Corner																				1	26x10	
E 1st St	1492	100	5	500																			
E 1st St	1450	150	5	750																			
E 1st St	1380	200	5	1000					300														
E 1st St	1360	250	5	1250																			
E 1st St	RR Spur	300	5	1500					600														
E 1st St																							
Street Total				5100			0	0	900	0	0	0	0	0	0	0	0	0	0	0	1	0	
E 8th St: S San Antonio Ave to S La Mesa St																							
8th St	1088	2.5	8	20																			
8th St	La Mesa St																			1		SW corner	
8th St																							
Street Total				20			0	0	0	0	0	0	0	0	0	0	0	0	0	1	0	0	
S La Mesa St: E 9th St to E 7th St- NONE																							
Street Total																							
E 7th St: S La Mesa St to S Reservoir St																							
7th St	1109				90	6	540		132													22x6 new	
7th St	1150	30	6	180																			
7th St	1154	25	6	150																			
7th St	1162	20	6	120																			
7th St	1168								50													6x7	
7th St	Reservoir St																			2		NW & SW	

DISTRICT 3, GROUP 5
Sidewalk Program 14/15

District 4	Group 8	REMOVE AND RECONSTRUCT PCC SIDEWALK			EXCAVATE, GRADE, AND CONSTRUCT NEW PCC SIDEWALK			GRIND PCC SIDEWALK	REMOVE EXISTING IMPROVEMENTS AND CONSTRUCT PCC DRIVEWAY APPROACH	EXCAVATE, GRADE, AND CONSTRUCT RETAINING CURB OR SLOUGH WALL	ROOT SHAVE	REMOVE TREE	REMOVE AND RELOCATE FENCE	REMOVE AND RELOCATE EXISTING WATER METER	REMOVE AND RELOCATE EXISTING TRAFFIC SIGN OR MAIL BOX	REMOVE AND RECONSTRUCT PCC CURB	REMOVE AND RECONSTRUCT PCC CURB AND GUTTER	EXCAVATE, GRADE, AND CONSTRUCT PCC CURB AND GUTTER	REMOVE IMPROVEMENTS AND CONSTRUCT PCC CURB RAMP	INSTALL DETECTABLE WARNING DEVICE ON EXIST. CURB RAMP	REMOVE EXISTING IMPROVEMENT S AND CONSTRUCT PCC ALLEY	REMOVE AND RECONSTRUCT PCC CROSS GUTTER	Notes
		ITEM 1	ITEM 2		ITEM 3	ITEM 4	ITEM 5																
STREET	NEAREST ADDRESS	L (LF)	W (LF)	AREA (SF)	L (LF)	W (LF)	AREA (SF)	LF	SF	LF	EA	EA	LF	EA	EA	LF	LF	LF	EA	EA	EA	SF	
7th St																							
Street Total				450			540	0	182	0	0	0	0	0	0	0	0	0	0	2	0	0	
S Reservoir St: E 1st St to E 9th St																							
Reservoir St	9th																		3				SW, SE, & NE
Reservoir St	4th																		2				SE NE
Reservoir St	3rd																		4				
Reservoir St	2nd																		2				NW SW
Reservoir St	587	10	6	60																			
Reservoir St	605	10	6	60												20							
Reservoir St	627	14	6	84							1												
Reservoir St	765	10	6	60																			
Street Total				264			0	0	0	0	1	0	0	0	0	0	20	0	3	8	0	0	
E 4th St: S Reservoir St to Electra St																							
4th St	Reservoir St																		2				Lip Grind
4th St	1300	25	5	125																			
4th St	1315	400	5	2000																			
4th St	1318	100	5	500																			
4th St																							
Street Total				2625			0	0	0	0	0	0	0	0	0	0	0	0	0	2	0	0	
Electra St: E 4th St to E 1st St																							
Street Total																							
E 3rd St: Electra st to S East End Ave																							
E. 3rd St																							
E. 3rd St																							
E. 3rd St	Across Frm 1774	40	10	400													70						8 Inch Curb Face
E. 3rd St	1374	70	5	350																			
E. 3rd St	1422	70	7	490																			
E. 3rd St	1480	50	10	500																			
E. 3rd St	1515	15	5	75																			
E. 3rd St	S/W Corner w/East	200	6	1200																			
East End Ave	S/W Corner w/East	100	6	600																			
E. 3rd St																							
Street Total				3015			0	0	0	0	0	0	0	0	0	0	70	0	0	0	0	0	
San Lorenzo St: E 1st St to E 3rd St																							
Street Total																							
S East End Ave: E 1st St to E 9th St																							
S East End Ave	1590								400			1								3			Lip Grind
S East End Ave	to 9th St West Side				650	6	3900																
S East End Ave	600 to 650 East End				600	6	3600		200											2			
S East End Ave	575 to 599 East End				650	6	3900		500														
S East End Ave	360	40	10	400													40						

DISTRICT 3, GROUP 5
Sidewalk Program 14/15

District 4	Group 8	REMOVE AND RECONSTRUCT PCC SIDEWALK			EXCAVATE, GRADE, AND CONSTRUCT NEW PCC SIDEWALK			GRIND PCC SIDEWALK	REMOVE EXISTING IMPROVEMENTS AND CONSTRUCT PCC DRIVEWAY APPROACH	EXCAVATE, GRADE, AND CONSTRUCT RETAINING CURB OR SLOUGH WALL	ROOT SHAVE	REMOVE TREE	REMOVE AND RELOCATE FENCE	REMOVE AND RELOCATE EXISTING WATER METER	RELOCATE EXISTING TRAFFIC SIGN OR MAIL BOX	REMOVE AND RECONSTRUCT PCC CURB	REMOVE AND RECONSTRUCT PCC CURB AND GUTTER	EXCAVATE, GRADE, AND CONSTRUCT PCC CURB AND GUTTER	REMOVE IMPROVEMENTS AND CONSTRUCT PCC CURB RAMP	INSTALL DETECTABLE WARNING DEVICE ON EXIST. CURB RAMP	REMOVE EXISTING IMPROVEMENTS AND CONSTRUCT PCC ALLEY	REMOVE AND RECONSTRUCT PCC CROSS GUTTER	Notes
		ITEM 1	ITEM 2		ITEM 3	ITEM 4	ITEM 5																
STREET	NEAREST ADDRESS	L (LF)	W (LF)	AREA (SF)	L (LF)	W (LF)	AREA (SF)	LF	SF	LF	EA	EA	LF	EA	EA	LF	LF	LF	EA	EA	EA	SF	
S East End Ave	310	55	10	550														80					
S East End Ave	3rd St				100	6														2			
S East End Ave	485				15	10	150																
S East End Ave	Corner Mission Blvd	25	10	250																			
S East End Ave	3rd St																			2			
S East End Ave	Mission blvd																		2	2			
S East End Ave	7th St																			2			
S East End Ave	9th St																			3			
Street Total				1200			11550	0	1100	0	0	1	0	0	0	0	0	120	2	16	0	0	
E 7th St: S East End Ave to End																							

DISTRICT 3, GROUP 6

Sidewalk Program 14/15

		ITEM 1	ITEM 2	ITEM 3	ITEM 4	ITEM 6	ITEM 7	ITEM 8	ITEM 9	ITEM 10	ITEM 11	ITEM 12	ITEM 13	ITEM 14	ITEM 15	ITEM 16	ITEM 17	Notes
District 3 Group 6		REMOVE AND RECONSTRUCT PCC SIDEWALK	EXCAVATE, GRADE, AND CONSTRUCT NEW PCC SIDEWALK	GRIND PCC SIDEWALK	REMOVE EXISTING IMPROVEMENTS AND CONSTRUCT PCC DRIVEWAY APPROACH	ROOT SHAVE	REMOVE TREE	REMOVE AND RELOCATE FENCE	REMOVE AND RELOCATE EXISTING WATER METER	REMOVE AND RELOCATE EXISTING TRAFFIC SIGN OR MAIL BOX	REMOVE AND RECONSTRUCT PCC CURB	REMOVE AND RECONSTRUCT PCC CURB AND GUTTER	EXCAVATE; GRADE; AND CONSTRUCT PCC CURB AND GUTTER	REMOVE IMPROVEMENTS AND CONSTRUCT PCC CURB RAMP	INSTALL DETECTABLE WARNING DEVICE ON EXIST. CURB RAMP	REMOVE EXISTING IMPROVEMENTS AND CONSTRUCT PCC ALLEY APPROACH	REMOVE AND RECONSTRUCT PCC CROSS GUTTER	
UNIT PRICE		\$ 7	\$ 7	\$ 5	\$ 12	\$ 100	\$ 800	\$ 35	\$ 500	\$ 200	\$ 35	\$ 50	\$ 80	\$ 2,800	\$ 500	\$ 4,000	\$ 12	
QTY'S		5135	8605	106	2080	19	5	100	0	0	0	180	1435	18	103	6	170	
UNIT COST		\$ 35,945	\$60,235	\$ 530	\$ 24,960	\$1,900	\$4,000	\$3,500	\$ -	\$ -	\$ -	\$ 9,000	\$ 114,800	\$ 50,400	\$ 51,500	\$ 24,000	\$ 2,040	
TOTAL COST	\$ 382,810.00																	
Phillips Blvd: Towne Ave to S East End Ave																		
E Phillips	955																	
E Phillips	Holly Way					6												
E Phillips	Across Frm 1207		38	5	190			50					40					
E Phillips	Across Frm 1229		38	5	190			50					55					
E Phillips	1250		80	5	400								100					
E Phillips	1231		75	5	375								64					
E Phillips	1229		70	5	350								71					
E Phillips	1207		70	5	350								57					
E Phillips	1345		60	5	300													
E Phillips	1375		80	5	400			1										80 Feet of Slough Wa;ll
E Phillips	1405		70	5	350			80					58					
E Phillips	1407		70	5	350			1										
E Phillips	1411		50	5	250			1					40					
E Phillips	1427		70	5	350			1										
E Phillips	Signal St to East End		950	5	4750								950					
E Phillips	Signal														2			
E Phillips	Evans														2			
E Phillips																		
Street Total			8605	6	2080		4	100					1435		4			
E Franklin Ave: San Antonio Ave to S East End Ave																		
E Franklin Ave	Reservior														4			Grind Lip

DISTRICT 3, GROUP 6

Sidewalk Program 14/15

		ITEM 1			ITEM 2			ITEM 3	ITEM 4	ITEM 6	ITEM 7	ITEM 8	ITEM 9	ITEM 10	ITEM 11	ITEM 12	ITEM 13	ITEM 14	ITEM 15	ITEM 16	ITEM 17	Notes	
District 3 Group 6		REMOVE AND RECONSTRUCT PCC SIDEWALK			EXCAVATE, GRADE, AND CONSTRUCT NEW PCC SIDEWALK			GRIND PCC SIDEWALK	REMOVE EXISTING IMPROVEMENTS AND CONSTRUCT PCC DRIVEWAY APPROACH	ROOT SHAVE	REMOVE TREE	REMOVE AND RELOCATE FENCE	REMOVE AND RELOCATE EXISTING WATER METER	REMOVE AND RELOCATE EXISTING TRAFFIC SIGN OR MAIL BOX	REMOVE AND RECONSTRUCT PCC CURB	REMOVE AND RECONSTRUCT PCC CURB AND GUTTER	EXCAVATE, GRADE, AND CONSTRUCT PCC CURB AND GUTTER	REMOVE IMPROVEMENTS AND CONSTRUCT PCC CURB RAMP	INSTALL DETECTABLE WARNING DEVICE ON EXIST. CURB RAMP	REMOVE EXISTING IMPROVEMENTS AND CONSTRUCT PCC ALLEY APPROACH	REMOVE AND RECONSTRUCT PCC CROSS GUTTER		
UNIT PRICE				\$ 7				\$ 7	\$ 5	\$ 12	\$ 100	\$ 800	\$ 35	\$ 500	\$ 200	\$ 35	\$ 50	\$ 80	\$ 2,800	\$ 500	\$ 4,000		\$ 12
QTY'S				5135				8605	106	2080	19	5	100			0	180	1435	18	103	6		170
E Franklin Ave	East End																		1				SW
E Franklin Ave	East End																			1			NW
E Franklin Ave																							
Street Total																			1	5			
E Lexington Ave: Reservior to End (RR Tracks)																							
E Lexington	Reservior																			2			NW & S/W Corners
E Lexington																							
Street Total																				2			
E Philadelphia St: Towne Ave to East End Ave																							
Philadelphia	Towne																		2				NW & N/E RECONSTRUCT
Philadelphia	Towne																			2			S/W & S/E
Philadelphia																							
Street Total																				2	2		
Mango Way: E Franklin Ave to Mango Way																							
Mango Way	Franklin Ave																			2			NW & N/E
Mango Way																							
Street Total																					2		
Mango Ct: Lantina Ave to End																							
Mango Ct		874	15	5	75					1													
Mango Ct		886	40	5	200					2													
Mango Ct		887																					120
Mango Ct		936																					5

DISTRICT 3, GROUP 6

Sidewalk Program 14/15

		ITEM 1			ITEM 2			ITEM 3	ITEM 4	ITEM 6	ITEM 7	ITEM 8	ITEM 9	ITEM 10	ITEM 11	ITEM 12	ITEM 13	ITEM 14	ITEM 15	ITEM 16	ITEM 17	Notes	
District 3 Group 6		REMOVE AND RECONSTRUCT PCC SIDEWALK			EXCAVATE, GRADE, AND CONSTRUCT NEW PCC SIDEWALK			GRIND PCC SIDEWALK	REMOVE EXISTING IMPROVEMENTS AND CONSTRUCT PCC DRIVEWAY APPROACH	ROOT SHAVE	REMOVE TREE	REMOVE AND RELOCATE FENCE	REMOVE AND RELOCATE EXISTING WATER METER	REMOVE AND RELOCATE EXISTING TRAFFIC SIGN OR MAIL BOX	REMOVE AND RECONSTRUCT PCC CURB	REMOVE AND RECONSTRUCT PCC CURB AND GUTTER	EXCAVATE, GRADE, AND CONSTRUCT PCC CURB AND GUTTER	REMOVE IMPROVEMENTS AND CONSTRUCT PCC CURB RAMP	INSTALL DETECTABLE WARNING DEVICE ON EXIST. CURB RAMP	REMOVE EXISTING IMPROVEMENTS AND CONSTRUCT PCC ALLEY APPROACH	REMOVE AND RECONSTRUCT PCC CROSS GUTTER		
UNIT PRICE				\$ 7				\$ 7	\$ 5	\$ 12	\$ 100	\$ 800	\$ 35	\$ 500	\$ 200	\$ 35	\$ 50	\$ 80	\$ 2,800	\$ 500	\$ 4,000		\$ 12
QTY'S				5135				8605	106	2080	19	5	100			0	180	1435	18	103	6		170
Mango Ct	949		20	5	100																		
Mango Ct	Mango Way																			2			S/W & S/E
Mango Ct																							
Street Total					375				5		3									2		120	
Lantana Way: Mango Ct to End																							
Lantana Way	1634		20	5	100					1													
Lantana Way	1621		10	5	50																		
Lantana Way																							
Street Total					150					1													
Patterson Ave: S San Antonio Ave to End																							
Patterson Ave	San Antonio																		1	1			N/E (Reconstruct Ramp) & N/W (TD)
Patterson Ave																							
Street Total																			1	1			
Holly Way: S San Antonio Ave to Patterson Ave																							
Holly Way	1564																					1	
Holly Way	1336																					1	
Holly Way																							
Street Total																						2	
Evans Ave: Phillips Blvd to San Antonio Ave																							
Evans Drive	San Antonio																		2				Reconstruct Ramps
Evans Drive																							

DISTRICT 3, GROUP 6

Sidewalk Program 14/15

District 3 Group 6		ITEM 1			ITEM 2			ITEM 3	ITEM 4	ITEM 6	ITEM 7	ITEM 8	ITEM 9	ITEM 10	ITEM 11	ITEM 12	ITEM 13	ITEM 14	ITEM 15	ITEM 16	ITEM 17	Notes
		REMOVE AND RECONSTRUCT PCC SIDEWALK			EXCAVATE, GRADE, AND CONSTRUCT NEW PCC SIDEWALK			GRIND PCC SIDEWALK	REMOVE EXISTING IMPROVEMENTS AND CONSTRUCT PCC DRIVEWAY APPROACH	ROOT SHAVE	REMOVE TREE	REMOVE AND RELOCATE FENCE	REMOVE AND RELOCATE EXISTING WATER METER	REMOVE AND RELOCATE EXISTING TRAFFIC SIGN OR MAIL BOX	REMOVE AND RECONSTRUCT PCC CURB	REMOVE AND RECONSTRUCT PCC CURB AND GUTTER	EXCAVATE, GRADE, AND CONSTRUCT PCC CURB AND GUTTER	REMOVE IMPROVEMENTS AND CONSTRUCT PCC CURB RAMP	INSTALL DETECTABLE WARNING DEVICE ON EXIST. CURB RAMP	REMOVE EXISTING IMPROVEMENTS AND CONSTRUCT PCC ALLEY APPROACH	REMOVE AND RECONSTRUCT PCC CROSS GUTTER	
UNIT PRICE				\$ 7			\$ 7	\$ 5	\$ 12	\$ 100	\$ 800	\$ 35	\$ 500	\$ 200	\$ 35	\$ 50	\$ 80	\$ 2,800	\$ 500	\$ 4,000	\$ 12	
QTY'S				5135			8605	106	2080	19	5	100	0	0	0	180	1435	18	103	6	170	
Street Total																		2				
Norval St: E Franklin Ave to End																						
Norval St	Franklin																	1	1			Reconstruct Ramp at N/E
Norval St																						
Street Total																		1	1			
Lawrence Pl: E Franklin Ave to End																						
Lawrence	1602	25	5	125																		
Lawrence	Franklin																	1	1			Reconstruct Ramp at S/E; TD at S/W
Lawrence																						
Street Total				125														1	1			
Burma Ct: E Franklin Ave to End																						
Burma Ct	1620	25	6	150																		
Burma Ct	1615	20	6	120																		
Burma Ct	Franklin																	1	1			Reconstruct Ramp N/E & TD S/E
Street Total				270														1	1			
San Antonio Ave: E Phillips Blvd to Philadelphia St																						
San Antonio	1840	20	5	100																		
San Antonio	1744	20	5	100																		
San Antonio	1611																				1	
San Antonio	Franklin																				1	
San Antonio	Dorset																				2	
San Antonio	Lexington																				3	

DISTRICT 3, GROUP 6

Sidewalk Program 14/15

		ITEM 1	ITEM 2	ITEM 3	ITEM 4	ITEM 6	ITEM 7	ITEM 8	ITEM 9	ITEM 10	ITEM 11	ITEM 12	ITEM 13	ITEM 14	ITEM 15	ITEM 16	ITEM 17	Notes
District 3 Group 6		REMOVE AND RECONSTRUCT PCC SIDEWALK	EXCAVATE, GRADE, AND CONSTRUCT NEW PCC SIDEWALK	GRIND PCC SIDEWALK	REMOVE EXISTING IMPROVEMENTS AND CONSTRUCT PCC DRIVEWAY APPROACH	ROOT SHAVE	REMOVE TREE	REMOVE AND RELOCATE FENCE	REMOVE AND RELOCATE EXISTING WATER METER	REMOVE AND RELOCATE EXISTING TRAFFIC SIGN OR MAIL BOX	REMOVE AND RECONSTRUCT PCC CURB	REMOVE AND RECONSTRUCT PCC CURB AND GUTTER	EXCAVATE, GRADE, AND CONSTRUCT PCC CURB AND GUTTER	REMOVE IMPROVEMENTS AND CONSTRUCT PCC CURB RAMP	INSTALL DETECTABLE WARNING DEVICE ON EXIST. CURB RAMP	REMOVE EXISTING IMPROVEMENTS AND CONSTRUCT PCC ALLEY APPROACH	REMOVE AND RECONSTRUCT PCC CROSS GUTTER	
UNIT PRICE		\$ 7	\$ 7	\$ 5	\$ 12	\$ 100	\$ 800	\$ 35	\$ 500	\$ 200	\$ 35	\$ 50	\$ 80	\$ 2,800	\$ 500	\$ 4,000	\$ 12	
QTY'S		5135	8605	106	2080	19	5	100	0	0	0	180	1435	18	103	6	170	
San Antonio	Carson														2			
San Antonio	Hunt														4			
San Antonio	Philadelphia													2	2			Reconstruct Ramps S/E & S/W
San Antonio																		
Street Total		200												2	14	1		
S Reservoir St: E Phillips Blvd to Philadelphia St																		
Reservoir St	Franklin														4			
Reservoir St	Neva														2			N/W & S/W
Reservoir St	James Lewis St														2			N/W & S/W
Reservoir St	Lexington														4			
Reservoir St	Philadelphia														4			
Reservoir St																		
Street Total															16			
Towne Ave: Phillips Blvd to Philadelphia St																		
Towne Ave	Philadelphia														4			
Towne Ave	Hunt														2			N/E & S/E
Towne Ave	Lexington													1	3			Reconstruct Ramp @ N/W
Towne Ave	Franklin													1	3			Reconstruct Ramp @ N/W
Towne Ave	Alcott School														2			At Crosswalk
Towne Ave	Alcott														2			N/E & S/E
Towne Ave																		
Street Total														2	16			
Trojan Way: E Lexington Ave to Telmon Ln																		
Trojan Way	1849															1		

DISTRICT 3, GROUP 6

Sidewalk Program 14/15

		ITEM 1			ITEM 2			ITEM 3	ITEM 4	ITEM 6	ITEM 7	ITEM 8	ITEM 9	ITEM 10	ITEM 11	ITEM 12	ITEM 13	ITEM 14	ITEM 15	ITEM 16	ITEM 17	Notes
District 3 Group 6		REMOVE AND RECONSTRUCT PCC SIDEWALK			EXCAVATE, GRADE, AND CONSTRUCT NEW PCC SIDEWALK			GRIND PCC SIDEWALK	REMOVE EXISTING IMPROVEMENTS AND CONSTRUCT PCC DRIVEWAY APPROACH	ROOT SHAVE	REMOVE TREE	REMOVE AND RELOCATE FENCE	REMOVE AND RELOCATE EXISTING WATER METER	REMOVE AND RELOCATE EXISTING TRAFFIC SIGN OR MAIL BOX	REMOVE AND RECONSTRUCT PCC CURB	REMOVE AND RECONSTRUCT PCC CURB AND GUTTER	EXCAVATE; GRADE; AND CONSTRUCT PCC CURB AND GUTTER	REMOVE IMPROVEMENTS AND CONSTRUCT PCC CURB RAMP	INSTALL DETECTABLE WARNING DEVICE ON EXIST. CURB RAMP	REMOVE EXISTING IMPROVEMENTS AND CONSTRUCT PCC ALLEY APPROACH	REMOVE AND RECONSTRUCT PCC CROSS GUTTER	
UNIT PRICE				\$ 7				\$ 5	\$ 12	\$ 100	\$ 800	\$ 35	\$ 500	\$ 200	\$ 35	\$ 50	\$ 80	\$ 2,800	\$ 500	\$ 4,000	\$ 12	
QTY'S				5135				106	2080	19	5	100	0	0	0	180	1435	18	103	6	170	
Trojan Way	Lexington																		2			N/E & S/E
Trojan Way	Telamon Ln																		2			N/E & S/E
Trojan Way																						
Street Total																			4	1		
Telamon Ln: Trojan Way to End																						
Telamon Ln		815						10														
Telamon Ln		828	30	6	180																	
Telamon Ln		852						10														
Telamon Ln																						
Street Total					180			20														
Topaz Way: Telamon Ln to End																						
Topaz Way																						
S Dorset Ave: San Antonio Ave to End																						
S Dorset Ave		1064	15	6	90					1												
S Dorset Ave		1085	10	6	60																	
S Dorset Ave		1098																			1	
S Dorset Ave		1028																			1	
S Dorset Ave		1012	15	6	90			10														
S Dorset Ave	San Antonio																				2	N/E & S/E
S Dorset Ave	Norval																				2	N/E & N/W
S Dorset Ave	Dover																				2	N/E & N/W
S Dorset Ave																						
Street Total					240			10		1										6	2	

DISTRICT 3, GROUP 6

Sidewalk Program 14/15

District 3 Group 6		ITEM 1			ITEM 2			ITEM 3	ITEM 4	ITEM 6	ITEM 7	ITEM 8	ITEM 9	ITEM 10	ITEM 11	ITEM 12	ITEM 13	ITEM 14	ITEM 15	ITEM 16	ITEM 17	Notes
		REMOVE AND RECONSTRUCT PCC SIDEWALK			EXCAVATE, GRADE, AND CONSTRUCT NEW PCC SIDEWALK			GRIND PCC SIDEWALK	REMOVE EXISTING IMPROVEMENTS AND CONSTRUCT PCC DRIVEWAY APPROACH	ROOT SHAVE	REMOVE TREE	REMOVE AND RELOCATE FENCE	REMOVE AND RELOCATE EXISTING WATER METER	REMOVE AND RELOCATE EXISTING TRAFFIC SIGN OR MAIL BOX	REMOVE AND RECONSTRUCT PCC CURB	REMOVE AND RECONSTRUCT PCC CURB AND GUTTER	EXCAVATE; GRADE; AND CONSTRUCT PCC CURB AND GUTTER	REMOVE IMPROVEMENTS AND CONSTRUCT PCC CURB RAMP	INSTALL DETECTABLE WARNING DEVICE ON EXIST. CURB RAMP	REMOVE EXISTING IMPROVEMENTS AND CONSTRUCT PCC ALLEY APPROACH	REMOVE AND RECONSTRUCT PCC CROSS GUTTER	
UNIT PRICE				\$ 7			\$ 7	\$ 5	\$ 12	\$ 100	\$ 800	\$ 35	\$ 500	\$ 200	\$ 35	\$ 50	\$ 80	\$ 2,800	\$ 500	\$ 4,000	\$ 12	
QTY'S				5135			8605	106	2080	19	5	100	0	0	0	180	1435	18	103	6	170	
Dover Pl: S Dorset Ave to End																						
Dover Pl	1827	60	6	360				10		1												
Dover Pl																						
Street Total				360				10		1												
Norval St: Franklin Ave to S Dorset Ave																						
Norval Ol	1845	20	6	120						1												
Norval Ol	1831	20	6	120						1												
Norval Ol	1823	10	6	60																		
Norval Ol	1807	10	6	60																		
Norval Ol	1817	40	6	240						1					40							
Norval Ol	1726	35	6	210						1					20							
Norval Ol	Franklin							10														
Norval Ol																						
Street Total				810				10		4					60							
Lawrence Pl: E Franklin Ave to End																						
Lawrence	1697	5	6	30																		
Lawrence	1602	20	6	120						2												
Lawrence	1704	5	6	30																		
Lawrence																						
Street Total				180						2												
Neva Ln: S Reservoir St to Carol Ann St																						
Neva Ln																						

DISTRICT 3, GROUP 6

Sidewalk Program 14/15

District 3 Group 6		ITEM 1			ITEM 2			ITEM 3	ITEM 4	ITEM 6	ITEM 7	ITEM 8	ITEM 9	ITEM 10	ITEM 11	ITEM 12	ITEM 13	ITEM 14	ITEM 15	ITEM 16	ITEM 17	Notes
		REMOVE AND RECONSTRUCT PCC SIDEWALK			EXCAVATE, GRADE, AND CONSTRUCT NEW PCC SIDEWALK			GRIND PCC SIDEWALK	REMOVE EXISTING IMPROVEMENTS AND CONSTRUCT PCC DRIVEWAY APPROACH	ROOT SHAVE	REMOVE TREE	REMOVE AND RELOCATE FENCE	REMOVE AND RELOCATE EXISTING WATER METER	REMOVE AND RELOCATE EXISTING TRAFFIC SIGN OR MAIL BOX	REMOVE AND RECONSTRUCT PCC CURB	REMOVE AND RECONSTRUCT PCC CURB AND GUTTER	EXCAVATE, GRADE, AND CONSTRUCT PCC CURB AND GUTTER	REMOVE IMPROVEMENTS AND CONSTRUCT PCC CURB RAMP	INSTALL DETECTABLE WARNING DEVICE ON EXIST. CURB RAMP	REMOVE EXISTING IMPROVEMENTS AND CONSTRUCT PCC ALLEY APPROACH	REMOVE AND RECONSTRUCT PCC CROSS GUTTER	
UNIT PRICE				\$ 7			\$ 7	\$ 5	\$ 12	\$ 100	\$ 800	\$ 35	\$ 500	\$ 200	\$ 35	\$ 50	\$ 80	\$ 2,800	\$ 500	\$ 4,000	\$ 12	
QTY'S				5135			8605	106	2080	19	5	100	0	0	0	180	1435	18	103	6	170	
Titus Ave	Carson																	1	1			New Ramp @ S/E; T.D. @ S/w
Titus Ave																						
Street Total				360						3								3	5			
Carson Ln: S San Antonio Ave to End																						
Carson Ln	935	20	6	120						1												
Carson Ln	970	50	6	300							1					30						
Carson Ln	San Antonio																			2		
Carson Ln																						
Street Total				420						1	1					30				2		
Hunt Ave: Towne Ave to San Antonio Ave																						
Hunt Ave	937	25	6	150												30						
Hunt Ave	Towne	15	5	75																		
Hunt Ave																						
Street Total				225												30						
Hunt Ave: San Antonio Ave to Sanborn Way																						
Hunt Ave	1039	70	5	350												40						
Hunt Ave	1051	10	5	50																		
Hunt Ave																						
Street Total				400												40						
Kathryn Ave: Hunt Ave to Philadelphia St																						
Kathryn Ave	Philadelphia																			4		
Kathryn Ave	Hunt																			2		S/W & S/E

DISTRICT 3, GROUP 6

Sidewalk Program 14/15

		ITEM 1			ITEM 2			ITEM 3	ITEM 4	ITEM 6	ITEM 7	ITEM 8	ITEM 9	ITEM 10	ITEM 11	ITEM 12	ITEM 13	ITEM 14	ITEM 15	ITEM 16	ITEM 17	Notes	
District 3 Group 6		REMOVE AND RECONSTRUCT PCC SIDEWALK			EXCAVATE, GRADE, AND CONSTRUCT NEW PCC SIDEWALK			GRIND PCC SIDEWALK	REMOVE EXISTING IMPROVEMENTS AND CONSTRUCT PCC DRIVEWAY APPROACH	ROOT SHAVE	REMOVE TREE	REMOVE AND RELOCATE FENCE	REMOVE AND RELOCATE EXISTING WATER METER	REMOVE AND RELOCATE EXISTING TRAFFIC SIGN OR MAIL BOX	REMOVE AND RECONSTRUCT PCC CURB	REMOVE AND RECONSTRUCT PCC CURB AND GUTTER	EXCAVATE, GRADE, AND CONSTRUCT PCC CURB AND GUTTER	REMOVE IMPROVEMENTS AND CONSTRUCT PCC CURB RAMP	INSTALL DETECTABLE WARNING DEVICE ON EXIST. CURB RAMP	REMOVE EXISTING IMPROVEMENTS AND CONSTRUCT PCC ALLEY APPROACH	REMOVE AND RECONSTRUCT PCC CROSS GUTTER		
UNIT PRICE				\$ 7				\$ 7	\$ 5	\$ 12	\$ 100	\$ 800	\$ 35	\$ 500	\$ 200	\$ 35	\$ 50	\$ 80	\$ 2,800	\$ 500	\$ 4,000		\$ 12
QTY'S				5135				8605	106	2080	19	5	100			0	180	1435	18	103	6		170
Kathryn Ave																							
Street Total																				6			
Munhall Ave: Airshire Ln to End																							
Munhall Lane	2015								10														
Munhall Lane	2024	40	6	240						1													
Munhall Lane	2079	10	6	60																			
Munhall Lane	Hunt																			4			
Munhall Lane																							
Street Total				300					10		1									4			
Lee Pl: Hunt Ave to End																							
Lee Place	Hunt																			2			S/E & S/W
Lee Place																							
Street Total																				2			
Airshire Ln: Sanborn Way to Munhall Ave																							
Airshire Lane	1108	25	5	125																			
Airshire Lane	1041	6	5	30						1													
Airshire Lane	Sanborn																			2			S/W & N/W
Airshire Lane																							
Street Total				155						1										2			
Sanborn Way: E Lexington Ave to Hunt Ave																							
Sanborn Way	1925	10	6	60																			
Sanborn Way																							

DISTRICT 3, GROUP 6

Sidewalk Program 14/15

		ITEM 1	ITEM 2	ITEM 3	ITEM 4	ITEM 6	ITEM 7	ITEM 8	ITEM 9	ITEM 10	ITEM 11	ITEM 12	ITEM 13	ITEM 14	ITEM 15	ITEM 16	ITEM 17	Notes
District 3 Group 6		REMOVE AND RECONSTRUCT PCC SIDEWALK	EXCAVATE, GRADE, AND CONSTRUCT NEW PCC SIDEWALK	GRIND PCC SIDEWALK	REMOVE EXISTING IMPROVEMENTS AND CONSTRUCT PCC DRIVEWAY APPROACH	ROOT SHAVE	REMOVE TREE	REMOVE AND RELOCATE FENCE	REMOVE AND RELOCATE EXISTING WATER METER	REMOVE AND RELOCATE EXISTING TRAFFIC SIGN OR MAIL BOX	REMOVE AND RECONSTRUCT PCC CURB	REMOVE AND RECONSTRUCT PCC CURB AND GUTTER	EXCAVATE, GRADE, AND CONSTRUCT PCC CURB AND GUTTER	REMOVE IMPROVEMENTS AND CONSTRUCT PCC CURB RAMP	INSTALL DETECTABLE WARNING DEVICE ON EXIST. CURB RAMP	REMOVE EXISTING IMPROVEMENTS AND CONSTRUCT PCC ALLEY APPROACH	REMOVE AND RECONSTRUCT PCC CROSS GUTTER	
UNIT PRICE		\$ 7	\$ 7	\$ 5	\$ 12	\$ 100	\$ 800	\$ 35	\$ 500	\$ 200	\$ 35	\$ 50	\$ 80	\$ 2,800	\$ 500	\$ 4,000	\$ 12	
QTY'S		5135	8605	106	2080	19	5	100	0	0	0	180	1435	18	103	6	170	
Street Total		60																
Brentwood St: Philadelphia St to End																		
Brentwood St	2020	10	5	50													50	
Brentwood St	Philadelphia														2			N/E & N/W
Brentwood St	Cul du Sac														1			
Street Total				50											3		50	

DISTRICT 3, GROUP 7

		ITEM 1			ITEM 2			ITEM 3	ITEM 4	ITEM 5	ITEM 6	ITEM 7	ITEM 8	ITEM 9	ITEM 10	ITEM 11	ITEM 12	ITEM 13	ITEM 14	ITEM 15	ITEM 16	ITEM 17	
		REMOVE AND RECONSTRUCT PCC SIDEWALK			EXCAVATE, GRADE, AND CONSTRUCT NEW PCC SIDEWALK			GRIND PCC SIDEWALK	REMOVE EXISTING IMPROVEMENTS AND CONSTRUCT PCC DRIVEWAY APPROACH	EXCAVATE, GRADE, AND CONSTRUCT RETAINING CURB OR SLOUGH WALL	ROOT SHAVE	REMOVE TREE	REMOVE AND RELOCATE FENCE	REMOVE AND RELOCATE EXISTING WATER METER	REMOVE AND RELOCATE EXISTING TRAFFIC SIGN OR MAIL BOX	REMOVE AND RECONSTRUCT PCC CURB	REMOVE AND RECONSTRUCT PCC CURB AND GUTTER	EXCAVATE, GRADE, AND CONSTRUCT PCC CURB AND GUTTER	REMOVE IMPROVEMENTS AND CONSTRUCT PCC CURB RAMP	INSTALL DETECTABLE WARNING DEVICE ON EXIST. CURB RAMP	REMOVE EXISTING IMPROVEMENTS AND CONSTRUCT PCC ALLEY APPROACH	REMOVE AND RECONSTRUCT PCC CROSS GUTTER	Notes
STREET	NEAREST ADDRESS	L (LF)	W (LF)	AREA (SF)	L (LF)	W (LF)	AREA (SF)	LF	SF	LF	EA	EA	LF	EA	EA	LF	LF	LF	EA	EA	EA	SF	
UNIT PRICE				\$ 12.00			\$ 12.00	\$ 10.00	\$ 12.00	\$ 30.00	\$ 100.00	\$ 5,000.00	\$ 35.00	\$ 500.00	\$ 200.00	\$ 35.00	\$ 50.00	\$ 80.00	\$ 6,000.00	\$ 800.00	\$ 15,000.00	\$ 30.00	
				14,873.50			36,674.50	47.00	2,050.00	-	8.00	16.00	-	-	-	317.00	1,360.00	30.00	5.00	86.00	2.00	500.00	
				178,482.00			440,094.00	470.00	24,600.00	-	800.00	80,000.00	-	-	-	11,095.00	68,000.00	2,400.00	30,000.00	68,800.00	30,000.00	15,000.00	
TOTAL COST		\$		949,741.00																			

FICUS STREET - RIVERSIDE DRIVE TO WALNUT

RIVERSIDE AT FICUS TO	RIVERSIDE AT WALNUT				2355	5.5	12952.5												2				
							12952.5												2				

WALNUT - BETWEEN RESERVOIR AVENUE AND FICUS STREET

				0	520	5.5	2860																
				0	120	55	6600																
INTERSECTION RIVERSIDE-WALNUT				0															3				
							9460												3				

COUNTY ROAD - TOWNE AVENUE TO RESERVOIR AVENUE

NORTH SIDE - WEST OF SAN ANTONIO				0			0																1
VIRGINIA	2496	30	5	150																			
COUNTY	863	50	5	250				200		1													
KATHRYN	2493			0													10						
ANN ARBOR				0																		1	
ANN ARBOR	2497	30	5	150							2												
KATHRYN	2574	30	5	150																			
VIRGINIA	2505	20	5	100																			
TITUS	2537	30	5	150																			
KATHRYN	2495	20	5	100							1												
				1050				200		1	3						10					2	

VIRGINIA FROM 60 FWY TO DIANA

VIRGINIA		30	5	150																			
VIRGINIA	CALPINE COURT	10	5	50																			
VIRGINIA	DIANA AVENUE	5	25	125																			
VIRGINIA	TITUS AVENUE	5	15	75																			
VIRGINIA	2267			0				200															
VIRGINIA	2232			0				200															
VIRGINIA	2219	5	5	25																			
VIRGINIA	2146	5	5	25																			
VIRGINIA	2503						6																
VIRGINIA	2535	15	5	75																			
VIRGINIA	2599	5	5	25																			
VIRGINIA	2568			0				5															
VIRGINIA	2504	20	5	100																			

DISTRICT 3, GROUP 7

		ITEM 1			ITEM 2			ITEM 3	ITEM 4	ITEM 5	ITEM 6	ITEM 7	ITEM 8	ITEM 9	ITEM 10	ITEM 11	ITEM 12	ITEM 13	ITEM 14	ITEM 15	ITEM 16	ITEM 17	Notes
		REMOVE AND RECONSTRUCT PCC SIDEWALK			EXCAVATE, GRADE, AND CONSTRUCT NEW PCC SIDEWALK			GRIND PCC SIDEWALK	REMOVE EXISTING IMPROVEMENTS AND CONSTRUCT PCC DRIVEWAY APPROACH	EXCAVATE, GRADE, AND CONSTRUCT RETAINING CURB OR SLOUGH WALL	ROOT SHAVE	REMOVE TREE	REMOVE AND RELOCATE FENCE	REMOVE AND RELOCATE EXISTING WATER METER	REMOVE AND RELOCATE EXISTING TRAFFIC SIGN OR MAIL BOX	REMOVE AND RECONSTRUCT PCC CURB	REMOVE AND RECONSTRUCT PCC CURB AND GUTTER	EXCAVATE, GRADE, AND CONSTRUCT PCC CURB AND GUTTER	REMOVE IMPROVEMENTS AND CONSTRUCT PCC CURB RAMP	INSTALL DETECTABLE WARNING DEVICE ON EXIST. CURB RAMP	REMOVE EXISTING IMPROVEMENTS AND CONSTRUCT PCC ALLEY APPROACH	REMOVE AND RECONSTRUCT PCC CROSS GUTTER	
STREET	NEAREST ADDRESS	L (LF)	W (LF)	AREA (SF)	L (LF)	W (LF)	AREA (SF)	LF	SF	LF	EA	EA	LF	EA	EA	LF	LF	LF	EA	EA	EA	SF	
PHILLY				650				11	400											2			
KATHRYN AVENUE - 60 FWY TO OLIVE AVENUE																							
	OLIVE	100	5	500																4			
	KATHRYN	2395	5	15																			
	KATHRYN	2409	20	100																			
	KATHRYN	2485		0														20					
	KATHRYN	2477		0				5															
	KATHRYN	2396	30	150					200			1											
	KATHRYN	2429	5	15																			
	KATHRYN	2437	5	15																			
	KATHRYN	2457	5	15																			
	KATHRYN	2595	30	150								1											
	KATHRYN	2574	5	15																			
				975				5	200			2						20		4			
SAN ANTONIO - 60 FWY TO PHILADELPHIA																							
	SAN ANTONIO		175	875							4	3											
	SAN ANTONIO	OLIVE																		4			
	SAN ANTONIO	PHILADELPHIA																		4			
	SAN ANTONIO	2471	20	100																			
	SAN ANTONIO	2460	40	200								1											
	SAN ANTONIO	2393	20	100								1											
	SAN ANTONIO	2386		0				5															
	SAN ANTONIO	2357	15	75																			
	SAN ANTONIO	2346	20	100								1											
	SAN ANTONIO	2329	20	100																			
	SAN ANTONIO	2212	20	100																			
	SAN ANTONIO	2184	15	45																			
	SAN ANTONIO	2176	15	45																			
	SAN ANTONIO	2147		0					200														
				1740					200		4	6								8			
ANN ARBOR - 60 FWY TO PHILADELPHIA																							
	ANN ARBOR		40	200																6			
	ANN ARBOR	2160							200						20								
	ANN ARBOR	2211							100														
	ANN ARBOR	2309	10	50																			
	ANN ARBOR	2571		0				5															
	ANN ARBOR	2594		0				5															
	ANN ARBOR	2508	10	50					100														
				300				10	400						20					6			
STANFORD - 60 FWY TO PHILADELPHIA																							
	STANFORD		37	185																2			

DISTRICT 3, GROUP 7


		ITEM 1			ITEM 2			ITEM 3	ITEM 4	ITEM 5	ITEM 6	ITEM 7	ITEM 8	ITEM 9	ITEM 10	ITEM 11	ITEM 12	ITEM 13	ITEM 14	ITEM 15	ITEM 16	ITEM 17	Notes
		REMOVE AND RECONSTRUCT PCC SIDEWALK			EXCAVATE, GRADE, AND CONSTRUCT NEW PCC SIDEWALK			GRIND PCC SIDEWALK	REMOVE EXISTING IMPROVEMENTS AND CONSTRUCT PCC DRIVEWAY APPROACH	EXCAVATE, GRADE, AND CONSTRUCT RETAINING CURB OR SLOUGH WALL	ROOT SHAVE	REMOVE TREE	REMOVE AND RELOCATE FENCE	REMOVE AND RELOCATE EXISTING WATER METER	REMOVE AND RELOCATE EXISTING TRAFFIC SIGN OR MAIL BOX	REMOVE AND RECONSTRUCT PCC CURB	REMOVE AND RECONSTRUCT PCC CURB AND GUTTER	EXCAVATE, GRADE, AND CONSTRUCT PCC CURB AND GUTTER	REMOVE IMPROVEMENTS AND CONSTRUCT PCC CURB RAMP	INSTALL DETECTABLE WARNING DEVICE ON EXIST. CURB RAMP	REMOVE EXISTING IMPROVEMENTS AND CONSTRUCT PCC ALLEY APPROACH	REMOVE AND RECONSTRUCT PCC CROSS GUTTER	
STREET	NEAREST ADDRESS	L (LF)	W (LF)	AREA (SF)	L (LF)	W (LF)	AREA (SF)	LF	SF	LF	EA	EA	LF	EA	EA	LF	LF	LF	EA	EA	EA	SF	
STANFROD	PHILADELPHIA			0																4			
STANFORD	2168			0				5															
STANFORD	2148			0																			
STANFORD	2470	10	4	40																			
STANFORD	2377	5	3	15																			
				240				5												6			
MARQUETTE A VENUE - 60 FWY TO PHILADELPHIA																							
MARQUETTE		35	5	175																			
MARQUETTE	OLIVE			0																4			
MARQUETTE	ELLEN			0																3			
MARQUETTE	PHILADELPHIA			0																3			
MARQUETTE		10	5	50																			
				225																10			
NOTRE DAME - 60 FWY TO ELLEN PLACE																							
NOTRE DAME		65	5	325																			
NOTRE DAME	OLIVE			0																4			
NOTRE DAME	ELLEN			0																2			
NOTRE DAME	2393	5	3	15																			
NOTRE DAME	2479	20	4	80																			
NOTRE DAME	2337	20		0																			
NOTRE DAME	2571			0																6			
				420																12			
ELLEN PLACE																							
ELLEN PLACE	RESERVOIR			0																2			
				0																			
																				2			
COUNTY ROAD - CHINO SPUR TO RESERVOIR																							
COUNTY				0	505	6	3030		300														
COUNTY	MILLS	32	6	192																			
COUNTY				0																			
	total			192			3030		300														
VIRGINIA - OLIVE TO PHILADELPHIA																							
VIRGINIA	PHILADELPHIA			0																2			
VIRGINIA	OLIVE			0																2			
VIRGINIA				0																			
	total																			4			
TITUS AVENUE - OLIVE TO PHILADELPHIA																							
TITUS		25	5	125																			
TITUS	OLIVE			0																2			
TITUS	PHILADELPHIA			0																2			
TITUS	2443	5	3	15																			
TITUS	2124	5	5	25																			

DISTRICT 3, GROUP 7

		ITEM 1			ITEM 2			ITEM 3	ITEM 4	ITEM 5	ITEM 6	ITEM 7	ITEM 8	ITEM 9	ITEM 10	ITEM 11	ITEM 12	ITEM 13	ITEM 14	ITEM 15	ITEM 16	ITEM 17	Notes
		REMOVE AND RECONSTRUCT PCC SIDEWALK			EXCAVATE, GRADE, AND CONSTRUCT NEW PCC SIDEWALK			GRIND PCC SIDEWALK	REMOVE EXISTING IMPROVEMENTS AND CONSTRUCT PCC DRIVEWAY APPROACH	EXCAVATE, GRADE, AND CONSTRUCT RETAINING CURB OR SLOUGH WALL	ROOT SHAVE	REMOVE TREE	REMOVE AND RELOCATE FENCE	REMOVE AND RELOCATE EXISTING WATER METER	REMOVE AND RELOCATE EXISTING TRAFFIC SIGN OR MAIL BOX	REMOVE AND RECONSTRUCT PCC CURB	REMOVE AND RECONSTRUCT PCC CURB AND GUTTER	EXCAVATE, GRADE, AND CONSTRUCT PCC CURB AND GUTTER	REMOVE IMPROVEMENTS AND CONSTRUCT PCC CURB RAMP	INSTALL DETECTABLE WARNING DEVICE ON EXIST. CURB RAMP	REMOVE EXISTING IMPROVEMENTS AND CONSTRUCT PCC ALLEY APPROACH	REMOVE AND RECONSTRUCT PCC CROSS GUTTER	
STREET	NEAREST ADDRESS	L (LF)	W (LF)	AREA (SF)	L (LF)	W (LF)	AREA (SF)	LF	SF	LF	EA	EA	LF	EA	EA	LF	LF	LF	EA	EA	EA	SF	
TITUS	2146			0					50														
TITUS	2211	5	3	15																			
TITUS	2252	40	4	160								1											
TITUS	2239	5	3	15																			
TITUS	2251	5	3	15																			
TITUS	2220	5	3	15																			
TITUS	2219	5	3	15																			
TITUS	2571	20	5	100																			
TITUS	2540	30	5	150								1											
				650					50			2								4			
OLIVE AVENUE - TOWNE AVENUE TO RESERVOIR																							
OLIVE		80	6	480																			
OLIVE		75	5	375																			
OLIVE		22	10	220																			
OLIVE	TOWNE			0																4		500	
				1075																4		500	
MILLS AVENUE																							
MILLS	OLIVE TO 2340 MILLS(WEST SIDE)			0	297	6	1782								297								
MILLS	2340 to 2344(WEST SIDE)			0	250	6	1500																
MILLS	2344 TO COUNTY ROAD(WEST SIDE)			0	605	6	3630									605							
MILLS				0																			
							6912								297	605							
TRUDY PLACE - COUNTY ROAD TO END																							
TRUDY	2566			0				5															
TRUDY				0																2			
TRUDY	2597	10	5	50																			
TRUDY	2565	10	5	50																			
TRUDY				0																			
				100																			
DIANA AVENUE - KATHRYN AVENUE TO END																							
		10	5	50																			
		10	5	50																			
				0																			
				100																			
RESERVOIR STREET - COUNTY ROAD TO PHILADELPHIA AVENUE																							
RESERVOIR		750	7.5	5625							3					15				12			
RESERVOIR		51	6.5	331.5												10							
RESERVOIR	2160			0																			
RESERVOIR	2305	10	5	50																			
RESERVOIR	2315	20	6	120																			
				6126.5							3					25				12			
RESERVOIR STREET - COUNTY ROAD TO PHILADELPHIA AVENUE (CONTINUED)																							
RESERVOIR	2401	20	5	100																			







DISTRICT 3, GROUP 7


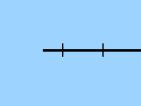


		ITEM 1			ITEM 2			ITEM 3	ITEM 4	ITEM 5	ITEM 6	ITEM 7	ITEM 8	ITEM 9	ITEM 10	ITEM 11	ITEM 12	ITEM 13	ITEM 14	ITEM 15	ITEM 16	ITEM 17	Notes
		REMOVE AND RECONSTRUCT PCC SIDEWALK			EXCAVATE, GRADE, AND CONSTRUCT NEW PCC SIDEWALK			GRIND PCC SIDEWALK	REMOVE EXISTING IMPROVEMENTS AND CONSTRUCT PCC DRIVEWAY APPROACH	EXCAVATE, GRADE, AND CONSTRUCT RETAINING CURB OR SLOUGH WALL	ROOT SHAVE	REMOVE TREE	REMOVE AND RELOCATE FENCE	REMOVE AND RELOCATE EXISTING WATER METER	REMOVE AND RELOCATE EXISTING TRAFFIC SIGN OR MAIL BOX	REMOVE AND RECONSTRUCT PCC CURB	REMOVE AND RECONSTRUCT PCC CURB AND GUTTER	EXCAVATE, GRADE, AND CONSTRUCT PCC CURB AND GUTTER	REMOVE IMPROVEMENTS AND CONSTRUCT PCC CURB RAMP	INSTALL DETECTABLE WARNING DEVICE ON EXIST. CURB RAMP	REMOVE EXISTING IMPROVEMENTS AND CONSTRUCT PCC ALLEY APPROACH	REMOVE AND RECONSTRUCT PCC CROSS GUTTER	
STREET	NEAREST ADDRESS	L (LF)	W (LF)	AREA (SF)	L (LF)	W (LF)	AREA (SF)	LF	SF	LF	EA	EA	LF	EA	EA	LF	LF	LF	EA	EA	EA	SF	
RESERVOIR	2457			0																			
RESERVOIR	2420	10	5	50													10						
RESERVOIR	2390	10	8	80				8															
RESERVOIR	2300	20	10	200								1											
RESERVOIR	2200	20	8	160				8				1											
RESERVOIR	2200	20	8	160								1											
OLIVE				0																	4		
COUNTY	AM/PM			0					300														
				750				16	300			3					10			4			
OLIVE STREET - RESERVOIR STREET TO MILLS(SOUTH SIDE)																							
OLIVE				0	720	6	4320										720						
OLIVE				0																			
ANN ARBOR	2309	20	5	100																	4		
OLIVE	828	30	6	180																			
STANFORD																					4		
				280			4320										720				8		








ADA Path of Travel District 3

ADA Sidewalk Work

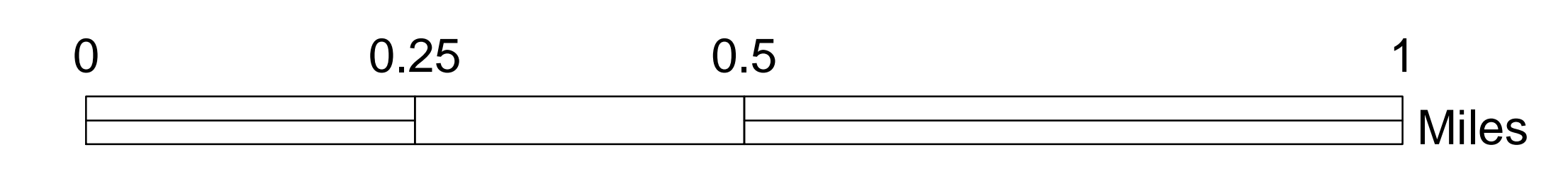
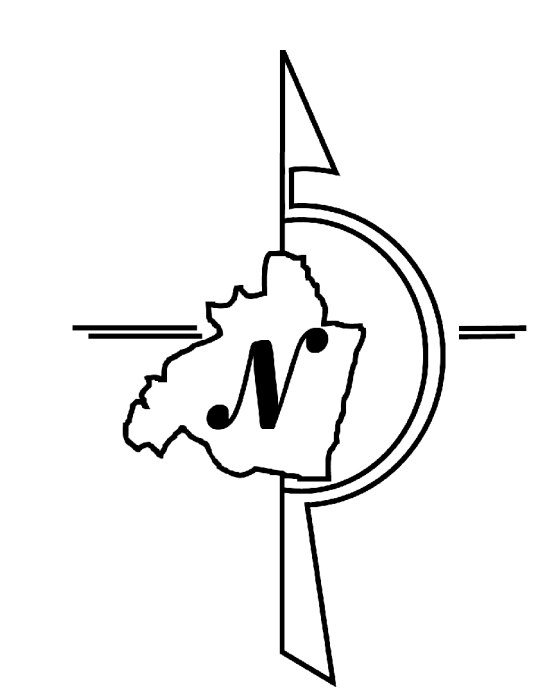
-  1 - Remove & Reconstruct PCC Sidewalk
-  2 - Excavate, Grade, & Construct New PCC Sidewalk
-  3 - Grind PCC Sidewalk
-  14 - Remove Improvements & Construct PCC Curb Ramp
-  15 - Install Detectable Curb Ramp Warning Device
-  16 - Remove Improvements, Construct PCC Alley Approach


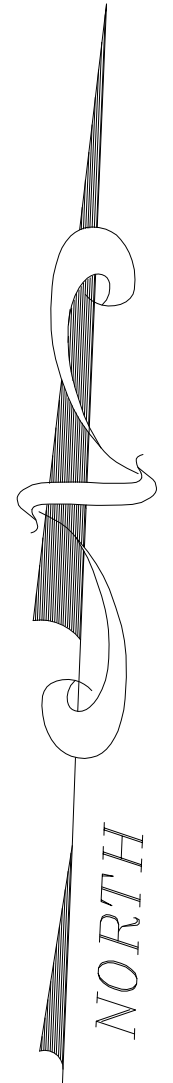
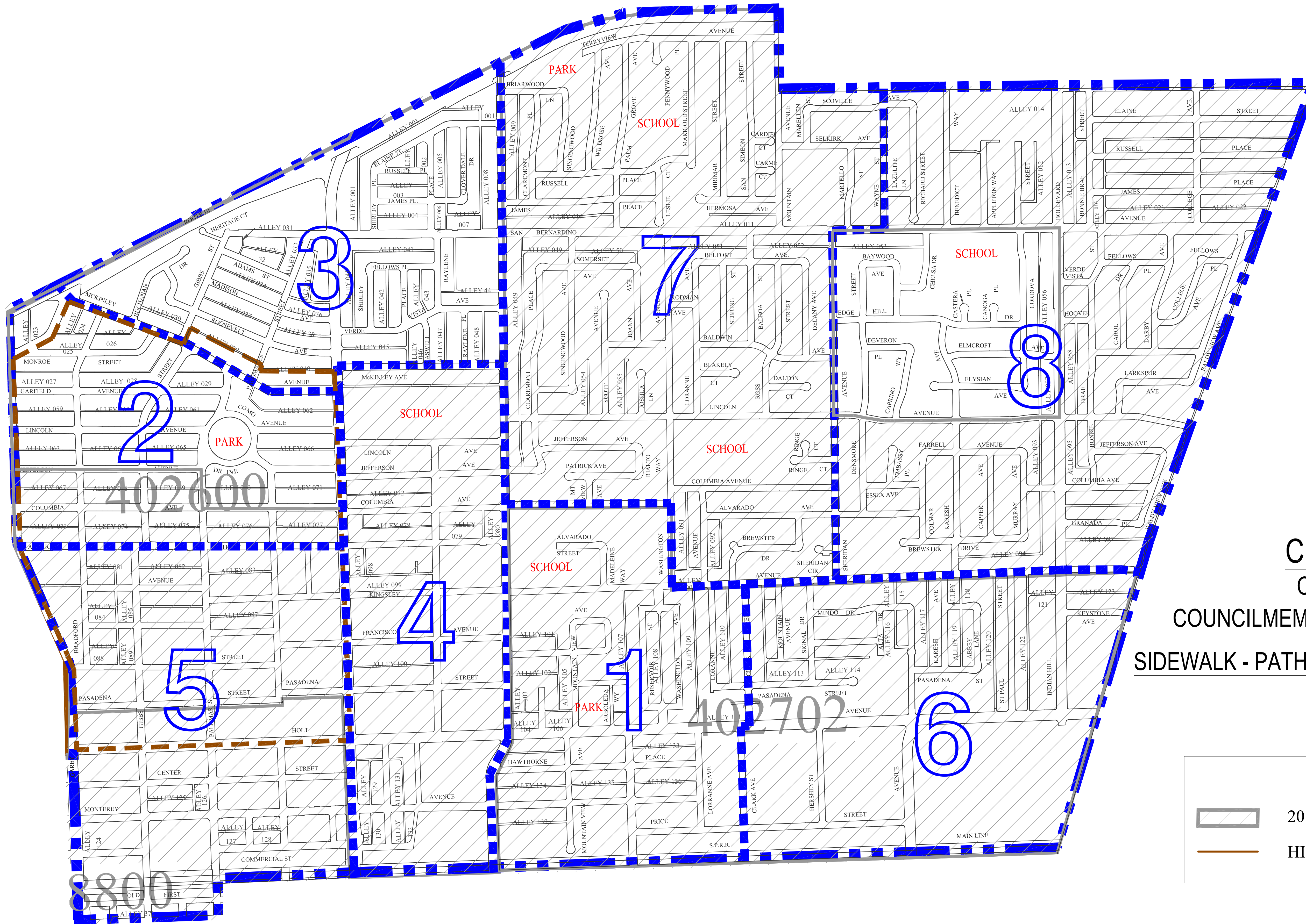
-  Bus Stops
-  Train Stations
-  Railways
-  Streets
-  Freeways

-  Schools
-  Parks
-  Parcels
-  Council District
-  CDBG Low-Mod

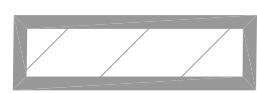

DRAW TAP GIS
Map Prepared by
Information Technology GIS Office
June 5, 2018
ADA_Patch_of_Travel_District_3.mxd

CITY OF POMONA DISCLAIMER
The City of Pomona makes no warranty on the accuracy or content of the data shown on this map. This map shall not be reproduced or distributed without prior written consent.





CITY OF POMONA
COUNCIL DISTRICT 4
COUNCILMEMBER ELIZABETH ONTIVEROS-COLE
SIDEWALK - PATH OF TRAVEL CONSTRUCTION PROGRAM
2014 - 2015

LEGEND	
	2010 CDBG ELIGIBLE BOUNDARY
	HISTORIC DISTRICT BOUNDARY

		ITEM 1			ITEM 2			ITEM 3	ITEM 4	ITEM 5	ITEM 6	ITEM 7	ITEM 8	ITEM 9	ITEM 10	ITEM 11	ITEM 12	ITEM 13	ITEM 14	ITEM 15	ITEM 16	ITEM 17
COUNCIL DISTRICT 4 GROUP 1		REMOVE AND RECONSTRUCT PCC SIDEWALK			EXCAVATE, GRADE, AND CONSTRUCT NEW PCC SIDEWALK			GRIND PCC SIDEWALK	REMOVE EXISTING IMPROVEMENTS AND CONSTRUCT PCC DRIVEWAY APPROACH	EXCAVATE, GRADE, AND CONSTRUCT RETAINING CURB OR SLOUGH WALL	ROOT SHAVE	REMOVE TREE	REMOVE AND RELOCATE FENCE	REMOVE AND RELOCATE EXISTING WATER METER	REMOVE AND RELOCATE EXISTING TRAFFIC SIGN OR MAIL BOX	REMOVE AND RECONSTRUCT PCC CURB	REMOVE AND RECONSTRUCT PCC CURB AND GUTTER	EXCAVATE, GRADE, AND CONSTRUCT PCC CURB AND GUTTER	REMOVE IMPROVEMENTS AND CONSTRUCT PCC CURB RAMP	INSTALL DETECTABLE WARNING DEVICE ON EXIST. CURB RAMP	REMOVE EXISTING IMPROVEMENTS AND CONSTRUCT PCC ALLEY APPROACH	REMOVE AND RECONSTRUCT PCC CROSS GUTTER
STREET	NEAREST ADDRESS	L (FT)	W (FT)	AREA (SF)	L (FT)	W (FT)	AREA (SF)	LF	SF	LF	EA	EA	LF	EA	EA	LF	LF	LF	EA	EA	EA	SF

ESTIMATED COSTS	\$263,223			\$7.00			\$7.00		\$12.00		\$100.00	\$800.00	\$35.00	\$500.00	\$200.00	\$35.00	\$50.00	\$80.00	\$2,800.00	\$500.00	\$4,000.00	\$12.00
				9,654			2,350	15	2,231			30		5		217	128	200	39	11	2	
				\$67,578.00			\$16,450.00	\$0.00			\$0.00	\$24,000.00	\$0.00	\$2,500.00	\$0.00	\$7,595.00	\$6,400.00	\$16,000.00	\$109,200.00	\$5,500.00	\$8,000.00	\$0.00

WASHINGTON AVE FROM E HOLT AVE TO E KINGSLEY AVE

HOLT AVE	945																						1		
HOLT AVE	961																						1		
WASHINGTON AVE	543																						1		
WASHINGTON AVE	547	18	5	90																					
WASHINGTON AVE	554	35	5	175								2													
WASHINGTON AVE	557	23	5	115																					
WASHINGTON AVE	576	18	5	90																					
WASHINGTON AVE	578											1													
WASHINGTON AVE	588	15	5	75					72			1													
WASHINGTON AVE	589	15	5	75								1													
WASHINGTON AVE	593	35	5	175													12								
WASHINGTON AVE	596	17	5	85								2					10								
WASHINGTON AVE	606	11	5	55					72																
WASHINGTON AVE	617	35	5	175								1													
WASHINGTON AVE	618	47	5	235					72			1					13								
WASHINGTON AVE	629	26	5	130								1													
WASHINGTON AVE	629	8	5	40																					
WASHINGTON AVE	640	22	5	110																					
WASHINGTON AVE	642	21	5	105																					
WASHINGTON AVE	643	12	5	60																					
WASHINGTON AVE	665											1													
WASHINGTON AVE	677	10	5	50								1													
WASHINGTON AVE	685	8	5	40								1													
WASHINGTON AVE	693	13	5	65								1													
WASHINGTON AVE	694	21	5	105								1													
WASHINGTON AVE	728	15	5	75					72																
WASHINGTON AVE	729	28	5	140								1													
WASHINGTON AVE	740	15	5	75					72			1													
WASHINGTON AVE	740	18	5	90																					
WASHINGTON AVE	741	46	5	230					72								23								
WASHINGTON AVE	774											1													
WASHINGTON AVE	790	25	5	125																			1		
KINGSLEY AVE	938																						1		
KINGSLEY AVE	962																						1		

		ITEM 1			ITEM 2			ITEM 3	ITEM 4	ITEM 5	ITEM 6	ITEM 7	ITEM 8	ITEM 9	ITEM 10	ITEM 11	ITEM 12	ITEM 13	ITEM 14	ITEM 15	ITEM 16	ITEM 17
COUNCIL DISTRICT 4 GROUP 1		REMOVE AND RECONSTRUCT PCC SIDEWALK			EXCAVATE, GRADE, AND CONSTRUCT NEW PCC SIDEWALK			GRIND PCC SIDEWALK	REMOVE EXISTING IMPROVEMENTS AND CONSTRUCT PCC DRIVEWAY APPROACH	EXCAVATE, GRADE, AND CONSTRUCT RETAINING CURB OR SLOUGH WALL	ROOT SHAVE	REMOVE TREE	REMOVE AND RELOCATE FENCE	REMOVE AND RELOCATE EXISTING WATER METER	REMOVE AND RELOCATE EXISTING TRAFFIC SIGN OR MAIL BOX	REMOVE AND RECONSTRUCT PCC CURB	REMOVE AND RECONSTRUCT PCC CURB AND GUTTER	EXCAVATE, GRADE, AND CONSTRUCT PCC CURB AND GUTTER	REMOVE IMPROVEMENTS AND CONSTRUCT PCC CURB RAMP	INSTALL DETECTABLE WARNING DEVICE ON EXIST. CURB RAMP	REMOVE EXISTING IMPROVEMENTS AND CONSTRUCT PCC ALLEY APPROACH	REMOVE AND RECONSTRUCT PCC CROSS GUTTER
STREET	NEAREST ADDRESS	L (FT)	W (FT)	AREA (SF)	L (FT)	W (FT)	AREA (SF)	LF	SF	LF	EA	EA	LF	EA	EA	LF	LF	LF	EA	EA	EA	SF

TOTAL QUANTITIES:				2,785					432			18				58			6			
-------------------	--	--	--	-------	--	--	--	--	-----	--	--	----	--	--	--	----	--	--	---	--	--	--

N RESERVOIR ST FROM WASHINGTON AVE (S) TO WASHINGTON AVE (N)

RESERVOIR ST	541	9	5	45																		
RESERVOIR ST	548																		1			
RESERVOIR ST	554																					
RESERVOIR ST	560															19						
RESERVOIR ST	572	40	5	200												16						
RESERVOIR ST	575	15	5	75					96													
RESERVOIR ST	595								96							20						
RESERVOIR ST	605	15	5	75																		
RESERVOIR ST	606	43	5	215																		
RESERVOIR ST	617	10	5	50					72													
RESERVOIR ST	617	5	5	25																		
RESERVOIR ST	618	15	5	75																		
RESERVOIR ST	630	18	5	90																		
RESERVOIR ST	641	8	5	40																		
RESERVOIR ST	654	25	5	125																		
RESERVOIR ST	670	15	5	75																		
RESERVOIR ST	677	23	5	115																		
RESERVOIR ST	678	15	5	75					65													
RESERVOIR ST	678	13	5	65																		
RESERVOIR ST	685	28	5	140																		
RESERVOIR ST	707															16						
RESERVOIR ST	728	8	5	40																		
RESERVOIR ST	729	30	5	150					72													
RESERVOIR ST	729	15	5	75																		
RESERVOIR ST	741	33	5	165					72							9						
RESERVOIR ST	752	8	5	40																		
RESERVOIR ST	779	5	5	25																		
RESERVOIR ST	779	5	5	25																		
RESERVOIR ST	781/785								260													
RESERVOIR ST	787	10	5	50					100							14						
RESERVOIR ST	793	8	5	40															1			
RESERVOIR ST	793	21	5	105																		

TOTAL QUANTITIES:				2,200					833							94			2			
-------------------	--	--	--	-------	--	--	--	--	-----	--	--	--	--	--	--	----	--	--	---	--	--	--

		ITEM 1			ITEM 2			ITEM 3	ITEM 4	ITEM 5	ITEM 6	ITEM 7	ITEM 8	ITEM 9	ITEM 10	ITEM 11	ITEM 12	ITEM 13	ITEM 14	ITEM 15	ITEM 16	ITEM 17
COUNCIL DISTRICT 4 GROUP 1		REMOVE AND RECONSTRUCT PCC SIDEWALK			EXCAVATE, GRADE, AND CONSTRUCT NEW PCC SIDEWALK			GRIND PCC SIDEWALK	REMOVE EXISTING IMPROVEMENTS AND CONSTRUCT PCC DRIVEWAY APPROACH	EXCAVATE, GRADE, AND CONSTRUCT RETAINING CURB OR SLOUGH WALL	ROOT SHAVE	REMOVE TREE	REMOVE AND RELOCATE FENCE	REMOVE AND RELOCATE EXISTING WATER METER	REMOVE AND RELOCATE EXISTING TRAFFIC SIGN OR MAIL BOX	REMOVE AND RECONSTRUCT PCC CURB	REMOVE AND RECONSTRUCT PCC CURB AND GUTTER	EXCAVATE, GRADE, AND CONSTRUCT PCC CURB AND GUTTER	REMOVE IMPROVEMENTS AND CONSTRUCT PCC CURB RAMP	INSTALL DETECTABLE WARNING DEVICE ON EXIST. CURB RAMP	REMOVE EXISTING IMPROVEMENTS AND CONSTRUCT PCC ALLEY APPROACH	REMOVE AND RECONSTRUCT PCC CROSS GUTTER
STREET	NEAREST ADDRESS	L (FT)	W (FT)	AREA (SF)	L (FT)	W (FT)	AREA (SF)	LF	SF	LF	EA	EA	LF	EA	EA	LF	LF	LF	EA	EA	EA	SF

LORANNE AVE FROM E KINGSLEY AVE TO E PASADENA ST

PASADENA ST	1051	80	5	400																		
LORANNE AVE	643	29	5	130.5																		
LORANNE AVE	667	4	5	18																		
LORANNE AVE	675	8	5	36																		
LORANNE AVE	684	46	5	207																		
LORANNE AVE	769	28	5	126																		
LORANNE AVE	790	8	5	36																	1	
KINGSLEY AVE	1050																				1	

TOTAL QUANTITIES:				954																		2
-------------------	--	--	--	-----	--	--	--	--	--	--	--	--	--	--	--	--	--	--	--	--	--	---

E PASADENA ST FROM LORANNE AVE TO CLARK AVE

PASADENA ST	1051																					1
PASADENA ST	1054																					1
PASADENA ST	1055	9	5	45																		
PASADENA ST	1055	26	5	130																		
PASADENA ST	1062	8	5	40																		
PASADENA ST	1076																					1
CLARK AVE	643																					1
PASADENA ST	1084																					1
CLARK AVE	644																					1

TOTAL QUANTITIES:				215																		6	1
-------------------	--	--	--	-----	--	--	--	--	--	--	--	--	--	--	--	--	--	--	--	--	--	---	---

E PASADENA ST FROM N MOUNTAIN VIEW AVE TO E'LY TERMINUS

PASADENA ST	895	10	5	50																		
PASADENA ST	859	15	5	75																		
SE COR PASADENA ST / MOUNTAIN VIEW AVE																						1

TOTAL QUANTITIES:				125																		1
-------------------	--	--	--	-----	--	--	--	--	--	--	--	--	--	--	--	--	--	--	--	--	--	---

ARBOLEDA WY FROM E PASADENA ST TO E HOLT AVE

HOLT AVE	883	29	5	145												15						
ARBOLEDA WY	556	3	5	15																		
ARBOLEDA WY	592																					1
SW COR PASADENA ST / ARBOLEDA WY																						1

		ITEM 1			ITEM 2			ITEM 3	ITEM 4	ITEM 5	ITEM 6	ITEM 7	ITEM 8	ITEM 9	ITEM 10	ITEM 11	ITEM 12	ITEM 13	ITEM 14	ITEM 15	ITEM 16	ITEM 17
COUNCIL DISTRICT 4 GROUP 1		REMOVE AND RECONSTRUCT PCC SIDEWALK			EXCAVATE, GRADE, AND CONSTRUCT NEW PCC SIDEWALK			GRIND PCC SIDEWALK	REMOVE EXISTING IMPROVEMENTS AND CONSTRUCT PCC DRIVEWAY APPROACH	EXCAVATE, GRADE, AND CONSTRUCT RETAINING CURB OR SLOUGH WALL	ROOT SHAVE	REMOVE TREE	REMOVE AND RELOCATE FENCE	REMOVE AND RELOCATE EXISTING WATER METER	REMOVE AND RELOCATE EXISTING TRAFFIC SIGN OR MAIL BOX	REMOVE AND RECONSTRUCT PCC CURB	REMOVE AND RECONSTRUCT PCC CURB AND GUTTER	EXCAVATE, GRADE, AND CONSTRUCT PCC CURB AND GUTTER	REMOVE IMPROVEMENTS AND CONSTRUCT PCC CURB RAMP	INSTALL DETECTABLE WARNING DEVICE ON EXIST. CURB RAMP	REMOVE EXISTING IMPROVEMENTS AND CONSTRUCT PCC ALLEY APPROACH	REMOVE AND RECONSTRUCT PCC CROSS GUTTER
STREET	NEAREST ADDRESS	L (FT)	W (FT)	AREA (SF)	L (FT)	W (FT)	AREA (SF)	LF	SF	LF	EA	EA	LF	EA	EA	LF	LF	LF	EA	EA	EA	SF

TOTAL QUANTITIES:				160												15			2			
-------------------	--	--	--	-----	--	--	--	--	--	--	--	--	--	--	--	----	--	--	---	--	--	--

MOUNTAIN VIEW "LOOP" FROM N MOUNTAIN VIEW AVE TO REEVES PL

MOUNTAIN VIEW AV	811	9	6	54																		
MOUNTAIN VIEW AV	811	3	6	18																		
MOUNTAIN VIEW AV	847	9	6	54																		
MOUNTAIN VIEW AV	865	12	6	72																		
REEVES PL	878	6	6	36																		
REEVES PL	886	21	6	126																		
REEVES PL	858	18	6	108																		
REEVES PL	858	6	6	36																		
REEVES PL	854	7	6	42																		
REEVES PL	853	6	6	36																		
REEVES PL	857	6	6	36																		
MOUNTAIN VIEW AV	820	7	6	42																		
MOUNTAIN VIEW AV	806	11	6	66																		
REEVES PL	849	15	6	90																		

TOTAL QUANTITIES:				816																		
-------------------	--	--	--	-----	--	--	--	--	--	--	--	--	--	--	--	--	--	--	--	--	--	--

N MOUNTAIN VIEW AVE FROM E HOLT AVE TO REEVES PL

HOLT AVE	793	8	5	40																		
MOUNTAIN VIEW AV	557	10	5	50																		
MOUNTAIN VIEW AV	563	8	5	37.5																		
PASADENA ST	811	9	6	54																		

TOTAL QUANTITIES:				182																		
-------------------	--	--	--	-----	--	--	--	--	--	--	--	--	--	--	--	--	--	--	--	--	--	--

MADELEINE WAY FROM E KINGSLEY AVE TO E ALVARADO ST

ALVARADO ST	896	160	6	960																		
ALVARADO ST	896	45	6	270				60									128					
ALVARADO ST	896	33	6	198																		
MADELEINE WY	900									7												
KINGSLEY AVE	897	10	6	60																		

TOTAL QUANTITIES:				1,488				60			7						128					
-------------------	--	--	--	-------	--	--	--	----	--	--	---	--	--	--	--	--	-----	--	--	--	--	--

		ITEM 1			ITEM 2			ITEM 3	ITEM 4	ITEM 5	ITEM 6	ITEM 7	ITEM 8	ITEM 9	ITEM 10	ITEM 11	ITEM 12	ITEM 13	ITEM 14	ITEM 15	ITEM 16	ITEM 17
COUNCIL DISTRICT 4 GROUP 1		REMOVE AND RECONSTRUCT PCC SIDEWALK			EXCAVATE, GRADE, AND CONSTRUCT NEW PCC SIDEWALK			GRIND PCC SIDEWALK	REMOVE EXISTING IMPROVEMENTS AND CONSTRUCT PCC DRIVEWAY APPROACH	EXCAVATE, GRADE, AND CONSTRUCT RETAINING CURB OR SLOUGH WALL	ROOT SHAVE	REMOVE TREE	REMOVE AND RELOCATE FENCE	REMOVE AND RELOCATE EXISTING WATER METER	REMOVE AND RELOCATE EXISTING TRAFFIC SIGN OR MAIL BOX	REMOVE AND RECONSTRUCT PCC CURB	REMOVE AND RECONSTRUCT PCC CURB AND GUTTER	EXCAVATE, GRADE, AND CONSTRUCT PCC CURB AND GUTTER	REMOVE IMPROVEMENTS AND CONSTRUCT PCC CURB RAMP	INSTALL DETECTABLE WARNING DEVICE ON EXIST. CURB RAMP	REMOVE EXISTING IMPROVEMENTS AND CONSTRUCT PCC ALLEY APPROACH	REMOVE AND RECONSTRUCT PCC CROSS GUTTER
STREET	NEAREST ADDRESS	L (FT)	W (FT)	AREA (SF)	L (FT)	W (FT)	AREA (SF)	LF	SF	LF	EA	EA	LF	EA	EA	LF	LF	LF	EA	EA	EA	SF

E ALVARADO ST FROM MADELEINE WAY TO W'LY TERMINUS

ALVARADO ST	896	9	6	54																		
ALVARADO ST	867	36	6	216					156			1										
W'LY TERMINUS ALVARADO ST		16	6	96																		
W'LY TERMINUS ALVARADO ST		12	2	23																		
ALVARADO ST	881	11	6	66								1										
ALVARADO ST	884											1										
ALVARADO ST	896											2										
TOTAL QUANTITIES:				455					156			5										

REEVES PL FROM SAN ANTONIO AVE TO MOUNTAIN VIEW AVE

Reeves Place	813																				1	
Reeves Place	849																					1
Reeves Place	707 N Mountain View																					1
Reeves Place	689 N Mountain View																					1
Reeves Place	850 N Mountain View																					1
																						4
																						1

CLAIRMONT PL FROM HOLT TO END

Clairmont Place	555							5														
Clairmont Place	563															10						
Clairmont Place	590															20						
East Holt	801	20	5	100																		
Clairmont Place	Holt (NW Corner)																					1
Clairmont Place	Holt (NE Corner)																					1
				100				5								30						2

N MOUNTAIN VIEW AVE FROM HOLT AVE TO END

Mountain View	North 200 Block (West)			100	5	500			100					2				100				
Mountain View	North 200 Block (East)			100	5	500			200					1				100				
Mountain View	793 Hawthorne Place						5														1	
Mountain View	807 Hawthorne Place																				1	
Mountain View	794 Hawthorne Place																				1	
Mountain View	394 N Mountain View																				1	
Mountain View	797 N. Mountain View																				1	
Mountain View	798 N Mountain View																				1	

		ITEM 1			ITEM 2			ITEM 3	ITEM 4	ITEM 5	ITEM 6	ITEM 7	ITEM 8	ITEM 9	ITEM 10	ITEM 11	ITEM 12	ITEM 13	ITEM 14	ITEM 15	ITEM 16	ITEM 17
COUNCIL DISTRICT 4 GROUP 1		REMOVE AND RECONSTRUCT PCC SIDEWALK			EXCAVATE, GRADE, AND CONSTRUCT NEW PCC SIDEWALK			GRIND PCC SIDEWALK	REMOVE EXISTING IMPROVEMENTS AND CONSTRUCT PCC DRIVEWAY APPROACH	EXCAVATE, GRADE, AND CONSTRUCT RETAINING CURB OR SLOUGH WALL	ROOT SHAVE	REMOVE TREE	REMOVE AND RELOCATE FENCE	REMOVE AND RELOCATE EXISTING WATER METER	REMOVE AND RELOCATE EXISTING TRAFFIC SIGN OR MAIL BOX	REMOVE AND RECONSTRUCT PCC CURB	REMOVE AND RECONSTRUCT PCC CURB AND GUTTER	EXCAVATE, GRADE, AND CONSTRUCT PCC CURB AND GUTTER	REMOVE IMPROVEMENTS AND CONSTRUCT PCC CURB RAMP	INSTALL DETECTABLE WARNING DEVICE ON EXIST. CURB RAMP	REMOVE EXISTING IMPROVEMENTS AND CONSTRUCT PCC ALLEY APPROACH	REMOVE AND RECONSTRUCT PCC CROSS GUTTER
STREET	NEAREST ADDRESS	L (FT)	W (FT)	AREA (SF)	L (FT)	W (FT)	AREA (SF)	LF	SF	LF	EA	EA	LF	EA	EA	LF	LF	LF	EA	EA	EA	SF

Mountain View	806 N Mountain View						1000	5	300					3				200	1				
---------------	---------------------	--	--	--	--	--	------	---	-----	--	--	--	--	---	--	--	--	-----	---	--	--	--	--

RESERVOIR ST FROM HOLT TO 1ST AVE

Reservoir Street	900 E Holt																						1	
Reservoir Street	896 N Holt																							1
Reservoir Street	903 Hawthorne Place																							1
Reservoir Street	904 Hawthorne Place																							1
Reservoir Street	896 Hawthorne Place																							1
Reservoir Street	891 Monterey																							1
Reservoir Street	895 Hawthorne																							1
Reservoir Street	330 N Reservoir																							1
Reservoir Street	904 Hawthorne Place																							1
Reservoir Street	295 N Reservoir																							1
Reservoir Street	232 N Reservoir																							1
Reservoir Street	900 Price Avenue																							1
																								4
																								8

LORRANE FROM HOLT TO PRICE

Loranne Avenue	997 Hawthorne				70	5	350							1										
Loranne Avenue	Holt East Side to South				200	5	1000							1										
Loranne Avenue	997 Hawthorne																							1
Loranne Avenue	996 Hawthorne							5																1
Loranne Avenue	997 E Monterey																							1
Loranne Avenue	996 E Monterey																							1
Loranne Avenue	204																							1
Loranne Avenue	201																							1
							1350	5						2										5
																								1

HAWTHORNE PL FROM RESERVOIR ST TO 1ST ST

Hawthorne Place	534	5	5	25																				
Hawthorne Place	978	30	5	150												20								
Hawthorne Place	941								50															
Hawthorne Place	918								50															
				175					100							20								

MONTEREY AVE FROM RESERVOIR TO LORRANE AVE

Monterey Avenue	918								50															
Monterey Avenue	970								100															
Monterey Avenue									150															

PRICE AVE FROM RESERVOIR TO LORRANE AVE

Price Avenue	996								200															
--------------	-----	--	--	--	--	--	--	--	-----	--	--	--	--	--	--	--	--	--	--	--	--	--	--	--

		ITEM 1			ITEM 2			ITEM 3	ITEM 4	ITEM 5	ITEM 6	ITEM 7	ITEM 8	ITEM 9	ITEM 10	ITEM 11	ITEM 12	ITEM 13	ITEM 14	ITEM 15	ITEM 16	ITEM 17
COUNCIL DISTRICT 4 GROUP 1		REMOVE AND RECONSTRUCT PCC SIDEWALK			EXCAVATE, GRADE, AND CONSTRUCT NEW PCC SIDEWALK			GRIND PCC SIDEWALK	REMOVE EXISTING IMPROVEMENTS AND CONSTRUCT PCC DRIVEWAY APPROACH	EXCAVATE, GRADE, AND CONSTRUCT RETAINING CURB OR SLOUGH WALL	ROOT SHAVE	REMOVE TREE	REMOVE AND RELOCATE FENCE	REMOVE AND RELOCATE EXISTING WATER METER	REMOVE AND RELOCATE EXISTING TRAFFIC SIGN OR MAIL BOX	REMOVE AND RECONSTRUCT PCC CURB	REMOVE AND RECONSTRUCT PCC CURB AND GUTTER	EXCAVATE, GRADE, AND CONSTRUCT PCC CURB AND GUTTER	REMOVE IMPROVEMENTS AND CONSTRUCT PCC CURB RAMP	INSTALL DETECTABLE WARNING DEVICE ON EXIST. CURB RAMP	REMOVE EXISTING IMPROVEMENTS AND CONSTRUCT PCC ALLEY APPROACH	REMOVE AND RECONSTRUCT PCC CROSS GUTTER
STREET	NEAREST ADDRESS	L (FT)	W (FT)	AREA (SF)	L (FT)	W (FT)	AREA (SF)	LF	SF	LF	EA	EA	LF	EA	EA	LF	LF	LF	EA	EA	EA	SF
									200													

DISTRICT 4, GROUP 2
Sidewalk Program 14/15

	District 4 Group 5	ITEM 1			ITEM 2			ITEM 3	ITEM 4	ITEM 5	ITEM 6	ITEM 7	ITEM 8	ITEM 9	ITEM 10	ITEM 11	ITEM 12	ITEM 13	ITEM 14	ITEM 15	ITEM 16	ITEM 17	Notes
		REMOVE AND RECONSTRUCT PCC SIDEWALK	EXCAVATE, GRADE, AND CONSTRUCT NEW PCC SIDEWALK	GRIND PCC SIDEWALK	REMOVE EXISTING IMPROVEMENTS AND CONSTRUCT PCC DRIVEWAY APPROACH	EXCAVATE, GRADE, AND CONSTRUCT, RETAINING CURB OR SLOUGH WALL	ROOT SHAVE	REMOVE TREE	REMOVE AND RELOCATE FENCE	REMOVE AND RELOCATE EXISTING WATER METER	REMOVE AND RELOCATE EXISTING TRAFFIC SIGN OR MAIL BOX	REMOVE AND RECONSTRUCT PCC CURB	REMOVE AND RECONSTRUCT PCC CURB AND GUTTER	EXCAVATE, GRADE, AND CONSTRUCT PCC CURB AND GUTTER	REMOVE IMPROVEMENTS AND CONSTRUCT PCC CURB RAMP	INSTALL DETECTABLE WARNING DEVICE ON EXIST. CURB RAMP	REMOVE EXISTING IMPROVEMENTS AND CONSTRUCT PCC ALLEY APPROACH	REMOVE AND RECONSTRUCT PCC CROSS GUTTER					
	STREET	NEAREST ADDRESS	L (LF)	W (LF)	AREA (SF)	L (LF)	W (LF)	AREA (SF)	LF	SF	LF	EA	EA	LF	EA	EA	LF	LF	EA	EA	EA	SF	
46	COLUMBIA AVE	160	10	5	50																		
47	COLUMBIA AVE	164	10	5	50																		
48	COLUMBIA AVE	165	20	5	100											2							
49	COLUMBIA AVE	182	50	5	250				120							1							
50	COLUMBIA AVE	185														2							
51	COLUMBIA AVE	190	5	6	30																		
52	COLUMBIA AVE	199	3	5	15															1			
53	COLUMBIA AVE	126	6	5	30															1			
54	COLUMBIA AVE	170	6	5	30															1			
Street Total					855				408	0	0	0	0	0	0	9	0	0	0	6	0	0	

Columbia Ave: Bradford St to N Gibbs St.

55	COLUMBIA AVE	230	12	5	60																		
56	COLUMBIA AVE	250	20	5	100																		
57	COLUMBIA AVE	260	6	5	30				144														
58	COLUMBIA AVE	296	15	5	75																		
Street Total					265				144														

Columbia Ave: N Gibbs St. to Palomares St.

59	COLUMBIA AVE	310	20	5	100																		
60	COLUMBIA AVE	310	10	5	50																		
61	COLUMBIA AVE	318	10	5	50																		
62	COLUMBIA AVE	342	30	5	150						1												
63	COLUMBIA AVE	354	20	5	100																		
64	COLUMBIA AVE	366	20	5	100						1												
65	COLUMBIA AVE	372/376	10	5	50						2												
66	COLUMBIA AVE	376	20	5	100																		
67	COLUMBIA AVE	395			0				150		2												
68	COLUMBIA AVE	391	21	5	105																		
69	COLUMBIA AVE	355	40	5	200						1												
70	COLUMBIA AVE	343	15	5	75																		
71	COLUMBIA AVE	305	5	10	50						1												
Street Total					1,130				150		8												

200 BLOCK, GIBBS TO BRADFORD, 3 LOCATIONS NEED FURTHER REVIEW

Columbia Ave: Palomares to Eleanor St

72	COLUMBIA	480	4	4	16				100														
73	COLUMBIA	480	5	5	25																		
74	COLUMBIA	466			0				5														
75	COLUMBIA	458	20	5	100																		
76	COLUMBIA	454	25	5	125																		
77	COLUMBIA	450	20	5	100							1											
78	COLUMBIA	450	10	5	50				50														
79	COLUMBIA	440	10	5	50				200														
80	COLUMBIA	420	20	5	100																		
81	COLUMBIA	401	10	5	50																		
82	COLUMBIA	409			0				200														
83	COLUMBIA	417			0				5														
84	COLUMBIA	429			0				200														
85	COLUMBIA	433	15	5	75																		
86	COLUMBIA	441							200														
87	COLUMBIA	449							5														
88	COLUMBIA	455	25	5	125																		
89	COLUMBIA	455	5	5	25																		
90	COLUMBIA	465			0				3														
91	COLUMBIA	473			0				5	200													
92	COLUMBIA	495			0				5														
Street Total					841	0	0	0	28	1,150	0		1										

Jefferson Ave: N Garey Ave. to Bradford St.

DISTRICT 4, GROUP 2
Sidewalk Program 14/15

	District 4 Group 5		ITEM 1			ITEM 2			ITEM 3	ITEM 4	ITEM 5	ITEM 6	ITEM 7	ITEM 8	ITEM 9	ITEM 10	ITEM 11	ITEM 12	ITEM 13	ITEM 14	ITEM 15	ITEM 16	ITEM 17	Notes
			REMOVE AND RECONSTRUCT PCC SIDEWALK	EXCAVATE, GRADE, AND CONSTRUCT NEW PCC SIDEWALK	GRIND PCC SIDEWALK	REMOVE EXISTING IMPROVEMENTS AND CONSTRUCT PCC DRIVEWAY APPROACH	EXCAVATE, GRADE, AND CONSTRUCT, RETAINING CURB OR SLOUGH WALL	ROOT SHAVE	REMOVE TREE	REMOVE AND RELOCATE FENCE	REMOVE AND RELOCATE EXISTING WATER METER	REMOVE AND RELOCATE EXISTING TRAFFIC SIGN OR MAIL BOX	REMOVE AND RECONSTRUCT PCC CURB	REMOVE AND RECONSTRUCT PCC CURB AND GUTTER	EXCAVATE, GRADE, AND CONSTRUCT PCC CURB AND GUTTER	REMOVE IMPROVEMENTS AND CONSTRUCT PCC CURB RAMP	INSTALL DETECTABLE WARNING DEVICE ON EXIST. CURB RAMP	REMOVE EXISTING IMPROVEMENTS AND CONSTRUCT PCC ALLEY APPROACH	REMOVE AND RECONSTRUCT PCC CROSS GUTTER					
	STREET	NEAREST ADDRESS	L (LF)	W (LF)	AREA (SF)	L (LF)	W (LF)	AREA (SF)	LF	SF	LF	EA	EA	LF	EA	EA	LF	LF	LF	EA	EA	EA	SF	
93	JEFFERSON AVE/BRADFORD																			4				
94	JEFFERSON AVE/GIBBS																			4				
95	JEFFERSON AVE	273							144															
96	JEFFERSON AVE	269	12	5	60																			
97	JEFFERSON AVE	265	5	15	75																			
98	JEFFERSON AVE	255	21	5	105												15							
99	JEFFERSON AVE	210	12	5	60							2												
100	JEFFERSON AVE	232	6	5	30																			
101	JEFFERSON AVE	250	12	5	60																			
102	JEFFERSON AVE	258	6	5	30																			
103	JEFFERSON AVE	241	5	15	75																			
104	JEFFERSON AVE	235	5	10	50																			
105	JEFFERSON AVE	112	20	5	100				144															
106	JEFFERSON AVE	135	10	5	50																			
107	JEFFERSON AVE	145	15	5	75																			
108	JEFFERSON AVE	150	10	5	50																			
109	JEFFERSON AVE	155	10	5	50																			
110	JEFFERSON AVE	165	6	5	30																			
111	JEFFERSON AVE	172	10	5	50																			
112	JEFFERSON AVE	175	18	5	90				18								6							
113	JEFFERSON AVE	185	30	5	150												30							
114	JEFFERSON AVE	186	6	5	30							2												
115	GAREY AVE	1192	10	5	50																			
116	GAREY AVE	1204	15	5	75																			
	Street Total				1,345				306	0	0	4					51			8				

Jefferson Ave: Bradford to Palomares

117	JEFFERSON	198	60	5	300																			OLD TREE RAISE GRADE OF SIDEWALK
118	JEFFERSON	BRADFORD			0															4				
119	JEFFERSON	204			0												30							
120	JEFFERSON	210	10	5	50							1												
121	JEFFERSON	210	10	5	50							1												
122	JEFFERSON	210	30	5	150							1												
123	JEFFERSON	232	10	5	50																			
124	JEFFERSON	240	5	5	25																			
125	JEFFERSON				0																			
126	JEFFERSON	250	3	3	9				6															
127	JEFFERSON				0																			
128	JEFFERSON	258	10	5	50				5															
129	JEFFERSON	GIBBS			0															4				
130	JEFFERSON	330	20	5	100							1												
131	JEFFERSON	340	15	5	75					50														
132	JEFFERSON	350	40	5	200								1											
133	JEFFERSON	362	40	5	200																			PROBLEM WITH THIS LOCATION
134	JEFFERSON	380							3															
135	JEFFERSON	396	5	3	15																			PAD
136	JEFFERSON	385	10	4	40																			PAD
137	JEFFERSON	385	10	5	50					50														PAD
138	JEFFERSON	383	50	5	250												50							PLANTER CURB AT SIDEWALK OR CUT 2 TREES
139	JEFFERSON	371	10	5	50					100														RAISE S/W ELEVATION
140	JEFFERSON	365	10	5	50																			
141	JEFFERSON	359			0				5															
142	JEFFERSON	490	15	5																				
143	JEFFERSON	325			0					200							40							OLD TREE - RAISE SDWALK
144	JEFFERSON	325		30	5																			OLD TREE - RAISE SDWALK
145	JEFFERSON	317			0					100							20							
146	JEFFERSON	309	10	5	50					100							20							
147	JEFFERSON	309			0												40							
148	JEFFERSON	273	10	5	50					100							40							
149	JEFFERSON	269	20	5	100																			

DISTRICT 4, GROUP 2
Sidewalk Program 14/15

	District 4 Group 5		ITEM 1			ITEM 2			ITEM 3	ITEM 4	ITEM 5	ITEM 6	ITEM 7	ITEM 8	ITEM 9	ITEM 10	ITEM 11	ITEM 12	ITEM 13	ITEM 14	ITEM 15	ITEM 16	ITEM 17	Notes
			REMOVE AND RECONSTRUCT PCC SIDEWALK	EXCAVATE, GRADE, AND CONSTRUCT NEW PCC SIDEWALK	GRIND PCC SIDEWALK	REMOVE EXISTING IMPROVEMENTS AND CONSTRUCT PCC DRIVEWAY APPROACH	EXCAVATE, GRADE, AND CONSTRUCT, RETAINING CURB OR SLOUGH WALL	ROOT SHAVE	REMOVE TREE	REMOVE AND RELOCATE FENCE	REMOVE AND RELOCATE EXISTING WATER METER	REMOVE AND RELOCATE EXISTING TRAFFIC SIGN OR MAIL BOX	REMOVE AND RECONSTRUCT PCC CURB	REMOVE AND RECONSTRUCT PCC CURB AND GUTTER	EXCAVATE, GRADE, AND CONSTRUCT PCC CURB AND GUTTER	REMOVE IMPROVEMENTS AND CONSTRUCT PCC CURB RAMP	INSTALL DETECTABLE WARNING DEVICE ON EXIST. CURB RAMP	REMOVE EXISTING IMPROVEMENTS AND CONSTRUCT PCC ALLEY APPROACH	REMOVE AND RECONSTRUCT PCC CROSS GUTTER					
	STREET	NEAREST ADDRESS	L (LF)	W (LF)	AREA (SF)	L (LF)	W (LF)	AREA (SF)	LF	SF	LF	EA	EA	LF	EA	EA	LF	LF	LF	EA	EA	EA	SF	
150	JEFFERSON	269	4	5	20																			PAD
151	JEFFERSON	265	30	5	150												40							OLD TREE - RAISE SIDEWALK AND INSTALL PLANTER CURB
152	JEFFERSON	255	35	5	175					100														OLD TREE - RAISE SIDEWALK
153	JEFFERSON	245			0					100														
154	JEFFERSON	241	20	6	120																			OLD TREE - RAISE SIDEWALK
155	JEFFERSON	235	3	4	12				5															
Street Total					2,396	0	0	0	24	900	0	4	0	0	0	0	51	0	0	8	0	0	0	

Lincoln Ave: Palomares St. to Towne Ave.

156	LINCOLN AVE	585	15	5	75																			
157	LINCOLN AVE	579	10	5	50												40							
158	LINCOLN AVE	576	30	5	150												20							
159	LINCOLN AVE	516	5	5	25																			
160	Lincoln Avenue	589	20	5	100																			
161	Lincoln Avenue	579	10	5	50																			
162	Lincoln Avenue	536			0				5															
163	Lincoln Avenue	576	30	5	150												10							
164	Lincoln Avenue	580		5	0				5															
162	Lincoln Avenue	PARK																		1				
163	Lincoln Avenue	495																		1				
164	Lincoln Avenue	516																		1				
165	Lincoln Avenue	595																			1			
166	Lincoln Avenue	596																			1			
167	Como	405																			1			
168	Como	PARK																			1			
Street Total					600	0	0	0	10								75			5	2			

Bradford St: E Columbia Ave. to Jefferson Ave.

169	BRADFORD	NW CORNER ALVARADO			0					100														
170	BRADFORD	1030	15	5	75								1				15							
171	BRADFORD	ALLEY 200 FT N/O ALVARADO			0																	2		
172	BRADFORD	S/W CORNER COLUMBIA			0					100														
173	BRADFORD	COLUMBIA			0																4			
174	BRADFORD	ALLEY 200 FT N/O COLUMBIA			0																	2		
175	JEFFERSON AVE	190	15	5	75													15						LOOK AT 5 ADULT TREES IN PARKWAY MAJOR DISRUPTION OF S/W
176	JEFFERSON AVE	198	75	5	375																			ALLEYS BOTH SIDES NEED RAMPS/PAVEMENT
Street Total			90	10	525	0	0	0	0	200	0	0	6	0	0	0	15	15	0	0	4	4	0	

Bradford St: McKinley to Monroe Street

177	McKinley/Bradford	1585															20			2				
178	Bradford	1582	5	5	25																			
179	Bradford	1560	15	5	75																	2		
180	Alley S/O Monroe																					2	400	
181	Garfield	197	40	5	200																			
182	Boadford St	1560	40	5	200														1					
183	Boadford St	1560	15	10	150																			
184	Boadford St	1580		5	0				5															
185	Boadford St	1582		5	0				5															
186	Boadford St	1582		5	0				5															
187	Monroe	197																			1			
188	Monroe	205																			1			
189	Monroe	194																			1			
190	Monroe	206																			1			
191	Garfield	197																			1			
192	Garfield	196																			1			
193	Garfield	203																			1			
194	Garfield	206																			1			

DISTRICT 4, GROUP 2
Sidewalk Program 14/15

STREET	NEAREST ADDRESS	ITEM 1			ITEM 2			ITEM 3	ITEM 4	ITEM 5	ITEM 6	ITEM 7	ITEM 8	ITEM 9	ITEM 10	ITEM 11	ITEM 12	ITEM 13	ITEM 14	ITEM 15	ITEM 16	ITEM 17	Notes
		L (LF)	W (LF)	AREA (SF)	L (LF)	W (LF)	AREA (SF)	LF	SF	LF	EA	EA	LF	EA	EA	EA	EA	EA	EA	EA	EA	SF	

Monroe St: Mckinley Ave to Orange Grove

195	Monroe	197																	4				
196	Monroe	205																			2		
197	Monroe	196																	4				
198	Monroe	207																	4		2		
199	Monroe	294																	2				
200	Monroe	286							130							10							
201	Monroe	239							130														
202	Monroe	189	15	5	75				130														
203	Monroe Avenue	287	20	5	100																		
204	Monroe Avenue	123		5	0				50														
205	Monroe Avenue	183		5	0				50														
Street Total			35	20	175	0	0	0	0	490	0	0	0	0	0	10	0	0	14	0	4	0	

Garfield: Palomares St to Garey Ave

206	Garfield	395																	2				
207	Garfield	379							130														
208	Garfield	375							130														
209	Garfield	329							130														
210	Garfield	342							130														
211	Garfield	330													20								
212	Garfield	302																		4			
213	Garfield	263	15	5	75				130			2											
214	Garfield	254	20	5	100				150														
215	Garfield	241							150														
216	Garfield	246							150														
217	Garfield	230							150														
218	Garfield	207	20	5	100																		
219	Garfield	185	25	5																			
220	Garfield	1410	25	15																			
221	Garfield Avenue	379							100														
222	Garfield Avenue	263						10															
223	Garfield Avenue	241	30	5	150			20	100			1											
224	Garfield Avenue	914	20	5	100																		
225	Garfield Avenue	207	30	5	150																		
226	N. Garey Avenue	1400	40	10	400			30				1											
227	N. Garey Avenue	1400			0																		
228	Garfield Avenue	254	30	5	150																		
229	Garfield Avenue	378	10	5	50																		
230	Garfield Avenue	397																	1				
231	Garfield Avenue	294																		1			
232	Garfield Avenue	297																		1			
233	Garfield Avenue	302																		1			
234	Garfield Avenue	305																		1			
235	N. Palomares	1395																	1		8		
Street Total					1275	0	0	0	60	1450	0	0	4	0	0	20	0	0	4	8	0	0	

E McKinley Avenue: Orange Grove Avenue to N. Towne Avenue

236	Bradford	595	30	5	150				100			1											
237	Monroe Avenue	295	30	5	150																		
238	E McKinley Avenue	350	40	5	200							2											
239	E McKinley Avenue	374						10															
240	E McKinley Avenue	538						10															
241	E McKinley Avenue	546							100														
242	E McKinley Avenue	556							100														
243	E McKinley Avenue	585	20	5	100																		
244	E McKinley Avenue	573	40	5	200																		

DISTRICT 4, GROUP 2
Sidewalk Program 14/15

	District 4 Group 5		ITEM 1			ITEM 2			ITEM 3	ITEM 4	ITEM 5	ITEM 6	ITEM 7	ITEM 8	ITEM 9	ITEM 10	ITEM 11	ITEM 12	ITEM 13	ITEM 14	ITEM 15	ITEM 16	ITEM 17	Notes
			REMOVE AND RECONSTRUCT PCC SIDEWALK	EXCAVATE, GRADE, AND CONSTRUCT NEW PCC SIDEWALK	GRIND PCC SIDEWALK	REMOVE EXISTING IMPROVEMENTS AND CONSTRUCT PCC DRIVEWAY APPROACH	EXCAVATE, GRADE, AND CONSTRUCT, RETAINING CURB OR SLOUGH WALL	ROOT SHAVE	REMOVE TREE	REMOVE AND RELOCATE FENCE	REMOVE AND RELOCATE EXISTING WATER METER	REMOVE AND RELOCATE EXISTING TRAFFIC SIGN OR MAIL BOX	REMOVE AND RECONSTRUCT PCC CURB	REMOVE AND RECONSTRUCT PCC CURB AND GUTTER	EXCAVATE, GRADE, AND CONSTRUCT PCC CURB AND GUTTER	REMOVE IMPROVEMENTS AND CONSTRUCT PCC CURB RAMP	INSTALL DETECTABLE WARNING DEVICE ON EXIST. CURB RAMP	REMOVE EXISTING IMPROVEMENTS AND CONSTRUCT PCC ALLEY APPROACH	REMOVE AND RECONSTRUCT PCC CROSS GUTTER					
	STREET	NEAREST ADDRESS	L (LF)	W (LF)	AREA (SF)	L (LF)	W (LF)	AREA (SF)	LF	SF	LF	EA	EA	LF	EA	EA	LF	LF	LF	EA	EA	EA	SF	
245	E McKinley Avenue		565		0					100														
246	E McKinley Avenue		411	20	5																			
247	E McKinley Avenue		402						5															
248	E McKinley Avenue		395	20	5	100																		
249	Garfield Avenue		397	10	5	50				100														
250	Garfield Avenue		365	20	5	100																		
251	Btn. Orange Grove & Bradford																					1		
252	E McKinley		206																		1			
253	Bradford		1595																		1			
254	E McKinley		220																		1			
255	Buchanan Drive		1611																		1			
256	E McKinley		273																		1			
257	E McKinley		295																		1			
258	E McKinley		294																		1			
259	E McKinley		374																		1			
260	E McKinley		395																		1			
261	E McKinley		402																		1			
262	N. Towne Avenue		1297																		1			
	Street Total				1050	0	0	0	25	500	0	0	3	0	0	0	0	0	0	11	0	1	0	

Palomares St: McKinley Ave to Alvarado St

263	ALVARADO	400	20	5	100					100														MODIFY CURB @ STREET/RAISE SIDEWALK GRADE
264	PALOMARES	ALLEY S/O COLUMBIA																				4		
265	PALOMARES	1144	5	5	25																			
266	PALOMARES	ALLEY S/OJEFFERSON																				4		
267	PALOMARES	JEFFERSON																			4			
268	PALOMARES	ALLEY S/O LINCOLN																				2		
269	PALOMARES	LINCOLN																			2			
270	PALOMARES	COMO																			2			
271	PALOMARES	ALLEY S/O GARFIELD																				2		
272	PALOMARES	GARFIELD																			2			
273	PALOMARES	ALLEY S/O MCKINLEY																				2		
274	PALOMARES	MCKINLEY																			2			
275	PALOMARES	1390			0					200														
276	PALOMARES	1398	10	5	50																			
277	PALOMARES	1398	10	5	50																			
	Street Total				225	0	0	0	0	200	100	0	0	0	0	0	0	0	0	12	0	14	0	

Eleanor St: Jefferson Ave to Alvarado St

278	ELEANOR	490 COLUMBIA ON ELEANOR			0				5															
279	ELEANOR	1145	15	5	75																			
280	ELEANOR	ALLEY 200 FT N/O/ COLUMBIA			0																	4		AC PAVING NEEDED.
281	ELEANOR	JEFFERSON			0																3			
282	ELEANOR	505 COLUMBIA ON ELEANOR			0				12															
283	ELEANOR	ALLEY 200 FT. N/O ALVARADO			0																	4		
284	ELEANOR	1040	20	5	100				5	300														
	Street Total				175	0	0	0	22	300	0	0	0	0	0	0	0	0	0	3	0	8		

Como Dr: Palomares St to Eleanor St

285	COMO	JEFFERSON			0																2			
286	COMO	ALLEY N/E CORNER JEFFERSON			0																	2		
287	COMO	516 LINCOLN ON COMO	10	5	50																			
288	COMO	LINCOLN			0																3			
289	COMO	469	10	5	50																			

DISTRICT 4, GROUP 2
Sidewalk Program 14/15

	District 4 Group 5		ITEM 1			ITEM 2			ITEM 3	ITEM 4	ITEM 5	ITEM 6	ITEM 7	ITEM 8	ITEM 9	ITEM 10	ITEM 11	ITEM 12	ITEM 13	ITEM 14	ITEM 15	ITEM 16	ITEM 17	Notes
			REMOVE AND RECONSTRUCT PCC SIDEWALK			EXCAVATE, GRADE, AND CONSTRUCT NEW PCC SIDEWALK			GRIND PCC SIDEWALK	REMOVE EXISTING IMPROVEMENTS AND CONSTRUCT PCC DRIVEWAY APPROACH	EXCAVATE, GRADE, AND CONSTRUCT, RETAINING CURB OR SLOUGH WALL	ROOT SHAVE	REMOVE TREE	REMOVE AND RELOCATE FENCE	REMOVE AND RELOCATE EXISTING WATER METER	REMOVE AND RELOCATE EXISTING TRAFFIC SIGN OR MAIL BOX	REMOVE AND RECONSTRUCT PCC CURB	REMOVE AND RECONSTRUCT PCC CURB AND GUTTER	EXCAVATE, GRADE, AND CONSTRUCT PCC CURB AND GUTTER	REMOVE IMPROVEMENTS AND CONSTRUCT PCC CURB RAMP	INSTALL DETECTABLE WARNING DEVICE ON EXIST. CURB RAMP	REMOVE EXISTING IMPROVEMENTS AND CONSTRUCT PCC ALLEY APPROACH	REMOVE AND RECONSTRUCT PCC CROSS GUTTER	
	STREET	NEAREST ADDRESS	L (LF)	W (LF)	AREA (SF)	L (LF)	W (LF)	AREA (SF)	LF	SF	LF	EA	EA	LF	EA	EA	LF	LF	LF	EA	EA	EA	SF	
290	COMO		445	5	5	25				100														
291	COMO		425	10	5	50				100														
292	COMO	ALLEY 100 FT EAST OF PALOMARES																		2				
293	COMO	LINCOLN AT PALOMARES																		2				
	Street Total					175	0	0	0	0	200	0	0	0	0	0	0	0	0	9	0	2	0	

DISTRICT 4, GROUP 3

Sidewalk Program 14/15

	District 4 Group 3		ITEM 1			ITEM 2			ITEM 3	ITEM 4	ITEM 5	ITEM 6	ITEM 7	ITEM 8	ITEM 9	ITEM 10	ITEM 11	ITEM 12	ITEM 13	ITEM 14	ITEM 15	ITEM 16	ITEM 17	Notes
			REMOVE AND RECONSTRUCT PCC SIDEWALK	EXCAVATE, GRADE, AND CONSTRUCT NEW PCC SIDEWALK	GRIND SIDEWALK	REMOVE EXISTING IMPROVEMENTS AND CONSTRUCT PCC DRIVEWAY APPROACH	EXCAVATE, GRADE, AND CONSTRUCT AND CONSTRUCT RETAINING CURB OR SLOUGH WALL	ROOT SHAVE	REMOVE TREE	REMOVE AND RELOCATE FENCE	REMOVE AND RELOCATE EXISTING WATER METER	REMOVE AND RELOCATE EXISTING TRAFFIC SIGN OR MAIL BOX	REMOVE AND RECONSTRUCT PCC CURB	REMOVE AND RECONSTRUCT PCC CURB AND GUTTER	EXCAVATE, GRADE, AND CONSTRUCT PCC CURB AND GUTTER	REMOVE IMPROVEMENTS AND CONSTRUCT PCC CURB RAMP	INSTALL DETECTABLE WARNING DEVICE ON EXIST. CURB RAMP	REMOVE EXISTING IMPROVEMENTS AND CONSTRUCT PCC ALLEY APPROACH	REMOVE AND RECONSTRUCT PCC CROSS GUTTER					
STREET	NEAREST ADDRESS	L (LF)	W (LF)	AREA (SF)	L (LF)	W (LF)	AREA (SF)	LF	SF	LF	EA	EA	LF	EA	EA	LF	LF	LF	EA	EA	EA	SF		
UNIT PRICE				\$ 7.00			\$ 7.00	\$ 5.00	\$ 12.00	\$ 30.00	\$ 100.00	\$ 800.00	\$ 35.00	\$ 500.00	\$ 200.00	\$ 35.00	\$ 50.00	\$ 80.00	\$ 2,800.00	\$ 500.00	\$ 4,000.00	\$ 12.00		
QUANTITIES				18525			910	253	3494	18	88	0	0	0	0	352	197	0	38	50	49	0		
UNIT COST				\$ 129,675.00			\$ 6,370.00	\$ 1,265.00	\$ 41,928.00	\$ 540.00	\$ 8,800.00	\$ -	\$ -	\$ -	\$ -	\$ 12,320.00	\$ 9,850.00	\$ -	\$ 106,400.00	\$ 25,000.00	\$ 196,000.00	\$ -		
TOTAL COST	\$ 538,148.00																							

Russell Pl.: Shirley to Raylene

1	Russell.	651			0																		
2	Russell	642	5	5	25														1				
3	Russell	648	10	5	50																		
4	Russell	654	13	5	65						1												Check ROW for root shave
5	Russell	660	13	5	65						1												Check ROW for root shave
6	Russell	664			0			5															
7	Russell	669	5	5	25			5														1	
8	Russell	678			0																		
9	Russell	684			0														1				
10	Russell/Raylene				0					1									2				
Street Total					230	0	0	0	10	1	0	2	0	0	0	0	0	0	4	0	1	0	

James Pl: Shirley to Raylene

11	James/Shirley Int.				0						1												
12	James	642			0																		
13	James	643	24	5	120																		
14	James	648	17	5	85																		
15	James	649	5	5	25			5															
16	James	654	9	5	45																		
17	James	655			0																		
18	James	660	36	5	180						1												
19	James	661	30	5	150			10															
20	James	664	34	5	170						1												
21	James	667	25	5	125						1												
22	James	672	9	5	45						1												
23	James	673	21	5	105						1												ADJUST WM
24	James	678	17	5	85				100		1												
25	James	679	29	5	145						1												
26	James	684			0														1				
27	James	685	41	5	205						1								1				
28	James/Raylene Int.				0																		
Street Total					1485	0	0	0	15	100	0	9	0	0	0	0	0	0	2	0	0	0	

James Pl: Raylene to Cloverdale

29	Raylene	1774			0														1			1	
30	Raylene	1808	5	5	25			5											1			1	
31	James	714			0										5								5' CURB AT CURB RAMP DAMAGED
32	James	732	16	5	80																		

DISTRICT 4, GROUP 3

Sidewalk Program 14/15

	District 4 Group 3		ITEM 1			ITEM 2			ITEM 3	ITEM 4	ITEM 5	ITEM 6	ITEM 7	ITEM 8	ITEM 9	ITEM 10	ITEM 11	ITEM 12	ITEM 13	ITEM 14	ITEM 15	ITEM 16	ITEM 17	Notes
			REMOVE AND RECONSTRUCT PCC SIDEWALK	EXCAVATE, GRADE, AND CONSTRUCT NEW PCC SIDEWALK	GRIND SIDEWALK	REMOVE EXISTING IMPROVEMENTS AND CONSTRUCT PCC DRIVEWAY APPROACH	EXCAVATE, GRADE, AND CONSTRUCT AND CONSTRUCT RETAINING CURB OR SLOUGH WALL	ROOT SHAVE	REMOVE TREE	REMOVE AND RELOCATE FENCE	REMOVE AND RELOCATE EXISTING WATER METER	REMOVE AND RELOCATE EXISTING TRAFFIC SIGN OR MAIL BOX	REMOVE AND RECONSTRUCT PCC CURB	REMOVE AND RECONSTRUCT PCC CURB AND GUTTER	EXCAVATE, GRADE, AND CONSTRUCT PCC CURB AND GUTTER	REMOVE IMPROVEMENTS AND CONSTRUCT PCC CURB RAMP	INSTALL DETECTABLE WARNING DEVICE ON EXIST. CURB RAMP	REMOVE EXISTING IMPROVEMENTS AND CONSTRUCT PCC ALLEY APPROACH	REMOVE AND RECONSTRUCT PCC CROSS GUTTER					
	STREET	NEAREST ADDRESS	L (LF)	W (LF)	AREA (SF)	L (LF)	W (LF)	AREA (SF)	LF	SF	LF	EA	EA	LF	EA	EA	LF	LF	LF	EA	EA	EA	SF	
33	James	806			0				5															
34	Cloverdale	1809	48	5	240																			5' CURB AT CURB RAMP DAMAGED
35	James - Mid Blk			5	0																	2		ALLEY APPROACHES N&S SIDES
36	James			5	0																			
37	James/Cloverdale																							
Street Total					345	0	0	0	10	0	0	0	0	0	0	0	5	0	0	2	0	4	0	
James PI Total					1,830	0	0	0	25	100	0	9	0	0	0	5	0	0	4	0	4	0		

Cloverdale Pl.: James to Elaine

38	Cloverdale	1804	8	5	40																			
39	Cloverdale	1809			0																			
40	Cloverdale	1810			0																			
41	Cloverdale	1830			0																			
42	Cloverdale	1831			0				5															
43	Cloverdale	1852			0																			
44	Cloverdale	1853			0																			
45	Cloverdale	1874			0																			
46	Cloverdale	1875			0				10															
47	Cloverdale	1892	12	5	60							1												
48	Cloverdale	1893			0																			
49	Cloverdale	1906	22	5	110							1												
50	Cloverdale	1907	8	5	40							1												
51	Cloverdale	1924			0																			
52	Cloverdale	1925			0																			
53	Cloverdale	1942	12	5	60							1												
54	Cloverdale	1943	24	5	120							1												
55	Cloverdale	1960			0																			
56	Cloverdale	1961	4	5	20							1												
57	Cloverdale	1978	8	5	40							1												
58	Cloverdale	1979	24	5	120							1												
59	Cloverdale	1996	5	5	25							1												
60	Cloverdale	1997	64	5	320							1												
61	Cloverdale/Elaine Int.				0							1								2				
Street Total					955	0	0	0	15	0	0	11	0	0	0	0	0	0	0	2	0	0	0	

Shirley Pl.: San Bernardino to Russell

62	James/Raylene				0																			
63	Shirley	1707			0																	1		
64	Shirley	1729			0																			
65	Shirley	1751			0																			
66	Shirley	1773			0																			
67	Shirley	1795			0																			
68	Shirley	1807			0																			
69	Shirley	1827			0				5															
70	Shirley	1843	10	5	50																			
71	Shirley	1861	10	5	50																			
72	Shirley	1879			0				5															
73	San Bernardino	643	12	5	60				5															

DISTRICT 4, GROUP 3

Sidewalk Program 14/15

	District 4 Group 3		ITEM 1			ITEM 2			ITEM 3	ITEM 4	ITEM 5	ITEM 6	ITEM 7	ITEM 8	ITEM 9	ITEM 10	ITEM 11	ITEM 12	ITEM 13	ITEM 14	ITEM 15	ITEM 16	ITEM 17	Notes
			REMOVE AND RECONSTRUCT PCC SIDEWALK	EXCAVATE, GRADE, AND CONSTRUCT NEW PCC SIDEWALK	GRIND SIDEWALK	REMOVE EXISTING IMPROVEMENTS AND CONSTRUCT PCC DRIVEWAY APPROACH	EXCAVATE, GRADE, AND CONSTRUCT AND CONSTRUCT RETAINING CURB OR SLOUGH WALL	ROOT SHAVE	REMOVE TREE	REMOVE AND RELOCATE FENCE	REMOVE AND RELOCATE EXISTING WATER METER	REMOVE AND RELOCATE EXISTING TRAFFIC SIGN OR MAIL BOX	REMOVE AND RECONSTRUCT PCC CURB	REMOVE AND RECONSTRUCT PCC CURB AND GUTTER	EXCAVATE, GRADE, AND CONSTRUCT PCC CURB AND GUTTER	REMOVE IMPROVEMENTS AND CONSTRUCT PCC CURB RAMP	INSTALL DETECTABLE WARNING DEVICE ON EXIST. CURB RAMP	REMOVE EXISTING IMPROVEMENTS AND CONSTRUCT PCC ALLEY APPROACH	REMOVE AND RECONSTRUCT PCC CROSS GUTTER					
	STREET	NEAREST ADDRESS	L (LF)	W (LF)	AREA (SF)	L (LF)	W (LF)	AREA (SF)	LF	SF	LF	EA	EA	LF	EA	EA	LF	LF	LF	EA	EA	EA	SF	
74	James Pl.		24	5	120															1		1		
75	James Pl.	643	24	5	120															1				
76	Russell	642			0																			
77	Shirley/Russell				0																			
Street Total					400	0	0	0	15	0	0	0	0	0	0	0	0	0	0	2	0	2	0	

Elaine Street: Russell to San Antonio

78	Elaine	635			0																			
79	Elaine	642	4	5	20																	1		
80	Elaine	647			0																			
81	Elaine	653			0																			
82	Russell	651			0				15											1				
83	Elaine	656			0																			
84	Elaine	659	5	5	25				5															
85	Elaine	665	20	5	100																			
86	Elaine	668			0																			
87	Elaine	671			0																			
88	Elaine	677			0																			
89	Elaine	683			0																			
90	Elaine	689			0																			
91	Raylene	1953	48	5	240															1		1		
92	Elaine	695			0																			
93	Elaine	707			0																			
94	Elaine	719			0																			
95	Raylene	1984			0															1				
96	Elaine	731			0																			
97	Elaine	743			0																			
98	Elaine	755			0																			
99	Cloverdale	1997	64	5	320							1								1		1		CHECK ROW FOR TREE ROOT SHAVE
100	Elaine	767			0																			
101	Elaine	779	20	5	100																			ADJUST WM
102	Cloverdale	1996	45	5	225															1				
103	Elaine	781			0																			
104	San Antonio	1921			0																	1		
105	San Antonio	1955			0																	1		
Street Total					1030	0	0	0	20	0	0	1	0	0	0	0	0	0	0	5	0	5	0	

San Bernardino Ave: Gibbs to Towne

106	San Bernardino	304			0																			
107	San Bernardino	305			0				5															
108	San Bernardino	330			0																			
109	San Bernardino	332			0																			
110	San Bernardino	339			0				5															
111	San Bernardino	344			0																			
112	San Bernardino	351			0																			
113	San Bernardino	353			0																			
114	San Bernardino	356			0																			
115	San Bernardino	360			0																			

DISTRICT 4, GROUP 3

Sidewalk Program 14/15

	District 4 Group 3		ITEM 1			ITEM 2			ITEM 3	ITEM 4	ITEM 5	ITEM 6	ITEM 7	ITEM 8	ITEM 9	ITEM 10	ITEM 11	ITEM 12	ITEM 13	ITEM 14	ITEM 15	ITEM 16	ITEM 17	Notes
			REMOVE AND RECONSTRUCT PCC SIDEWALK	EXCAVATE, GRADE, AND CONSTRUCT NEW PCC SIDEWALK	GRIND SIDEWALK	REMOVE EXISTING IMPROVEMENTS AND CONSTRUCT PCC DRIVEWAY APPROACH	EXCAVATE, GRADE, AND CONSTRUCT AND CONSTRUCT RETAINING CURB OR SLOUGH WALL	ROOT SHAVE	REMOVE TREE	REMOVE AND RELOCATE FENCE	REMOVE AND RELOCATE EXISTING WATER METER	REMOVE AND RELOCATE EXISTING TRAFFIC SIGN OR MAIL BOX	REMOVE AND RECONSTRUCT PCC CURB	REMOVE AND RECONSTRUCT PCC CURB AND GUTTER	EXCAVATE, GRADE, AND CONSTRUCT PCC CURB AND GUTTER	REMOVE IMPROVEMENTS AND CONSTRUCT PCC CURB RAMP	INSTALL DETECTABLE WARNING DEVICE ON EXIST. CURB RAMP	REMOVE EXISTING IMPROVEMENTS AND CONSTRUCT PCC ALLEY APPROACH	REMOVE AND RECONSTRUCT PCC CROSS GUTTER					
	STREET	NEAREST ADDRESS	L (LF)	W (LF)	AREA (SF)	L (LF)	W (LF)	AREA (SF)	LF	SF	LF	EA	EA	LF	EA	EA	LF	LF	LF	EA	EA	EA	SF	
116	San Bernardino	387	10	5	50				5															
117	San Bernardino	382			0																			
118	San Bernardino	395			0																			
119	San Bernardino	396			0																			
120	Towne	1707	3	5	15																	1		
121	Palomares	1884			0																			
122	Towne	1685	10	5	50				5		1											1		
123	San Bernardino/Towne				0																			
	Street Total				115	0	0	0	20	0	0	1	0	0	0	0	0	0	0	0	0	2	0	0

San Bernardino Ave: Towne to Raylene

124	San Bernardino/Towne				0																			
125	San Bernardino	615			0																			
126	Towne	1696			0																			
127	San Bernardino	620			0																			
128	San Bernardino	626	5	5	25																			
129	San Bernardino	632	18	5	90																			
130	San Bernardino	638	10	5	50																			
131	Shirley	1707			0																			
132	San Bernardino	643			0																			
133	San Bernardino	644			0																			
134	San Bernardino	649			0																			
135	San Bernardino	650			0																			
136	San Bernardino	655	3	5	15																			
137	San Bernardino	656	20	5	100																			
138	San Bernardino	661			0																			
139	San Bernardino	662			0																			
140	San Bernardino	667			0																			
141	San Bernardino	668			0																			
142	San Bernardino	673			0																			
143	San Bernardino	674	5	5	25																			
144	San Bernardino	679	5	5	25																			
145	San Bernardino	680	5	5	25																			
146	San Bernardino	685	5	5	25																			
147	San Bernardino	686			0				5															
148	San Bernardino	692			0																		1	
149	San Bernardino/Raylene				0																			
	Street Total				380	0	0	0	5	0	0	0	0	0	0	0	0	0	0	0	0	0	1	0

San Bernardino Ave: Raylene to San Antonio

150	San Bernardino/Raylene				0																			
151	Raylene	1708			0				5															
152	Raylene	1684	13	5	65																		1	
153	San Bernardino	709			0																		1	
154	San Bernardino	721			0																			
155	San Bernardino	733			0																			
156	San Bernardino	745			0																			
157	San Bernardino	767			0																			
158	San Antonio	1705			0																		1	

DISTRICT 4, GROUP 3

Sidewalk Program 14/15

	District 4 Group 3		ITEM 1			ITEM 2			ITEM 3	ITEM 4	ITEM 5	ITEM 6	ITEM 7	ITEM 8	ITEM 9	ITEM 10	ITEM 11	ITEM 12	ITEM 13	ITEM 14	ITEM 15	ITEM 16	ITEM 17	Notes
			REMOVE AND RECONSTRUCT PCC SIDEWALK	EXCAVATE, GRADE, AND CONSTRUCT NEW PCC SIDEWALK	GRIND SIDEWALK	REMOVE EXISTING IMPROVEMENTS AND CONSTRUCT PCC DRIVEWAY APPROACH	EXCAVATE, GRADE, AND CONSTRUCT AND CONSTRUCT RETAINING CURB OR SLOUGH WALL	ROOT SHAVE	REMOVE TREE	REMOVE AND RELOCATE FENCE	REMOVE AND RELOCATE EXISTING WATER METER	REMOVE AND RELOCATE EXISTING TRAFFIC SIGN OR MAIL BOX	REMOVE AND RECONSTRUCT PCC CURB	REMOVE AND RECONSTRUCT PCC CURB AND GUTTER	EXCAVATE, GRADE, AND CONSTRUCT PCC CURB AND GUTTER	REMOVE IMPROVEMENTS AND CONSTRUCT PCC CURB RAMP	INSTALL DETECTABLE WARNING DEVICE ON EXIST. CURB RAMP	REMOVE EXISTING IMPROVEMENTS AND CONSTRUCT PCC ALLEY APPROACH	REMOVE AND RECONSTRUCT PCC CROSS GUTTER					
	STREET	NEAREST ADDRESS	L (LF)	W (LF)	AREA (SF)	L (LF)	W (LF)	AREA (SF)	LF	SF	LF	EA	EA	LF	EA	EA	LF	LF	LF	EA	EA	EA	SF	
159	San Antonio	1690			0																1			RELOCATE TS BOX @ RAMP
160	San Bernardino	805			0																1	1		
161	San Bernardino/San Antonio				0																			
Street Total					65	0	0	0	5	0	0	0	0	0	0	0	0	0	0	0	0	2	4	0
San Bernardino Ave. Total					560	0	0	0	30	0	0	1	0	0	0	0	0	0	0	0	0	4	5	0

Raylene Pl.: Mckinley to Verde Vista

162	Raylene/Mckinley				0																			
163	Mckinley	741			0																			
164	Mckinley	765			0																			
165	Raylene	1350			0																			
166	Raylene	1351	24	5	120																			
167	Raylene	1372			0																			
168	Raylene	1373			0																			
169	Raylene	1414			0																			
170	Raylene	1415			0			5																
171	Raylene	1440			0																			
172	Raylene	1441			0																			
173	Raylene	1466			0																			
174	Raylene	1467			0																			
175	Raylene	1492			0																			
176	Raylene	1493			0																			
177	Raylene/Verde Vista				0																			
Street Total					120	0	0	0	5	0	0	0	0	0	0	0	0	0	0	0	0	0	0	0

Raylene Pl.: Verde Vista to San Bernardino

178	Raylene/Verde Vista				0																			
179	Verde Vista	729			0																			
180	Raylene	1515			0																			
181	Raylene	1527			0																			
182	Raylene	1541			0																			
183	Raylene	1548			0																			
184	Raylene	1557			0																			
185	Raylene	1564			0																			
186	Raylene	1571			0																			
187	Raylene	1580			0																			
188	Raylene	1585			0																			
189	Raylene	1596			0																			
190	Raylene	1618			0																			
191	Fellows	691	10	5	50																			
192	Raylene	1640			0																			
193	Raylene	1662			0																			
194	Raylene	1684			0																			
195	San Bernardino	692			0																			
196	Raylene/San Bernardino				0																			
Street Total					50	0	0	0	0	0	0	0	0	0	0	0	0	0	0	0	0	0	1	0

Raylene Pl.: San Bernardino to Elaine

DISTRICT 4, GROUP 3

Sidewalk Program 14/15

	District 4 Group 3		ITEM 1			ITEM 2			ITEM 3	ITEM 4	ITEM 5	ITEM 6	ITEM 7	ITEM 8	ITEM 9	ITEM 10	ITEM 11	ITEM 12	ITEM 13	ITEM 14	ITEM 15	ITEM 16	ITEM 17	Notes
			REMOVE AND RECONSTRUCT PCC SIDEWALK	EXCAVATE, GRADE, AND CONSTRUCT NEW PCC SIDEWALK	GRIND SIDEWALK	REMOVE EXISTING IMPROVEMENTS AND CONSTRUCT PCC DRIVEWAY APPROACH	EXCAVATE, GRADE, AND CONSTRUCT AND CONSTRUCT RETAINING CURB OR SLOUGH WALL	ROOT SHAVE	REMOVE TREE	REMOVE AND RELOCATE FENCE	REMOVE AND RELOCATE EXISTING WATER METER	REMOVE AND RELOCATE EXISTING TRAFFIC SIGN OR MAIL BOX	REMOVE AND RECONSTRUCT PCC CURB	REMOVE AND RECONSTRUCT PCC CURB AND GUTTER	EXCAVATE, GRADE, AND CONSTRUCT PCC CURB AND GUTTER	REMOVE IMPROVEMENTS AND CONSTRUCT PCC CURB RAMP	INSTALL DETECTABLE WARNING DEVICE ON EXIST. CURB RAMP	REMOVE EXISTING IMPROVEMENTS AND CONSTRUCT PCC ALLEY APPROACH	REMOVE AND RECONSTRUCT PCC CROSS GUTTER					
	STREET	NEAREST ADDRESS	L (LF)	W (LF)	AREA (SF)	L (LF)	W (LF)	AREA (SF)	LF	SF	LF	EA	EA	LF	EA	EA	LF	LF	LF	EA	EA	EA	SF	
197	Raylene/San Bernardino																							
198	Raylene	1708																						
199	Raylene	1730																						
200	San Bernardino	655																						
201	Raylene	1752																						
202	Raylene	1774																						
203	James Pl.	684																						
204	Raylene/James Pl.																							
205	Raylene	1808																						
206	Raylene	1830																						
207	James Pl.	685																						
208	Raylene	1852																						
209	Raylene	1874																						
210	Russel	684																		1			1	
211	Raylene	1892																						
212	Raylene	1906																						
213	Raylene	1909																		1				
214	Raylene	1924																						
215	Raylene	1927																						
216	Raylene	1933																						
217	Raylene	1942																						
218	Raylene	1960																						
219	Raylene	1984																						
220	Raylene/Elaine																							
Street Total					0	0	0	0	0	0	0	0	0	0	0	0	0	0	0	2	0	1	0	
Raylene Pl Total					170	0	0	0	5	0	0	0	0	0	0	0	0	0	0	2	0	2	0	

Shirley Pl.: Verde Vista to Fellows

221	Shirley/Verde Vista				0																			
222	Shirley	1509			0																			
223	Shirley	1510			0																			
224	Shirley	1521			0																			
225	Shirley	1522	14	5	70					75		1												
226	Shirley	1533			0													18						6" curb and 12" gutter
227	Shirley	1534			0																			
228	Shirley	1539			0																			
229	Shirley	1540			0																			
230	Shirley	1551	25	5	125													25						6"CURB/12"GUTTER IS PONDING
231	Shirley	1552			0																			
232	Shirley	1563	15	5	75																			
233	Shirley	1564			0																			
234	Shirley	1569			0																			
235	Shirley	1570			0																			
236	Shirley	1577			0																			
237	Shirley	1578			0																			
238	Shirley	1591			0																			
239	Shirley	1592	16	5	80													16						
240	Shirley	1597			0																			

DISTRICT 4, GROUP 3

Sidewalk Program 14/15

	District 4 Group 3		ITEM 1			ITEM 2			ITEM 3	ITEM 4	ITEM 5	ITEM 6	ITEM 7	ITEM 8	ITEM 9	ITEM 10	ITEM 11	ITEM 12	ITEM 13	ITEM 14	ITEM 15	ITEM 16	ITEM 17	Notes	
			REMOVE AND RECONSTRUCT PCC SIDEWALK	EXCAVATE, GRADE, AND CONSTRUCT NEW PCC SIDEWALK	GRIND SIDEWALK	REMOVE EXISTING IMPROVEMENTS AND CONSTRUCT PCC DRIVEWAY APPROACH	EXCAVATE, GRADE, AND CONSTRUCT AND CONSTRUCT RETAINING CURB OR SLOUGH WALL	ROOT SHAVE	REMOVE TREE	REMOVE AND RELOCATE FENCE	REMOVE AND RELOCATE EXISTING WATER METER	REMOVE AND RELOCATE EXISTING TRAFFIC SIGN OR MAIL BOX	REMOVE AND RECONSTRUCT PCC CURB	REMOVE AND RECONSTRUCT PCC CURB AND GUTTER	EXCAVATE, GRADE, AND CONSTRUCT PCC CURB AND GUTTER	REMOVE IMPROVEMENTS AND CONSTRUCT PCC CURB RAMP	INSTALL DETECTABLE WARNING DEVICE ON EXIST. CURB RAMP	REMOVE EXISTING IMPROVEMENTS AND CONSTRUCT PCC ALLEY APPROACH	REMOVE AND RECONSTRUCT PCC CROSS GUTTER						
	STREET	NEAREST ADDRESS	L (LF)	W (LF)	AREA (SF)	L (LF)	W (LF)	AREA (SF)	LF	SF	LF	EA	EA	LF	EA	EA	LF	LF	LF	EA	EA	EA	SF		
280	Caswell	1564																							
281	Caswell	1569																							
282	Caswell	1570																							
283	Caswell	1577																							
284	Caswell	1578																							
285	Caswell	1591																							
286	Caswell	1592																							
287	Caswell/Fellows																								
	Street Total				0	0	0	0	0	0	0	0	0	0	0	0	0	0	0	0	0	0	0	0	
	Caswell Ave. Total				450	0	0	0	0	0	0	2	0	0	0	0	0	0	0	0	0	0	0	0	

Verde Vista Ave.: Towne to Caswell

288	Verde Vista/Towne				0																				
289	Verde Vista	604			0																				
290	Verde Vista	612			0																				
291	Towne	1524			0																				
292	Verde Vista	620			0																				
293	Verde Vista	628			0																				
294	Verde Vista	636	6	5	30																				
295	Shirley	1509			0															1					X-GUTTER @ ALLE PONDING
296	Verde Vista	644			0																				
297	Verde Vista	652			0																				
298	Shirley	1510	50	5	250											50				1					ADJUST WM
299	Verde Vista	660			0																				
300	Verde Vista	668			0																				
301	Verde Vista	676			0																		1		
302	Caswell	1509			0											60						1			X-GUTTER @ ALLEY IS PONDING
303	Verde Vista	604	73	5	365																1		1		
	Street Total				645	0	0	0	0	0	0	0	0	0	0	110	0	0	0	2	1	3	0		

Verde Vista Ave.: Caswell to San Antonio

304	Verde Vista/Caswell				0																				
305	Caswell	1457	24	5	120												32								6"CURB AND 12"GUTTER
306	Caswell	1528			0																				
307	Verde Vista	703			0																				
308	Caswell	1466			0																				
309	Raylene	1515	32	5	160							1											1		
310	Verde Vista	722			0																				
311	Verde Vista	729			0																				
312	Verde Vista	735			0																				
313	Verde Vista	743			0																				
314	Raylene	1493			0																		1		
315	Verde Vista	751			0																				
316	Verde Vista	759			0																				
317	Verde Vista	767			0																				
318	Raylene	1492			0			5																	
319	Verde Vista	775	8	5	40							1													
320	Verde Vista	783			0																				

DISTRICT 4, GROUP 3

Sidewalk Program 14/15

	District 4 Group 3		ITEM 1			ITEM 2			ITEM 3	ITEM 4	ITEM 5	ITEM 6	ITEM 7	ITEM 8	ITEM 9	ITEM 10	ITEM 11	ITEM 12	ITEM 13	ITEM 14	ITEM 15	ITEM 16	ITEM 17	Notes
			REMOVE AND RECONSTRUCT PCC SIDEWALK	EXCAVATE, GRADE, AND CONSTRUCT NEW PCC SIDEWALK	GRIND SIDEWALK	REMOVE EXISTING IMPROVEMENTS AND CONSTRUCT PCC DRIVEWAY APPROACH	EXCAVATE, GRADE, AND CONSTRUCT AND CONSTRUCT RETAINING CURB OR SLOUGH WALL	ROOT SHAVE	REMOVE TREE	REMOVE AND RELOCATE FENCE	REMOVE AND RELOCATE EXISTING WATER METER	REMOVE AND RELOCATE EXISTING TRAFFIC SIGN OR MAIL BOX	REMOVE AND RECONSTRUCT PCC CURB	REMOVE AND RECONSTRUCT PCC CURB AND GUTTER	EXCAVATE, GRADE, AND CONSTRUCT PCC CURB AND GUTTER	REMOVE IMPROVEMENTS AND CONSTRUCT PCC CURB RAMP	INSTALL DETECTABLE WARNING DEVICE ON EXIST. CURB RAMP	REMOVE EXISTING IMPROVEMENTS AND CONSTRUCT PCC ALLEY APPROACH	REMOVE AND RECONSTRUCT PCC CROSS GUTTER					
	STREET	NEAREST ADDRESS	L (LF)	W (LF)	AREA (SF)	L (LF)	W (LF)	AREA (SF)	LF	SF	LF	EA	EA	LF	EA	EA	LF	LF	LF	EA	EA	EA	SF	
321	Verde Vista	791			0																			
322	San Antonio	1493			0																	1		
323	Verde Vista/San Antonio				0																			
Street Total					320	0	0	0	5	0	0	2	0	0	0	0	0	32	0	0	0	3	0	
Verde Vista Ave. Total					965	0	0	0	5	0	0	2	0	0	0	0	110	32	0	2	1	6	0	

N. San Antonio Ave.: Mckinley to Verde Vista

324	San Antonio/Mckinley				0																			
325	San Antonio	1325			0																			
326	San Antonio	1351			0																			
327	San Antonio	1373			0																			
328	San Antonio	1438			0			10																
329	San Antonio	1506	8	5	40																			
330	San Antonio	1664	15	5	75						1													
331	San Antonio	1493			0																			
332	San Antonio/Verde Vista				0																			
Street Total					115	0	0	0	10	0	0	1	0	0	0	0	0	0	0	0	0	0	0	0

N. San Antonio Ave.: Verde Vista to San Bernardino

333	San Antonio/Verde Vista				0																			
334	Verde Vista	791			0																			
335	San Antonio	1665			0																			
336	San Antonio/San Bernardino				0																			
Street Total					0	0	0	0	0	0	0	0	0	0	0	0	0	0	0	0	0	0	0	0

N. San Antonio Ave.: San Bernardino to Elaine

337	San Antonio/San Bernardino	CALVARY CHAPEL	40	5	200																	1		
338	San Antonio	1705			0																			
339	San Antonio	1729			0																			
340	San Antonio	1737			0							1												
341	San Antonio	1763	50	6	300							1					50							8"CURB/18"GUTTER
342	San Antonio	1776	22	5	110																			
343	San Antonio	1791			0																			
344	San Antonio	1795			0																			ADJUST WM TO GRADE
345	San Antonio	1805			0																			
346	San Antonio	1821			0																			ADJUST WM BOX TO GRADE/FILL HOLE 4"X4"
347	San Antonio	1837			0																			
348	San Antonio	1853			0																			
349	San Antonio	1869			0																			
350	San Antonio	1885			0																			
351	San Antonio	1893			0				5															
352	San Antonio	1907			0																			
353	San Antonio	JAYCEE PARK			0																	1		
354	San Antonio	1924	5	5																				
355	San Antonio	1936	15	5																				
356	San Antonio	1972	5	5																				
357	San Antonio	1988	5	5	25																	1		
358	San Antonio/Elaine				0																			

DISTRICT 4, GROUP 3

Sidewalk Program 14/15

STREET	NEAREST ADDRESS	ITEM 1			ITEM 2			ITEM 3	ITEM 4	ITEM 5	ITEM 6	ITEM 7	ITEM 8	ITEM 9	ITEM 10	ITEM 11	ITEM 12	ITEM 13	ITEM 14	ITEM 15	ITEM 16	ITEM 17	Notes
		L (LF)	W (LF)	AREA (SF)	L (LF)	W (LF)	AREA (SF)	LF	SF	LF	EA	EA	LF	EA	EA	EA	EA	EA	EA	EA	EA	EA	
Street Total				635	0	0	0	5	0	0	2	0	0	0	0	0	50	0	1	1	1	0	

N. San Antonio Ave.: Elaine to I-10 Freeway

359	San Antonio/Elaine																						
360	Elaine	781																					
361	San Antonio	1955																					
362	Briarwood	792																			1		
363	Briarwood	795																			1		
364	San Antonio/I-10																						
Street Total				0	0	0	0	0	0	0	0	0	0	0	0	0	0	0	0	2	0	0	
San Antonio Ave. Total				750	0	0	0	0	0	0	3	0	0	0	0	50	0	1	3	1	0	0	

N. Towne Ave.: Mckinley to San Bernardino

365	Mckinley	604			0			5												1			
366	Mckinley	595	25	5	125															1	1		
367	Roosevelt	498			0																		
368	Mckinley	605	46	5	230					1										1			
369	Roosevelt	493			0																		
370	Verde Vista	604	68	5	340					2										1	1		
371	Madison	494			0																		
372	Towne	1512	30	5	150					1										1			
373	Towne	1524	8	5	40			5															
374	Towne	1536			0																		
375	Madison	495			0																		
376	Towne	1548			0																		
377	Towne	1556	3	5	15																		
378	Towne	1559			0																		
379	Towne	1572			0			5															
380	Towne	1573			0																		
381	Towne	1588	8	5	40																		
382	Towne	1595			0			5															
383	Towne	1602	10	5	50					1													
384	Towne	1609	8	5	40																		
385	Towne	1614	21	5	105					1													
386	Towne	1631	8	5	40			5		1													
387	Towne	1642	24	5	120					1													
388	Towne	1653	8	5	40																		
389	Towne	1656	25	5	125					1													
390	Towne	1667	14	5	70					1													
391	Towne	1670			0																		
392	Towne	1684	18	5	90					2													
393	Towne	1685	18	5	90																1		
394	Towne	1696	55	5	275					2											1		
395	Towne	1299	10	5	50																1		
396	Towne/San Bernardino				0																		
Street Total				2035	0	0	0	25	0	0	14	0	0	0	0	0	0	0	0	8	2	0	

N. Towne Ave.: San Bernardino to I-10 Freeway

397	Towne/San Bernardino																						
-----	----------------------	--	--	--	--	--	--	--	--	--	--	--	--	--	--	--	--	--	--	--	--	--	--

DISTRICT 4, GROUP 3

Sidewalk Program 14/15

	District 4 Group 3		ITEM 1			ITEM 2			ITEM 3	ITEM 4	ITEM 5	ITEM 6	ITEM 7	ITEM 8	ITEM 9	ITEM 10	ITEM 11	ITEM 12	ITEM 13	ITEM 14	ITEM 15	ITEM 16	ITEM 17	Notes
			REMOVE AND RECONSTRUCT PCC SIDEWALK	EXCAVATE, GRADE, AND CONSTRUCT NEW PCC SIDEWALK	GRIND SIDEWALK	REMOVE EXISTING IMPROVEMENTS AND CONSTRUCT PCC DRIVEWAY APPROACH	EXCAVATE, GRADE, AND CONSTRUCT AND CONSTRUCT RETAINING CURB OR SLOUGH WALL	ROOT SHAVE	REMOVE TREE	REMOVE AND RELOCATE FENCE	REMOVE AND RELOCATE EXISTING WATER METER	REMOVE AND RELOCATE EXISTING TRAFFIC SIGN OR MAIL BOX	REMOVE AND RECONSTRUCT PCC CURB	REMOVE AND RECONSTRUCT PCC CURB AND GUTTER	EXCAVATE, GRADE, AND CONSTRUCT PCC CURB AND GUTTER	REMOVE IMPROVEMENTS AND CONSTRUCT PCC CURB RAMP	INSTALL DETECTABLE WARNING DEVICE ON EXIST. CURB RAMP	REMOVE EXISTING IMPROVEMENTS AND CONSTRUCT PCC ALLEY APPROACH	REMOVE AND RECONSTRUCT PCC CROSS GUTTER					
	STREET	NEAREST ADDRESS	L (LF)	W (LF)	AREA (SF)	L (LF)	W (LF)	AREA (SF)	LF	SF	LF	EA	EA	LF	EA	EA	LF	LF	LF	EA	EA	EA	SF	
398	Towne	1707																						
399	Towne	1750																						
400	Towne	1900																						
401	Towne/I-10																							
	Street Total		0	0	0	0	0	0	0	0	0	0	0	0	0	0	0	0	0	0	0	0	0	0
	San Antonio Ave. Total		2035	0	0	0	0	0	25	0	0	14	0	0	0	0	0	0	0	0	8	2	0	

Buchanan Drive: Mckinley to Cul-de-sac

402	Buchanan/Mckinley				0																			
403	Mckinley	273			0															1			1	
404	Buchanan	1611	25	5	125							1								1				
405	Buchanan	1623			0				3															
406	Buchanan	1634	11	5	55							1												
407	Buchanan	1635			0																			
408	Buchanan	1646	18	5	90							1												
409	Buchanan	1647			0																			
410	Buchanan	1658	16	5	80							1												
411	Buchanan	1659			0				5															
412	Buchanan	1660	18	5	90																			
413	Buchanan	1661			0																			
414	Buchanan	1676			0				5									16						10"CURB/18"GUTTER
415	Buchanan	1673			0				5															
416	Buchanan	1685	3	5	15																			
417	Buchanan	1701	9	5	45							1												
418	Buchanan	1712	15	5	75							1								1				
419	Buchanan	1715			0																			
420	Buchanan	1727			0															1				
421	Roosevelt	211			0																			
422	Buchanan	1741	6	5	30				5			1						20						8" CURB/18" GUTTER
423	Buchanan	1755			0																			
424	Buchanan	1760	12	5	60																			
425	Buchanan	1769	5	5	25																			
426	Buchanan	1772			0																			
427	Buchanan	1783	20	5	100																			
428	Buchanan	1784			0																			
429	Buchanan	1796			0																			
	Street Total				790	0	0	0	23	0	0	7	0	0	0	0	0	36	0	4	0	1	0	

Roosevelt Ave.: Buchanan to Gibbs

430	Roosevelt/Buchanan				0																			
431	Buchanan	1712			0																			
432	Roosevelt	211			0																			
433	Roosevelt	230	12	5	60																			
434	Roosevelt	233			0																			DWY SLOPE = 15.5%
435	Roosevelt	242			0																			
436	Roosevelt	245			0																			DWY SLOPE = 15.5%
437	Roosevelt	257			0																			
438	Roosevelt	266			0																			

DISTRICT 4, GROUP 3

Sidewalk Program 14/15

	District 4 Group 3		ITEM 1			ITEM 2			ITEM 3	ITEM 4	ITEM 5	ITEM 6	ITEM 7	ITEM 8	ITEM 9	ITEM 10	ITEM 11	ITEM 12	ITEM 13	ITEM 14	ITEM 15	ITEM 16	ITEM 17	Notes	
			REMOVE AND RECONSTRUCT PCC SIDEWALK	EXCAVATE, GRADE, AND CONSTRUCT NEW PCC SIDEWALK	GRIND SIDEWALK	REMOVE EXISTING IMPROVEMENTS AND CONSTRUCT PCC DRIVEWAY APPROACH	EXCAVATE, GRADE, AND CONSTRUCT AND CONSTRUCT RETAINING CURB OR SLOUGH WALL	ROOT SHAVE	REMOVE TREE	REMOVE AND RELOCATE FENCE	REMOVE AND RELOCATE EXISTING WATER METER	REMOVE AND RELOCATE EXISTING TRAFFIC SIGN OR MAIL BOX	REMOVE AND RECONSTRUCT PCC CURB	REMOVE AND RECONSTRUCT PCC CURB AND GUTTER	EXCAVATE, GRADE, AND CONSTRUCT PCC CURB AND GUTTER	REMOVE IMPROVEMENTS AND CONSTRUCT PCC CURB RAMP	INSTALL DETECTABLE WARNING DEVICE ON EXIST. CURB RAMP	REMOVE EXISTING IMPROVEMENTS AND CONSTRUCT PCC ALLEY APPROACH	REMOVE AND RECONSTRUCT PCC CROSS GUTTER						
	STREET	NEAREST ADDRESS	L (LF)	W (LF)	AREA (SF)	L (LF)	W (LF)	AREA (SF)	LF	SF	LF	EA	EA	LF	EA	EA	LF	LF	LF	EA	EA	EA	SF		
439	Roosevelt	269	10	5	50																			ADJUST SL PULLBOX	
440	Roosevelt	278			0																				
441	Roosevelt	280			0																				
442	Roosevelt	292			0					150												1			
443	Gibbs	1657			0																	1			
444	Roosevelt/Gibbs				0																				
Street Total					110	0	0	0	0	150	0	0	0	0	0	0	0	0	0	0	0	2	0	0	

Roosevelt Ave.: Gibbs to Palomares

445	Roosevelt/Gibbs				0																			
446	Roosevelt	304			0															1				
447	Roosevelt	305	10	5	50															1				
448	Roosevelt	310			0																			
449	Roosevelt	311	5	5	25							1					45							6" CURB NO GUTTER
450	Roosevelt	318	6	5	30					130														
451	Roosevelt	319			0																			
452	Roosevelt	324			0																			
453	Roosevelt	325	8	5	40																			
454	Roosevelt	332			0																			
455	Roosevelt	333	5	5	25																			
456	Roosevelt	338	43	5	215					130		1					37							6" CURB/CONSIDER TREE REMOVAL
457	Roosevelt	339	5	5	25																			
458	Roosevelt	345	7	5	35																			
459	Roosevelt	347	5	5	25																			
460	Roosevelt	352			0					65														
461	Roosevelt	357	16	5	80				5			1												
462	Roosevelt	360	17	5	85					65		1												CONSIDER TREE REMOVAL
463	Roosevelt	366			0					143														
464	Roosevelt	367			0					50		1												
465	Roosevelt	374	44	5	220					120		2												
466	Roosevelt	375	3	5	15																			
467	Roosevelt	380			0																			
468	Roosevelt	381			0																			
469	Roosevelt	388			0																			
470	Roosevelt	389	18	5	90					143		2												
471	Roosevelt	394	16	5	80							1												RELOCATE SL BOX @ RAMP
472	Palomares	1625	16	5	80																1			
473	Roosevelt/Palomares				0																			
Street Total					1120	0	0	0	5	846	0	10	0	0	0	0	82	0	0	2	2	0	0	

Roosevelt Ave.: Palomares to Towne

474	Roosevelt/Palomares				0																			
475	Palomares	1592	50	5	250																1			
476	Roosevelt	405	12	5	60				5												1		1	
477	Roosevelt	413	25	5	125							1												
478	Roosevelt	416	16	5	80							2												
479	Roosevelt	421	17	5	85																			
480	Roosevelt	424	15	5	75							1												PICTURES
481	Roosevelt	436			0					182		1												

DISTRICT 4, GROUP 3

Sidewalk Program 14/15

	District 4 Group 3		ITEM 1			ITEM 2			ITEM 3	ITEM 4	ITEM 5	ITEM 6	ITEM 7	ITEM 8	ITEM 9	ITEM 10	ITEM 11	ITEM 12	ITEM 13	ITEM 14	ITEM 15	ITEM 16	ITEM 17	Notes
			REMOVE AND RECONSTRUCT PCC SIDEWALK	EXCAVATE, GRADE, AND CONSTRUCT NEW PCC SIDEWALK	GRIND SIDEWALK	REMOVE EXISTING IMPROVEMENTS AND CONSTRUCT PCC DRIVEWAY APPROACH	EXCAVATE, GRADE, AND CONSTRUCT RETAINING CURB OR SLOUGH WALL	ROOT SHAVE	REMOVE TREE	REMOVE AND RELOCATE FENCE	REMOVE AND RELOCATE EXISTING WATER METER	REMOVE AND RELOCATE EXISTING TRAFFIC SIGN OR MAIL BOX	REMOVE AND RECONSTRUCT PCC CURB	REMOVE AND RECONSTRUCT PCC CURB AND GUTTER	EXCAVATE, GRADE, AND CONSTRUCT PCC CURB AND GUTTER	REMOVE IMPROVEMENTS AND CONSTRUCT PCC CURB RAMP	INSTALL DETECTABLE WARNING DEVICE ON EXIST. CURB RAMP	REMOVE EXISTING IMPROVEMENTS AND CONSTRUCT PCC ALLEY APPROACH	REMOVE AND RECONSTRUCT PCC CROSS GUTTER					
	STREET	NEAREST ADDRESS	L (LF)	W (LF)	AREA (SF)	L (LF)	W (LF)	AREA (SF)	LF	SF	LF	EA	EA	LF	EA	EA	LF	LF	LF	EA	EA	EA	SF	
482	Roosevelt	433	17	5	85				5			1												
483	Roosevelt	445			0																			
484	Roosevelt	448			0																			
485	Roosevelt	457	23	5	115																			
486	Roosevelt	462	17	5	85							1												
487	Roosevelt	469	31	5	155																			
488	Roosevelt	474	31	5	155							1												
489	Roosevelt	481	8	5	40												10							6"CURB
490	Roosevelt	486			0																			
491	Roosevelt	493	17	5	85				5													1		1
492	Roosevelt	498			0																	1		1
493	Roosevelt/Towne				0																			
Street Total					1395	0	0	0	15	182	0	8	0	0	0	0	10	0	0	0	4	3	0	
Roosevelt Ave. Total					2625	0	0	0	20	1178	0	18	0	0	0	0	92	0	0	2	8	3	0	

Madison Ave.: Gibbs to Palomares

494	Madison/Gibbs				0																			
495	Madison	304			0																			
496	Madison	305			0																			
497	Madison	310	3	5	15																			
498	Madison	311			0																			
499	Madison	315			0																			
500	Madison	318			0																			
501	Madison	324			0																			
502	Madison	325	13	5	65																			
503	Madison	332			0																			
504	Madison	333			0																			
505	Madison	338			0																			
506	Madison	339			0																			
507	Madison	346	3	5	15																			
508	Madison	347	25	5	125																			
509	Madison	352			0																			
510	Madison	353	12	5	60																			
511	Madison	360			0																			
512	Madison	361			0																			
513	Madison	366			0																			
514	Madison	367	5	5	25																			
515	Madison	379	5	5	25																			
516	Madison	380			0																			
517	Madison	388			0																			
518	Madison	389			0																			
519	Madison	394			0																			
520	Madison	395			0																			
521	Madison/Palomares				0																			
Street Total					330	0	0	0	0	0	0	0	0	0	0	0	0	0	0	0	0	0	0	

Madison Ave.: Palomares to Towne

522	Madison/Palomares				0																			
-----	-------------------	--	--	--	---	--	--	--	--	--	--	--	--	--	--	--	--	--	--	--	--	--	--	--

DISTRICT 4, GROUP 3

Sidewalk Program 14/15

	District 4 Group 3		ITEM 1			ITEM 2			ITEM 3	ITEM 4	ITEM 5	ITEM 6	ITEM 7	ITEM 8	ITEM 9	ITEM 10	ITEM 11	ITEM 12	ITEM 13	ITEM 14	ITEM 15	ITEM 16	ITEM 17	Notes	
			REMOVE AND RECONSTRUCT PCC SIDEWALK	EXCAVATE, GRADE, AND CONSTRUCT NEW PCC SIDEWALK	GRIND SIDEWALK	REMOVE EXISTING IMPROVEMENTS AND CONSTRUCT PCC DRIVEWAY APPROACH	EXCAVATE, GRADE, AND CONSTRUCT AND CONSTRUCT RETAINING CURB OR SLOUGH WALL	ROOT SHAVE	REMOVE TREE	REMOVE AND RELOCATE FENCE	REMOVE AND RELOCATE EXISTING WATER METER	REMOVE AND RELOCATE EXISTING TRAFFIC SIGN OR MAIL BOX	REMOVE AND RECONSTRUCT PCC CURB	REMOVE AND RECONSTRUCT PCC CURB AND GUTTER	EXCAVATE, GRADE, AND CONSTRUCT PCC CURB AND GUTTER	REMOVE IMPROVEMENTS AND CONSTRUCT PCC CURB RAMP	INSTALL DETECTABLE WARNING DEVICE ON EXIST. CURB RAMP	REMOVE EXISTING IMPROVEMENTS AND CONSTRUCT PCC ALLEY APPROACH	REMOVE AND RECONSTRUCT PCC CROSS GUTTER						
	STREET	NEAREST ADDRESS	L (LF)	W (LF)	AREA (SF)	L (LF)	W (LF)	AREA (SF)	LF	SF	LF	EA	EA	LF	EA	EA	LF	LF	LF	EA	EA	EA	SF		
523	Madison	408			0																				
524	Madison	409			0																				
525	Madison	424	10	5	50																				
526	Madison	425	10	5	50																				
527	Madison	440			0					125															
528	Madison	441	7	5	35																				
529	Madison	452	10	5	50																				
530	Madison	453	10	5	50							1													
531	Madison	466	20	5	100					144		1													
532	Madison	467			0												125								
533	Madison	482	6	5	30																				
534	Madison	483	13	5	65																				
535	Madison	494	20	5	100				5													1		1	
536	Madison	495	20	5	100																	1		1	
537	Madison/Towne				0																				
Street Total					630	0	0	0	5	269	0	2	0	0	0	0	125	0	0	0	0	2	2	0	
Madison Ave. Total					960	0	0	0	5	269	0	2	0	0	0	0	125	0	0	0	0	2	2	0	

Adams Ave.: Gibbs to Palomares

538	Adams/Gibbs				0																				
539	Adams	304			0																				
540	Gibbs	1804			0																				
541	Adams	310	5	5	25					180															
542	Adams	315	18	5	90							1													
543	Adams	324			0				5																
544	Adams	331	30	5	150																				
545	Adams	332	17	5	85																				
546	Adams	338			0																				
547	Adams	339			0																				
548	Adams	346			0				5																
549	Adams	347	8	5	40																				
550	Adams	352	14	5	70					216															
551	Adams	357	10	5	50																				
552	Adams	360	8	5	40				5			1													
553	Adams	361	18	5	90																				
554	Adams	366	22	5	110					156		1													
555	Adams	375			0																				
556	Adams	380			0																				
557	Adams	388			0																				
558	Adams	394	5	5	25																			1	
559	Adams	395	20	5	100												20						1		
560	Adams/Palomares				0																				
Street Total					875	0	0	0	15	552	0	3	0	0	0	0	20	0	0	0	0	2	0	0	

N. Gibbs St.: Mckinley to San Bernadino

561	Gibbs/Mckinley				0			0																	2	
562	Mckinley	297			0			0																	1	1
563	Mckinley	305			0			0																	1	1

DISTRICT 4, GROUP 3

Sidewalk Program 14/15

	District 4 Group 3		ITEM 1			ITEM 2			ITEM 3	ITEM 4	ITEM 5	ITEM 6	ITEM 7	ITEM 8	ITEM 9	ITEM 10	ITEM 11	ITEM 12	ITEM 13	ITEM 14	ITEM 15	ITEM 16	ITEM 17	Notes	
			REMOVE AND RECONSTRUCT PCC SIDEWALK	EXCAVATE, GRADE, AND CONSTRUCT NEW PCC SIDEWALK	GRIND SIDEWALK	REMOVE EXISTING IMPROVEMENTS AND CONSTRUCT PCC DRIVEWAY APPROACH	EXCAVATE, GRADE, AND CONSTRUCT AND CONSTRUCT RETAINING CURB OR SLOUGH WALL	ROOT SHAVE	REMOVE TREE	REMOVE AND RELOCATE FENCE	REMOVE AND RELOCATE EXISTING WATER METER	REMOVE AND RELOCATE EXISTING TRAFFIC SIGN OR MAIL BOX	REMOVE AND RECONSTRUCT PCC CURB	REMOVE AND RECONSTRUCT PCC CURB AND GUTTER	EXCAVATE, GRADE, AND CONSTRUCT PCC CURB AND GUTTER	REMOVE IMPROVEMENTS AND CONSTRUCT PCC CURB RAMP	INSTALL DETECTABLE WARNING DEVICE ON EXIST. CURB RAMP	REMOVE EXISTING IMPROVEMENTS AND CONSTRUCT PCC ALLEY APPROACH	REMOVE AND RECONSTRUCT PCC CROSS GUTTER						
	STREET	NEAREST ADDRESS	L (LF)	W (LF)	AREA (SF)	L (LF)	W (LF)	AREA (SF)	LF	SF	LF	EA	EA	LF	EA	EA	LF	LF	LF	EA	EA	EA	SF		
564	Roosevelt	292			0			0																	
565	Roosevelt	304			0			0																	
566	Gibbs	1657			0			0																	
567	Roosevelt	305			0			0																	
568	Gibbs	1679			0			0																	
569	Gibbs	1683			0	59	5	295																	
570	Gibbs	1695			0	65	5	325																	REMOVE 20SF OF CONCRETE/ REMOVE 2 SMALL TREES/CHECK ROW
571	Madison	304	25	5	125			0	5			1										1	1		
572	Gibbs	1703			0	58	5	290																	REMOVE ROSEBUSH, GRASS, BRICK WALKWAY/CHECK ROW
573	Gibbs	1709			0			0																	
574	Madison	305			0			0															1	1	
575	Gibbs	1767			0			0																	
576	Gibbs	1789			0			0																	
577	Adams	304	5	5	25			0															1		
578	Heritage	290			0			0																	
579	Gibbs	1804	30	5	150			0	5														1		
580	Heritage	277			0			0																	
Street Total					300	182	15	910	10	0	0	1	0	0	0	0	0	0	0	0	0	8	4	0	

N. Palomares St.: Mckinley to San Bernadino

581	Palomares/Mckinley				0																				
582	Palomares	1512	10	5	50																		1		
583	Palomares	1520			0																				
584	Palomares	1537	3	5	15																		1		
585	Palomares	1547			0																				
586	Palomares	1565	5	5	25							1													
587	Palomares	1568	11	5	55																				
588	Roosevelt	394	12	5	60				144														1		RELOCATE SL @ RAMP
589	Palomares	1592	50	5	250																		1		
590	Palomares/Roosevelt				0																				
591	Palomares	1625	10	5	50																		1		
592	Roosevelt	405	12	5	60																		1		
593	Madison	394			0																		1		ADJUST SL PULLBOX
594	Madison	408			0																		1	1	
595	Palomares/Madison				0																				
596	Palomares	395	23	5	115																		1		
597	Madison	409	18	5	90																		1		
598	Adams	394			0																				
599	Palomares	1754	5	5	25																			1	
600	Palomares	1772	5	5	25																				
601	Palomares	1790	25	5	125				5			1													
602	Adams	395			0																				
603	Palomares	1812			0																				
604	Palomares	1821	15	5	75							1													
605	Palomares	1830			0																				
606	Palomares	1835			0																				
607	Palomares	1848			0																				
608	Palomares	1849			0																				

DISTRICT 4, GROUP 3

Sidewalk Program 14/15

	District 4 Group 3		ITEM 1			ITEM 2			ITEM 3	ITEM 4	ITEM 5	ITEM 6	ITEM 7	ITEM 8	ITEM 9	ITEM 10	ITEM 11	ITEM 12	ITEM 13	ITEM 14	ITEM 15	ITEM 16	ITEM 17	Notes
			REMOVE AND RECONSTRUCT PCC SIDEWALK	EXCAVATE, GRADE, AND CONSTRUCT NEW PCC SIDEWALK	GRIND SIDEWALK	REMOVE EXISTING IMPROVEMENTS AND CONSTRUCT PCC DRIVEWAY APPROACH	EXCAVATE, GRADE, AND CONSTRUCT AND CONSTRUCT RETAINING CURB OR SLOUGH WALL	ROOT SHAVE	REMOVE TREE	REMOVE AND RELOCATE FENCE	REMOVE AND RELOCATE EXISTING WATER METER	REMOVE AND RELOCATE EXISTING TRAFFIC SIGN OR MAIL BOX	REMOVE AND RECONSTRUCT PCC CURB	REMOVE AND RECONSTRUCT PCC CURB AND GUTTER	EXCAVATE, GRADE, AND CONSTRUCT PCC CURB AND GUTTER	REMOVE IMPROVEMENTS AND CONSTRUCT PCC CURB RAMP	INSTALL DETECTABLE WARNING DEVICE ON EXIST. CURB RAMP	REMOVE EXISTING IMPROVEMENTS AND CONSTRUCT PCC ALLEY APPROACH	REMOVE AND RECONSTRUCT PCC CROSS GUTTER					
	STREET	NEAREST ADDRESS	L (LF)	W (LF)	AREA (SF)	L (LF)	W (LF)	AREA (SF)	LF	SF	LF	EA	EA	LF	EA	EA	LF	LF	LF	EA	EA	EA	SF	
609	Palomares	1863			0					156														
610	Palomares	1866	20	5	100							1											1	
611	San Bernardino	396			0																	1		
612	Palomares	1884	10	5	50																	1		
613	Palomares/San Bernardino				0																			
Street Total					1170	0	0	0	5	360	0	4	0	0	0	0	0	0	0	0	0	12	3	0

E. Mckinley Ave.: Orange Grove to Gibbs

614	Mckinley/Orange Grove				0															4				
615	Mckinley	217	50	5	250					18		1												
616	Buchanan	1611	5	5	25																			
617	Mckinley/Buchanan				0																			
618	Mckinley	273			0																			
619	Mckinley	277			0				5															
620	Mckinley	281	3	5	15																			
621	Mckinley	214	10	5	50																		1	
622	Mckinley	284			0																		1	
623	Mckinley	295	23	5	115							1								1				
624	Mckinley	294	18	5	90							1								1			1	
625	Mckinley	297			0																	1		1
626	Bradford	1595	10	5	50					144		1								1				
627	Bradford	1582	11	5	55															1				
628	Mckinley/Gibbs				0																			
Street Total					650	0	0	0	5	144	18	4	0	0	0	0	0	0	0	0	8	1	4	0

E. Mckinley Ave.: Gibbs to Palomares

629	Mckinley/Gibbs				0																			
630	Mckinley	305			0																	1		
631	Mckinley	313	10	5	50																			
632	Mckinley	321	3	5	15																			
633	Mckinley	338	5	5	25																			
634	Mckinley	350	30	5	150					144														
635	Mckinley	343	5	5	25																			
636	Mckinley	357	8	5	40																			
637	Mckinley	365	20	5	100																			
638	Mckinley	374			0				5	132											1		1	Striping is needed at cross-walk
639	Mckinley	377	5	5	25																			
640	Mckinley	387			0																			
641	Mckinley	395	25	5	125							1												
642	Mckinley	402			0																1			Striping is needed at cross-walk
643	Mckinley	411			0					120														
644	Mckinley	433	5	5	25																			
645	Mckinley	457	3	5	15																			
646	Palomares	1537			0																			
647	Mckinley	480			0																		1	
Street Total					595	0	0	0	5	540	0	1	0	0	0	0	0	0	0	0	2	1	2	0

E. Mckinley Ave.: Palomares to Towne

648	Mckinley	518	5	5	25																			
-----	----------	-----	---	---	----	--	--	--	--	--	--	--	--	--	--	--	--	--	--	--	--	--	--	--

DISTRICT 4, GROUP 3

Sidewalk Program 14/15

	District 4 Group 3		ITEM 1			ITEM 2			ITEM 3	ITEM 4	ITEM 5	ITEM 6	ITEM 7	ITEM 8	ITEM 9	ITEM 10	ITEM 11	ITEM 12	ITEM 13	ITEM 14	ITEM 15	ITEM 16	ITEM 17	Notes
			REMOVE AND RECONSTRUCT PCC SIDEWALK			EXCAVATE, GRADE, AND CONSTRUCT NEW PCC SIDEWALK			GRIND SIDEWALK	REMOVE EXISTING IMPROVEMENTS AND CONSTRUCT PCC DRIVEWAY APPROACH	EXCAVATE, GRADE, AND CONSTRUCT AND CONSTRUCT RETAINING CURB OR SLOUGH WALL	ROOT SHAVE	REMOVE TREE	REMOVE AND RELOCATE FENCE	REMOVE AND RELOCATE EXISTING WATER METER	REMOVE AND RELOCATE EXISTING TRAFFIC SIGN OR MAIL BOX	REMOVE AND RECONSTRUCT PCC CURB	REMOVE AND RECONSTRUCT PCC CURB AND GUTTER	EXCAVATE, GRADE, AND CONSTRUCT PCC CURB AND GUTTER	REMOVE IMPROVEMENTS AND CONSTRUCT PCC CURB RAMP	INSTALL DETECTABLE WARNING DEVICE ON EXIST. CURB RAMP	REMOVE EXISTING IMPROVEMENTS AND CONSTRUCT PCC ALLEY APPROACH	REMOVE AND RECONSTRUCT PCC CROSS GUTTER	
	STREET	NEAREST ADDRESS	L (LF)	W (LF)	AREA (SF)	L (LF)	W (LF)	AREA (SF)	LF	SF	LF	EA	EA	LF	EA	EA	LF	LF	LF	EA	EA	EA	SF	
649	Palomares	1512			0																			
650	Palomares	517	8	5	40																			
651	Palomares	525	10	10	100							1												
652	Palomares	530			0					275														
653	Palomares	541			0																			
654	Palomares	556	3	5	15																			
655	Palomares	560	5	5	25																			
656	Palomares	565			0																			
657	Palomares	573	30	5	150							1												
658	Palomares	581			0																			
659	Palomares	585	5	5	25																			
660	Palomares	550	3	10	30																			
661	Mckinley/Towne				0																			
Street Total					410	0	0	0	0	275	0	2	0	0	0	0	0	0	0	0	0	0	0	0
E. Mckinley Ave.: Towne to Caswell																								
662	Mckinley/Towne																							
663	McKinley Avenue	605																						
664	McKinley Avenue	617																						
665	McKinley Avenue	625																						
666	McKinley Avenue	633																						
667	McKinley Avenue	645																						
668	McKinley Avenue	653																						
669	McKinley Avenue	661																						
670	McKinley Avenue	673																						
671	Caswell	1325																						
672	Mckinley/Caswell																							
Street Total					0	0	0	0	0	0	0	0	0	0	0	0	0	0	0	0	0	0	0	0
E. Mckinley Ave.: Caswell to San Antonio																								
673	Mckinley/Caswell																							
674	McKinley Avenue	715																						
675	McKinley Avenue	741																						
676	McKinley Avenue	765																						
677	San Antonio	1325																						
678	Mckinley/San Antonio																							
Street Total					0	0	0	0	0	0	0	0	0	0	0	0	0	0	0	0	0	0	0	0
Madison Ave. Total					1655	0	0	0	10	959	18	7	0	0	0	0	0	0	0	0	10	2	6	0

DISTRICT 4, GROUP 4
Sidewalk Program 14/15

District 4	Group 4	ITEM 1			ITEM 2			ITEM 3	ITEM 4	ITEM 5	ITEM 6	ITEM 7	ITEM 8	ITEM 9	ITEM 10	ITEM 11	ITEM 12	ITEM 13	ITEM 14	ITEM 15	ITEM 16	ITEM 17	Notes
		REMOVE AND RECONSTRUCT PCC SIDEWALK	EXCAVATE, GRADE, AND CONSTRUCT NEW PCC SIDEWALK	GRIND PCC SIDEWALK	REMOVE EXISTING IMPROVEMENTS AND CONSTRUCT PCC DRIVEWAY APPROACH	EXCAVATE, GRADE, AND CONSTRUCT RETAINING CURB OR SLOUGH WALL	ROOT SHAVE	REMOVE TREE	REMOVE AND RELOCATE FENCE	REMOVE AND RELOCATE EXISTING WATER METER	REMOVE AND RELOCATE EXISTING TRAFFIC SIGN OR MAIL BOX	REMOVE AND RECONSTRUCT PCC CURB	REMOVE AND RECONSTRUCT PCC CURB AND GUTTER	EXCAVATE, GRADE, AND CONSTRUCT PCC CURB AND GUTTER	REMOVE IMPROVEMENTS AND CONSTRUCT PCC CURB RAMP	INSTALL DETECTABLE WARNING DEVICE ON EXIST. CURB RAMP	REMOVE EXISTING IMPROVEMENTS AND CONSTRUCT PCC ALLEY APPROACH	REMOVE AND RECONSTRUCT PCC CROSS GUTTER					
STREET	NEAREST ADDRESS	L (LF)	W (LF)	AREA (SF)	L (LF)	W (LF)	AREA (SF)	LF	SF	LF	EA	EA	LF	EA	EA	LF	LF	LF	EA	EA	EA	SF	
UNIT PRICE				\$ 7.00			\$ 7.00	\$ 5.00	\$ 12.00	\$ 30.00	\$ 100.00	\$ 800.00	\$ 35.00	\$ 500.00	\$ 200.00	\$ 35.00	\$ 50.00	\$ 80.00	\$ 2,800.00	\$ 500.00	\$ 4,000.00	\$ 12.00	
QUANTITIES		14990					0	390	1483	0	99	1	0	0	0	420	0	0	36	56	19	0	
UNIT COST		\$ 104,930.00					\$ -	\$ 1,950.00	\$ 17,796.00	\$ -	\$ 9,900.00	\$ 800.00	\$ -	\$ -	\$ -	\$ 14,700.00	\$ -	\$ -	\$ 100,800.00	\$ 28,000.00	\$ 76,000.00	\$ -	
TOTAL COST		\$ 354,876.00																					

E McKinley Ave: N Towne Ave to N San Antonio Ave (REVIEW SOME OF THESE COMMENTS OUT IN FIELD)

1	E McKinley Ave.	605			0				5															
2	E McKinley Ave.	595																						
3	E McKinley Ave.	616			0																			
4	E McKinley Ave.	628			0																			
5	E McKinley Ave.	636			0																			
6	E McKinley Ave.	648			0																			
7	E McKinley Ave.	656	12	5	60																			
8	E McKinley Ave.	661	24	5	120						1													
9	E McKinley Ave.	664	28	5	140						1													
10	E McKinley Ave.	673	10	5	50																		1	
11	E McKinley Ave.	684			0																			
12	E McKinley Ave.	696			0																			
13	Caswell	1325	48	5	240															1				
14	E McKinley Ave.	704			0																			
15	E McKinley Ave.	715			0															1				1
16	E McKinley Ave.	728			0																			
17	E McKinley Ave.	741			0															1				
18	E McKinley Ave.	752			0																			
19	E McKinley Ave.	765			0															1				1
20	E McKinley Ave.	770			0																			
21	E McKinley Ave.	782	16	5	80																			
19	E McKinley Ave.	794	20	5	100						1													
Street Total					790	0	0	0	5	0	0	3	0	0	0	0	0	0	4	3	3	0		

Lincoln Ave: N Towne Ave to N Caswell Ave

20	Lincoln Ave	Emerson School	7	5	35				10		1													6		
21	Lincoln Ave	595																						1		
22	Lincoln Ave	596																					2		1	
23	Lincoln Ave	600			0						1												1			
24	Lincoln Ave	628	8	5	40						1															
25	Lincoln Ave	630			0																					
26	Lincoln Ave	634	20	5	100																					
27	Lincoln Ave	636			0																					
28	Lincoln Ave	638			0																					
29	Lincoln Ave	640			0																					
30	Lincoln Ave	650			0				10																	
31	Lincoln Ave	652	24	5	120						2															
32	Lincoln Ave	658			0																					
33	Lincoln Ave	664	41	5	205						1															
34	Lincoln Ave	674			0				5																	
35	Lincoln Ave	686	10	10	100																					

DISTRICT 4, GROUP 4
Sidewalk Program 14/15

ITEM 1	ITEM 2			ITEM 3	ITEM 4	ITEM 5	ITEM 6	ITEM 7	ITEM 8	ITEM 9	ITEM 10	ITEM 11	ITEM 12	ITEM 13	ITEM 14	ITEM 15	ITEM 16	ITEM 17	Notes			
	REMOVE AND RECONSTRUCT PCC SIDEWALK	EXCAVATE, GRADE, AND CONSTRUCT NEW PCC SIDEWALK			GRIND PCC SIDEWALK	REMOVE EXISTING IMPROVEMENTS AND CONSTRUCT PCC DRIVEWAY APPROACH	EXCAVATE, GRADE, AND CONSTRUCT RETAINING CURB OR SLOUGH WALL	ROOT SHAVE	REMOVE TREE	REMOVE AND RELOCATE FENCE	REMOVE AND RELOCATE EXISTING WATER METER	REMOVE AND RELOCATE EXISTING TRAFFIC SIGN OR MAIL BOX	REMOVE AND RECONSTRUCT PCC CURB	REMOVE AND RECONSTRUCT PCC CURB AND GUTTER	EXCAVATE, GRADE, AND CONSTRUCT PCC CURB AND GUTTER	REMOVE IMPROVEMENTS AND CONSTRUCT PCC CURB RAMP	INSTALL DETECTABLE WARNING DEVICE ON EXIST. CURB RAMP	REMOVE EXISTING IMPROVEMENTS AND CONSTRUCT PCC ALLEY APPROACH		REMOVE AND RECONSTRUCT PCC CROSS GUTTER		
L (LF)	W (LF)	AREA (SF)	L (LF)	W (LF)	AREA (SF)	LF	SF	LF	EA	EA	LF	EA	EA	LF	LF	LF	EA	EA	EA	SF		
36	N Caswell Ave	1195			0	10																
Street Total					600	0	0	0	35	0	0	6	0	0	0	0	0	0	0	10	1	0

Lincoln Ave: N Caswell Ave to N San Antonio Ave

37	Lincoln Ave	Emerson School			0																	
38	Lincoln Ave	706			0															1		
39	Lincoln Ave	714			0																	
40	Lincoln Ave	730			0																	
41	Lincoln Ave	742			0																	
42	Lincoln Ave	756			0			5														
43	Lincoln Ave	768			0			5														
44	Lincoln Ave	774			0			5														
45	Lincoln Ave	782			0																	
46	Lincoln Ave	788			0																	
47	Lincoln Ave	792			0																	
48	Lincoln Ave	798	46	5	230						1									1		
Street Total					230	0	0	0	15	0	0	1	0	0	0	0	0	0	0	2	0	0
Lincoln Ave. Total					830	0	0	0	50	0	0	7	0	0	0	0	0	0	0	12	1	0

E Jefferson Ave: N Towne Ave to N Caswell Ave

49	E Jefferson Ave	615	5	5	25			5			1					1					
50	E Jefferson Ave	621			0																
51	E Jefferson Ave	625	5	5	25																
52	E Jefferson Ave	627	5	5	25			5													
53	E Jefferson Ave	629			0																
54	E Jefferson Ave	641			0																
55	E Jefferson Ave	647			0																
56	E Jefferson Ave	649	5	5	25						1										
57	E Jefferson Ave	651	20	5	100						2										
58	E Jefferson Ave	657			0			5													
59	E Jefferson Ave	673			0																
60	E Jefferson Ave	685			0			5													
61	E Jefferson Ave	689			0																
62	E Jefferson Ave	693			0			10													
63	E Jefferson Ave	697			0			5								1					MIGHT NEED A RETAINING CURB
64	E Jefferson Ave	589	5	5	25											1					
65	E Jefferson Ave	596	5	5	25											1				1	
66	E Jefferson Ave	600	3	3	9											1					MIGHT NEED A RETAINING CURB
67	E Jefferson Ave	608			0																
68	E Jefferson Ave	612			0																
69	E Jefferson Ave	618			0																
70	E Jefferson Ave	624	16	5	80																
71	E Jefferson Ave	630			0																
72	E Jefferson Ave	640			0																
73	E Jefferson Ave	642			0																
74	E Jefferson Ave	646	13	5	65						1										
75	E Jefferson Ave	650			0																
76	E Jefferson Ave	656	23	5	115						1										
77	E Jefferson Ave	672	19	5	95						1										
78	E Jefferson Ave	684			0																

DISTRICT 4, GROUP 4
Sidewalk Program 14/15

	District 4 Group 4		ITEM 1			ITEM 2			ITEM 3	ITEM 4	ITEM 5	ITEM 6	ITEM 7	ITEM 8	ITEM 9	ITEM 10	ITEM 11	ITEM 12	ITEM 13	ITEM 14	ITEM 15	ITEM 16	ITEM 17	Notes
			REMOVE AND RECONSTRUCT PCC SIDEWALK	EXCAVATE, GRADE, AND CONSTRUCT NEW PCC SIDEWALK	GRIND PCC SIDEWALK	REMOVE EXISTING IMPROVEMENTS AND CONSTRUCT PCC DRIVEWAY APPROACH	EXCAVATE, GRADE, AND CONSTRUCT RETAINING CURB OR SLOUGH WALL	ROOT SHAVE	REMOVE TREE	REMOVE AND RELOCATE FENCE	REMOVE AND RELOCATE EXISTING WATER METER	REMOVE AND RELOCATE EXISTING TRAFFIC SIGN OR MAIL BOX	REMOVE AND RECONSTRUCT PCC CURB	REMOVE AND RECONSTRUCT PCC CURB AND GUTTER	EXCAVATE, GRADE, AND CONSTRUCT PCC CURB AND GUTTER	REMOVE IMPROVEMENTS AND CONSTRUCT PCC CURB RAMP	INSTALL DETECTABLE WARNING DEVICE ON EXIST. CURB RAMP	REMOVE EXISTING IMPROVEMENTS AND CONSTRUCT PCC ALLEY APPROACH	REMOVE AND RECONSTRUCT PCC CROSS GUTTER					
	STREET	NEAREST ADDRESS	L (LF)	W (LF)	AREA (SF)	L (LF)	W (LF)	AREA (SF)	LF	SF	LF	EA	EA	LF	EA	EA	LF	LF	LF	EA	EA	EA	SF	
79	E Jefferson Ave	688	10	5	50																			
80	E Jefferson Ave	692			0				10															
81	E Jefferson Ave	696	15	5	75					1										1				POSSIBLE RETAINING CURB
Street Total					739	0	0	0	45	1	0	7	0	0	0	0	0	0	0	6	0	1	0	

E Jefferson Ave: N Caswell Ave to N San Antonio Ave

82	E Jefferson Ave	705			0							1								1				POSSIBLE RETAINING CURB
83	E Jefferson Ave	717			0																			
84	E Jefferson Ave	729			0																			
85	E Jefferson Ave	741	28	5	140							1												
86	E Jefferson Ave	755			0																			
87	E Jefferson Ave	777			0				5															
88	E Jefferson Ave	781			0				5															
89	E Jefferson Ave	787			0				5															
90	N San Antonio Ave	1105			0				5			1												
91	E Jefferson Ave	704			0				10											1				POSSIBLE RETAINING CURB
92	E Jefferson Ave	716			0																			
93	E Jefferson Ave	726			0				5															
94	E Jefferson Ave	742			0				5															
95	E Jefferson Ave	754			0																			
96	E Jefferson Ave	766			0				5															
97	E Jefferson Ave	770	24	5	120					1														
98	E Jefferson Ave	772	3	3	9				10															
99	N San Antonio Ave	1065	29	5	145					2														
Street Total					414	0	0	0	55	3	0	3	0	0	0	0	0	0	0	2	0	0	0	
E Jefferson Ave. Total					1153	0	0	0	100	4	0	10	0	0	0	0	0	0	0	8	0	1	0	

E Columbia Ave: N Towne Ave to N Caswell Ave

99	E Columbia Ave	580	6	5	30					40							20				1	1		12" CURB FACE
100	E Columbia Ave	603			0				5			2									1	1		
101	E Columbia Ave	611	10	5	50				5															
102	E Columbia Ave	615			0																			
103	E Columbia Ave	617	5	3	15																			
104	E Columbia Ave	623			0																			
105	E Columbia Ave	631	5	5	25																			
106	E Columbia Ave	639			0																			
107	E Columbia Ave	645			0																			
108	E Columbia Ave	647			0				5			1												
109	E Columbia Ave	649			0																			
110	E Columbia Ave	657	8	5	40																			
111	E Columbia Ave	671	10	5	50					140		1												
112	E Columbia Ave	683	23	5	115					120		1												
113	E Columbia Ave	689	20	5	100							1												CONSIDER TREE REMOVAL
114	E Columbia Ave	693	13	5	65																			
115	N Caswell Ave	1001	28	5	140							1												RAMP MIGHT NEED RETAINING CURB/CONSIDER TREE REMOVAL
116	N Towne Ave	990	13	5	65																1			
117	E Columbia Ave	626	21	5	105																	1		
118	E Columbia Ave	630			0																			
119	E Columbia Ave	636			0																			
120	E Columbia Ave	642	10	5	50																			
121	E Columbia Ave	644	10	5	50							1												

DISTRICT 4, GROUP 4
Sidewalk Program 14/15

	District 4 Group 4		ITEM 1			ITEM 2			ITEM 3	ITEM 4	ITEM 5	ITEM 6	ITEM 7	ITEM 8	ITEM 9	ITEM 10	ITEM 11	ITEM 12	ITEM 13	ITEM 14	ITEM 15	ITEM 16	ITEM 17	Notes	
			REMOVE AND RECONSTRUCT PCC SIDEWALK	EXCAVATE, GRADE, AND CONSTRUCT NEW PCC SIDEWALK	GRIND PCC SIDEWALK	REMOVE EXISTING IMPROVEMENTS AND CONSTRUCT DRIVEWAY APPROACH	EXCAVATE, GRADE, AND CONSTRUCT RETAINING CURB OR SLOUGH WALL	ROOT SHAVE	REMOVE TREE	REMOVE AND RELOCATE FENCE	REMOVE AND RELOCATE EXISTING WATER METER	REMOVE AND RELOCATE EXISTING TRAFFIC SIGN OR MAIL BOX	REMOVE AND RECONSTRUCT PCC CURB	REMOVE AND RECONSTRUCT PCC CURB AND GUTTER	EXCAVATE, GRADE, AND CONSTRUCT PCC CURB AND GUTTER	REMOVE IMPROVEMENTS AND CONSTRUCT PCC CURB RAMP	INSTALL DETECTABLE WARNING DEVICE ON EXIST. CURB RAMP	REMOVE EXISTING IMPROVEMENTS AND CONSTRUCT PCC ALLEY APPROACH	REMOVE AND RECONSTRUCT PCC CROSS GUTTER						
	STREET	NEAREST ADDRESS	L (LF)	W (LF)	AREA (SF)	L (LF)	W (LF)	AREA (SF)	LF	SF	LF	EA	EA	LF	EA	EA	LF	LF	LF	EA	EA	EA	SF		
122	E Columbia Ave	646			0																				
123	E Columbia Ave	648			0																				
124	E Columbia Ave	656	5	5	25				5																
125	E Columbia Ave	666	16	5	80							1													
126	E Columbia Ave	672	15	5	75							1													
127	E Columbia Ave	684	21	5	105				5			1													
128	E Columbia Ave	690			0																				
129	E Columbia Ave	696	3	5	15															1					POSSIBLE RETAINING CURB @ RAMP
Street Total					1200	0	0	0	25	300	0	11	0	0	0	0	0	0	0	1	3	3	0		

E Columbia Ave: N Caswell Ave to N San Antonio Ave

130	E Columbia Ave	701	23	5	115			0				1								1					RAMP NEEDS RETAINING CURB	
131	E Columbia Ave	703			0			0	5																	
132	E Columbia Ave	719	19	5	95			0				1														CONSIDER TREE REMOVAL
133	E Columbia Ave	725			0			0																		
134	E Columbia Ave	765			0			0																		
135	E Columbia Ave	771	18	5	90			0				1														
136	E Columbia Ave	775	14	5	70			0				1														
137	E Columbia Ave	783	10	5	50			0	5																	
138	N San Antonio Ave	1025			0			0																		
139	E Columbia Ave	702	5	5	25			0												1						RAMP NEEDS RETAINING CURB
140	E Columbia Ave	726			0			0																		
141	E Columbia Ave	744			0			0				1														
142	E Columbia Ave	756			0			0																		
143	E Columbia Ave	764			0			0																		
144	E Columbia Ave	772			0			0																		
145	E Columbia Ave	778			0			0																		
146	N San Antonio Ave	989			0			0																		
Street Total					445	0	0	0	10	0	0	5	0	0	0	0	0	0	0	2	0	1	0			
E Columbia Ave. Total					1645	0	0	0	35	300	0	16	0	0	0	0	0	0	0	3	3	4	0			

E Alvarado St: N Towne Ave to N Caswell Ave

147	N Towne Ave	908	3	3	9																1					
148	E Alvarado St	595	3	5	15																1					
149	E Alvarado St	605	8	5	40																					
150	E Alvarado St	621			0																					
151	E Alvarado St	625	5	5	25																					
152	E Alvarado St	629			0																					
153	E Alvarado St	633	11	5	55																					
154	E Alvarado St	639	15	5	75																					
155	E Alvarado St	645			0																					
156	E Alvarado St	651	27	3	81				120																	
157	E Alvarado St	657	15	3	45																					
158	E Alvarado St	669	16	5	80																					
159	E Alvarado St	677	10	5	50				120																	
160	E Alvarado St	685			0				140																	
161	E Alvarado St	693	55	5	275							1														
162	E Alvarado St	699	7	5	35							3								1						
163	N Towne Ave	894	13	5	65															1						
164	E Alvarado St	610	8	5	40																					
165	E Alvarado St	612			0																					

DISTRICT 4, GROUP 4
Sidewalk Program 14/15

	District 4 Group 4		ITEM 1			ITEM 2			ITEM 3	ITEM 4	ITEM 5	ITEM 6	ITEM 7	ITEM 8	ITEM 9	ITEM 10	ITEM 11	ITEM 12	ITEM 13	ITEM 14	ITEM 15	ITEM 16	ITEM 17	Notes	
			REMOVE AND RECONSTRUCT PCC SIDEWALK			EXCAVATE, GRADE, AND CONSTRUCT NEW PCC SIDEWALK			GRIND PCC SIDEWALK	REMOVE EXISTING IMPROVEMENTS AND CONSTRUCT PCC DRIVEWAY APPROACH	EXCAVATE, GRADE, AND CONSTRUCT RETAINING CURB OR SLOUGH WALL	ROOT SHAVE	REMOVE TREE	REMOVE AND RELOCATE FENCE	REMOVE AND RELOCATE EXISTING WATER METER	REMOVE AND RELOCATE EXISTING TRAFFIC SIGN OR MAIL BOX	REMOVE AND RECONSTRUCT PCC CURB	REMOVE AND RECONSTRUCT PCC CURB AND GUTTER	EXCAVATE, GRADE, AND CONSTRUCT PCC CURB AND GUTTER	REMOVE IMPROVEMENTS AND CONSTRUCT PCC CURB RAMP	INSTALL DETECTABLE WARNING DEVICE ON EXIST. CURB RAMP	REMOVE EXISTING IMPROVEMENTS AND CONSTRUCT PCC ALLEY APPROACH	REMOVE AND RECONSTRUCT PCC CROSS GUTTER		
	STREET	NEAREST ADDRESS	L (LF)	W (LF)	AREA (SF)	L (LF)	W (LF)	AREA (SF)	LF	SF	LF	EA	EA	LF	EA	EA	LF	LF	LF	EA	EA	EA	SF		
166	E Alvarado St	618	10	5	50				5																
167	E Alvarado St	624	18	5	90																				
168	E Alvarado St	630	5	5	25																				
169	E Alvarado St	640	15	5	75				5																
170	E Alvarado St	650			0																				
171	E Alvarado St	658	21	5	105																				
172	E Alvarado St	664			0																				
173	E Alvarado St	674	10	5	50																				
174	E Alvarado St	690	22	5	110																				
175	E Alvarado St	694	18	5	90																				
176	E Alvarado St	698	8	3	24															1					
Street Total					1509	0	0	0	10	380	0	4	0	0	0	0	0	0	0	0	3	2	0	0	

E Alvarado St: N Caswell Ave to N San Antonio Ave

177	E Alvarado St	705	23	5	115							1								1				POSSIBLE RETAINING CURB
178	E Alvarado St	717	3	3	9																			
179	E Alvarado St	723			0																			
180	E Alvarado St	741			0																			
181	E Alvarado St	755	10	5	50																			
182	E Alvarado St	763			0																			
183	E Alvarado St	771	22	5	110							1												
184	E Alvarado St	779			0																	1		
185	N San Antonio Ave	901			0																			
186	E Alvarado St	706	16	5	80				5			1								1				PALM TREE OBSTRUCTING PATH @ RAMP/RAMP NEEDS RETAINING
187	E Alvarado St	718	14	5	70				5															
188	E Alvarado St	724	3	3	9							1												
189	E Alvarado St	736																						
190	E Alvarado St	750	13	3	39																			
191	E Alvarado St	760			0																			
192	E Alvarado St	772	10	5	50				5															
193	N San Antonio Ave	895	56	5	280							1												CONSIDER TREE REMOVAL
194	N San Antonio Ave	893	14	5	70							1												CONSIDER TREE REMOVAL
Street Total					882	0	0	0	15	0	0	6	0	0	0	0	0	0	0	2	0	1	0	
E Alvarado Ave. Total					2391	0	0	0	25	380	0	10	0	0	0	0	0	0	0	5	2	1	0	

E Kingsley Ave: N Towne Ave to N Caswell Ave

195	E Kingsley Ave	603	15	5	75																1			
196	E Kingsley Ave	611	12	5	60																			
197	E Kingsley Ave	617	6	5	30											10								8" CURB FACE
198	E Kingsley Ave	621	8	5	40																			
199	E Kingsley Ave	625	9	5	45																			
200	E Kingsley Ave	635			0																			
201	E Kingsley Ave	645	4	5	20																			
202	E Kingsley Ave	651	15	5	75																			
203	E Kingsley Ave	655			0				5															
204	E Kingsley Ave	663			0																			
205	E Kingsley Ave	677	10	5	50				5															
206	E Kingsley Ave	681	4	5	20																			
207	E Kingsley Ave	695	12	5	60							1								1				
208	E Kingsley Ave	610			0																	1		
209	E Kingsley Ave	614			0																			

DISTRICT 4, GROUP 4
Sidewalk Program 14/15

	District 4 Group 4		ITEM 1			ITEM 2			ITEM 3	ITEM 4	ITEM 5	ITEM 6	ITEM 7	ITEM 8	ITEM 9	ITEM 10	ITEM 11	ITEM 12	ITEM 13	ITEM 14	ITEM 15	ITEM 16	ITEM 17	Notes
			REMOVE AND RECONSTRUCT PCC SIDEWALK			EXCAVATE, GRADE, AND CONSTRUCT NEW PCC SIDEWALK			GRIND PCC SIDEWALK	REMOVE EXISTING IMPROVEMENTS AND CONSTRUCT PCC DRIVEWAY APPROACH	EXCAVATE, GRADE, AND CONSTRUCT RETAINING CURB OR SLOUGH WALL	ROOT SHAVE	REMOVE TREE	REMOVE AND RELOCATE FENCE	REMOVE AND RELOCATE EXISTING WATER METER	REMOVE AND RELOCATE EXISTING TRAFFIC SIGN OR MAIL BOX	REMOVE AND RECONSTRUCT PCC CURB	REMOVE AND RECONSTRUCT PCC CURB AND GUTTER	EXCAVATE, GRADE, AND CONSTRUCT PCC CURB AND GUTTER	REMOVE IMPROVEMENTS AND CONSTRUCT PCC CURB RAMP	INSTALL DETECTABLE WARNING DEVICE ON EXIST. CURB RAMP	REMOVE EXISTING IMPROVEMENTS AND CONSTRUCT PCC ALLEY APPROACH	REMOVE AND RECONSTRUCT PCC CROSS GUTTER	
	STREET	NEAREST ADDRESS	L (LF)	W (LF)	AREA (SF)	L (LF)	W (LF)	AREA (SF)	LF	SF	LF	EA	EA	LF	EA	EA	LF	LF	LF	EA	EA	EA	SF	
210	E Kingsley Ave	620			0				5															
211	E Kingsley Ave	624	4	5	20																			
212	E Kingsley Ave	634	17	5	85				5	1														
213	E Kingsley Ave	640	20	5	100																			
214	E Kingsley Ave	650			0																			
215	E Kingsley Ave	658			0																			
216	E Kingsley Ave	664			0																			
217	E Kingsley Ave	670			0																			
218	E Kingsley Ave	676			0				5															
219	E Kingsley Ave	680			0																			
220	E Kingsley Ave	690	11	5	55															1				
Street Total					735	0	0	0	25	1	0	1	0	0	0	0	10	0	0	2	2	0	0	

E Kingsley Ave: N Caswell Ave to N San Antonio Ave

221	E Kingsley Ave	701-713	23	5	115				5			1								1				X-GUTTER IS PONDING
222	E Kingsley Ave	706	10	5	50											15				1				6" CURB FACE
223	E Kingsley Ave	735	7	5	35																			
224	E Kingsley Ave	747			0																			
225	E Kingsley Ave	759	16	5	80																			
226	E Kingsley Ave	765			0																			
227	N San Antonio Ave	801			0																			
228	N Caswell Ave	760			0																			
229	E Kingsley Ave	712	25	5	125				5			2					10							CONSIDER TREE REMOVAL
230	E Kingsley Ave	726	11	5	55				5			1												CONSIDER TREE REMOVAL
231	E Kingsley Ave	736			0							1												
232	E Kingsley Ave	740	20	5	100																			
233	E Kingsley Ave	760			0				5															
234	E Kingsley Ave	764			0																			
235	E Kingsley Ave	766			0																			
236	N San Antonio Ave	795			0				5															
Street Total					560	0	0	0	25	0	0	5	0	0	0	0	25	0	0	2	0	0	0	
E Kingsley Ave. Total					1295	0	0	0	50	1	0	6	0	0	0	0	35	0	0	4	2	0	0	

San Francisco Ave: N Towne Ave to N Caswell Ave

237	N Towne Ave	700	10	5	50															1				4' OF RAMP CURB IS DAMAGED
238	San Francisco Ave	597	20	5	100							1									1			
239	San Francisco Ave	590	9	5	45																1			
240	San Francisco Ave	615			0																			
241	San Francisco Ave	619	2	2	4																			
242	San Francisco Ave	625	4	2	8																			
243	San Francisco Ave	637	6	5	30																			
244	San Francisco Ave	655	8	5	40				5															
245	San Francisco Ave	657	27	5	135																			
246	San Francisco Ave	659			0																			
247	San Francisco Ave	671			0																			
248	N Caswell Ave	735			0																			
249	San Francisco Ave	600	12	5	60				5													1		
250	San Francisco Ave	610	9	5	45																			
251	San Francisco Ave	630	2	2	4																			
252	San Francisco Ave	638			0																			
253	San Francisco Ave	640	3	5	15																			

DISTRICT 4, GROUP 4
Sidewalk Program 14/15

	District 4 Group 4		ITEM 1			ITEM 2			ITEM 3	ITEM 4	ITEM 5	ITEM 6	ITEM 7	ITEM 8	ITEM 9	ITEM 10	ITEM 11	ITEM 12	ITEM 13	ITEM 14	ITEM 15	ITEM 16	ITEM 17	Notes
			REMOVE AND RECONSTRUCT PCC SIDEWALK			EXCAVATE, GRADE, AND CONSTRUCT NEW PCC SIDEWALK			GRIND PCC SIDEWALK	REMOVE EXISTING IMPROVEMENTS AND CONSTRUCT PCC DRIVEWAY APPROACH	EXCAVATE, GRADE, AND CONSTRUCT, RETAINING CURB OR SLOUGH WALL	ROOT SHAVE	REMOVE TREE	REMOVE AND RELOCATE FENCE	REMOVE AND RELOCATE EXISTING WATER METER	REMOVE AND RELOCATE EXISTING TRAFFIC SIGN OR MAIL BOX	REMOVE AND RECONSTRUCT PCC CURB	REMOVE AND RECONSTRUCT PCC CURB AND GUTTER	EXCAVATE, GRADE, AND CONSTRUCT PCC CURB AND GUTTER	REMOVE IMPROVEMENTS AND CONSTRUCT PCC CURB RAMP	INSTALL DETECTABLE WARNING DEVICE ON EXIST. CURB RAMP	REMOVE EXISTING IMPROVEMENTS AND CONSTRUCT PCC ALLEY APPROACH	REMOVE AND RECONSTRUCT PCC CROSS GUTTER	
	STREET	NEAREST ADDRESS	L (LF)	W (LF)	AREA (SF)	L (LF)	W (LF)	AREA (SF)	LF	SF	LF	EA	EA	LF	EA	EA	LF	LF	LF	EA	EA	EA	SF	
254	San Francisco Ave	644	5	5	25				5															
255	San Francisco Ave	660	9	5	45																			
256	San Francisco Ave	672	25	5	125																			
257	San Francisco Ave	676			0																			
258	San Francisco Ave	678			0																			
259	San Francisco Ave	680	2	5	10																			
260	San Francisco Ave	685	8	5	40																			
261	San Francisco Ave	697			0															1				
262	N Caswell Ave	687			0															1				
Street Total					781	0	0	0	15	0	0	1	0	0	0	0	0	0	0	2	4	0	0	

San Francisco Ave: N Caswell Ave to N San Antonio Ave

263	San Francisco Ave	705	50	5	250						2									1				
264	San Francisco Ave	715			0																			
265	San Francisco Ave	723			0																			
266	San Francisco Ave	731	10	5	50				5		1													
267	San Francisco Ave	733	4	5	20																			
268	San Francisco Ave	741	2	4	8																			
269	San Francisco Ave	743	15	5	75																			
270	San Francisco Ave	753	26	5	130																			
271	San Francisco Ave	773	20	5	100																			
272	N San Antonio Ave	701	8	5	40																			
273	San Francisco Ave	700			0															1				
274	San Francisco Ave	728	9	5	45				5		1													
275	San Francisco Ave	732	14	5	70																			
276	San Francisco Ave	734	8	5	40																			
277	San Francisco Ave	742			0																			
278	San Francisco Ave	758			0																			
279	San Francisco Ave	776			0																			
280	San Francisco Ave	798	8	4	32																			
Street Total					860	0	0	0	10	0	0	4	0	0	0	0	0	0	0	2	0	0	0	
San Francisco Ave. Total					1641	0	0	0	25	0	0	5	0	0	0	0	0	0	0	4	4	0	0	

E Pasadena St: N Towne Ave to N Caswell Ave

281	E Pasadena St	PARKING LOT	15	5	75						1										1			CHECK ROW FOR ROOT SHAVE
282	E Pasadena St	515	14	5	70						1													
283	E Pasadena St	525			0																			
284	E Pasadena St	535			0																			
285	E Pasadena St	539			0																			
286	E Pasadena St	543	4	5	20						1													
287	E Pasadena St	547			0																			
288	E Pasadena St	549	45	5	225																			
289	E Pasadena St	551			0																			
290	E Pasadena St	555	25	5	125						1													8"CURB FACE
291	E Pasadena St	557			0																			
292	E Pasadena St	561			0																			
293	E Pasadena St	577	58	5	290						2													CONSIDER 2 TREE REMOVALS/8"CURB FACE
294	E Pasadena St	595			0																1			
295	N Towne Ave	570	5	5	25																	1		
296	E Pasadena St	524			0																			
297	E Pasadena St	528			0																			

DISTRICT 4, GROUP 4
Sidewalk Program 14/15

	District 4 Group 4		ITEM 1			ITEM 2			ITEM 3	ITEM 4	ITEM 5	ITEM 6	ITEM 7	ITEM 8	ITEM 9	ITEM 10	ITEM 11	ITEM 12	ITEM 13	ITEM 14	ITEM 15	ITEM 16	ITEM 17	Notes
			REMOVE AND RECONSTRUCT PCC SIDEWALK	EXCAVATE, GRADE, AND CONSTRUCT NEW PCC SIDEWALK	GRIND PCC SIDEWALK	REMOVE EXISTING IMPROVEMENTS AND CONSTRUCT PCC DRIVEWAY APPROACH	EXCAVATE, GRADE, AND CONSTRUCT RETAINING CURB OR SLOUGH WALL	ROOT SHAVE	REMOVE TREE	REMOVE AND RELOCATE FENCE	REMOVE AND RELOCATE EXISTING WATER METER	REMOVE AND RELOCATE EXISTING TRAFFIC SIGN OR MAIL BOX	REMOVE AND RECONSTRUCT PCC CURB	REMOVE AND RECONSTRUCT PCC CURB AND GUTTER	EXCAVATE, GRADE, AND CONSTRUCT PCC CURB AND GUTTER	REMOVE IMPROVEMENTS AND CONSTRUCT PCC CURB RAMP	INSTALL DETECTABLE WARNING DEVICE ON EXIST. CURB RAMP	REMOVE EXISTING IMPROVEMENTS AND CONSTRUCT PCC ALLEY APPROACH	REMOVE AND RECONSTRUCT PCC CROSS GUTTER					
	STREET	NEAREST ADDRESS	L (LF)	W (LF)	AREA (SF)	L (LF)	W (LF)	AREA (SF)	LF	SF	LF	EA	EA	LF	EA	EA	LF	LF	LF	EA	EA	EA	SF	
298	E Pasadena St	538			0																			
299	E Pasadena St	540			0				5															
300	E Pasadena St	544	3	5	15																			
301	E Pasadena St	546			0																			
302	E Pasadena St	548			0																			
303	E Pasadena St	550			0																			
304	E Pasadena St	560			0																			
305	E Pasadena St	574			0																			
306	E Pasadena St	588			0				5											1				
Street Total					845	0	0	0	10	0	0	6	0	0	0	0	67	0	0	2	2	0	0	
E Pasadena St: N Caswell Ave to N San Antonio Ave																								
307	N Caswell Ave	604			0					72		1								1				
308	E Pasadena St	605	8	5	40																			
309	E Pasadena St	607	35	5	175							1												CONSIDER TREE REMOVAL
310	E Pasadena St	631			0							1												CONSIDER TREE REMOVAL
311	E Pasadena St	633	29	5	145																			
312	E Pasadena St	639			0																			
313	E Pasadena St	641	8	5	40							1												CHECK ROW FOR ROOT SHAVE
314	E Pasadena St	655			0																			
315	E Pasadena St	663			0																			
316	N San Antonio Ave	615	24	5	120																			
317	E Pasadena St	600-640			0																			
318	E Pasadena St	640	5	5	25							1												
319	E Pasadena St	646	3	5	15																			
320	E Pasadena St	650	8	3	24																			
321	E Pasadena St	660			0																			
322	N San Antonio Ave	595	29	5	145					70		1				40								6" CURB FACE
Street Total					729	0	0	0	0	142	0	6	0	0	0	0	40	0	0	1	0	0	0	
E Pasadena St. Total					1574	0	0	0	10	142	0	12	0	0	0	0	107	0	0	3	2	0	0	
E Holt Ave: N Towne Ave to N Caswell Ave																								
323	E Holt Ave	501			0																			
324	E Holt Ave	495	10	6	60																1			WALLGREENS
325	E Holt Ave	496			0																2			AJ'S SUPER STORE
326	E Holt Ave	500			0																1			CHURCH CHICKEN
327	E Holt Ave	530	5	5	25																1			CAR WASH
328	E Holt Ave	540	28	5	140																1			TIRES
329	E Holt Ave	559			0																			
330	E Holt Ave	563			0																			
331	E Holt Ave	585			0																			
Street Total					225	0	0	0	0	0	0	0	0	0	0	0	0	0	0	0	6	0	0	
E Holt Ave: N Caswell Ave to N San Antonio Ave																								
332	E Holt Ave	601			0																			
333	E Holt Ave	611			0																			
Street Total					0	0	0	0	0	0	0	0	0	0	0	0	0	0	0	0	0	0	0	
E Holt Ave: N Towne Ave to Palm Pl																								
334	E Holt Ave	500			0																			
335	E Holt Ave	520			0																			
336	E Holt Ave	530	20	25	500																			CAR WASH

DISTRICT 4, GROUP 4
Sidewalk Program 14/15

	District 4	Group 4	ITEM 1			ITEM 2			ITEM 3	ITEM 4	ITEM 5	ITEM 6	ITEM 7	ITEM 8	ITEM 9	ITEM 10	ITEM 11	ITEM 12	ITEM 13	ITEM 14	ITEM 15	ITEM 16	ITEM 17	Notes
			REMOVE AND RECONSTRUCT PCC SIDEWALK	EXCAVATE, GRADE, AND CONSTRUCT NEW PCC SIDEWALK	GRIND PCC SIDEWALK	REMOVE EXISTING IMPROVEMENTS AND CONSTRUCT PCC DRIVEWAY APPROACH	EXCAVATE, GRADE, AND CONSTRUCT RETAINING CURB OR SLOUGH WALL	ROOT SHAVE	REMOVE TREE	REMOVE AND RELOCATE FENCE	REMOVE AND RELOCATE EXISTING WATER METER	REMOVE AND RELOCATE EXISTING TRAFFIC SIGN OR MAIL BOX	REMOVE AND RECONSTRUCT PCC CURB	REMOVE AND RECONSTRUCT PCC CURB AND GUTTER	EXCAVATE, GRADE, AND CONSTRUCT PCC CURB AND GUTTER	REMOVE IMPROVEMENTS AND CONSTRUCT PCC CURB RAMP	INSTALL DETECTABLE WARNING DEVICE ON EXIST. CURB RAMP	REMOVE EXISTING IMPROVEMENTS AND CONSTRUCT PCC ALLEY APPROACH	REMOVE AND RECONSTRUCT PCC CROSS GUTTER					
STREET	NEAREST ADDRESS	L (LF)	W (LF)	AREA (SF)	L (LF)	W (LF)	AREA (SF)	LF	SF	LF	EA	EA	LF	EA	EA	LF	LF	LF	EA	EA	EA	SF		
Street Total				500	0	0	0	0	0	0	0	0	0	0	0	0	0	0	0	0	0	0	0	
E Holt Ave: Palm Pl to Paloma Dr																								
337	E Holt Ave	540																						
338	E Holt Ave	560																						
Street Total				0	0	0	0	0	0	0	0	0	0	0	0	0	0	0	0	0	0	0		
E Holt Ave: Paloma Dr to N San Antonio Ave																								
339	E Holt Ave	600																						
340	E Holt Ave	606																						
341	E Holt Ave	610																						
342	E Holt Ave	690																						
343	E Holt Ave	698																						
Street Total				0	0	0	0	0	0	0	0	0	0	0	0	0	0	0	0	0	0	0		
E Holt Ave. Total				725	0	0	0	0	0	0	0	0	0	0	0	0	0	0	0	0	6	0		
E Monterey Ave: N Towne Ave to Paloma Dr																								
344	N Towne Ave	324																				1		
345	Palm Pl	325																						
346	Palm Pl	306																						
347	Paloma Dr	285																						
348	N Towne Ave	206																				1		
349	Palm Pl	277																						
350	Palm Pl	274																	1					
351	E Monterey Ave	578-598																						
Street Total				0	0	0	0	0	0	0	0	0	0	0	0	0	0	0	0	1	0	2		
E Monterey Ave: Paloma Dr to N San Antonio Ave																								
352	E Monterey Ave	615						5																
353	Palm Pl	324																				1		
354	E Monterey Ave	490																		1				
355	E Monterey Ave	632-698																						
Street Total				0	0	0	0	5	0	0	0	0	0	0	0	0	0	0	0	0	1	1		
E Monterey Ave. Total				0	0	0	0	5	0	0	0	0	0	0	0	0	0	0	0	1	1	3		
E Commercial St: N Towne Ave to Paloma Dr																								
356	E Commercial St	501-549																						
357	E Commercial St	207																						
358	E Commercial St	500-548																						
359	E Commercial St	204																						
360	E Commercial St	560																						
361	E Commercial St	201-299																						
Street Total				0	0	0	0	0	0	0	0	0	0	0	0	0	0	0	0	0	0	0		
N Towne Ave: E McKinley Ave to Lincoln Ave																								
362	Roosevelt	498									1											1		
363	N Towne Ave	Emerson School																						
Street Total				0	0	0	0	0	0	0	1	0	0	0	0	0	0	0	0	0	0	1		
N Towne Ave: Lincoln Ave to E Jefferson Ave																								
364	N Towne Ave	1299	10	5	50						1													

DISTRICT 4, GROUP 4
Sidewalk Program 14/15

ITEM 1	ITEM 2			ITEM 3	ITEM 4	ITEM 5	ITEM 6	ITEM 7	ITEM 8	ITEM 9	ITEM 10	ITEM 11	ITEM 12	ITEM 13	ITEM 14	ITEM 15	ITEM 16	ITEM 17	Notes			
	REMOVE AND RECONSTRUCT PCC SIDEWALK	EXCAVATE, GRADE, AND CONSTRUCT NEW PCC SIDEWALK			GRIND PCC SIDEWALK	REMOVE EXISTING IMPROVEMENTS AND CONSTRUCT PCC DRIVEWAY APPROACH	EXCAVATE, GRADE, AND CONSTRUCT RETAINING CURB OR SLOUGH WALL	ROOT SHAVE	REMOVE TREE	REMOVE AND RELOCATE FENCE	REMOVE AND RELOCATE EXISTING WATER METER	REMOVE AND RELOCATE EXISTING TRAFFIC SIGN OR MAIL BOX	REMOVE AND RECONSTRUCT PCC CURB	REMOVE AND RECONSTRUCT PCC CURB AND GUTTER	EXCAVATE, GRADE, AND CONSTRUCT PCC CURB AND GUTTER	REMOVE IMPROVEMENTS AND CONSTRUCT PCC CURB RAMP	INSTALL DETECTABLE WARNING DEVICE ON EXIST. CURB RAMP	REMOVE EXISTING IMPROVEMENTS AND CONSTRUCT PCC ALLEY APPROACH		REMOVE AND RECONSTRUCT PCC CROSS GUTTER		
STREET	NEAREST ADDRESS	L (LF)	W (LF)	AREA (SF)	L (LF)	W (LF)	AREA (SF)	LF	SF	LF	EA	EA	LF	EA	EA	LF	LF	LF	EA	EA	EA	SF
District 4 Group 4																						
365	N Towne Ave	1190		0																		
366	N Towne Ave	1140		0																		
367	N Towne Ave	1120		0																		
368	E Jefferson Ave	615		0																		
Street Total				50	0	0	0	0	0	0	1	0	0	0	0	0	0	0	0	0	0	0
N Towne Ave: E Jefferson Ave to E Columbia Ave																						
369	E Jefferson Ave	600		0																		
370	N Towne Ave	1050	10	5	50																	
371	N Towne Ave	1008			0																1	
372	N Towne Ave	1011	3	5	15															1		
373	E Columbia Ave	603			0						1											
Street Total				65	0	0	0	0	0	0	1	0	0	0	0	0	0	0	0	1	1	0
N Towne Ave: E Columbia Ave to E Alvarado St																						
374	N Towne Ave	990																				
375	N Towne Ave	972																				
376	N Towne Ave	956																				
377	N Towne Ave	934									1											
378	N Towne Ave	908									1											
Street Total				0	0	0	0	0	0	0	2	0	0	0	0	0	0	0	0	0	0	0
N Towne Ave: E Alvarado St to E Kingsley Ave																						
379	N Towne Ave	894			0																	
380	N Towne Ave	886			0																	
381	N Towne Ave	970			0																	
382	N Towne Ave	881	18	5	90															1		
383	N Towne Ave	861	13	5	65						1											
384	N Towne Ave	817	5	5	25															1		
385	N Towne Ave	765	3	3	9															1		
386	N Towne Ave	747	25	5	125						1											
387	N Towne Ave	864			0						1											
388	N Towne Ave	858			0						1											
389	N Towne Ave	838			0						1											
390	E Kingsley Ave	603			0						1											
Street Total				314	0	0	0	0	0	0	5	1	0	0	0	0	0	0	0	3	0	0
N Towne Ave: E Kingsley Ave to San Francisco Ave																						
391	E Kingsley Ave	610																				
392	N Towne Ave	754																				
393	N Towne Ave	742																				
394	N Towne Ave	732									1											
395	N Towne Ave	720						5			1											
396	N Towne Ave	700									1											
Street Total				0	0	0	0	5	0	0	3	0	0	0	0	0	0	0	0	0	0	0
N Towne Ave: San Francisco Ave to E Pasadena St																						
397	San Francisco Ave	600			0																	
398	N Towne Ave	659	7	5	35																	

DISTRICT 4, GROUP 4
Sidewalk Program 14/15

ITEM 1	ITEM 2			ITEM 3	ITEM 4	ITEM 5	ITEM 6	ITEM 7	ITEM 8	ITEM 9	ITEM 10	ITEM 11	ITEM 12	ITEM 13	ITEM 14	ITEM 15	ITEM 16	ITEM 17	Notes			
	REMOVE AND RECONSTRUCT PCC SIDEWALK	EXCAVATE, GRADE, AND CONSTRUCT NEW PCC SIDEWALK			GRIND PCC SIDEWALK	REMOVE EXISTING IMPROVEMENTS AND CONSTRUCT PCC DRIVEWAY APPROACH	EXCAVATE, GRADE, AND CONSTRUCT RETAINING CURB OR SLOUGH WALL	ROOT SHAVE	REMOVE TREE	REMOVE AND RELOCATE FENCE	REMOVE AND RELOCATE EXISTING WATER METER	REMOVE AND RELOCATE EXISTING TRAFFIC SIGN OR MAIL BOX	REMOVE AND RECONSTRUCT PCC CURB	REMOVE AND RECONSTRUCT PCC CURB AND GUTTER	EXCAVATE, GRADE, AND CONSTRUCT PCC CURB AND GUTTER	REMOVE IMPROVEMENTS AND CONSTRUCT PCC CURB RAMP	INSTALL DETECTABLE WARNING DEVICE ON EXIST. CURB RAMP	REMOVE EXISTING IMPROVEMENTS AND CONSTRUCT PCC ALLEY APPROACH		REMOVE AND RECONSTRUCT PCC CROSS GUTTER		
L (LF)	W (LF)	AREA (SF)	L (LF)	W (LF)	AREA (SF)	LF	SF	LF	EA	EA	LF	EA	EA	LF	LF	LF	EA	EA	EA	SF		
399	N Towne Ave	601			0																	
400	N Towne Ave	575	37	5	185				2													
401	N Towne Ave	650			0																	
402	N Towne Ave	640			0														1			
403	N Towne Ave	638			0				1													
404	E Pasadena St	505							1													
Street Total					220	0	0	0	0	0	0	4	0	0	0	0	0	0	0	2	1	0

N Towne Ave: E Pasadena St to E Holt Ave

405	N Towne Ave	578			0			10													
406	N Towne Ave	558	5	5	25			5													
407	N Towne Ave	540			0																
Street Total					25	0	0	0	15	0	0	0	0	0	0	0	0	0	0	0	0

N Towne Ave: E Holt Ave to E Monterey Ave

408	E Holt Ave	502			0																	
409	N Towne Ave				0																	
410	N Towne Ave				0																	
411	N Towne Ave				0																	
412	N Towne Ave				0																	
413	N Towne Ave	501	15	10	150															1		
414	N Towne Ave	375	50	6	300			5												2		
415	N Towne Ave	442	20	5	100																	
416	N Towne Ave	426			0																	
417	N Towne Ave	408			0																	
418	N Towne Ave	390			0																	
419	N Towne Ave	378			0																	
420	N Towne Ave	360			0																	
421	N Towne Ave	346			0																	
422	N Towne Ave	324			0															1		
Street Total					550	0	0	0	5	0	0	6	0	0	0	0	0	0	0	4	0	0

N Towne Ave: E Monterey Ave to E 1st St

423	N Towne Ave	206																				
424	N Towne Ave	140-198																				
425	N Towne Ave	100-140																				
Street Total					0	0	0	0	0	0	0	0	0	0	0	0	0	0	0	0	0	
N Towne Ave. Total					1224	0	0	0	25	0	0	23	1	0	0	0	0	0	0	10	3	0

Palm Pl: E Holt Ave to E Monterey Ave

426	E Holt Ave	530			0																
427	Palm Pl	427	20	5	100																
428	Palm Pl	409	3	5	15																
429	Palm Pl	393			0																
430	Palm Pl	385										15									12"CURB FACE
431	Palm Pl	381			0																
432	Palm Pl	379			0							20									12"CURB FACE
433	Palm Pl	343	10	5	50							10									

DISTRICT 4, GROUP 4
Sidewalk Program 14/15

ITEM 1	ITEM 2			ITEM 3	ITEM 4	ITEM 5	ITEM 6	ITEM 7	ITEM 8	ITEM 9	ITEM 10	ITEM 11	ITEM 12	ITEM 13	ITEM 14	ITEM 15	ITEM 16	ITEM 17	Notes			
	REMOVE AND RECONSTRUCT PCC SIDEWALK	EXCAVATE, GRADE, AND CONSTRUCT NEW PCC SIDEWALK			GRIND PCC SIDEWALK	REMOVE EXISTING IMPROVEMENTS AND CONSTRUCT PCC DRIVEWAY APPROACH	EXCAVATE, GRADE, AND CONSTRUCT RETAINING CURB OR SLOUGH WALL	ROOT SHAVE	REMOVE TREE	REMOVE AND RELOCATE FENCE	REMOVE AND RELOCATE EXISTING WATER METER	REMOVE AND RELOCATE EXISTING TRAFFIC SIGN OR MAIL BOX	REMOVE AND RECONSTRUCT PCC CURB	REMOVE AND RECONSTRUCT PCC CURB AND GUTTER	EXCAVATE, GRADE, AND CONSTRUCT PCC CURB AND GUTTER	REMOVE IMPROVEMENTS AND CONSTRUCT PCC CURB RAMP	INSTALL DETECTABLE WARNING DEVICE ON EXIST. CURB RAMP	REMOVE EXISTING IMPROVEMENTS AND CONSTRUCT PCC ALLEY APPROACH		REMOVE AND RECONSTRUCT PCC CROSS GUTTER		
STREET	NEAREST ADDRESS	L (LF)	W (LF)	AREA (SF)	L (LF)	W (LF)	AREA (SF)	LF	SF	LF	EA	EA	LF	EA	EA	LF	EA	EA	EA	SF		
434	Palm Pl	342		0												25					10" CURB FACE	
435	Palm Pl	540		0																		
436	Palm Pl	436		0												45				1	8" curb face	
437	Palm Pl	426		0																		
438	Palm Pl	408	15	5	75				60													
439	Palm Pl	392		0																		
440	Palm Pl	378	15	5	75				70													
441	Palm Pl	360		0					70													
442	Palm Pl	339		0																		
443	Palm Pl	277														1						
444	Palm Pl	274														1						
445	Palm Pl	324														1					10" CURB FACE	
446	Palm Pl	324		0																		
447	Palm Pl	306		0																		
Street Total				315	0	0	0	0	200	0	0	0	0	0	0	125	0	0	4	0	1	0

Palm Pl: E Monterey Ave to E Commercial St

448	Palm Pl	275		0																	
449	Palm Pl	263		0																	
450	Palm Pl	243	8	5	40																
451	Palm Pl	233		0																	
452	Palm Pl	223		0																	
453	Palm Pl	207		0												28					10" CURB FACE
454	Palm Pl	206														55					10" CURB FACE
455	Palm Pl	274		0																	
456	Palm Pl	262		0												15					10" CURB FACE
457	Palm Pl	250		0																	
458	Palm Pl	234		0																	
459	Palm Pl	219	10	5	50																8" CURB FACE
460	Palm Pl	204		0																	
Street Total				90	0	0	0	0	0	0	0	0	0	0	133	0	0	0	0	0	0
Palm Pl. Total				405	0	0	0	0	200	0	0	0	0	0	258	0	0	4	0	1	0

Paloma Dr: E Holt Ave to E Commercial Ave

461	E Holt Ave	560	5	5	25				120										1		KNF BREAKFAST (BUSINESS)
462	Paloma Dr	447			0																
463	Paloma Dr	429			0																
464	Paloma Dr	415			0				96												
465	Paloma Dr	395	5	10	50				120												
466	Paloma Dr	377			0				120												
467	Paloma Dr	324			0			20											1		
468	Paloma Dr	345			0						1								1		
469	Paloma Dr	329			0																
470	Paloma Dr	285			0																
471	Paloma Dr	600			0																
472	Paloma Dr	324-498			0																
473	Paloma Dr	324			0																

DISTRICT 4, GROUP 4
Sidewalk Program 14/15

ITEM 17	ITEM 16	ITEM 15	ITEM 14	ITEM 13	ITEM 12	ITEM 11	ITEM 10	ITEM 9	ITEM 8	ITEM 7	ITEM 6	ITEM 5	ITEM 4	ITEM 3	ITEM 2			ITEM 1			Notes		
															RELOCATE EXISTING WATER METER	RELOCATE EXISTING TRAFFIC SIGN OR MAIL BOX	REMOVE AND RECONSTRUCT PCC CURB	REMOVE AND RECONSTRUCT PCC CURB AND GUTTER	EXCAVATE, GRADE, AND CONSTRUCT PCC CURB AND GUTTER	REMOVE AND RECONSTRUCT PCC SIDEWALK		EXCAVATE, GRADE, AND CONSTRUCT NEW PCC SIDEWALK	GRIND PCC SIDEWALK
EA	EA	EA	EA	EA	EA	EA	EA	EA	EA	EA	EA	EA	SF	LF	AREA (SF)	W (LF)	L (LF)	AREA (SF)	W (LF)	L (LF)			
District 4 Group 4																							
474																							3X10 CATCH BASIN IS BROKEN
																		75	0	0	0		
N Caswell Ave: Lincoln Ave to E Jefferson Ave																							
475																							
476																							
477																							
478																							
479																							
																		0	0	0	0		
N Caswell Ave: E Jefferson Ave to E Columbia Ave																							
480																							
481																							
482																							
481																							
482																							
																		0	0	0	0		
N Caswell Ave: E Columbia Ave to E Alvarado St																							
483																							
484																							
485																							
484																							
																		0	0	0	0		
N Caswell Ave: E Alvarado St to E Kingsley Ave																							
485																							
486																							
487																							
488																							
489																							
490																							
491																							
492																							
493																							
																		100	0	0	0		
N Caswell Ave: E Kingsley Ave to San Francisco Ave																							
494																							
495																							
496																							
497																							
498																							
499																							
500																							
501																							
																		250	0	0	0		

DISTRICT 4, GROUP 4
Sidewalk Program 14/15

	District 4 Group 4		ITEM 1			ITEM 2			ITEM 3	ITEM 4	ITEM 5	ITEM 6	ITEM 7	ITEM 8	ITEM 9	ITEM 10	ITEM 11	ITEM 12	ITEM 13	ITEM 14	ITEM 15	ITEM 16	ITEM 17	Notes
			REMOVE AND RECONSTRUCT PCC SIDEWALK			EXCAVATE, GRADE, AND CONSTRUCT NEW PCC SIDEWALK			GRIND PCC SIDEWALK	REMOVE EXISTING IMPROVEMENTS AND CONSTRUCT PCC DRIVEWAY APPROACH	EXCAVATE, GRADE, AND CONSTRUCT RETAINING CURB OR SLOUGH WALL	ROOT SHAVE	REMOVE TREE	REMOVE AND RELOCATE FENCE	REMOVE AND RELOCATE EXISTING WATER METER	REMOVE AND RELOCATE EXISTING TRAFFIC SIGN OR MAIL BOX	REMOVE AND RECONSTRUCT PCC CURB	REMOVE AND RECONSTRUCT PCC CURB AND GUTTER	EXCAVATE, GRADE, AND CONSTRUCT PCC CURB AND GUTTER	REMOVE IMPROVEMENTS AND CONSTRUCT PCC CURB RAMP	INSTALL DETECTABLE WARNING DEVICE ON EXIST. CURB RAMP	REMOVE EXISTING IMPROVEMENTS AND CONSTRUCT PCC ALLEY APPROACH	REMOVE AND RECONSTRUCT PCC CROSS GUTTER	
	STREET	NEAREST ADDRESS	L (LF)	W (LF)	AREA (SF)	L (LF)	W (LF)	AREA (SF)	LF	SF	LF	EA	EA	LF	EA	EA	LF	LF	LF	EA	EA	EA	SF	
N Caswell Ave: San Francisco Ave to E Pasadena St																								
502	N Caswell Ave	673																						
503	N Caswell Ave	651																						
504	E Pasadena St	595																						
505	San Francisco Ave	700																						
506	N Caswell Ave	690																						
507	N Caswell Ave	616																						
508	N Caswell Ave	610																						
	Street Total				0	0	0	0	0	0	0	0	0	0	0	0	0	0	0	0	0	0	0	0
N Caswell Ave: E Pasadena St to E Holt Ave																								
509	E Pasadena St	588			0																			
510	N Caswell Ave	563			0																			
511	E Holt Ave	585			0																			
512	N Caswell Ave	565	8	5	40																			
513	Holt Ave/Caswell Ave				0																1			
	Street Total				40	0	0	0	0	0	0	0	0	0	0	0	0	0	0	0	1	0	0	0
	N Caswell Ave. Total				390	0	0	0	0	0	0	3	0	0	0	0	20	0	0	0	1	0	0	0
N San Antonio Ave: E McKinley Ave to Lincoln Ave																								
514	E Mckinley Ave	794																						
515	N San Antonio Ave	Emerson School																						
	Street Total				0	0	0	0	0	0	0	0	0	0	0	0	0	0	0	0	0	0	0	0
N San Antonio Ave: Lincoln Ave to E Jefferson Ave																								
516	E Lincoln Ave	798																						
517	N San Antonio Ave	1105																						
	Street Total				0	0	0	0	0	0	0	0	0	0	0	0	0	0	0	0	0	0	0	0
N San Antonio Ave: E Jefferson Ave to E Columbia Ave																								
518	N San Antonio Ave	1065																						
519	N San Antonio Ave	1053																						
520	N San Antonio Ave	1027																						
521	N San Antonio Ave	1025																						
	Street Total				0	0	0	0	0	0	0	0	0	0	0	0	0	0	0	0	0	0	0	0
N San Antonio Ave: E Columbia Ave to E Alvarado St																								
522	N San Antonio Ave	989																						
523	N San Antonio Ave	967																						
524	N San Antonio Ave	945																						
525	N San Antonio Ave	923																						
526	N San Antonio Ave	901																						
	Street Total				0	0	0	0	0	0	0	0	0	0	0	0	0	0	0	0	0	0	0	0
N San Antonio Ave: E Alvarado St to E Kingsley Ave																								
527	Kingsley Ave	855																			2			North and South corners of school are missing domes
528	N San Antonio Ave	885																						
529	N San Antonio Ave	869							10															

DISTRICT 4, GROUP 4
Sidewalk Program 14/15

	District 4 Group 4		ITEM 1			ITEM 2			ITEM 3	ITEM 4	ITEM 5	ITEM 6	ITEM 7	ITEM 8	ITEM 9	ITEM 10	ITEM 11	ITEM 12	ITEM 13	ITEM 14	ITEM 15	ITEM 16	ITEM 17	Notes	
			REMOVE AND RECONSTRUCT PCC SIDEWALK			EXCAVATE, GRADE, AND CONSTRUCT NEW PCC SIDEWALK			GRIND PCC SIDEWALK	REMOVE EXISTING IMPROVEMENTS AND CONSTRUCT PCC DRIVEWAY APPROACH	EXCAVATE, GRADE, AND CONSTRUCT RETAINING CURB OR SLOUGH WALL	ROOT SHAVE	REMOVE TREE	REMOVE AND RELOCATE FENCE	REMOVE AND RELOCATE EXISTING WATER METER	REMOVE AND RELOCATE EXISTING TRAFFIC SIGN OR MAIL BOX	REMOVE AND RECONSTRUCT PCC CURB	REMOVE AND RECONSTRUCT PCC CURB AND GUTTER	EXCAVATE, GRADE, AND CONSTRUCT PCC CURB AND GUTTER	REMOVE IMPROVEMENTS AND CONSTRUCT PCC CURB RAMP	INSTALL DETECTABLE WARNING DEVICE ON EXIST. CURB RAMP	REMOVE EXISTING IMPROVEMENTS AND CONSTRUCT PCC ALLEY APPROACH	REMOVE AND RECONSTRUCT PCC CROSS GUTTER		
	STREET	NEAREST ADDRESS	L (LF)	W (LF)	AREA (SF)	L (LF)	W (LF)	AREA (SF)	LF	SF	LF	EA	EA	LF	EA	EA	LF	LF	LF	EA	EA	EA	SF		
530	N San Antonio Ave	865																							
531	N San Antonio Ave	851																							
532	N San Antonio Ave	831																							
533	N San Antonio Ave	801																							
	Street Total				0	0	0	0	10	0	0	0	0	0	0	0	0	0	0	0	0	2	0	0	
N San Antonio Ave: E Kingsley Ave to San Francisco Ave																									
534	N San Antonio Ave	795																							
535	N San Antonio Ave	783																							
536	San Francisco	701																						W.M Cover is depressed 1.5" (tripping hazard)	
537	N San Antonio Ave	735																							
538	N San Antonio Ave	701																							
	Street Total				0	0	0	0	0	0	0	0	0	0	0	0	0	0	0	0	0	0	0	0	
N San Antonio Ave: San Francisco Ave to E Pasadena St																									
539	N San Antonio Ave	798																							
540	N San Antonio Ave	661																						Location = House next to 661 San Antonio/4"DIA HOLE TO BE FILLED	
541	N San Antonio Ave	647																							
542	N San Antonio Ave	630																				1			
543	N San Antonio Ave	678																				1			
	Street Total				0	0	0	0	0	0	0	0	0	0	0	0	0	0	0	0	0	2	0		
N San Antonio Ave: E Pasadena St to E Holt Ave																									
544	N San Antonio Ave	595			0																				
545	N San Antonio Ave	593			0																				
546	N San Antonio Ave	575			0																			FIRE ALARM PULL BOX IS DEPRESSED 1.5"	
547	N San Antonio Ave	555			0																				
548	San Antonio/E Holt Ave	611	5	10	50																4			5" DIA HOLE TO BE FILLED	
	Street Total				50	0	0	0	0	0	0	0	0	0	0	0	0	0	0	0	4	0	0		
N San Antonio Ave: E Holt Ave to E Monterey Ave																									
549	E Holt Ave	698			0				10															VALERO GAS STATION	
550	N San Antonio Ave	690	20	5	100																			ADJUST W.M TO GRADE	
551	E Monterey Ave	661	28	4	112																1				
	Street Total				212	0	0	0	10	0	0	0	0	0	0	0	0	0	0	0	1	0	0		
N San Antonio Ave: E Monterey Ave to E 1st St																									
552	N San Antonio Ave	101-217	118	5	590				20			3												3 TREES, 1 POWERPOLE, 2 MH, 2 P.B - ADJUST TO GRADE	
	Street Total				590	0	0	0	20	0	0	3	0	0	0	0	0	0	0	0	0	0	0		
	N San Antonio Ave. Total				852	0	0	0	40	0	0	3	0	0	0	0	0	0	0	0	7	2	0		

DISTRICT 4, GROUP 5
Sidewalk Program 14/15

District 4 Group 5	ITEM 1			ITEM 2			ITEM 3	ITEM 4	ITEM 5	ITEM 6	ITEM 7	ITEM 8	ITEM 9	ITEM 10	ITEM 11	ITEM 12	ITEM 13	ITEM 14	ITEM 15	ITEM 16	ITEM 17	Notes
	REMOVE AND RECONSTRUCT PCC SIDEWALK	EXCAVATE, GRADE, AND CONSTRUCT NEW PCC SIDEWALK		GRIND PCC SIDEWALK	REMOVE EXISTING IMPROVEMENTS AND CONSTRUCT PCC DRIVEWAY APPROACH	EXCAVATE, GRADE, AND CONSTRUCT RETAINING CURB OR SLOUGH WALL	ROOT SHAVE	REMOVE TREE	REMOVE AND RELOCATE FENCE	REMOVE AND RELOCATE EXISTING WATER METER	REMOVE AND RELOCATE EXISTING TRAFFIC SIGN OR MAIL BOX	REMOVE AND RECONSTRUCT PCC CURB	REMOVE AND RECONSTRUCT PCC CURB AND GUTTER	EXCAVATE, GRADE, AND CONSTRUCT PCC CURB AND GUTTER	REMOVE IMPROVEMENTS AND CONSTRUCT PCC CURB RAMP	INSTALL DETECTABLE WARNING DEVICE ON EXIST. CURB RAMP	REMOVE EXISTING IMPROVEMENTS AND CONSTRUCT PCC ALLEY APPROACH	REMOVE AND RECONSTRUCT PCC CROSS GUTTER				
STREET	NEAREST ADDRESS	L (LF)	W (LF)	AREA (SF)	L (LF)	W (LF)	AREA (SF)	LF	SF	LF	EA	EA	LF	EA	EA	LF	LF	LF	EA	EA	EA	SF
UNIT PRICE				\$ 12.00			\$ 12.00	\$ 10.00	\$ 12.00	\$ 30.00	\$ 100.00	\$ 5,000.00	\$ 35.00	\$ 500.00	\$ 200.00	\$ 35.00	\$ 50.00	\$ 80.00	\$ 6,000.00	\$ 800.00	\$ 15,000.00	\$ 12.00
QUANTITIES				41684			3320	183	6075	530	9	37	0	9	0	3456	1472	272	62	68	11	24
UNIT COST				\$ 500,208.00			\$ 39,840.00	\$ 1,830.00	\$ 72,900.00	\$ 15,900.00	\$ 900.00	\$ 185,000.00	\$ -	\$ 4,500.00	\$ -	\$ 120,960.00	\$ 73,600.00	\$ 21,760.00	\$ 372,000.00	\$ 54,400.00	\$ 165,000.00	\$ 288.00
TOTAL COST	\$			1,629,086.00																		

Eleanor St: Pasadena to E Alvarado St.

1	BRADFORD ST	956	15	5	75							1					15						ALL C&G ON ST. 15 BAD
2	BRADFORD ST	945	20	5	75							1											
3	ELEANOR	986	15	5	75																		
4	ELEANOR	ALVARADO			0													4					
5	ELEANOR	960			0				50														
6	ELEANOR	950	20	5	100																		
7	ELEANOR	921			0										30								
8	ELEANOR	907	20	5	100																		
9	ELEANOR	KINGSLEY			0													4					
10	ELEANOR	855			0			4															
11	ELEANOR	857	10	5	50																		
12	ELEANOR	850	20	5	100				50			1											
13	ELEANOR	SAN FRANCISCO			0													3	1				
14	ELEANOR	765	20	5	100				50														
15	ELEANOR	PEARL			0															2			
16	ELEANOR	628	60	5	300										20								
17	ELEANOR	ACROSS FRM 620	30	5	150				100										1				
18	ELEANOR	ACROSS FRM 620	60	5	300														1				
19	ELEANOR	PASADENA			0														2				
Street Total					1,425	0	0	0	4	250	0	0	3	0	0	0	50	15	0	15	3	0	0

Eleanor St: Commercial St to Holt Ave

20	Eleanor Street	230 Eleanor																		1			
21	Eleanor Street	385 Eleanor																		1			
22	Eleanor Street	402 eleanor																		1			
23	Eleanor Street	342	20	5	100																		
24	Eleanor Street	370	10	5	50																		
25	Eleanor Street	446	20	5	100																		
26	Eleanor Street	395 Center	20	5	100							1											
27	Eleanor Street	367	50	5	250							2		2	50								
28	Eleanor Street	394 Monterey	100	5	500									2	100								
Street Total					1,100	0	0	0	0	0	0	0	3	0	4	0	150	0	0	2	1	0	0

Kingsley Ave: Bradford St. to N Gibbs St.

29	KINGSLEY AVE	209	62	5	310																		ALLEY; NORTH SIDE PAVE; SOUTH SIDE NEEDS RAMPS/PAVE
30	KINGSLEY AVE	220	38	5	190																		
31	KINGSLEY AVE	240	5	10	50																		
32	KINGSLEY AVE	245	23	5	115																		
33	KINGSLEY AVE	255	25	5	125																		
34	KINGSLEY AVE	255	10	5	50																		
35	KINGSLEY AVE	258	21	5	105										6								
36	KINGSLEY AVE	264	15	5	75																		
37	KINGSLEY AVE	265	5	5	25																		
38	GIBBS ST	887	33	6	198																		
39	GIBBS ST	887	13	5	65																1		
40	GIBBS ST	907	18	5	90																		
41	KINGSLEY AVE	245	10	5	50																		
42	KINGSLEY AVE	225	4	5	20																		
43	KINGSLEY & GIBBS ST																			2	2		

DISTRICT 4, GROUP 5
Sidewalk Program 14/15

ITEM	STREET	NEAREST ADDRESS	ITEM 1			ITEM 2			ITEM 3	ITEM 4	ITEM 5	ITEM 6	ITEM 7	ITEM 8	ITEM 9	ITEM 10	ITEM 11	ITEM 12	ITEM 13	ITEM 14	ITEM 15	ITEM 16	ITEM 17	Notes
			L (LF)	W (LF)	AREA (SF)	L (LF)	W (LF)	AREA (SF)	LF	SF	LF	EA	EA	LF	EA	EA	LF	LF	LF	EA	EA	EA	SF	
44	ALLEY KINGSLEY & GIBBS TO BRADFORD				1,468	0	0	0	0	0	0	0	0	0	0	0	6	0	0	1	3	1	0	
Street Total					1,468	0	0	0	0	0	0	0	0	0	0	0	6	0	0	3	3	1	0	

E Kingsley: N Gibbs St. to N Palomares St.

REVIEW RAMPS @ GIBBS & KINGSLEY (SEE PHOTOS)

45	KINGSLEY AVE	305	43	5	215																			
46	KINGSLEY AVE	305	5	15	75							1												
47	KINGSLEY AVE	310	30	5	150																			
48	KINGSLEY AVE	310	15	5	75																			
49	KINGSLEY AVE	317	26	5	130																			
50	KINGSLEY AVE	320	20	5	100																			
51	KINGSLEY AVE	320	16	5	80											21								
52	KINGSLEY AVE	9	10	5	50																			
53	KINGSLEY AVE	330	20	5	100																			
54	KINGSLEY AVE	338	13	5	65																			
55	KINGSLEY AVE	338	15	5	75																			
56	KINGSLEY AVE	350	10	5	50																			
57	KINGSLEY AVE	354	18	5	90							1												
58	KINGSLEY AVE	360	28	5	140																			
59	KINGSLEY AVE	360	4	4	16																			
60	KINGSLEY AVE	365	30	5	150																			
61	KINGSLEY AVE	365	4	4	16																			
62	KINGSLEY AVE	365	15	5	75																			
63	KINGSLEY AVE	370	10	5	50																			
64	KINGSLEY AVE	370	4	4	16																			
65	KINGSLEY AVE	379	10	5	50																			
66	KINGSLEY AVE	379	10	5	50																			
67	KINGSLEY AVE	374	18	5	90																			
68	KINGSLEY AVE	375	10	5	50																			
69	KINGSLEY AVE	375	5	5	25							1												
70	KINGSLEY AVE	379	10	5	50																			
71	KINGSLEY AVE	380	12	5	60							1												WALL SEE PHOTO
72	KINGSLEY AVE	380	5	5	25																			
73	KINGSLEY AVE	387	12	5	60																			
74	KINGSLEY AVE	397	10	5	50																			
75	KINGSLEY AVE	390	10	5	50																			
76	KINGSLEY AVE	390	10	5	50																			
77	KINGSLEY AVE	397	10	5	50																			
Street Total			468	172	2,378	0	0	0	0	0	0	0	4	0	0	0	21	0	0	0	0	0	0	

E Kingsley: N Palomares St. to Towne Ave

78	KINGSLEY AVE	440	30	5	150																			
79	KINGSLEY AVE	461	20	5	100																			
80	KINGSLEY AVE	485														30								
81	ELEANOR ST	903														30								
82	KINGSLEY AVE	501	5	5					80							40								
83	KINGSLEY AVE	515	5	5					75							75								
84	KINGSLEY AVE	521	10	5					75															
85	KINGSLEY AVE	545																	1					
86	KINGSLEY AVE	567	30	5	150				80							20								
87	N TOWNE AVE	753	10	5	50				80															
88	N TOWNE AVE	795	40	5					75															on Kingsley
89	KINGSLEY AVE	580							75							50								
Street Total					450	0	0	0	0	540	0	0	0	0	0	245	0	0	1	0	0	0	0	

N Palomares St: First to Holt Ave

90	PALOMARES	FIRST																		1				
91	PALOMARES	106			0				7															
92	PALOMARES	109	7	3	21				7															
93	PALOMARES	COMMERCIAL																	2					

DISTRICT 4, GROUP 5
Sidewalk Program 14/15

	District 4 Group 5	ITEM 1			ITEM 2			ITEM 3	ITEM 4	ITEM 5	ITEM 6	ITEM 7	ITEM 8	ITEM 9	ITEM 10	ITEM 11	ITEM 12	ITEM 13	ITEM 14	ITEM 15	ITEM 16	ITEM 17	Notes
		REMOVE AND RECONSTRUCT PCC SIDEWALK	EXCAVATE, GRADE, AND CONSTRUCT NEW PCC SIDEWALK	GRIND PCC SIDEWALK	REMOVE EXISTING IMPROVEMENTS AND CONSTRUCT PCC DRIVEWAY APPROACH	EXCAVATE, GRADE, AND CONSTRUCT RETAINING CURB OR SLOUGH WALL	ROOT SHAVE	REMOVE TREE	REMOVE AND RELOCATE FENCE	REMOVE AND RELOCATE EXISTING WATER METER	REMOVE AND RELOCATE EXISTING TRAFFIC SIGN OR MAIL BOX	REMOVE AND RECONSTRUCT PCC CURB	REMOVE AND RECONSTRUCT PCC CURB AND GUTTER	EXCAVATE, GRADE, AND CONSTRUCT PCC CURB AND GUTTER	REMOVE IMPROVEMENTS AND CONSTRUCT PCC CURB RAMP	INSTALL DETECTABLE WARNING DEVICE ON EXIST. CURB RAMP	REMOVE EXISTING IMPROVEMENTS AND CONSTRUCT PCC ALLEY APPROACH	REMOVE AND RECONSTRUCT PCC CROSS GUTTER					
STREET	NEAREST ADDRESS	L (LF)	W (LF)	AREA (SF)	L (LF)	W (LF)	AREA (SF)	LF	SF	LF	EA	EA	LF	EA	EA	LF	LF	LF	EA	EA	EA	SF	
94	PALOMARES	ALLEY S/O MONTEREY																			2		
95	PALOMARES	MONTEREY																		4			
96	PALOMARES	128	5	6	30				6														
97	PALOMARES	128	10	6					6														
98	PALOMARES	CENTER																	3				
99	PALOMARES	202			0																	ADJUST WATER METER BOX	
100	PALOMARES	217			0				6														
101	PALOMARES	225			0				6														
102	PALOMARES	440	10	5	50																		
103	PALOMARES	444			0					50													
104	PALOMARES	295	60	12	720							2											
105	PALOMARES	HOLT																		4			
Street Total					821	0	0	0	38	50	0	0	0	0	0	0	0	0	5	9	2	0	

Palomares St: Holt Ave to Pasadena St

106	PALOMARES	550			0				6													
107	PALOMARES	555	25	5	125												30					
108	PALOMARES	ACROSS FROM 555	20	10	200																	
109	PALOMARES	PASADENA																		4		
Street Total					325	0	0	0	6	0	0	0	0	0	0	0	30	0	0	4	0	0

N Palomares St: Pasadena St. to E Pearl St.

110	PALOMARES ST	630	10	5	50																	
111	PALOMARES ST	655 -1	77	5	385				66													
112	PALOMARES ST	655 -2	16	5	80																	
113	PALOMARES ST	655 -3	6	6	36																	
114	PALOMARES ST	655 -4	5	6	30																	
115	PALOMARES ST	655 -5	8	6	48																	
116	PALOMARES ST	655 -6	6	9	54																	
117	PALOMARES ST	655 -7	30	5	150																	
118	PALOMARES ST	655 -8	12	6	72																	
119	PALOMARES ST	655 -9	12	6	72																	
120	PALOMARES ST	630	36	5	180																	
121	PALOMARES ST	660	9	5	45																	
122	PALOMARES ST	660	10	5	50																	
123	PALOMARES ST	660	21	5	105																	
124	PALOMARES ST	690	3	5	15																	
125	PALOMARES ST	693-1	30	10	300						1									1		
126	PALOMARES ST	693-2	18	5	90																	
127	PALOMARES ST	693-3	30	10	300						1											
128	PALOMARES ST	693-4	10	10	100						1											
129	PALOMARES ST	693-5	30	5	150																	RESHAPE S/W FOR OLD TREE
130	PEARL ST	304																		1		
Street Total					2,312	0	0	0	0	66	0	3	0	0	0	0	0	0	0	2	0	0

N Palomares St: E Pearl St. to E San Francisco Ave.

131	PALOMARES ST	740	23	5	115												24		1			
132	PALOMARES ST	740	23	5	115												24		1			
133	PALOMARES ST	744	24	5	120																	
134	PALOMARES ST	746	20	5	100												24					
135	PALOMARES ST	746	13	5	65																	
136	PALOMARES ST	746	14	5	70																	
137	SAN FRANCISCO AVE	406	18	5	90				144											1		
138	SAN FRANCISCO AVE	407																		1		
139	PALOMARES ST	755 -1	15	5	75															1		
140	PALOMARES ST	755 -2	20	5	100																	
141	PALOMARES ST	755 -3	25	5	125																	
142	PALOMARES ST	755 -4	32	5	160																	
143	PALOMARES ST	755 -5	20	5	100																	

DISTRICT 4, GROUP 5
Sidewalk Program 14/15

ITEM 1	ITEM 2	ITEM 3	ITEM 4	ITEM 5	ITEM 6	ITEM 7	ITEM 8	ITEM 9	ITEM 10	ITEM 11	ITEM 12	ITEM 13	ITEM 14	ITEM 15	ITEM 16	ITEM 17	Notes
STREET	NEAREST ADDRESS	L (LF)	W (LF)	AREA (SF)	L (LF)	W (LF)	AREA (SF)	LF	SF	LF	EA	EA	LF	EA	EA	LF	SF
District 4 Group 5																	
144	PALOMARES ST	755-6	25	5	125												
145	PALOMARES ST	755-7	20	5	100												
146	PALOMARES ST	755-8	10	5	50												
147	PALOMARES ST	755-9	20	5	100												
148	PALOMARES ST	755-10	86	6	516												
Street Total				2,126	0	0	0	0	144	0	0	0	0	0	0	72	0
N Palomares St: E San Francisco Ave. to E Kingsley Ave.																	
149	PALOMARES ST	815	5	5	25												
150	SAN FRANCISCO	395	100	5	500				100								
151	KINGSLEY	390	100	5	500				150								
152	PALOMARES	KINGSLEY												2			
153	KINGSLEY AVE	404	33	5	165												
154	KINGSLEY AVE	404	97	5	485										74		
155	SAN FRANCISCO AVE	407													57		
156	SAN FRANCISCO AVE	200														2	1
Street Total				1,675	0	0	0	0	0	250	0	0	0	0	100	131	0
N Palomares St: E Kingsley Ave. to E Alvarado Ave.																	
157	ALVARADO ST	400	20	5	100				100								
158	PALOMARES ST	906	35	5	175										36		
159	PALOMARES ST	944	15	5													
160	PALOMARES ST	907															1
161	KINGSLEY AVE	390	84	5	420												
162	KINGSLEY AVE	397	14	5	70												
163	KINGSLEY AVE	954							100								1
164	PALOMARES ST	955	100	6	600												1
165	KINGSLEY & PALOMARES	N														2	
166	KINGSLEY & PALOMARES	S														1	1
Street Total				1,365	0	0	0	0	0	200	1	0	0	0	0	1111	0
San Francisco Ave: Bradford St. to N Gibbs St.																	
167	SAN FRANCISCO AVE	202	30	5	150												1
168	SAN FRANCISCO AVE	207	10	5	50												1
169	SAN FRANCISCO AVE	207	10	5	50												
170	SAN FRANCISCO AVE	207	20	5	100												
171	SAN FRANCISCO AVE	207	55	5	275												
172	SAN FRANCISCO AVE	210	25	5	125												
173	SAN FRANCISCO AVE	210	20	5	100												
174	SAN FRANCISCO AVE	210	15	5	75												
175	SAN FRANCISCO AVE	218	37	5	185												
176	SAN FRANCISCO AVE	219	20	5	100												
177	SAN FRANCISCO AVE	230	31	5	155												
178	SAN FRANCISCO AVE	230	4	4	16												
179	SAN FRANCISCO AVE	230	10	5	50												
180	SAN FRANCISCO AVE	231	55	5	275												
181	SAN FRANCISCO AVE	234	20	5	100												
182	SAN FRANCISCO AVE	236	5	5	25												
183	SAN FRANCISCO AVE	239	42	5	210												
184	SAN FRANCISCO AVE	248	10	5	50				100								
185	SAN FRANCISCO AVE	255	13	5	65												
186	SAN FRANCISCO AVE	255	15	5	75												
187	SAN FRANCISCO AVE	255															1
188	SAN FRANCISCO AVE	252															1
189	GIBBS ST	765	48	5	240												
190	GIBBS ST	807	31	5	155												
191	GIBBS & SAN FRANCISCO																4
Street Total				2,626	0	0	0	0	244	0	0	6	0	0	0	90	90

DISTRICT 4, GROUP 5
Sidewalk Program 14/15

	District 4 Group 5	ITEM 1			ITEM 2			ITEM 3	ITEM 4	ITEM 5	ITEM 6	ITEM 7	ITEM 8	ITEM 9	ITEM 10	ITEM 11	ITEM 12	ITEM 13	ITEM 14	ITEM 15	ITEM 16	ITEM 17	Notes
		REMOVE AND RECONSTRUCT PCC SIDEWALK	EXCAVATE, GRADE, AND CONSTRUCT NEW PCC SIDEWALK	GRIND PCC SIDEWALK	REMOVE EXISTING IMPROVEMENTS AND CONSTRUCT PCC DRIVEWAY APPROACH	EXCAVATE, GRADE, AND CONSTRUCT RETAINING CURB OR SLOUGH WALL	ROOT SHAVE	REMOVE TREE	REMOVE AND RELOCATE FENCE	REMOVE AND RELOCATE EXISTING WATER METER	REMOVE AND RELOCATE EXISTING TRAFFIC SIGN OR MAIL BOX	REMOVE AND RECONSTRUCT PCC CURB	REMOVE AND RECONSTRUCT PCC CURB AND GUTTER	EXCAVATE, GRADE, AND CONSTRUCT PCC CURB AND GUTTER	REMOVE AND IMPROVE PCC CURB RAMP	INSTALL DETECTABLE WARNING DEVICE ON EXIST. CURB RAMP	REMOVE EXISTING IMPROVEMENTS AND CONSTRUCT PCC ALLEY APPROACH	REMOVE AND RECONSTRUCT PCC CROSS GUTTER					
STREET	NEAREST ADDRESS	L (LF)	W (LF)	AREA (SF)	L (LF)	W (LF)	AREA (SF)	LF	SF	LF	EA	EA	LF	EA	EA	LF	LF	LF	EA	EA	EA	SF	
San Francisco Ave: N Gibbs St. to N Palomares St.																							
192	SAN FRANCISCO AVE	309	34	6	204				6			1											ALSO CURB BEHIND S/W SEE PHOTOS
193	SAN FRANCISCO AVE	321							100														
194	SAN FRANCISCO AVE	333	25	6	150																	10	
195	SAN FRANCISCO AVE	333	10	6	60							2			10							10	
196	SAN FRANCISCO AVE	335	40	6	240							1			30								
197	SAN FRANCISCO AVE	S/O 335	13	6	78																		
198	SAN FRANCISCO AVE	337	33	6	198							1											
199	SAN FRANCISCO AVE	365	30	6	180				6			2											
200	SAN FRANCISCO AVE	365	8	4	32																		
201	SAN FRANCISCO AVE	365	6	6	36																		
202	SAN FRANCISCO AVE	S/O 365	22	6	132																		
203	SAN FRANCISCO AVE	S/O 373	26	6	156																		
204	SAN FRANCISCO AVE	385	56	6	336							2											
205	SAN FRANCISCO AVE	395	33	5	165																		1
206	SAN FRANCISCO AVE	S/O 335	5	6	30																		1
Street Total					1,997	0	0	0	12	100	0	0	9	0	0	40	0	0	0	2	0	20	
San Francisco Ave: Eleanor St to Towne Ave																							
207	San Francisco	539	10	5	50				5														
208	San Francisco	534	20	5	100				5														
Street Total					150				10	0		0	0						0	0			
N Gibbs St: E Pasadena St to E Pearl St.																							
209	PASADENA ST	192	15	11	165																		
210	GIBBS ST	607	15	11	165																		
211	GIBBS ST	S/O 677	10	11	110																		
212	GIBBS ST	677	10	5	50							1											
Street Total					490	0	0	0	0	0	0	1	0	0	0	0	0	0	0	0	0	0	
N Gibbs St: E Pearl St. to E San Francisco Ave.																							
213	GIBBS ST	E/O 735	17	6	102																		
214	GIBBS ST	745	10	5	50																		
215	GIBBS ST	765	49	5	245																		
216	GIBBS ST	775	16	5	80																		
217	GIBBS ST	735	6	5	30																		
Street Total			98	26	507	0	0	0	0	0	0	0	0	0	0	0	0	0	0	0	0	0	
N Gibbs St: E San Francisco Ave. to E Kingsley Ave.																							
218	GIBBS ST	804	25	5	125																		SEE NOTES ON OTHER SHEET (ALREADY COMPLETED)
219	SAN FRANCISCO AVE	309	13	5	65																		
220	GIBBS ST	807	15	5	75							2											
221	GIBBS ST	815	20	5	100																		
222	SAN FRANCISCO AVE	309	28	5	140																		
223	GIBBS ST	863													28								
224	GIBBS ST	310	19	5	95							1			53								
225	KINGSLEY AVE	887													44								
226	KINGSLEY AVE	887	18	5	90																		
Street Total					690	0	0	0	0	0	0	3	0	0	125	0	0	0	0	0	0	0	
N Gibbs St: E Holt Ave to end																							
227	Gibbs Street	400 Gibbs			0														1				
228	Gibbs Street	200 Center	20	5	100				75														
229	Gibbs Street	181 Monterey	20	5	100																		
Street Total					200				75			0							1				
E Pearl St: N Garey Ave. to Eleanor St																							
230	PEARL	395			0										10								
231	PEARL	398	15	5	75																		

DISTRICT 4, GROUP 5
Sidewalk Program 14/15

	District 4 Group 5	ITEM 1			ITEM 2			ITEM 3	ITEM 4	ITEM 5	ITEM 6	ITEM 7	ITEM 8	ITEM 9	ITEM 10	ITEM 11	ITEM 12	ITEM 13	ITEM 14	ITEM 15	ITEM 16	ITEM 17	Notes
		REMOVE AND RECONSTRUCT PCC SIDEWALK	EXCAVATE, GRADE, AND CONSTRUCT NEW PCC SIDEWALK	GRIND PCC SIDEWALK	REMOVE EXISTING IMPROVEMENTS AND CONSTRUCT PCC DRIVEWAY APPROACH	EXCAVATE, GRADE, AND CONSTRUCT RETAINING CURB OR SLOUGH WALL	ROOT SHAVE	REMOVE TREE	REMOVE AND RELOCATE FENCE	REMOVE AND RELOCATE EXISTING WATER METER	REMOVE AND RELOCATE EXISTING TRAFFIC SIGN OR MAIL BOX	REMOVE AND RECONSTRUCT PCC CURB	REMOVE AND RECONSTRUCT PCC CURB AND GUTTER	EXCAVATE, GRADE, AND CONSTRUCT PCC CURB AND GUTTER	REMOVE AND CONSTRUCT PCC CURB RAMP	INSTALL DETECTABLE WARNING DEVICE ON EXIST. CURB RAMP	REMOVE EXISTING IMPROVEMENTS AND CONSTRUCT PCC ALLEY APPROACH	REMOVE AND RECONSTRUCT PCC CROSS GUTTER					
STREET	NEAREST ADDRESS	L (LF)	W (LF)	AREA (SF)	L (LF)	W (LF)	AREA (SF)	LF	SF	LF	EA	EA	LF	EA	EA	LF	LF	LF	EA	EA	EA	SF	
232	PEARL	390	25	5	125																		
233	PEARL	384	20	5	100				100							10							
234	PEARL	347	15	5	75											20							
235	PEARL	E/O 347	10	5	50											30							
236	PEARL	327	10	5	50				100							40							
237	PEARL	321			0											40							
238	PEARL	RETIREMET APTS	30	5	150											30							PLANTER CURB
239	PEARL	RETIREMENT APTS	30	5	150											30							PLANTER CURB
240	PEARL	RETIREMENT APTS	30	5	150											30							PLANTER CURB
241	PEARL	GIBBS																		4			
242	PEARL	189			0			5															
243	PEARL	149			0											30							
244	PEARL	135														30							
245	PEARL	BRADFORD																		4			
246	PEARL	S/E CORNER GAREY			0			15															CHURCH
247	PEARL	S/E CORNER GAREY	5	5	25											10							CHURCH PK LOT
248	PEARL	174	4	4	16																		
249	PEARL	182	15	5	75				100														
250	PEARL	182	80	5	400											80							
251	PEARL	224	10	5	50				5							20							
252	PEARL	242						5															
253	PEARL	268	5	5	25																		
254	PEARL	282	15	5	75																		
255	PEARL	S/W CORNER PALOMARES	10	5	50																		
256	PEARL ST	189	15	5	75											20							
257	PALOMARES ST	755	258	4	1,032																		
258	GIBBS ST	676																					
259	PEARL ST	N/O 268	40	5	200																		
260	PEARL ST	N/O 242	40	5	200																		
Street Total					3,148	0	0	0	30	300	0	0	0	0	0	430	0	0	0	8	0	0	

E Pasadena St: Garey Ave to Towne Ave

261	Pasadena Street	405 Pasadena			0															1			
262	Pasadena Street	410 Pasadena			0															1			
263	Pasadena Street	601 Towne			0															1			
264	Pasadena Street	575 Towne			0															1			
265	PASADENA	ACROSS FRM 317	10	5	50																		TREE WELLS
266	PASADENA	ACROSS FRM 333	20	10	200																		TREE WELLS
267	PASADENA	ACROSS FRM 353	20	5	100																		TREE WELLS
268	PASADENA	389	25	5	125																		
269	PASADENA	377			0												80						OLD TREE-A-C REPAIR
270	PASADENA	357	80	5	400											100	100						OLD TREE-PLANTER CURB @ FENCE; ADJ FENCING
271	PASADENA	349	80	5	400																		OLD TREE- MODIFY STREET IMPROVEMENTS
272	PASADENA	325	60	5	300				50								40						OLD TREE-RELOCATE STREET IMPROVEMENTS OR REMOVE TREE
273	PASADENA	317			0			5															
274	PASADENA	311	20	5	100																		
275	PASADENA	309	35	5	175												30						
276	PASADENA	309 ON PALOMARES SIDE	15	5	75											15							
277	PASADENA	309 ON PALOMARES SIDE	15	5	75											30							
278	PASADENA	N/W CORNER PALOMARES AT PK LOT	100	5	500																		
279	PASADENA	N/W CORNER PALOMARES AT PK LOT	30	5	150																		
280	PASADENA	275	90	5	450				100								100						OLD TREE-RAISE GRADE
281	PASADENA	265	70	5	350												80						OLD TREE-PLANTER CURB AND RAISE SIDEWALK
282	PASADENA	255	20	3	60				100								20						
283	PASADENA	245	60	5	300											60	60						OLD TREE-ALTER CURB LOCATION/PLANTER CURB AT SIDEWALK
284	PASADENA	N/E CORNER GIBBS	10	5	50																		
285	PASADENA	N/E CORNER GIBBS	5	5	25																		
286	PASADENA	GIBBS			0															4			
287	PASADENA	195	10	5	50																		

DISTRICT 4, GROUP 5
Sidewalk Program 14/15

ITEM	STREET	NEAREST ADDRESS	ITEM 1			ITEM 2			ITEM 3	ITEM 4	ITEM 5	ITEM 6	ITEM 7	ITEM 8	ITEM 9	ITEM 10	ITEM 11	ITEM 12	ITEM 13	ITEM 14	ITEM 15	ITEM 16	ITEM 17	Notes	
			L (LF)	W (LF)	AREA (SF)	L (LF)	W (LF)	AREA (SF)	LF	SF	LF	EA	EA	LF	EA	EA	LF	LF	LF	EA	EA	EA	SF		
288	PASADENA	167			0																				
289	PASADENA	EMPTY LOT NEXT TO 167	10	5	50																				
290	PASADENA	153	10	5	50																				
291	PASADENA	CHURCH AT S/E CORNER GAREY	40	10	400																				
292	PASADENA	CHURCH AT S/E CORNER GAREY	10	5	50																				
293	PASADENA	CHURCH AT S/E CORNER GAREY	5	5	25																				SCE
294	PASADENA	CHURCH AT S/E CORNER GAREY	10	5	50																				
295	PASADENA	CHURCH AT S/E CORNER GAREY	20	5	100																				
296	PASADENA	CHURCH AT S/E CORNER GAREY			0																				
297	PASADENA	CHURCH AT S/E CORNER GAREY			0																				
298	PASADENA	160	5	5	25																				OLD TREE
299	PASADENA	212	20	5	100																				OLD TREE-RAISE GRADE OF SIDEWALK
300	PASADENA	224 TO 244	250	5	1,250																				RECONSTRUCT STREET IMP-RAISE SIDEWALK-PLANTER CURB
301	PASADENA	274	20	5	100																				
302	PASADENA	284 PASADENA TO PALOMARES	130	5	650																				RECONSTRUCT STREET IMP-RAISE SIDEWALK
303	PASADENA	521 GAREY S/O PASADENA	25	5	125																				
304	PASADENA																								
305	GIBBS ST	607																							
306	GIBBS ST	676-1	10	10	100																				
307	GIBBS ST	676-2	10	10	100																				
308	GIBBS ST	676-3	10	10	100																				
309	GIBBS ST	676-4	10	10	100																				
310	GIBBS ST	676-5	5	10	50																				
311	PASADENA ST	212-1	15	5	75																				
312	PASADENA ST	212-2	5	5	25																				
313	PASADENA ST	224-1	41	5	205																				
314	PASADENA ST	224-2	5	5	25																				
315	PASADENA ST	230-1	46	5	230																				
316	PASADENA ST	230-2	5	5	25																				
317	PASADENA ST	234	39	5	195																				
318	PASADENA ST	244-1	33	5	165																				244 TO 212 TOTAL RECONSTRUCT S/W-D/W & C&G
319	PASADENA ST	244-2	5	5	25																				
320	PASADENA ST	245	60	5	300																				245 TOTAL RECONSTRUCT C&G - D/W - S/W
321	PASADENA ST	255																							
322	PASADENA ST	265	68	5	340																				265 TO INTERSECTION OF POMONA & PASADENA RECONSTRUCT C&G D/W S/W
323	PASADENA ST	266																							
324	PASADENA ST	274	34	5	170																				
325	PASADENA ST	275	59	5	295																				
326	PASADENA ST	284-1	38	5	190																				
327	PASADENA ST	284-2	5	5	25																				
328	PASADENA ST	655	100	5	500																				
329	PEARL ST & GIBBS ST																								
Street Total					10,150	0	0	0	17	1,621	0	0	0	0	1	0	888	1106	0	4	10	0	0		
E Center St: N Garey Ave. to Towne Ave.																									
330	N Garey Ave	416	10	5	50																				
331	E Center St	161	30	5	150																				
332	E Center St	150	20	5	100																				
333	E Center St	157																							
334	E Center St	180																							
335	E Center St	N Gibbs																							
336	E Center St	247	20	5	100																				
337	E Center St	280																							
338	E Center St	N Palomares St																							Relocate street light box
339	E Center St	348	10	5	50																				
340	E Center St	375																							
341	E Center St	377	10	5	50																				
342	E Center St	360	5	5	25																				
343	E Center St	389																							

DISTRICT 4, GROUP 5
Sidewalk Program 14/15

	District 4 Group 5	ITEM 1			ITEM 2			ITEM 3	ITEM 4	ITEM 5	ITEM 6	ITEM 7	ITEM 8	ITEM 9	ITEM 10	ITEM 11	ITEM 12	ITEM 13	ITEM 14	ITEM 15	ITEM 16	ITEM 17	Notes
		REMOVE AND RECONSTRUCT PCC SIDEWALK	EXCAVATE, GRADE, AND CONSTRUCT NEW PCC SIDEWALK			GRIND PCC SIDEWALK	REMOVE EXISTING IMPROVEMENTS AND CONSTRUCT PCC DRIVEWAY APPROACH	EXCAVATE, GRADE, AND CONSTRUCT RETAINING CURB OR SLOUGH WALL	ROOT SHAVE	REMOVE TREE	REMOVE AND RELOCATE FENCE	REMOVE AND RELOCATE EXISTING WATER METER	REMOVE AND RELOCATE EXISTING TRAFFIC SIGN OR MAIL BOX	REMOVE AND RECONSTRUCT PCC CURB	REMOVE AND RECONSTRUCT PCC CURB AND GUTTER	EXCAVATE, GRADE, AND CONSTRUCT PCC CURB AND GUTTER	REMOVE AND IMPROVE CONSTRUCT PCC CURB RAMP	INSTALL DETECTABLE WARNING DEVICE ON EXIST. CURB RAMP	REMOVE EXISTING IMPROVEMENTS AND CONSTRUCT PCC ALLEY APPROACH	REMOVE AND RECONSTRUCT PCC CROSS GUTTER			
STREET	NEAREST ADDRESS	L (LF)	W (LF)	AREA (SF)	L (LF)	W (LF)	AREA (SF)	LF	SF	LF	EA	EA	LF	EA	EA	LF	LF	LF	EA	EA	EA	SF	
344	E Center St	N Eleanor St																	4				
345	E Center St	432							300														
346	E Center St	444														20						Across From address	
347	E Center St	450							60														
348	E Center St	464							30														
349	E Center St	N Towne Ave																		2			
Street Total				525	0	0	0	0	780	0	0	0	0	0	0	20	70	0	12	2	1	0	
E Monterey Ave: N Garey Ave. to N Towne Ave.																							
350	Monterey Avenue	275 Monterey			0															1			
351	Monterey Avenue	306 Monterey			0															1			
352	Monterey Avenue	320 N Palomares			0															1			
353	Monterey Avenue	205 N. Palomares			0															1			
354	Monterey Avenue	275 Monterey			0															1			
355	Monterey Avenue	306 Monterey			0															1			
356	Monterey Avenue	404	15	10	150																		
357	Monterey Avenue	383	5	5	25				75														
Street Total				175	0	0	0	0	75	0	0	0	0	0	0	0	0	0	0	6	0	0	
Linden St- Monterey Ave. to Commercial St.																							
358	E Monterey Ave	340				120	6	720		120	80	3									2		
359	Commercial St	327				100	6	600		120													
Street Total				0	220	12	1320	0	240	80	0	3	0	0	0	0	0	0	0	0	2	0	
Commercial St- West end (e/o of Garey) to east end																							
360	Commercial St	Palomares St																	2				
361	Commercial St	Linden St																		2			
362	Commercial St	Eleanor St																		2			
363	Commercial St	415	200	6	1200				400									200					
364	Commercial St	469	160	6	960				160														
365	Commercial St	Toby Way																	2				
366	Commercial St	477	80	6	480				80						80								
Street Total				2640	0	0	0	0	640	0	0	0	0	0	80	0	200	4	4	0	0	0	
Toby Way: Commercial St to Monterey Ave																							
367	Toby Way	467 Toby Way																		1			
368	Toby Way	477 Toby Way																		1			
369	Toby Way	East Side				300	5	1500		200				3									
370	Toby Way	West Side				100	5	500		100				1									
Street Total				0		2000	0	300	0	300	0	0	0	4	0	0	0	0	2	0	0	0	
Bradford St- Alvarado St to Pearl St																							
371	BRADFORD	N/W CORNER ALVARADO			0				100														
372	BRADFORD	1030	15	5	75							1			15								
373	BRADFORD	ALLEY 200 FT N/O ALVARADO			0																	4	
374	BRADFORD	S/W CORNER COLUMBIA			0				100														
375	BRADFORD	COLUMBIA			0															4			
376	BRADFORD	975	10	5	50																		
377	BRADFORD	971			0										20								
378	BRADFORD	963	40	5	200											30							
379	BRADFORD	935	4	4	16																	PROBLEM AREA NEEDS FURTHER REVIEW	
380	BRADFORD	891	10	5	50																	PAD	
381	BRADFORD	855	10	5	50																		
382	BRADFORD	855 At Parking Lot	10	5	50																		
383	BRADFORD	797			0				5														
384	BRADFORD	779			0				6													DEAD TREE	
385	BRADFORD	N/W CORNER PEARL	5	5	25																		
386	BRADFORD				0																		
387	BRADFORD	754	20	5	100																	RAISE SIDEWALK GRADE-SITE PROBLEMS	
388	BRADFORD	754	20	5	100				5													RAISE SIDEWALK GRADE-SITE PROBLEMS	

DISTRICT 4, GROUP 5
Sidewalk Program 14/15

	District 4 Group 5		ITEM 1			ITEM 2			ITEM 3	ITEM 4	ITEM 5	ITEM 6	ITEM 7	ITEM 8	ITEM 9	ITEM 10	ITEM 11	ITEM 12	ITEM 13	ITEM 14	ITEM 15	ITEM 16	ITEM 17	Notes
			REMOVE AND RECONSTRUCT PCC SIDEWALK	EXCAVATE, GRADE, AND CONSTRUCT NEW PCC SIDEWALK	GRIND PCC SIDEWALK	REMOVE EXISTING IMPROVEMENTS AND CONSTRUCT PCC DRIVEWAY APPROACH	EXCAVATE, GRADE, AND CONSTRUCT RETAINING CURB OR SLOUGH WALL	ROOT SHAVE	REMOVE TREE	REMOVE AND RELOCATE FENCE	REMOVE AND RELOCATE EXISTING WATER METER	REMOVE AND RELOCATE EXISTING TRAFFIC SIGN OR MAIL BOX	REMOVE AND RECONSTRUCT PCC CURB	REMOVE AND RECONSTRUCT PCC CURB AND GUTTER	EXCAVATE, GRADE, AND CONSTRUCT PCC CURB AND GUTTER	REMOVE AND IMPROVE PCC CURB RAMP	INSTALL DETECTABLE WARNING DEVICE ON EXIST. CURB RAMP	REMOVE EXISTING IMPROVEMENTS AND CONSTRUCT PCC ALLEY APPROACH	REMOVE AND RECONSTRUCT PCC CROSS GUTTER					
	STREET	NEAREST ADDRESS	L (LF)	W (LF)	AREA (SF)	L (LF)	W (LF)	AREA (SF)	LF	SF	LF	EA	EA	LF	EA	EA	LF	LF	LF	EA	EA	EA	SF	
389	BRADFORD	754	30	5	150																			RAISE SIDEWALK GRADE-SITE PROBLEMS
390	BRADFORD	210 KINGSLEY @ BRADFORD	25	5	125				20								25							OLD TREE-PLANTER CURB AT FENCE-RAISE SIDEWALK
391	BRADFORD	209 KINGSLEY @ BRADFORD	45	5	225								1											
392	BRADFORD	956	20	5	100																			
393	BRADFORD	206 ALVARADO @ BRADFORD	15	5	75												10							
394	BRADFORD	206 ALVARADO @ BRADFORD	10	5	50												10							
	Street Total				1441	0	0	0	36	200	0	0	2	0	0	0	80	30	0	0	4	0	4	

Holt Ave: N Garey Ave to N. Towne Ave

395	Holt Avenue	228 Holt																			1			
396	Holt Avenue	160			0				5															
397	Holt Avenue	100	20	10	200							1												
398	Holt Avenue	242	20	10	200							1												
399	Holt Avenue	280			0				10															
400	Holt Avenue	284-288	20	10	200								1											
401	Holt Avenue	284-288	10	10	100							1												
402	Holt Avenue	336	10	10	100							1												
403	Holt Avenue	370	10	5	50																			
404	Holt Avenue	390	20	10	200							1												
405	Holt Avenue	440	30	10	300																			
	Street Total				1350	0	0	0	15	0	0	5	1	0	0	0	0	0	0	0	1	0	0	

Boston Pl: E Kinsley Ave to E Alvarado St

406	Boston Place	530 Alvarado			0															1				
407	Boston Place	556 Alvarado			0															1				
408	Boston Place	820			0				5	75														
409	Boston Place	829	5	5	25					75														
410	Boston Place	843			0				5	75														
411	Boston Place	859	5	5	25					75														
412	Boston Place	850			0				5	75														
413	Boston Place	856	5	5	25					75							20							
	Street Total				75	0	0	0	15	450	0	0	0	0	0	0	20	0	0	2	0	0	0	

DISTRICT 4, GROUP 6

Sidewalk Program 14/15

District 4 Group 6		ITEM 1			ITEM 2			ITEM 3	ITEM 4	ITEM 5	ITEM 6	ITEM 7	ITEM 8	ITEM 9	ITEM 10	ITEM 11	ITEM 12	ITEM 13	ITEM 14	ITEM 15	ITEM 16	ITEM 17	Notes
		REMOVE AND RECONSTRUCT PCC SIDEWALK	EXCAVATE, GRADE, AND CONSTRUCT NEW PCC SIDEWALK		GRIND PCC SIDEWALK	REMOVE EXISTING IMPROVEMENTS AND CONSTRUCT PCC DRIVEWAY APPROACH	EXCAVATE, GRADE, AND CONSTRUCT AND CONSTRUCT RETAINING CURB OR SLOUGH WALL	ROOT SHAVE	REMOVE TREE	REMOVE AND RELOCATE FENCE	REMOVE AND RELOCATE EXISTING WATER METER	REMOVE AND RELOCATE EXISTING TRAFFIC SIGN OR MAIL BOX	REMOVE AND RECONSTRUCT PCC CURB	REMOVE AND RECONSTRUCT PCC CURB AND GUTTER	EXCAVATE, GRADE, AND CONSTRUCT PCC CURB AND GUTTER	REMOVE IMPROVEMENTS AND CONSTRUCT PCC CURB RAMP	INSTALL DETECTABLE WARNING DEVICE ON EXIST. CURB RAMP	REMOVE EXISTING IMPROVEMENTS AND CONSTRUCT PCC ALLEY APPROACH	REMOVE AND RECONSTRUCT PCC CROSS GUTTER				
STREET	NEAREST ADDRESS	L (LF)	W (LF)	AREA (SF)	L (LF)	W (LF)	AREA (SF)	LF	SF	LF	EA	EA	LF	EA	EA	LF	LF	LF	EA	EA	EA	SF	
UNIT PRICE				\$ 7.00			\$ 7.00	\$ 5.00	\$ 12.00	\$ 30.00	\$ 100.00	\$ 800.00	\$ 35.00	\$ 500.00	\$ 200.00	\$ 35.00	\$ 50.00	\$ 80.00	\$ 2,800.00	\$ 500.00	\$ 4,000.00	\$ 12.00	
QUANTITIES				9252			0	158	1730	0	22	0	0	0	0	0	136	0	31	36	18	0	
UNIT COST				\$ 64,764.00			\$ -	\$ 790.00	\$ 20,760.00	\$ -	\$ 2,200.00	\$ -	\$ -	\$ -	\$ -	\$ -	\$ 6,800.00	\$ -	\$ 86,800.00	\$ 18,000.00	\$ 72,000.00	\$ -	
TOTAL COST	\$ 272,114.00																						
E Kingsley Ave: Clark Ave to Mountain Ave																							
1	Clark Ave	774																					
2	E Kingsley Ave	1110																					
3	E Kingsley Ave	1120																			1		
4	E Kingsley Ave	1128																	1				
	Street Total			0	0	0	0	0	0	0	0	0	0	0	0	0	0	0	1	0	1	0	
E Kingsley Ave: Mountain Ave to N Signal Dr																							
5	Mountain Ave	794																					
6	E Kingsley Ave	1158																					
7	E Kingsley Ave	1164						5											1				
	Street Total			0	0	0	0	5	0	0	0	0	0	0	0	0	0	0	1	0	0	0	
E Kingsley Ave: N Signal Dr to Karesh Ave																							
8	E Kingsley Ave	1183	5	5	25														1				
9	E Kingsley Ave	1186	10	5	50				70														
10	E Kingsley Ave	1194			0																		
11	E Kingsley Ave	1202			0																		
12	E Kingsley Ave	1214			0																		
13	E Kingsley Ave	1232			0																		
14	E Kingsley Ave	1236			0																		
15	E Kingsley Ave	1244			0																		
16	E Kingsley Ave	1252			0																		
17	E Kingsley Ave	1260			0																		
18	E Kingsley Ave	1271	14	5	70												30				1	6"CURB 12"GUTTER	
19	E Kingsley Ave	1280			0																		
20	E Kingsley Ave	1302			0																1		
21	E Kingsley Ave	1324			0				5												1		
22	Karesh Ave	791			0																		
	Street Total			145	0	0	0	5	70	0	0	0	0	0	0	0	30	0	1	0	3	0	
E Kingsley Ave: Karesh Ave to St Paul St																							
23	Karesh Ave	790			0																		
24	E Kingsley Ave	1368			0																		
25	E Kingsley Ave	1380	15	6	90				140														
26	E Kingsley Ave	1422			0																		
27	E Kingsley Ave	1444			0																	1	
28	E Kingsley Ave	1480			0																		
29	St Paul St	779			0																		
	Street Total			90	0	0	0	0	140	0	1	0	0	0	0	0	0	0	0	0	1	0	

DISTRICT 4, GROUP 6

Sidewalk Program 14/15

ITEM	STREET	NEAREST ADDRESS	ITEM 1			ITEM 2			ITEM 3	ITEM 4	ITEM 5	ITEM 6	ITEM 7	ITEM 8	ITEM 9	ITEM 10	ITEM 11	ITEM 12	ITEM 13	ITEM 14	ITEM 15	ITEM 16	ITEM 17	Notes
			L (LF)	W (LF)	AREA (SF)	L (LF)	W (LF)	AREA (SF)	LF	SF	LF	EA	EA	LF	EA	EA	LF	LF	LF	EA	EA	EA	SF	
E Kingsley Ave: St Paul St to Indian Hill Blvd																								
30	St Paul St	780																						
31	E Kingsley Ave	1520																				1		
32	E Kingsley Ave	1540																						
33	Indian Hill Blvd	797																						
	Street Total				0	0	0	0	0	0	0	0	0	0	0	0	0	0	0	0	0	1	0	
E Kingsley Ave: Indian Hill Blvd to Mills Ave																								
34	Indian Hill Blvd	750																						
35	E Kingsley Ave	1614																						
36	E Kingsley Ave	1626																						
37	E Kingsley Ave	1638																						
38	E Kingsley Ave	1640																						
39	E Kingsley Ave	1652																						
40	E Kingsley Ave	1660																						
41	E Kingsley Ave	1676																						
42	E Kingsley Ave	1688																						
43	Mills Ave	1681																						
	Street Total				0	0	0	0	0	0	0	0	0	0	0	0	0	0	0	0	0	0	0	0
	E Kingsley Ave Total				235	0	0	0	10	210	0	1	0	0	0	0	0	30	0	3	0	6	0	
E Holt Ave: Clark Ave to N East End Ave																								
44	E Holt Ave	1087	60	12	720				36			3												
45	E Holt Ave	1093	5	5	25																			
46	E Holt Ave	1099-1151			0																			
47	E Holt Ave	1175			0																			
48	E Holt Ave	1205			0																			
49	E Holt Ave	1221			0																			
50	E Holt Ave	1229			0																			
51	E Holt Ave	1245	10	10	100																			ADJUST WM TO GRADE
52	E Holt Ave	1249			0																			
53	E Holt Ave	1275			0																			
54	E Holt Ave	1295			0																			
55	E Holt Ave	1061			0																			
56	E Holt Ave	1122-1132			0																			
57	E Holt Ave	1148			0																			
58	E Holt Ave	1101			0																			
59	E Holt Ave	1152-1178			0																			
60	E Holt Ave	1154			0																			
61	E Holt Ave	1151			0																			
62	E Holt Ave	1186			0																			
63	E Holt Ave	1199			0																			
64	E Holt Ave	1209			0																			
65	E Holt Ave	1200-1250			0																			
66	E Holt Ave	1280			0																			
67	E Holt Ave	1296			0																			
	Street Total				845	0	0	0	36	0	0	3	0	0	0	0	0	0	0	0	0	0	0	

DISTRICT 4, GROUP 6

Sidewalk Program 14/15

STREET	NEAREST ADDRESS	ITEM 1			ITEM 2			ITEM 3	ITEM 4	ITEM 5	ITEM 6	ITEM 7	ITEM 8	ITEM 9	ITEM 10	ITEM 11	ITEM 12	ITEM 13	ITEM 14	ITEM 15	ITEM 16	ITEM 17	Notes
		L (LF)	W (LF)	AREA (SF)	L (LF)	W (LF)	AREA (SF)	LF	SF	LF	EA	EA	LF	EA	EA	LF	LF	LF	EA	EA	EA	SF	
E Holt Ave: N East End Ave to Indian Hill Blvd																							
68	E Holt Ave	1321																					
69	E Holt Ave	1335																					
70	E Holt Ave	1363																					
71	E Holt Ave	1415																					
72	E Holt Ave	1425																					
73	E Holt Ave	1489																					
74	E Holt Ave	1501																					
75	E Holt Ave	1515																					
76	E Holt Ave	1541																					
77	E Holt Ave	1553																					
78	E Holt Ave	1300																					
79	E Holt Ave	1400																					
80	E Holt Ave	1414-1450																					
81	E Holt Ave	1450-1498																					
82	E Holt Ave	1500-1532																					
83	E Holt Ave/East End																			4			RELOCATE TS BOX @ ONE OF THE RAMPS
	Street Total				0	0	0	0	0	0	0	0	0	0	0	0	0	0	0	4	4	0	0
E Holt Ave: Indian Hill Blvd to Mills Ave																							
84	E Holt Ave/Via Del Paseo																			3			
85	E Holt Ave	1605																					
86	E Holt Ave	1681																					
87	E Holt Ave	1600-1658																					
88	E Holt Ave	1660-1698																					
	Street Total				0	0	0	0	0	0	0	0	0	0	0	0	0	0	0	3	3	0	0
	E Holt Ave Total				845	0	0	0	36	0	0	3	0	0	0	0	0	0	0	7	7	0	0
E First St: Electra St to N East End Ave																							
89	E First St	1401-1513																					
90	E First St	1515-1547																					
91	E First St	1549-1599																					
	Street Total				0	0	0	0	0	0	0	0	0	0	0	0	0	0	0	0	0	0	0
E First St: N East End Ave to Kadota Ave																							
92	E First St	1549-1599																					
93	E First St	1601-1799																					
94	E First St	4000-4062																					
	Street Total				0	0	0	0	0	0	0	0	0	0	0	0	0	0	0	0	0	0	0
	E First St Total				0	0	0	0	0	0	0	0	0	0	0	0	0	0	0	0	0	0	0
Clark Ave: E Kingsley Ave to E Pasadena St																							
95	Clark Ave	775																	1				
96	Clark Ave	757																					
97	Clark Ave	741																					
98	Clark Ave	725																					
99	Clark Ave	709																					
100	Clark Ave	695																					

DISTRICT 4, GROUP 6
Sidewalk Program 14/15

	District 4 Group 6		ITEM 1			ITEM 2			ITEM 3	ITEM 4	ITEM 5	ITEM 6	ITEM 7	ITEM 8	ITEM 9	ITEM 10	ITEM 11	ITEM 12	ITEM 13	ITEM 14	ITEM 15	ITEM 16	ITEM 17	Notes	
			REMOVE AND RECONSTRUCT PCC SIDEWALK	EXCAVATE, GRADE, AND CONSTRUCT NEW PCC SIDEWALK	GRIND PCC SIDEWALK	REMOVE EXISTING IMPROVEMENTS AND CONSTRUCT PCC DRIVEWAY APPROACH	EXCAVATE, GRADE, AND CONSTRUCT RETAINING CURB OR SLOUGH WALL	ROOT SHAVE	REMOVE TREE	REMOVE AND RELOCATE FENCE	REMOVE AND RELOCATE EXISTING WATER METER	REMOVE AND RELOCATE EXISTING TRAFFIC SIGN OR MAIL BOX	REMOVE AND RECONSTRUCT PCC CURB	REMOVE AND RECONSTRUCT PCC CURB AND GUTTER	EXCAVATE, GRADE, AND CONSTRUCT PCC CURB AND GUTTER	REMOVE IMPROVEMENTS AND CONSTRUCT PCC CURB RAMP	INSTALL DETECTABLE WARNING DEVICE ON EXIST. CURB RAMP	REMOVE EXISTING IMPROVEMENTS AND CONSTRUCT PCC ALLEY APPROACH	REMOVE AND RECONSTRUCT PCC CROSS GUTTER						
	STREET	NEAREST ADDRESS	L (LF)	W (LF)	AREA (SF)	L (LF)	W (LF)	AREA (SF)	LF	SF	LF	EA	EA	LF	EA	EA	LF	LF	LF	EA	EA	EA	SF		
101	Clark Ave	689																							
102	Clark Ave	683																							
103	Clark Ave	675																							
104	Clark Ave	669																							
105	Clark Ave	663																							
106	Clark Ave	657																							
107	Clark Ave	649																							
108	Clark Ave	643																		1					
109	Clark Ave	774																		1					
110	Clark Ave	756																							
111	Clark Ave	740																							
112	Clark Ave	724																							
113	Clark Ave	708																							
114	Clark Ave	696																							
115	Clark Ave	690																							
116	Clark Ave	684																							
117	Clark Ave	676																							
118	Clark Ave	670																							
119	Clark Ave	664																							
120	Clark Ave	658																							
121	Clark Ave	650																							
122	Clark Ave	664																							
	Street Total				0	0	0	0	0	0	0	0	0	0	0	0	0	0	0	3	0	0	0	0	
Clark Ave: E Pasadena St to E Holt Ave																									
123	Pasadena St	1076			0															1		1			
124	Pasadena St/Clark	Empty Lot	10	5	50													5		1					ADJUST WM/REPLACE CURB @ CURB RETURN
125	Clark Ave	501-599			0																				
126	Pasadena St	1084			0																				
127	Clark Ave	500-598			0																				
128	E Holt Ave/Clark				0																	6			
	Street Total				50	0	0	0	0	0	0	0	0	0	0	0	0	5	0	2	6	1	0		
Clark Ave: E Holt Ave to Price St																									
129	E Holt Ave	1090			0																				
130	Clark Ave	379			0																				
131	Clark Ave	381			0																				
132	Clark Ave	357			0																				
133	Clark Ave	355			0																				
134	Clark Ave	343			0																				
135	Clark Ave	335	15	6	90																				
136	Clark Ave	331			0																				
137	Clark Ave	300	27	6	162							1													
138	Clark Ave	233			0																				
139	Clark Ave	201			0																				
140	E Holt Ave	1061			0																				
141	Clark Ave	250-498			0																				
142	E Holt Ave	1100			0																				
143	Clark Ave	201	20	5	100																	1			

DISTRICT 4, GROUP 6

Sidewalk Program 14/15

	District 4 Group 6		ITEM 1			ITEM 2			ITEM 3	ITEM 4	ITEM 5	ITEM 6	ITEM 7	ITEM 8	ITEM 9	ITEM 10	ITEM 11	ITEM 12	ITEM 13	ITEM 14	ITEM 15	ITEM 16	ITEM 17	Notes
			REMOVE AND RECONSTRUCT PCC SIDEWALK	EXCAVATE, GRADE, AND CONSTRUCT NEW PCC SIDEWALK	GRIND PCC SIDEWALK	REMOVE EXISTING IMPROVEMENTS AND CONSTRUCT PCC DRIVEWAY APPROACH	EXCAVATE, GRADE, AND CONSTRUCT RETAINING CURB OR SLOUGH WALL	ROOT SHAVE	REMOVE TREE	REMOVE AND RELOCATE FENCE	REMOVE AND RELOCATE EXISTING WATER METER	REMOVE AND RELOCATE EXISTING TRAFFIC SIGN OR MAIL BOX	REMOVE AND RECONSTRUCT PCC CURB	REMOVE AND RECONSTRUCT PCC CURB AND GUTTER	EXCAVATE, GRADE, AND CONSTRUCT PCC CURB AND GUTTER	REMOVE IMPROVEMENTS AND CONSTRUCT PCC CURB RAMP	INSTALL DETECTABLE WARNING DEVICE ON EXIST. CURB RAMP	REMOVE EXISTING IMPROVEMENTS AND CONSTRUCT PCC ALLEY APPROACH	REMOVE AND RECONSTRUCT PCC CROSS GUTTER					
	STREET	NEAREST ADDRESS	L (LF)	W (LF)	AREA (SF)	L (LF)	W (LF)	AREA (SF)	LF	SF	LF	EA	EA	LF	EA	EA	LF	LF	LF	EA	EA	EA	SF	
144	Clark/Price																							150' rolled curb damaged
145	Clark Ave	200			0															1				
	Street Total				352	0	0	0	0	0	0	1	0	0	0	0	0	0	0	1	1	0	0	
	Clark Ave Total				402	0	0	0	0	0	0	1	0	0	0	0	0	5	0	6	7	1	0	

Mountain Ave: E Kingsley Ave to End

146	E Kingsley Ave	1128			0																			
147	Mountain Ave	794	6	5	30															1				
148	Mountain Ave	741			0																			
149	Mountain Ave	725			0																			
150	Mountain Ave	709			0																			
151	Mountain Ave	695			0																			
152	Mountain Ave	689			0																			
153	Mountain Ave	672	20	5	100																			
154	Mountain Ave	675	20	5	100				5															ADJUST WM
155	Mountain Ave	667	10	5	50																			
156	Mountain Ave	794			0																			
157	Mountain Ave	780			0																			
158	Mountain Ave	766			0																			
159	Mountain Ave	752			0																			
160	Mountain Ave	734			0																			
161	Mountain Ave	718			0																			
162	Mountain Ave	704			0																			
163	Mountain Ave	690	20	5	100					100														
164	Mountain Ave	684			0																			
165	Mountain Ave	678			0																			
166	Mountain Ave	672			0																			
167	Mountain Ave	666			0																			
	Street Total				380	0	0	0	5	100	0	0	0	0	0	0	0	0	0	1	0	0	0	

N Signal Dr: E Kingsley Ave to E Pasadena St

168	E Kingsley Ave	1164			0																			
169	N Signal Dr	771			0																			
170	N Signal Dr	755			0																			
171	N Signal Dr	737	10	5	50				10															
172	N Signal Dr	723	25	5	125													22						ADJUST WM 6"CURB 12"GUTTER
173	N Signal Dr	707			0																			
174	N Signal Dr	693			0																			
175	N Signal Dr	687	25	5	125																			
176	N Signal Dr	681	15	5	75																			
177	N Signal Dr	673	15	5	75																			
178	N Signal Dr	665	15	5	75																		1	
179	E Pasadena St	1153	50	5	250															1				
180	E Kingsley Ave	1178			0																			
181	Mindo Dr	1173			0																			
182	Mindo Dr	1170			0																			
183	Morning Sun Dr	1171			0															1				
184	Morning Sun Dr	1172			0															1			1	

DISTRICT 4, GROUP 6

Sidewalk Program 14/15

ITEM 1	ITEM 2	ITEM 3	ITEM 4	ITEM 5	ITEM 6	ITEM 7	ITEM 8	ITEM 9	ITEM 10	ITEM 11	ITEM 12	ITEM 13	ITEM 14	ITEM 15	ITEM 16	ITEM 17	Notes					
																		REMOVE AND RECONSTRUCT PCC SIDEWALK	EXCAVATE, GRADE, AND CONSTRUCT NEW PCC SIDEWALK	GRIND PCC SIDEWALK	REMOVE EXISTING IMPROVEMENTS AND CONSTRUCT PCC DRIVEWAY APPROACH	EXCAVATE, GRADE, AND CONSTRUCT RETAINING CURB OR SLOUGH WALL
STREET	NEAREST ADDRESS	L (LF)	W (LF)	AREA (SF)	L (LF)	W (LF)	AREA (SF)	LF	SF	LF	EA	EA	LF	EA	EA	LF	LF	LF	EA	EA	EA	SF
185	N Signal Dr	600-680		0																		
186	E Pasadena St	1173		0																		
Street Total				775	0	0	0	10	0	0	0	0	0	0	0	0	22	0	3	0	2	0

E Pasadena St: Clark Ave to End

187	Clark Ave	644	19	5	95														1			
188	E Pasadena St	1099	5	5	25																	ADJUST WM
189	E Pasadena St	1109			0																	
190	E Pasadena St	1125			0			5														
191	E Pasadena St	1145	5	5	25																	
192	E Pasadena St	1179	5	5	25																	ADJUST WM
193	E Pasadena St	1123			0																	BOX CULVER BOLT DOWN
194	E Pasadena St	1160	10	5	50																	
195	E Pasadena St	1151	10	5	50																	LOCATED ACROSS THE STREET
196	E Pasadena St	1191			0																	
197	E Pasadena St	1227			0																	
198	E Pasadena St	1231			0																	
199	E Pasadena St	1084			0																	
200	E Pasadena St	1100-1160			0																	
201	E Pasadena St	1172			0																	
202	E Pasadena St	1182			0																	
203	E Holt Ave	1221			0																	
204	E Pasadena St	1225			0																	
205	E Pasadena St	1298			0																	
Street Total					270	0	0	0	5	0	0	0	0	0	0	0	0	0	1	0	0	0

Mindo Dr: N Signal Dr to N East End Ave

206	Mindo Dr	1173	10	5	50																	
207	Mindo Dr	1181			0			5														
208	Mindo Dr	1189	15	5	75																	
209	Mindo Dr	1197			0			5														
210	Mindo Dr	1203			0																	
211	Mindo Dr	1215			0																	
212	Mindo Dr	1225			0																	
213	Mindo Dr	1237			0																	
214	Mindo Dr	1249	5	10	50																	
215	Mindo Dr	1261			0																	
216	Mindo Dr	1269			0																	
217	Mindo Dr	1277			0																	1
218	E Kingsley Ave	1302			0																	
219	N East End Ave	700			0																	
220	Mindo Dr	1170	10	5	50														1			
221	Mindo Dr	1178			0																	
222	Mindo Dr	1186			0																	
223	Mindo Dr	1194			0																	
224	Mindo Dr	1202			0																	
225	Mindo Dr	1212			0																	
226	Mindo Dr	1220			0																	

DISTRICT 4, GROUP 6

Sidewalk Program 14/15

	District 4 Group 6		ITEM 1			ITEM 2			ITEM 3	ITEM 4	ITEM 5	ITEM 6	ITEM 7	ITEM 8	ITEM 9	ITEM 10	ITEM 11	ITEM 12	ITEM 13	ITEM 14	ITEM 15	ITEM 16	ITEM 17	Notes
			REMOVE AND RECONSTRUCT PCC SIDEWALK	EXCAVATE, GRADE, AND CONSTRUCT NEW PCC SIDEWALK	GRIND PCC SIDEWALK	REMOVE EXISTING AND IMPROVEMENTS AND CONSTRUCT PCC DRIVEWAY APPROACH	EXCAVATE, GRADE, AND CONSTRUCT RETAINING CURB OR SLOUGH WALL	ROOT SHAVE	REMOVE TREE	REMOVE AND RELOCATE FENCE	REMOVE AND RELOCATE EXISTING WATER METER	REMOVE AND RELOCATE EXISTING TRAFFIC SIGN OR MAIL BOX	REMOVE AND RECONSTRUCT PCC CURB	REMOVE AND RECONSTRUCT PCC CURB AND GUTTER	EXCAVATE, GRADE, AND CONSTRUCT PCC CURB AND GUTTER	REMOVE IMPROVEMENTS AND CONSTRUCT PCC CURB RAMP	INSTALL DETECTABLE WARNING DEVICE ON EXIST. CURB RAMP	REMOVE EXISTING IMPROVEMENTS AND CONSTRUCT PCC ALLEY APPROACH	REMOVE AND RECONSTRUCT PCC CROSS GUTTER					
	STREET	NEAREST ADDRESS	L (LF)	W (LF)	AREA (SF)	L (LF)	W (LF)	AREA (SF)	LF	SF	LF	EA	EA	LF	EA	EA	LF	LF	LF	EA	EA	EA	SF	
227	Mindo Dr	1234			0																			
228	Mindo Dr	1242			0																			
229	Mindo Dr	1256			0																			
230	Alta Dr	724			0																			
231	Mindo Dr	1266-1298			0																			
	Street Total				225	0	0	0	10	0	0	0	0	0	0	0	0	0	0	0	1	0	1	0

Morning Sun Dr: N Signal Dr to Alta Dr

232	Morning Sun Dr	1171			0																			
233	Morning Sun Dr	1179			0																			
234	Morning Sun Dr	1187			0																			
235	Morning Sun Dr	1195			0																			
236	Morning Sun Dr	1205			0																			
237	Morning Sun Dr	1217			0																			
238	Morning Sun Dr	1229			0																			
239	Morning Sun Dr	1237			0																			
240	Morning Sun Dr	1245			0																			
241	Morning Sun Dr	1257	10	5	50															1				
242	Morning Sun Dr	1172			0																			
243	Morning Sun Dr	1180	10	5	50																			
244	Morning Sun Dr	1188			0																			
245	Morning Sun Dr	1196			0																			
246	Morning Sun Dr	1206			0																			
247	Morning Sun Dr	1214			0																			
248	Morning Sun Dr	1228			0																			
249	Morning Sun Dr	1236	25	5	125						1													
250	Morning Sun Dr	1244			0																			
251	Morning Sun Dr	1254	15	5	75															1				
	Street Total				300	0	0	0	0	0	0	1	0	0	0	0	0	0	0	2	0	0	0	

Alta Dr: Mindo Dr to End

252	Mindo Dr	1256			0															1				
253	Morning Sun Dr	1251			0																			
254	Morning Sun Dr	1254			0																			
255	Alta Dr	721	40	5	200															1				
256	Alta Dr	708	15	5	75																			
257	Alta Dr	692	40	5	200						1													
258	Alta Dr	684	15	5	75						1													
259	Alta Dr	676			0													20						6"CURB 12" GUTTER IS PONDING
260	Alta Dr	668	20	5	100						1							45						6"CURB 12" GUTTER IS PONDING
261	Alta Dr	660			0																			
262	N East End Ave	601			0																			
	Street Total				650	0	0	0	0	0	0	3	0	0	0	0	0	65	0	2	0	0	0	

N East End Ave: Mindo Dr to E Holt Ave

263	N East End Ave	707			0																			
264	N East End Ave	643			0																			

DISTRICT 4, GROUP 6

Sidewalk Program 14/15

	District 4 Group 6		ITEM 1			ITEM 2			ITEM 3	ITEM 4	ITEM 5	ITEM 6	ITEM 7	ITEM 8	ITEM 9	ITEM 10	ITEM 11	ITEM 12	ITEM 13	ITEM 14	ITEM 15	ITEM 16	ITEM 17	Notes
			REMOVE AND RECONSTRUCT PCC SIDEWALK	EXCAVATE, GRADE, AND CONSTRUCT NEW PCC SIDEWALK	GRIND PCC SIDEWALK	REMOVE EXISTING IMPROVEMENTS AND CONSTRUCT PCC DRIVEWAY APPROACH	EXCAVATE, GRADE, AND CONSTRUCT RETAINING CURB OR SLOUGH WALL	ROOT SHAVE	REMOVE TREE	REMOVE AND RELOCATE FENCE	REMOVE AND RELOCATE EXISTING WATER METER	REMOVE AND RELOCATE EXISTING TRAFFIC SIGN OR MAIL BOX	REMOVE AND RECONSTRUCT PCC CURB	REMOVE AND RECONSTRUCT PCC CURB AND GUTTER	EXCAVATE, GRADE, AND CONSTRUCT PCC CURB AND GUTTER	REMOVE IMPROVEMENTS AND CONSTRUCT PCC CURB RAMP	INSTALL DETECTABLE WARNING DEVICE ON EXIST. CURB RAMP	REMOVE EXISTING IMPROVEMENTS AND CONSTRUCT PCC ALLEY APPROACH	REMOVE AND RECONSTRUCT PCC CROSS GUTTER					
	STREET	NEAREST ADDRESS	L (LF)	W (LF)	AREA (SF)	L (LF)	W (LF)	AREA (SF)	LF	SF	LF	EA	EA	LF	EA	EA	LF	LF	LF	EA	EA	EA	SF	
265	N East End Ave	629			0																			
266	N East End Ave	601			0				5															
267	N East End Ave	585			0																			
268	N East End Ave	571			0																			
269	N East End Ave	557			0																			
270	E Holt Ave	1295	25	15	375																			
271	E Kingsley Ave	1302			0																			
272	N East End Ave	700	25	5	125				5															
273	N East End Ave	685	10	5	50																			
274	N East End Ave	628			0																			
275	N East End Ave	614			0																	1	1	
276	N East End Ave	584			0													5				1		6"CURB 18"GUTTER
277	N East End Ave	570			0																			BOX CULVER NEEDS TO BE BOLTED DOWN
278	N East End Ave	560			0					270														PLANTERS
279	E Holt Ave	1321																						
280	E Holt Ave/East End Ave				0																	4		RELOCATE 2 TS BOXES @ RAMPS/S.L PULLBOX ADJUST TO GRADE
	Street Total				550	0	0	0	10	270	0	0	0	0	0	0	0	5	0	0	6	1	0	

N East End Ave: E Holt Ave to E First St

281	E Holt Ave/N East End Ave	Empty Lot	28	5	140					150														
282	N East End Ave	401			0																			
283	N East End Ave	393	5	6	30					120								4						8"CURB 24"GUTTER
284	N East End Ave	389			0																			
285	N East End Ave	215-329			0																			
286	N East End Ave	159			0																			
287	N East End Ave	253			0																			
288	N East End Ave	251			0																			
289	E First St	1549-1599			0																			
290	E Holt Ave	1300			0																			
291	N East End Ave	328-444			0																			
292	N East End Ave	292-326			0																			
293	N East End Ave	265			0					150														LOCATED OFF HERSHEY
294	N East End Ave	100-197																						
295	N East End Ave/Pueblo School																					2		
296	N East End Ave/Via Pueblo																					2		
297	N East End Ave	Academy High School	16	10	160																			ADJUST TS BOX/ 4-(3'X3' PLANTERS FOR TREES)
	Street Total				330	0	0	0	0	420	0	0	0	0	0	0	0	4	0	0	4	0	0	
	N East End Ave. Total				880	0	0	0	10	690	0	0	0	0	0	0	0	9	0	0	10	1	0	

Karesh Ave: E Kingsley Ave to E Pasadena St

298	Karesh Ave	791			0															1				
299	Karesh Ave	790																		1		1		
300	Karesh Ave	779			0																			
301	Karesh Ave	756	25	6	150																			
302	Karesh Ave	735			0				6			1												CHECK ROW FOR ROOT SHAVE
303	Karesh Ave	713	10	6	60				12			1												CHECK ROW FOR ROOT SHAVE
304	Karesh Ave	699			0																			
305	Karesh Ave	687			0																			

DISTRICT 4, GROUP 6

Sidewalk Program 14/15

	District 4 Group 6		ITEM 1			ITEM 2			ITEM 3	ITEM 4	ITEM 5	ITEM 6	ITEM 7	ITEM 8	ITEM 9	ITEM 10	ITEM 11	ITEM 12	ITEM 13	ITEM 14	ITEM 15	ITEM 16	ITEM 17	Notes	
			REMOVE AND RECONSTRUCT PCC SIDEWALK	EXCAVATE, GRADE, AND CONSTRUCT NEW PCC SIDEWALK	GRIND PCC SIDEWALK	REMOVE EXISTING IMPROVEMENTS AND CONSTRUCT PCC DRIVEWAY APPROACH	EXCAVATE, GRADE, AND CONSTRUCT AND CONSTRUCT RETAINING CURB OR SLOUGH WALL	ROOT SHAVE	REMOVE TREE	REMOVE AND RELOCATE FENCE	REMOVE AND RELOCATE EXISTING WATER METER	REMOVE AND RELOCATE EXISTING TRAFFIC SIGN OR MAIL BOX	REMOVE AND RECONSTRUCT PCC CURB	REMOVE AND RECONSTRUCT PCC CURB AND GUTTER	EXCAVATE, GRADE, AND CONSTRUCT PCC CURB AND GUTTER	REMOVE IMPROVEMENTS AND CONSTRUCT PCC CURB RAMP	INSTALL DETECTABLE WARNING DEVICE ON EXIST. CURB RAMP	REMOVE EXISTING IMPROVEMENTS AND CONSTRUCT PCC ALLEY APPROACH	REMOVE AND RECONSTRUCT PCC CROSS GUTTER						
	STREET	NEAREST ADDRESS	L (LF)	W (LF)	AREA (SF)	L (LF)	W (LF)	AREA (SF)	LF	SF	LF	EA	EA	LF	EA	EA	LF	LF	LF	EA	EA	EA	SF		
306	Karesh Ave	675			0																				
307	Karesh Ave	663			0																				
308	Karesh Ave	651			0																				
309	Karesh Ave	639			0																				
310	Karesh Ave	627			0																				
311	Karesh Ave	615	10	6	60																				
312	Karesh Ave	603			0				6											1					
313	Karesh Ave	790			0																				
314	Karesh Ave	778			0																				
315	Karesh Ave	756			0																				
316	Karesh Ave	734	35	6	210															1			1		
317	Karesh Ave	698	50	6	300							1								1			1		
318	Karesh Ave	686	35	6	210							1						5							6"CURB/18"GUTTER
319	Karesh Ave	674			0																				
320	Karesh Ave	662			0																				
321	Karesh Ave	650			0				12			1													
322	Karesh Ave	638			0				6																
323	Karesh Ave	626	25	6	150							1													CHECK ROW FOR ROOT SHAVE
324	Karesh Ave	614	25	6	150							1													CHECK ROW FOR ROOT SHAVE
325	Karesh Ave	602	95	6	570															1					
	Street Total				1860	0	0	0	42	0	0	8	0	0	0	0	0	5	0	6	0	3	0		

Abbey Ln: Karesh Ave to E Pasadena St

326	Karesh Ave	734			0																				
327	Abbey Ln	1355			0																				
328	Abbey Ln	1377			0																				
329	Abbey Ln	690			0																				
330	Abbey Ln	686			0																				
331	Abbey Ln	674			0																				
332	Abbey Ln	662			0																				
333	Abbey Ln	650			0																				
334	Abbey Ln	648			0																				
335	Abbey Ln	640			0																				
336	Abbey Ln	632			0																				
337	Abbey Ln	624			0																				
338	Abbey Ln	616			0																				
339	E Pasadena St	1362-1498			0																				
340	Karesh Ave	698			0																				
341	Abbey Ln	685	21	6	126																				
342	Abbey Ln	671	6	6	36																				
343	Abbey Ln	659			0																				
344	Abbey Ln	647			0																				
345	Abbey Ln	635	20	6	120																				
346	Abbey Ln	631			0																				
347	Abbey Ln	613			0																				
348	Abbey Ln	601	10	6	60																				
	Street Total				342	0	0	0	0	0	0	0	0	0	0	0	0	0	0	0	0	1	0		0

DISTRICT 4, GROUP 6

Sidewalk Program 14/15

	District 4 Group 6		ITEM 1			ITEM 2			ITEM 3	ITEM 4	ITEM 5	ITEM 6	ITEM 7	ITEM 8	ITEM 9	ITEM 10	ITEM 11	ITEM 12	ITEM 13	ITEM 14	ITEM 15	ITEM 16	ITEM 17	Notes
			REMOVE AND RECONSTRUCT PCC SIDEWALK	EXCAVATE, GRADE, AND CONSTRUCT NEW PCC SIDEWALK	GRIND PCC SIDEWALK	REMOVE EXISTING IMPROVEMENTS AND CONSTRUCT PCC DRIVEWAY APPROACH	EXCAVATE, GRADE, AND CONSTRUCT RETAINING CURB OR SLOUGH WALL	ROOT SHAVE	REMOVE TREE	REMOVE AND RELOCATE FENCE	REMOVE AND RELOCATE EXISTING WATER METER	REMOVE AND RELOCATE EXISTING TRAFFIC SIGN OR MAIL BOX	REMOVE AND RECONSTRUCT PCC CURB	REMOVE AND RECONSTRUCT PCC CURB AND GUTTER	EXCAVATE, GRADE, AND CONSTRUCT PCC CURB AND GUTTER	REMOVE IMPROVEMENTS AND CONSTRUCT PCC CURB RAMP	INSTALL DETECTABLE WARNING DEVICE ON EXIST. CURB RAMP	REMOVE EXISTING IMPROVEMENTS AND CONSTRUCT PCC ALLEY APPROACH	REMOVE AND RECONSTRUCT PCC CROSS GUTTER					
	STREET	NEAREST ADDRESS	L (LF)	W (LF)	AREA (SF)	L (LF)	W (LF)	AREA (SF)	LF	SF	LF	EA	EA	LF	EA	EA	LF	LF	LF	EA	EA	EA	SF	
St Paul St: E Kingsley Ave to E Holt Ave																								
349	St Paul St	779			0															1				
350	St Paul St	780			0															1				
351	St Paul St	749			0																			
352	St Paul St	735			0																			
353	St Paul St	721			0																			
354	St Paul St	707			0																			
355	St Paul St	695			0																			
356	St Paul St	683			0																			
357	St Paul St	669			0																			
358	St Paul St	657			0																			
359	St Paul St	645			0																			
360	St Paul St	633			0																			
361	St Paul St	619			0																			
362	St Paul St	607			0																			
363	St Paul St	585			0																			
364	St Paul St	573			0																			
365	St Paul St	561			0																			
366	E Holt Ave	1489			0																			
367	E Holt Ave	1485			0																1			
368	St Paul St	780			0																			
369	St Paul St	764			0																			
370	St Paul St	750			0																			
371	St Paul St	734	5	5	25					70														
372	St Paul St	720			0																			
373	St Paul St	706			0					70														
374	St Paul St	694			0																			
375	St Paul St	682			0																			
376	St Paul St	668			0																			
377	St Paul St	656			0																			
378	St Paul St	644			0																			
379	St Paul St	632			0																			
380	St Paul St	620			0																			
381	St Paul St	608			0																			
382	St Paul St	585			0					70														
383	St Paul St	572			0																			
384	St Paul St	561			0					70														
385	St Paul St	530			0																			4-3'X3' EMPTY TREE PLANTERS
386	St Paul St	522			0																			
387	E Holt Ave	1501			0																1			
	Street Total				25	0	0	0	0	280	0	0	0	0	0	0	0	0	0	2	2	0	0	
Indian Hill Blvd: E Kingsley Ave to E Holt Ave																								
388	Indian Hill Blvd/Keystone				0																2			

DISTRICT 4, GROUP 6

Sidewalk Program 14/15

	District 4 Group 6		ITEM 1			ITEM 2			ITEM 3	ITEM 4	ITEM 5	ITEM 6	ITEM 7	ITEM 8	ITEM 9	ITEM 10	ITEM 11	ITEM 12	ITEM 13	ITEM 14	ITEM 15	ITEM 16	ITEM 17	Notes
			REMOVE AND RECONSTRUCT PCC SIDEWALK			EXCAVATE, GRADE, AND CONSTRUCT NEW PCC SIDEWALK			GRIND PCC SIDEWALK	REMOVE EXISTING IMPROVEMENTS AND CONSTRUCT PCC DRIVEWAY APPROACH	EXCAVATE, GRADE, AND CONSTRUCT RETAINING CURB OR SLOUGH WALL	ROOT SHAVE	REMOVE TREE	REMOVE AND RELOCATE FENCE	REMOVE AND RELOCATE EXISTING WATER METER	REMOVE AND RELOCATE EXISTING TRAFFIC SIGN OR MAIL BOX	REMOVE AND RECONSTRUCT PCC CURB	REMOVE AND RECONSTRUCT PCC CURB AND GUTTER	EXCAVATE, GRADE, AND CONSTRUCT PCC CURB AND GUTTER	REMOVE IMPROVEMENTS AND CONSTRUCT PCC CURB RAMP	INSTALL DETECTABLE WARNING DEVICE ON EXIST. CURB RAMP	REMOVE EXISTING IMPROVEMENTS AND CONSTRUCT PCC ALLEY APPROACH	REMOVE AND RECONSTRUCT PCC CROSS GUTTER	
	STREET	NEAREST ADDRESS	L (LF)	W (LF)	AREA (SF)	L (LF)	W (LF)	AREA (SF)	LF	SF	LF	EA	EA	LF	EA	EA	LF	LF	LF	EA	EA	EA	SF	
389	Indian Hill Blvd	777			0																			
390	Indian Hill Blvd	773	15	15	225							1											1	
391	Indian Hill Blvd	701-725			0																			
392	Indian Hill Blvd	751			0																			
393	Indian Hill Blvd	669			0																			
394	Indian Hill Blvd	671			0																			
395	Indian Hill Blvd	641			0																			
396	Indian Hill Blvd	631	24	12	288				10															
397	Indian Hill Blvd	539-631			0																			
398	Indian Hill Blvd	501-537			0																			
399	Indian Hill Blvd	750			0																			
400	Indian Hill Blvd	731	70	15	1050				10			3												
401	Indian Hill Blvd	708			0																		1	
402	Indian Hill Blvd	687	15	15	225																			
403	Indian Hill Blvd	660			0																			
404	Indian Hill Blvd	616			0																			
405	Indian Hill Blvd	606			0																			
406	Indian Hill Blvd	600			0																			
407	Indian Hill Blvd	590			0																			
408	Indian Hill Blvd	550	15	5	75							1												
409	E Holt Ave	1605																						
410	Indian Hill/Kingsley				0															3	1			
	Street Total				1863	0	0	0	20	0	0	5	0	0	0	0	0	0	0	3	3	2	0	
Indian Hill Blvd: E Holt Ave to End																								
411	E Holt Ave	1534-1598	20	5	100				5	450														
412	E Holt Ave/Indian																				4			
413	E Holt Ave	1600			0																			
414	E Holt Ave	1600-1658			0																			
	Street Total				100	0	0	0	5	450	0	0	0	0	0	0	0	0	0	0	4	0	0	
	Indian Hill Blvd. Total				1963	0	0	0	25	450	0	5	0	0	0	0	0	0	0	3	7	2	0	
Keystone Ave: Indian Hill Blvd to S Mills Ave																								
415	Indian Hill Blvd	708																						
416	Keystone Ave	1632																						
417	Keystone Ave	1645																			1	1		
418	S Mills Ave	10355																						
419	Indian Hill Blvd	690																						
420	Keystone Ave	1680																			1			5-3'x3' Empty Tree Planters
421	S Mills Ave	685																						
422	S Mills Ave/Kingsley																			1	1			
	Street Total				0	0	0	0	0	0	0	0	0	0	0	0	0	0	0	1	3	1	0	
S Mills Ave: E Kingsley Ave to E Holt Ave																								
423	S Mills Ave																							9-3'x3' Empty Tree Planters

DISTRICT 4, GROUP 6

Sidewalk Program 14/15

	District 4 Group 6		ITEM 1			ITEM 2			ITEM 3	ITEM 4	ITEM 5	ITEM 6	ITEM 7	ITEM 8	ITEM 9	ITEM 10	ITEM 11	ITEM 12	ITEM 13	ITEM 14	ITEM 15	ITEM 16	ITEM 17	Notes
			REMOVE AND RECONSTRUCT PCC SIDEWALK	EXCAVATE, GRADE, AND CONSTRUCT NEW PCC SIDEWALK	GRIND PCC SIDEWALK	REMOVE EXISTING IMPROVEMENTS AND CONSTRUCT PCC DRIVEWAY APPROACH	EXCAVATE, GRADE, AND CONSTRUCT RETAINING CURB OR SLOUGH WALL	ROOT SHAVE	REMOVE TREE	REMOVE AND RELOCATE FENCE	REMOVE AND RELOCATE EXISTING WATER METER	REMOVE AND RELOCATE EXISTING TRAFFIC SIGN OR MAIL BOX	REMOVE AND RECONSTRUCT PCC CURB	REMOVE AND RECONSTRUCT PCC CURB AND GUTTER	EXCAVATE, GRADE, AND CONSTRUCT PCC CURB AND GUTTER	REMOVE IMPROVEMENTS AND CONSTRUCT PCC CURB RAMP	INSTALL DETECTABLE WARNING DEVICE ON EXIST. CURB RAMP	REMOVE EXISTING IMPROVEMENTS AND CONSTRUCT PCC ALLEY APPROACH	REMOVE AND RECONSTRUCT PCC CROSS GUTTER					
	STREET	NEAREST ADDRESS	L (LF)	W (LF)	AREA (SF)	L (LF)	W (LF)	AREA (SF)	LF	SF	LF	EA	EA	LF	EA	EA	LF	LF	LF	EA	EA	EA	SF	
424	S Mills Ave	10355																						
425	S Mills Ave	685																						
426	S Mills Ave	631-681																						
427	S Mills Ave	629																						
428	E Holt Ave	1681																						
	Street Total				0	0	0	0	0	0	0	0	0	0	0	0	0	0	0	0	0	0	0	
S Mills Ave: E Holt Ave to End																								
429	E Holt Ave	1600																						
430	S Mills Ave	10500-10698																						
	Street Total				0	0	0	0	0	0	0	0	0	0	0	0	0	0	0	0	0	0	0	
	S Mills Ave. Total				0	0	0	0	0	0	0	0	0	0	0	0	0	0	0	0	0	0	0	
Hershey St: E Holt Ave to Price St																								
431	E Holt Ave	1151																						
432	E Holt Ave	1186																						
433	E Holt Ave	1190																						
434	E Holt Ave	1180																						
435	Hershey St	336																						
436	Hershey St	215-301																						
437	Hershey St	205																						
438	E Holt Ave	1199																						
439	Hershey St	302-498																						
440	Hershey St	222							5															
441	Price St	481																						
	Street Total				0	0	0	0	5	0	0	0	0	0	0	0	0	0	0	0	0	0	0	
Price St: Clark Ave to End																								
442	Clark Ave	200			0																			
443	Price St	1111			0																			FILL IN 6" DIA HOLE
444	Price St	1130	15	5	75																			ADJUST WM TO GRADE
445	Hershey St	205			0																			
446	Price St	481			0																			
447	Price St	1201-1255			0																			
448	N East End Ave	215			0																			
449	Price St	1100			0																			
450	Price St	1120-1130			0																			
451	Price St	1140			0																			FILL 6" DIA HOLE
452	Price St	1170			0																			
453	Price St	1200	5	5	25																			
454	Price St	1202			0																			
455	Price St	1206			0																			
456	Price St	1224			0																			
457	Price St	1256			0																			
458	Price St	1280			0																			

DISTRICT 4, GROUP 6

Sidewalk Program 14/15

	District 4 Group 6		ITEM 1			ITEM 2			ITEM 3	ITEM 4	ITEM 5	ITEM 6	ITEM 7	ITEM 8	ITEM 9	ITEM 10	ITEM 11	ITEM 12	ITEM 13	ITEM 14	ITEM 15	ITEM 16	ITEM 17	Notes
			REMOVE AND RECONSTRUCT PCC SIDEWALK	EXCAVATE, GRADE, AND CONSTRUCT NEW PCC SIDEWALK	GRIND PCC SIDEWALK	REMOVE EXISTING IMPROVEMENTS AND CONSTRUCT PCC DRIVEWAY APPROACH	EXCAVATE, GRADE, AND CONSTRUCT AND CONSTRUCT RETAINING CURB OR SLOUGH WALL	ROOT SHAVE	REMOVE TREE	REMOVE AND RELOCATE FENCE	REMOVE AND RELOCATE EXISTING WATER METER	REMOVE AND RELOCATE EXISTING TRAFFIC SIGN OR MAIL BOX	REMOVE AND RECONSTRUCT PCC CURB	REMOVE AND RECONSTRUCT PCC CURB AND GUTTER	EXCAVATE, GRADE, AND CONSTRUCT PCC CURB AND GUTTER	REMOVE IMPROVEMENTS AND CONSTRUCT PCC CURB RAMP	INSTALL DETECTABLE WARNING DEVICE ON EXIST. CURB RAMP	REMOVE EXISTING IMPROVEMENTS AND CONSTRUCT PCC ALLEY APPROACH	REMOVE AND RECONSTRUCT PCC CROSS GUTTER					
	STREET	NEAREST ADDRESS	L (LF)	W (LF)	AREA (SF)	L (LF)	W (LF)	AREA (SF)	LF	SF	LF	EA	EA	LF	EA	EA	LF	LF	LF	EA	EA	EA	SF	
459	Price St	1290			0																			
460	N East End Ave	159			0																			
	Street Total				100	0	0	0	0	0	0	0	0	0	0	0	0	0	0	0	0	0	0	

DISTRICT 4, GROUP 7
Sidewalk Program 14/15

District 4	Group 7	ITEM 1			ITEM 2			ITEM 3	ITEM 4	ITEM 5	ITEM 6	ITEM 7	ITEM 8	ITEM 9	ITEM 10	ITEM 11	ITEM 12	ITEM 13	ITEM 14	ITEM 15	ITEM 16	ITEM 17	Notes
		REMOVE AND RECONSTRUCT PCC SIDEWALK	EXCAVATE, GRADE, AND CONSTRUCT NEW PCC SIDEWALK	GRIND PCC SIDEWALK	REMOVE EXISTING IMPROVEMENTS AND CONSTRUCT PCC DRIVEWAY APPROACH	EXCAVATE, GRADE, AND CONSTRUCT RETAINING CURB OR SLOUGH WALL	ROOT SHAVE	REMOVE TREE	REMOVE AND RELOCATE FENCE	REMOVE AND RELOCATE EXISTING WATER METER	REMOVE AND RELOCATE EXISTING TRAFFIC SIGN OR MAIL BOX	REMOVE AND RECONSTRUCT PCC CURB	REMOVE AND RECONSTRUCT PCC CURB AND GUTTER	EXCAVATE, GRADE, AND CONSTRUCT PCC CURB AND GUTTER	REMOVE IMPROVEMENTS AND CONSTRUCT PCC CURB RAMP	INSTALL DETECTABLE WARNING DEVICE ON EXIST. CURB RAMP	REMOVE EXISTING IMPROVEMENTS AND CONSTRUCT PCC ALLEY APPROACH	REMOVE AND RECONSTRUCT PCC CROSS GUTTER					
STREET	NEAREST ADDRESS	L (LF)	W (LF)	AREA (SF)	L (LF)	W (LF)	AREA (SF)	LF	SF	LF	EA	EA	LF	EA	EA	LF	LF	LF	EA	EA	EA	SF	
UNIT PRICE				\$ 7.00			\$ 7.00	\$ 5.00	\$ 12.00	\$ 30.00	\$ 100.00	\$ 800.00	\$ 35.00	\$ 500.00	\$ 200.00	\$ 35.00	\$ 50.00	\$ 80.00	\$ 2,800.00	\$ 500.00	\$ 4,000.00	\$ 12.00	
QUANTITIES				8196			2670	75	60	0	32	20	5	4	7	0	696.5	0	17	0	4	0	
UNIT COST				\$ 57,372.00			\$ 18,690.00	\$ 375.00	\$ 720.00	\$ -	\$ 3,200.00	\$ 16,000.00	\$ 175.00	\$ 2,000.00	\$ 1,400.00	\$ -	\$ 34,825.00	\$ -	\$ 47,600.00	\$ -	\$ 16,000.00	\$ -	
TOTAL COST	\$ 198,357.00																						

Teryyview Ave: Mountain Ave to End

Mountain Terryview																			2				NW & SW corner
Terry View Ave	1187	4	5	20																			
Terry View Ave	897	45	5	225													30						6" curb & 18" gutter
Terry View Ave	San Simeon St																		2				
Terry View Ave	1151	7	6	42																			1 water box adjustment/replace
Terry View Ave	1139	45	6	270							1												
Terry View Ave	Miramar St																		2				
Terry View Ave	Marigold St																		2				
Marigold St	2098	75	6	450							1												
Terry View Ave	1039	12	6	72																			
Terry View Ave	1027	40	6	240							1												
Terry View Ave	1028								60														
Terry View Ave	Pennywood Pl																						
Pennywood Pl	2070	70	6	420							1												
Terry View Ave	1015	20	6	120							1												
Terry View Ave	971	12	6	72							1												
Terry View Ave	972	25	6	150							1												
Terry View Ave	Palmgrove Ave																						
Terry View Ave	900	5	6	30																			
Terry View Ave	Wildrose Ave																						
Terry View Ave	939	45	5	225							1												
Street Total				2336	0	0	0	0	60	0	8	0	0	0	0	0	52	0	14	0	0	0	

Briarwood Ln: San Antonio Ave to Singingwood Ave

Briarwood Ln	Southside				445	6	2670					11		4	5							2	3 irrigation box adjust, 1 meter box replacement
Singingwood Ave	1987																12.5						Remove ivy & cut back wood fence by 15 ft
San Antonio Ave	1988																					1	31.5x13.5
Briarwood Ave	Northside	30	6	180													40						
Street Total				180			2670	0	0	0	0	11	0	4	5	0	52.5	0	0	0	0	3	

Russel Place: Claremont Pl to Marigold St

Russel Pl	850	20	5	100							1												
Russel Pl	858							15															3 locations, 4 lf each
Russel Pl	Singingwood Ave																		1				NW corner
Russel Pl	866							5				1											
Russel Pl	898	20	5	100													15						
Russel Pl	904	30	5	150													30						
Russel Pl	924							5									15						
Russel Pl	932							5															
Russel Pl	948	7.5	5	37.5																			
Russel Pl	956	20	5	100																			
Russel Pl	964							10				1											5 lf s/w grind at 2 locations
Leslie Ct	1890	25	6	150															2				1 each side of crosswalk
Russel Pl	Marigold St	45	6	270													25						
Russel Pl	Allison Leroy School	85	5	425								1											

DISTRICT 4, GROUP 7
Sidewalk Program 14/15

District 4	Group 7	ITEM 1			ITEM 2			ITEM 3	ITEM 4	ITEM 5	ITEM 6	ITEM 7	ITEM 8	ITEM 9	ITEM 10	ITEM 11	ITEM 12	ITEM 13	ITEM 14	ITEM 15	ITEM 16	ITEM 17	Notes
		REMOVE AND RECONSTRUCT PCC SIDEWALK	EXCAVATE, GRADE, AND CONSTRUCT NEW PCC SIDEWALK	GRIND PCC SIDEWALK	REMOVE EXISTING IMPROVEMENTS AND CONSTRUCT PCC DRIVEWAY APPROACH	EXCAVATE, GRADE, AND CONSTRUCT RETAINING CURB OR SLOUGH WALL	ROOT SHAVE	REMOVE TREE	REMOVE AND RELOCATE FENCE	REMOVE AND RELOCATE EXISTING WATER METER	REMOVE AND RELOCATE EXISTING TRAFFIC SIGN OR MAIL BOX	REMOVE AND RECONSTRUCT PCC CURB	REMOVE AND RECONSTRUCT PCC CURB AND GUTTER	EXCAVATE, GRADE, AND CONSTRUCT PCC CURB AND GUTTER	REMOVE IMPROVEMENTS AND CONSTRUCT PCC CURB RAMP	INSTALL DETECTABLE WARNING DEVICE ON EXIST. CURB RAMP	REMOVE EXISTING IMPROVEMENTS AND CONSTRUCT PCC ALLEY APPROACH	REMOVE AND RECONSTRUCT PCC CROSS GUTTER					
STREET	NEAREST ADDRESS	L (LF)	W (LF)	AREA (SF)	L (LF)	W (LF)	AREA (SF)	LF	SF	LF	EA	EA	LF	EA	EA	LF	LF	LF	EA	EA	EA	SF	
Russel Pl	965	5	5	25				10									30					2 each, 5 lf s/w grind	
Russel Pl	957	15	5	75							1												
Palmgrove Ave	1837	35	5	175							2												
Wild Rose Ave	1834	25	5	125							1						20						
Singingwood Ave	1836							20									25					4 each 5 lf s/w grind	
Singingwood Ave	1839	15	5	75													30						
Claremont Pl	1838	5	10	50																			
Street Total				1857.5				70			6	3					220		3				

James Place: San Antonio Ave to Leslie Ct

James Pl	806							5														s/w grind @ramp
James Pl	812	25	5	125							1						25					8' CF 12" GUTTER
James Pl	820	35	5	175							1											
James Pl	828	10	5	50								1										
James Pl	852	35	5	175								1										
James Pl	860	35	5	175							1						32					8' CF 12" GUTTER
James Pl	868	15	5	75																		
James Pl	876	15	5	75																		
San Antonio Ave	1776	25	5	125							1						15					8' CF 12" GUTTER
James Pl	892	35	5	175							1											
James Pl	898																15					6' CF 12" GUTTER
James Pl	906							5														
James Pl	918	30	5	150								1										
James Pl	926	5	5	25							1											
James Pl	934	15	5	75							1											
Palmgrove Ave	1752	40	5	200								1										
James Pl	962	25	5	125							2						35					6' CF 12" GUTTER
James Pl	981	20	6	120											1							Replace #4 water box
James Pl	965			0				10									20					5 LF TOTAL 2
James Pl	957	20	5	100							1											
James Pl	949	60	5	300								1					55					
James Pl	905	15	5	75																		
James Pl	897	42	5	210							1						55					
James Pl	891	20	5	100								1					10					
James Pl	886	5	6	30																		
James Pl	875	15	5	75																		
James Pl	867	10	5	50																		
James Pl	851	40	5	200							3						15					
James Pl	843	20	5	100							2											
Claremont Pl	1779	10	5	50											1		35				1	8'CF 12"GUTTER, alley 30x14, replace existing TS box
Street Total				3135							16	6			2		312				1	

Hermosa Ave: Mountain Ave to End

Hermosa Ave	Mountain Ave																		2				NW & SW
Hermosa Ave	1135	30	5	150													30					8' CF, 18" gutter	
Hermosa Ave	1129	10	5	50																			
San Simeon St	1762	10	5	50																			
Hermosa Ave	San Simeon St																		2				NW & NE Corner
Hermosa Ave	Miramar St																		2				NW & NE Corner
Hermosa Ave	1015	5	5	25																			
Hermosa Ave	1034	5	5	25																			
Hermosa Ave	1052																				1	26 X14 ALLEY APPROACH	
Hermosa Ave	1088	35	5	175							1												
Hermosa Ave	1104	25	5	125							1												

DISTRICT 4, GROUP 7
Sidewalk Program 14/15

District 4 Group 7		ITEM 1 REMOVE AND RECONSTRUCT PCC SIDEWALK			ITEM 2 EXCAVATE, GRADE, AND CONSTRUCT NEW PCC SIDEWALK			ITEM 3 GRIND PCC SIDEWALK	ITEM 4 REMOVE EXISTING IMPROVEMENTS AND CONSTRUCT PCC DRIVEWAY APPROACH	ITEM 5 EXCAVATE, GRADE, AND CONSTRUCT RETAINING CURB OR SLOUGH WALL	ITEM 6 ROOT SHAVE	ITEM 7 REMOVE TREE	ITEM 8 REMOVE AND RELOCATE FENCE	ITEM 9 REMOVE AND RELOCATE EXISTING WATER METER	ITEM 10 REMOVE AND RELOCATE EXISTING TRAFFIC SIGN OR MAIL BOX	ITEM 11 REMOVE AND RECONSTRUCT PCC CURB	ITEM 12 REMOVE AND RECONSTRUCT PCC CURB AND GUTTER	ITEM 13 EXCAVATE, GRADE, AND CONSTRUCT PCC CURB AND GUTTER	ITEM 14 REMOVE IMPROVEMENTS AND CONSTRUCT PCC CURB RAMP	ITEM 15 INSTALL DETECTABLE WARNING DEVICE ON EXIST. CURB RAMP	ITEM 16 REMOVE EXISTING IMPROVEMENTS AND CONSTRUCT PCC ALLEY APPROACH	ITEM 17 REMOVE AND RECONSTRUCT PCC CROSS GUTTER	Notes
STREET	NEAREST ADDRESS	L (LF)	W (LF)	AREA (SF)	L (LF)	W (LF)	AREA (SF)	LF	SF	LF	EA	EA	LF	EA	EA	LF	LF	LF	EA	EA	EA	SF	
Hermosa Ave	1134	15	5	75							1												
Street Total				675							3					30			6			1	
Carmel Ct: San Simeon St to End																							
Carmel Ct	San Simeon St																		2				NE & SE Corners
Carmel Ct	1119	10	5	50																			
Street Total				50															2				
Cardiff Ct: San Simeon St to End																							
Cardiff Ct	San Simeon St																		2				NE & SE Corners
Cardiff Ct	1120	10	5	50																			
Cardiff Ct	1134	70	5	350							2												
Cardiff Ct	1117							5															
Street Total				400							2								2				
Selkirk Ave: Mountain Ave to Wayne St																							
Selkirk Ave	Mountain Ave																		2				SE & NE Corners
Selkirk Ave	1146	45	6								1												
Selkirk Ave	Marellen Wy																		2				NW & NE Corners
Selkirk Ave	1170	6	5																				
Selkirk Ave	1182	6	5																				
Selkirk Ave	1206	15	6								1												
Selkirk Ave	Martello St																		2				SE & SW Corners
Selkirk Ave	Wayne St																		2				NW & SW Corners
Wayne St	1805	40	6													20							6" CF- 18" Gutter
Selkirk Ave	1243	6	5																				
Selkirk Ave	1207	6	5																				
Marellen Wy	1906	6	10																				
Mountain Ave	1904							10															2 Ea 5 lf SW grind
Street Total																							
Scoville Ave: Marellen Way to Richard St																							
Street Total																							
Claremont Pl: James Pl to Briarwood Ln																							
James Pl	843	25	5	125								1					20						8" CF & 12" Gutter
Russell Pl	842	30	5	150								2					20						8" CF & 12" Gutter
Claremont Pl	1838	20	5	100								1					15						8" CF & 12" Gutter
Claremont Pl	1854	16	5	80													25						8" CF & 12" Gutter
Claremont Pl	1870	20	5	100																			
Claremont Pl	1886	30	5	150								1											
Claremont Pl	1894	30	5	150								1											3x5 street patch AC
Claremont Pl	1908	20	5	100								1					18						8" CF & 12" Gutter
Claremont Pl	1920	0	0	0													10						8" CF & 12" Gutter
Claremont Pl	1946	30	5	150								1					15						8" CF & 12" Gutter
Claremont Pl	1960	30	5	150					77			1					15						8" CF & 12" Gutter, 10x 10 Street patch AC
Claremont Pl	1974	40	5	200								1					50						8" CF & 12" Gutter, 10x 10 Street patch AC
Claremont Pl	1988	40	5	200					108								30						8" CF & 12" Gutter, Oak Tree, do not disturb roots
Claremont Pl	1989	5	5	25								2					20						8" CF & 12" Gutter
Claremont Pl	1975	40	5	200								1					35						8" CF & 12" Gutter
Claremont Pl	1961	15	5	75													10						8" CF & 12" Gutter
Claremont Pl	1947	30	5	150								1											
Claremont Pl	1917	35	5	175					100			1					20						8" CF & 12" Gutter
Claremont Pl	1905	25	5	125								1											
Claremont Pl	1893	30	5	150								1					20						8" CF & 12" Gutter, 10x10 Street patch AC

DISTRICT 4, GROUP 7
Sidewalk Program 14/15

STREET	NEAREST ADDRESS	ITEM 1			ITEM 2			ITEM 3	ITEM 4	ITEM 5	ITEM 6	ITEM 7	ITEM 8	ITEM 9	ITEM 10	ITEM 11	ITEM 12	ITEM 13	ITEM 14	ITEM 15	ITEM 16	ITEM 17	Notes
		L (LF)	W (LF)	AREA (SF)	L (LF)	W (LF)	AREA (SF)	LF	SF	LF	EA	EA	LF	EA	EA	LF	LF	LF	EA	EA	EA	SF	
Claremont Pl	1885	40	5	200								1					45						6" CF & 12" Gutter
Claremont Pl	1869	10	5	50								1					10						6" CF & 12" Gutter
Claremont Pl	1853	10	5	50								1					20						6" CF & 12" Gutter
Claremont Pl	1837	40	5	200								1					10						6" CF & 12" Gutter, 10x10 Street patch AC
Claremont Pl	1823	20	5	100													20						6" CF & 12" Gutter
Claremont Pl	1809	20	5	100									1				20						6" CF & 12" Gutter
Claremont Pl	1779																20						8" CF & 12" Gutter
Street Total																							
Singingwood Ave: Russel Pl to Briarwood Ln																							
Singingwood Ave.	1836	30	5	150							1						40						6 Inch Curb; 12 Inch Gutter
Singingwood Ave.	1856	10	5	50													45						6 Inch Curb; 12 Inch Gutter
Singingwood Ave.	1872	15	5	75													32						6 Inch Curb; 12 Inch Gutter
Singingwood Ave.	1888		5	0													15						6 Inch Curb; 12 Inch Gutter
Singingwood Ave.	1896	10	5	50													15						6 Inch Curb; 12 Inch Gutter
Singingwood Ave.	1908	7	5	35																			
Singingwood Ave.	1939		5	0													15						6 Inch Curb; 12 Inch Gutter
Singingwood Ave.	1946	20	5	100							1						30						6 Inch Curb; 12 Inch Gutter
Singingwood Ave.	1960	20	5	100																			
Singingwood Ave.	1972	10	5	50																			
Singingwood Ave.	1986	15	5	75																			
Singingwood Ave.	1987		5	0				10									25						6 Inch Curb; 12 Inch Gutter
Singingwood Ave.	1973		5	0													25						6 Inch Curb; 12 Inch Gutter
Singingwood Ave.	1953	10	5	50																			
Singingwood Ave.	1945	10	5	50													25						6 Inch Curb; 12 Inch Gutter
Singingwood Ave.	1933	40	5	200							1						55						400 SF A.C. Repair in Street
Singingwood Ave.	1919	20	5	100							1						50						6 Inch Curb; 12 Inch Gutter
Singingwood Ave.	1907	20	5	100							1						35						6 Inch Curb; 12 Inch Gutter
Singingwood Ave.	1895	20	5	100							1												
Singingwood Ave.	1887		5	0													20						6 Inch Curb; 12 Inch Gutter
Singingwood Ave.	1871	55	5	275							1						46						400 SF A.C. Repair in Street
Singingwood Ave.	1855	25	5	125													25						200 SF A.C. Repair in Street
Singingwood Ave.	1839	55	5	275					220		1						55						
N/W Corner																					1		
Singingwood Ave.																							
Street Total																							
Wildrose Ave: Russell Pl to Terryview Ave																							
Wildrose Avenue	1834	15	5	75							1						25						6 Inch Curb; 12 Inch Gutter
Wildrose Avenue	1856	15	5	75							1						15						6 Inch Curb; 12 Inch Gutter
Wildrose Avenue	1920	15	5	75							1						15						6 Inch Curb; 12 Inch Gutter
Wildrose Avenue	1932	10	5	50																			
Wildrose Avenue	1944	10	5	50							1						10						6 Inch Curb; 12 Inch Gutter
Wildrose Avenue	1958		5	0													10						6 Inch Curb; 12 Inch Gutter
Wildrose Avenue	1972	10	5	50																			
Wildrose Avenue	2028	60	5	300							1						30						6 Inch Curb; 12 Inch Gutter
Wildrose Avenue	2034	35	5	175							1												
Wildrose Avenue	2027	40	5	200							1						50						6 Inch Curb; 12 Inch Gutter
Wildrose Avenue	1991	25	5	125													40						6 Inch Curb; 12 Inch Gutter
Wildrose Avenue	1971	20	5	100								1											
Wildrose Avenue	1943	10	5	50								1					30						6 Inch Curb; 12 Inch Gutter
Wildrose Avenue	1897	25	5	125								1					35						6 Inch Curb; 12 Inch Gutter
Wildrose Avenue	1889	40	5	200								1					20						6 Inch Curb; 12 Inch Gutter; 200 SF A.C. Repair
Wildrose Avenue	1873	25	5	125																			
Wildrose Avenue	1835	20	5	100								1					20						6 Inch Curb; 12 Inch Gutter
Wildrose Avenue																							

DISTRICT 4, GROUP 7
Sidewalk Program 14/15

District 4 Group 7		ITEM 1			ITEM 2			ITEM 3	ITEM 4	ITEM 5	ITEM 6	ITEM 7	ITEM 8	ITEM 9	ITEM 10	ITEM 11	ITEM 12	ITEM 13	ITEM 14	ITEM 15	ITEM 16	ITEM 17	Notes
		REMOVE AND RECONSTRUCT PCC SIDEWALK	EXCAVATE, GRADE, AND CONSTRUCT NEW PCC SIDEWALK		GRIND PCC SIDEWALK	REMOVE EXISTING IMPROVEMENTS AND CONSTRUCT PCC DRIVEWAY APPROACH	EXCAVATE, GRADE, AND CONSTRUCT RETAINING CURB OR SLOUGH WALL	ROOT SHAVE	REMOVE TREE	REMOVE AND RELOCATE FENCE	REMOVE AND RELOCATE EXISTING WATER METER	REMOVE AND RELOCATE EXISTING TRAFFIC SIGN OR MAIL BOX	REMOVE AND RECONSTRUCT PCC CURB	REMOVE AND RECONSTRUCT PCC CURB AND GUTTER	EXCAVATE, GRADE, AND CONSTRUCT PCC CURB AND GUTTER	REMOVE IMPROVEMENTS AND CONSTRUCT PCC CURB RAMP	INSTALL DETECTABLE WARNING DEVICE ON EXIST. CURB RAMP	REMOVE EXISTING IMPROVEMENTS AND CONSTRUCT PCC ALLEY APPROACH	REMOVE AND RECONSTRUCT PCC CROSS GUTTER				
STREET	NEAREST ADDRESS	L (LF)	W (LF)	AREA (SF)	L (LF)	W (LF)	AREA (SF)	LF	SF	LF	EA	EA	LF	EA	EA	LF	LF	LF	EA	EA	EA	SF	
Palm Grove Ave: San Bernardino Ave to Terryview Ave																							
Palm Grove Ave	Terry View																		2			S/W&S/E 2072&2065 PalmGrove	
San Bernardino	1933	40	5	200													40					6 Inch Curb 12 Inch Guter	
James Place	934	25	5	125																			
Russel Place	932	25	5	125													30					6 Inch Curb 12 Inch Guter	
Palm Grove Ave	1708	10	5	50													20					6 Inch Curb 12 Inch Guter	
Palm Grove Ave	1736	10	5	50																			
Russell	948	10	5	50																			
Palm Grove Ave	1870	10	5	50							1						15					6 Inch Curb 12 Inch Guter	
Palm Grove Ave	1894	10	5	50																			
Palm Grove Ave	1932	20	5	100													20					6 Inch Curb 12 Inch Guter	
Palm Grove Ave	1974										1						40					6 Inch Curb 12 Inch Guter	
Palm Grove Ave	2064	10	5	50							1												
Palm Grove Ave	2005							5															
Palm Grove Ave	1993	30	5	150																			
Palm Grove Ave	1975	25	5	125																			
Palm Grove Ave	1961	25	5	125							1						20					6 Inch Curb 12 Inch Guter	
Palm Grove Ave	1931	15	5	75							1						30					6 Inch Curb 12 Inch Guter	
Palm Grove Ave	1905																25					6 Inch Curb 12 Inch Guter	
Palm Grove Ave	1893																20					6 Inch Curb 12 Inch Guter	
Palm Grove Ave	1837	10	5	50							1						40					6 Inch Curb 12 Inch Guter	
Palm Grove Ave																							
Street Total																							
Leslie Ct: Russell Pl to End																							
Russel Pl.	984	35	6	210													20					6 Inch Curb 12 Inch Guter	
Leslie Ct.	1766	20	6	120													10					6 Inch Curb 12 Inch Guter	
Leslie Ct.	1810	10	6	60							1												
Leslie Ct.	1892	10	6	60																			
Leslie Ct.	1858	10	6	60																			
Street Total																							
Pennywood Pl: Terryview Ave to End																							
Pennywood Pl.	2067	55	6	330																		1- #4 Water Box Replacement	
Pennywood Pl.	2044	10	6	60																			
Pennywood Pl.	Terry View																		2			S/W & S/E	
Street Total																							
Marigold St: Terryview Ave to End																							
Marigold St.	1816	30	6	180														24				6 Inch Curb 12 Inch Guter	
Marigold St.	1902	20	6	120							1							20				6 Inch Curb 12 Inch Guter	
Marigold St.	1914	70	6	420														70				6 Inch Curb 12 Inch Guter	
Marigold St.	1926	30	6	180							1							20				6 Inch Curb 12 Inch Guter	
Marigold St.	1938	10	6	60							1							30				6 Inch Curb 12 Inch Guter	
Marigold St.	1962	10	6	60							1												
Marigold St.	1974	25	6	150							1							35				6 Inch Curb 12 Inch Guter	
Marigold St.	1986	30	6	180							1											6 Inch Curb 12 Inch Guter	
Marigold St.	2002	30	6	180							1							30					
Marigold St.	2014	10	6	60							1											6 Inch Curb 12 Inch Guter	
Marigold St.	2026	35	6	210																			
Marigold St.	2038										1							20					
Marigold St.	2050	10	6	60							1							20				6 Inch Curb 12 Inch Guter	
Marigold St.	2052	20	6	120														15				6 Inch Curb 12 Inch Guter	

DISTRICT 4, GROUP 7
Sidewalk Program 14/15

District 4	Group 7	ITEM 1			ITEM 2			ITEM 3	ITEM 4	ITEM 5	ITEM 6	ITEM 7	ITEM 8	ITEM 9	ITEM 10	ITEM 11	ITEM 12	ITEM 13	ITEM 14	ITEM 15	ITEM 16	ITEM 17	Notes
		REMOVE AND RECONSTRUCT PCC SIDEWALK	EXCAVATE, GRADE, AND CONSTRUCT NEW PCC SIDEWALK	GRIND PCC SIDEWALK	REMOVE EXISTING IMPROVEMENTS AND CONSTRUCT PCC DRIVEWAY APPROACH	EXCAVATE, GRADE, AND CONSTRUCT RETAINING CURB OR SLOUGH WALL	ROOT SHAVE	REMOVE TREE	REMOVE AND RELOCATE FENCE	REMOVE AND RELOCATE EXISTING WATER METER	REMOVE AND RELOCATE EXISTING TRAFFIC SIGN OR MAIL BOX	REMOVE AND RECONSTRUCT PCC CURB	REMOVE AND RECONSTRUCT PCC CURB AND GUTTER	EXCAVATE, GRADE, AND CONSTRUCT PCC CURB AND GUTTER	REMOVE IMPROVEMENTS AND CONSTRUCT PCC CURB RAMP	INSTALL DETECTABLE WARNING DEVICE ON EXIST. CURB RAMP	REMOVE EXISTING IMPROVEMENTS AND CONSTRUCT PCC ALLEY APPROACH	REMOVE AND RECONSTRUCT PCC CROSS GUTTER					
STREET	NEAREST ADDRESS	L (LF)	W (LF)	AREA (SF)	L (LF)	W (LF)	AREA (SF)	LF	SF	LF	EA	EA	LF	EA	EA	LF	LF	LF	EA	EA	EA	SF	
Terry View	1050	25	6	150							1												1-#4 Water Box Replacement
Marigold St.	Terry View																		2				S/W & S/E
Street Total																							

Mirimar St: Terryview Ave to Hermosa Ave

Mirimar St.	2020	25	5	125							1												
Mirimar St.	1990	10	6	60							1												
Mirimar St.	1978	10	6	60				5			1												
Mirimar St.	1944	15	5	75							1						20						6 Inch Curb 18 Inch Guter
Mirimar St.	1932	40	5	200													30						6 Inch Curb 18 Inch Guter
Mirimar St.	1920	10	5	50																			
Mirimar St.	2057	6	5	30							1												
Mirimar St.	2021							10															
Mirimar St.	2003	15	6	90							1												
Mirimar St.	1903	30	5	150							1												
Mirimar St.	1871	5	5	25							1												
Mirimar St.	1855	5	5	25																			
Mirimar St.	1823							5															
Mirimar St.	1807	15	5	75							1												
Hermosa Ave	1059	10	5	50							1												
Hermosa Ave	1081	20	5	100																			
Mirimar St.	1790							5															
Mirimar St.	1822	25	5	125							1												
Mirimar St.	1838	25	5	125							1												
Mirimar St.	1886																						
Mirimar St.	1902	10	5	50							1												
Mirimar St.	Hermosa Ave																		2				N/W & N/E
Mirimar St.	terry View																		2				S/E & S/W
Mirimar St.																							
Street Total																							

San Simeon St: Terryview Ave to Hermosa Ave

San Simeon St.	2040	15	6	90							1												
San Simeon St.	2012	30	6	180							1												
San Simeon St.	1992	25	6	150							1												
San Simeon St.	1954	25	6	150							1												
San Simeon St.	2075	5	6	30																			
San Simeon St.	2021	10	6	60							1												1 #4 Water Box replacement
San Simeon St.	2003	10	6	60																			
San Simeon St.	1991	10	6	60							1												
San Simeon St.	1969	15	5	75							1												
San Simeon St.	1945	15	5	75					200		1												
San Simeon St.	1873	10	5	50																			1 #4 Water Box replacement
San Simeon St.	1857	10	5	50							1												
San Simeon St.	1777	10	5	50							1												
San Simeon St.	1761							10															
San Simeon St.	1762							10															
San Simeon St.	1119							15															
San Simeon St.	1120	10	5	50							1												
San Simeon St.	1934	5	5	25																			
Terry View	1164	15	6	90							1												
San Simeon St.	Hermosa Ave																		2				S/W & N/E
San Simeon St.	Carmel Ct																		2				N/E & S/E
San Simeon St.	Cardit Ct																		2				N/E & S/E

DISTRICT 4, GROUP 7
Sidewalk Program 14/15

District 4 Group 7		ITEM 1			ITEM 2			ITEM 3	ITEM 4	ITEM 5	ITEM 6	ITEM 7	ITEM 8	ITEM 9	ITEM 10	ITEM 11	ITEM 12	ITEM 13	ITEM 14	ITEM 15	ITEM 16	ITEM 17	Notes
		REMOVE AND RECONSTRUCT PCC SIDEWALK	EXCAVATE, GRADE, AND CONSTRUCT NEW PCC SIDEWALK		GRIND PCC SIDEWALK	REMOVE EXISTING IMPROVEMENTS AND CONSTRUCT PCC DRIVEWAY APPROACH	EXCAVATE, GRADE, AND CONSTRUCT RETAINING CURB OR SLOUGH WALL	ROOT SHAVE	REMOVE TREE	REMOVE AND RELOCATE FENCE	REMOVE AND RELOCATE EXISTING WATER METER	REMOVE AND RELOCATE EXISTING TRAFFIC SIGN OR MAIL BOX	REMOVE AND RECONSTRUCT PCC CURB	REMOVE AND RECONSTRUCT PCC CURB AND GUTTER	EXCAVATE, GRADE, AND CONSTRUCT PCC CURB AND GUTTER	REMOVE IMPROVEMENTS AND CONSTRUCT PCC CURB RAMP	INSTALL DETECTABLE WARNING DEVICE ON EXIST. CURB RAMP	REMOVE EXISTING IMPROVEMENTS AND CONSTRUCT PCC ALLEY APPROACH	REMOVE AND RECONSTRUCT PCC CROSS GUTTER				
STREET	NEAREST ADDRESS	L (LF)	W (LF)	AREA (SF)	L (LF)	W (LF)	AREA (SF)	LF	SF	LF	EA	EA	LF	EA	EA	LF	LF	LF	EA	EA	EA	SF	
San Simeon St.	Terry View																		2				S/E & S/W
San Simeon St.																							
Street Total																							

Mountain Ave: San Bernardino Ave to City limits

San Bernardino	1116																				1		34x14
Terry View	1187	25	6	150																			
Terry View	1188	65	6	390																			
Mountain Ave,	2023	20	6	120																			
Mountain Ave,	2005	10	6	60																			
Mountain Ave,	1945	10	6	60							1												
Mountain Ave,	1935	5	6	30																			
Mountain Ave,		95	5	475							1						55						
Mountain Ave,	Opposite 1836	20	5	100							1												
Mountain Ave,	Opposite 1736																				1		35x14
Mountain Ave,	1952	10	6	60																			
Mountain Ave,	1976	35	6	210																			
Mountain Ave,	Hermosa Ave																		2				N/E & S/E
Mountain Ave,	Selkirk Ave																		2				N/E & S/E
Mountain Ave,																							
Street Total																							

Marellen St: Selkirk Ave to Scoville Ave- NONE

Street Total																							
---------------------	--	--	--	--	--	--	--	--	--	--	--	--	--	--	--	--	--	--	--	--	--	--	--

Martello St: San Bernardino Ave to Selkirk Ave

Martello Street	1797	15	6	90							1							15					
Martello Street	1785	10	6	60							1												
Martello Street	1773	25	6	150							1												
Martello Street	1761	10	6	60							1							20					
Martello Street	1749	6	5	30							1												
Martello Street	1737	15	6	90							1												
Martello Street	1725	15	6	90							1												
Martello Street	1713	10	6	60							1												
Martello Street	1748	15	6	90							1												
Martello Street	1760	10	6	60							1												
Martello Street	1784	30	6	180							1												
Martello Street	Selkirk	1266	10	60																			
Martello Street																							
Street Total																							

Wayne St: San Bernardino Ave to Scoville Ave

Lazville Intersection																			2				S/E and N/E Corners
Wyane Street	1744	10	6	60							1												
Wyane Street	1752	15	6	90							1												
Wyane Street	1768	10	6	60																			
Wyane Street	1806	20	6	120																			
Wyane Street	1830	30	6	180							1							15					
Scoville Ave Intersection			6	0															2				S/W and S/E Corners
Wyane Street	1881	3	6	18																			
Wyane Street	1805	5	6	30							1												
Wyane Street	1883	20	6	120							1												
Wyane Street	1751	25	6	150																			
Wyane Street	1743	10	6	60							1							10					

DISTRICT 4, GROUP 7
Sidewalk Program 14/15

District 4 Group 7		ITEM 1 REMOVE AND RECONSTRUCT PCC SIDEWALK			ITEM 2 EXCAVATE, GRADE, AND CONSTRUCT NEW PCC SIDEWALK			ITEM 3 GRIND PCC SIDEWALK	ITEM 4 REMOVE EXISTING IMPROVEMENTS AND CONSTRUCT PCC DRIVEWAY APPROACH	ITEM 5 EXCAVATE, GRADE, AND CONSTRUCT RETAINING CURB OR SLOUGH WALL	ITEM 6 ROOT SHAVE	ITEM 7 REMOVE TREE	ITEM 8 REMOVE AND RELOCATE FENCE	ITEM 9 REMOVE AND RELOCATE EXISTING WATER METER	ITEM 10 REMOVE AND RELOCATE EXISTING TRAFFIC SIGN OR MAIL BOX	ITEM 11 REMOVE AND RECONSTRUCT PCC CURB	ITEM 12 REMOVE AND RECONSTRUCT PCC CURB AND GUTTER	ITEM 13 EXCAVATE, GRADE, AND CONSTRUCT PCC CURB AND GUTTER	ITEM 14 REMOVE IMPROVEMENTS AND CONSTRUCT PCC CURB RAMP	ITEM 15 INSTALL DETECTABLE WARNING DEVICE ON EXIST. CURB RAMP	ITEM 16 REMOVE EXISTING IMPROVEMENTS AND CONSTRUCT PCC ALLEY APPROACH	ITEM 17 REMOVE AND RECONSTRUCT PCC CROSS GUTTER	Notes
STREET	NEAREST ADDRESS	L (LF)	W (LF)	AREA (SF)	L (LF)	W (LF)	AREA (SF)	LF	SF	LF	EA	EA	LF	EA	EA	LF	LF	LF	EA	EA	EA	SF	
Wyane Street	1735	10	6	60							1												
Wyane Street	1727	10	6	60																			
Wyane Street																							
Street Total																							

San Bernardino Ave: San Antonio Ave to Wayne St NONE

Street Total																							
--------------	--	--	--	--	--	--	--	--	--	--	--	--	--	--	--	--	--	--	--	--	--	--	--

Singingwood Ave: San Bernardino Ave to Garfield Ave

Singingwood Avenue	1695	15	5	75																			
Singingwood Avenue	1695-1696																			2			500 Sf Each
Singingwood Avenue	Somerset Avenue																	4					
Singingwood Avenue	1375	30	5	150																			
Singingwood Avenue	1341	20	5	100				50								10							50 SF Street Repair
Singingwood Avenue	1336	10	5	50						1													
Singingwood Avenue	1390								100														
Singingwood Avenue	1414	15	5	75					100		1												
Singingwood Avenue	1696	10	5	50																			
Singingwood Avenue																							
Street Total																							

Claremont Pl: Somerset Ave to Jefferson Ave

Claremont Pl	1585	10	5	50											25								
Claremont Pl	1573	30	5	150							1				30								
Claremont Pl	1529	45	5	225							1				20								
Claremont Pl	1485		5	0				5															
Claremont Pl	1447	15	5	75							1												
Claremont Pl	1319	25	5	125							1												
Claremont Pl	1303	20	5	100																			
Claremont Pl	1197	5	5	25																			
Claremont Pl	1169	30	5	150																			
Claremont Pl	1145	25	5	125												15							7 X 16 FEET OF SPANDREL
Claremont Pl	Jefferson	65	5	325							1							2					N/E & S/E Corners; 7 X 16 FEET OF SPANDREL
Claremont Pl	896 Jefferson		5	0																			
Claremont Pl	1156	35	5	175							1												
Claremont Pl	Across from 1229		5	0														2					N/e & S/E Corners
Claremont Pl	Garfield		5	0																			
Claremont Pl	1370	25	5	125																			
Claremont Pl	1408		5	0																			
Claremont Pl	1430	30	5	150							1												
Claremont Pl	1446	35	5	175							1												
Claremont Pl	1462	15	5	75					50														
Claremont Pl	1484	70	5	350							1												
Claremont Pl	1506	65	5	325							1												
Claremont Pl	1528	55	5	275							1												
Claremont Pl	1572	55	5	275							1												
Claremont Pl																							
Street Total																							

Scott Ave: Lincoln Ave to End

Scott Ave	Across frm 1239	45	5	225												25							
Scott Ave	1346		5	0																			
Scott Ave	1358	20	5	100							1												

DISTRICT 4, GROUP 7
Sidewalk Program 14/15

District 4	Group 7	ITEM 1			ITEM 2			ITEM 3	ITEM 4	ITEM 5	ITEM 6	ITEM 7	ITEM 8	ITEM 9	ITEM 10	ITEM 11	ITEM 12	ITEM 13	ITEM 14	ITEM 15	ITEM 16	ITEM 17	Notes
		REMOVE AND RECONSTRUCT PCC SIDEWALK	EXCAVATE, GRADE, AND CONSTRUCT NEW PCC SIDEWALK	GRIND PCC SIDEWALK	REMOVE EXISTING IMPROVEMENTS AND CONSTRUCT PCC DRIVEWAY APPROACH	EXCAVATE, GRADE, AND CONSTRUCT RETAINING CURB OR SLOUGH WALL	ROOT SHAVE	REMOVE TREE	REMOVE AND RELOCATE FENCE	REMOVE AND RELOCATE EXISTING WATER METER	REMOVE AND RELOCATE EXISTING TRAFFIC SIGN OR MAIL BOX	REMOVE AND RECONSTRUCT PCC CURB	REMOVE AND RECONSTRUCT PCC CURB AND GUTTER	EXCAVATE, GRADE, AND CONSTRUCT PCC CURB AND GUTTER	REMOVE IMPROVEMENTS AND CONSTRUCT PCC CURB RAMP	INSTALL DETECTABLE WARNING DEVICE ON EXIST. CURB RAMP	REMOVE EXISTING IMPROVEMENTS AND CONSTRUCT PCC ALLEY APPROACH	REMOVE AND RECONSTRUCT PCC CROSS GUTTER					
STREET	NEAREST ADDRESS	L (LF)	W (LF)	AREA (SF)	L (LF)	W (LF)	AREA (SF)	LF	SF	LF	EA	EA	LF	EA	EA	LF	LF	LF	EA	EA	EA	SF	
Scott Ave	1372	5	5	25																			7 X 16 FEET OF SPANDREL
Scott Ave	Barbra		5	0													6		2				N/E & S/E Ramps; 10x12 Spandrel; Both Sides
Scott Ave	1422	10	5	50							1												
Scott Ave	1508	15	5	75																			
Scott Ave	1475	10	5	50																			
Scott Ave	1415	20	6	120																			
Scott Ave	1403	20	6	120																			
Scott Ave	1387	6	5	30																			
Scott Ave	1369	20	5	100							1												
Scott Ave	1351	5	5	25																			
Scott Ave	1295	5	5	25																			
Scott Ave	1267	5	5	25							1												
Scott Ave	1211	18	5	90																			
Scott Ave																							
Street Total																							

Joan Ave: Baldwin Ave to Somerset Ave

Joan Ave	Balboa																		2				N/E & N/W Corners
Joan Ave	965 Balboa	15	6	90																			
Joan Ave	1568	20	6	120							1												
Joan Ave	977 Somerset	15	6	90																			
Joan Ave	977 Somerset	18	10	180																			
Joan Ave	1581	15	6	90																			Replace 1 #5 St. Lite Box
Joan Ave	1547	5	6	30							1												Replace 1 #4 Water Valve Box
Joan Ave	1525	20	6	120																			
Joan Ave	1461	5	6	30																			
Joan Ave	1437	10	6	60																			
Joan Ave																							
Street Total																							

Washington Ave: Lincoln Ave to San Bernardino Ave

Washington Ave	1267	6	5	30																			
Washington Ave	1295	15	6	90																			
Washington Ave	1304	5	5	25																			
Washington Ave	1307	10	6	60																			Replace 1 #4 Water Box
Washington Ave	1327	20	5	100																			Replace 1 #4 Water Box
Washington Ave	1336	10	5	50																			
Washington Ave	1368	10	5	50							1												
Washington Ave	1448	10	5	50							1												
Washington Ave	1482	20	5	100							1												
Rodman	1002	20	5	100																			
Washington Ave	Rodman			0																			
Rodman	1003	15	5	75							1												
Washington Ave	1548	10	5	50							1												
San Bernardino	1002	5	5	25																			
San Bernardino	S/W Corner		5	0																			
Washington Ave	1523	10	5	50																			
Washington Ave	1443	6	5	30																			
Washington Ave	1427	10	6	60							1												
Washington Ave	Barbara																		2				N/w & S/W Corners
Street Total																							

Somerset Ave: Claremont Pl to Joann Ave

Street Total																							
--------------	--	--	--	--	--	--	--	--	--	--	--	--	--	--	--	--	--	--	--	--	--	--	--

DISTRICT 4, GROUP 7
Sidewalk Program 14/15

District 4	Group 7	ITEM 1			ITEM 2			ITEM 3	ITEM 4	ITEM 5	ITEM 6	ITEM 7	ITEM 8	ITEM 9	ITEM 10	ITEM 11	ITEM 12	ITEM 13	ITEM 14	ITEM 15	ITEM 16	ITEM 17	Notes
		REMOVE AND RECONSTRUCT PCC SIDEWALK	EXCAVATE, GRADE, AND CONSTRUCT NEW PCC SIDEWALK	GRIND PCC SIDEWALK	REMOVE EXISTING IMPROVEMENTS AND CONSTRUCT PCC DRIVEWAY APPROACH	EXCAVATE, GRADE, AND CONSTRUCT RETAINING CURB OR SLOUGH WALL	ROOT SHAVE	REMOVE TREE	REMOVE AND RELOCATE FENCE	REMOVE AND RELOCATE EXISTING WATER METER	REMOVE AND RELOCATE EXISTING TRAFFIC SIGN OR MAIL BOX	REMOVE AND RECONSTRUCT PCC CURB	REMOVE AND RECONSTRUCT PCC CURB AND GUTTER	EXCAVATE, GRADE, AND CONSTRUCT PCC CURB AND GUTTER	REMOVE IMPROVEMENTS AND CONSTRUCT PCC CURB RAMP	INSTALL DETECTABLE WARNING DEVICE ON EXIST. CURB RAMP	REMOVE EXISTING IMPROVEMENTS AND CONSTRUCT PCC ALLEY APPROACH	REMOVE AND RECONSTRUCT PCC CROSS GUTTER					
STREET	NEAREST ADDRESS	L (LF)	W (LF)	AREA (SF)	L (LF)	W (LF)	AREA (SF)	LF	SF	LF	EA	EA	LF	EA	EA	LF	LF	LF	EA	EA	EA	SF	
Somerset Ave		865	15	5	75						1						20						
Somerset Ave		857	35	5	175						1						20						
Somerset Ave		849	25	5	125						1						25						
Somerset Ave		885	20	5	100																		
Somerset Ave		854	70	5	350				50		1	1					20					Continues onto Claremont Place	
Somerset Ave																							
Somerset Ave	Singingwood Ave																		2			S/E & N/E	
Somerset Ave		912	10	5	50						1												
Somerset Ave		953	15	5	75						1												
Somerset Ave		927	30	5	150						1												
Somerset Ave		903	35	5	175						1												
Somerset Ave		885	20	5	100						1						15					6 Inch Curb; 18 Inch Gutter	
Somerset Ave																							
Street Total																							
Garfield Ave: Claremont PI to Singingwood Ave																							
Garfield Avenue	Singingwood																20					6 Inch Curb; 18 Inch Gutter	
Garfield Avenue	Claremont																		2			S/E & N/E	
Garfield Avenue		858	5	5	25																		
Singingwood		1274	5	5	25																		
Garfield Avenue																							
Street Total																							
Barbara Ln: Scott Ave to Washington Ave																							
Joan		1413	30	6	180																		
Barbara Lane		965	10	6	60																		
Barbara Lane		954	6	6	36																		
Barbara Lane		966	10	6	60						1												
Barbara Lane		979	6	6	36																		
Barbara Lane		978	25	6	150						1												
Barbara Lane		990	25	6	150						1											1 33 St. Lite Box	
Barbara Lane		991	15	6	90						1												
Barbara Lane																							
Street Total																							
Joshua Ln: Lincoln Ave to End																							
Joshua Lane	Lincoln																		2			N/W & N/E	
Joshua Lane		1352	10	5	50																		
Joshua Lane		1380	5	5	25																		
Joshua Lane		1367	7	5	35																		
Joshua Lane																							
Street Total																							
Loranne Ave: Lincoln Ave to Belfort Ave																							
Loranne Ave	Blakley																		2			N/E & S/E: Spandrel S/E corner, 7x25	
Blakely		1038	5	5	25											10						6 Inch Curb Face; 18 Inch Gutter	
Loranne Ave	Balwin			5	0														2			N/E & S/E	
Loranne Ave		1444	10	5	50																		
Loranne Ave		1460	10	5	50						1												
Loranne Ave		1472	10	5	50						1												
Loranne Ave		1482	5	5	25						1												

DISTRICT 4, GROUP 7
Sidewalk Program 14/15

District 4	Group 7	ITEM 1			ITEM 2			ITEM 3	ITEM 4	ITEM 5	ITEM 6	ITEM 7	ITEM 8	ITEM 9	ITEM 10	ITEM 11	ITEM 12	ITEM 13	ITEM 14	ITEM 15	ITEM 16	ITEM 17	Notes
		REMOVE AND RECONSTRUCT PCC SIDEWALK	EXCAVATE, GRADE, AND CONSTRUCT NEW PCC SIDEWALK	GRIND PCC SIDEWALK	REMOVE EXISTING IMPROVEMENTS AND CONSTRUCT PCC DRIVEWAY APPROACH	EXCAVATE, GRADE, AND CONSTRUCT RETAINING CURB OR SLOUGH WALL	ROOT SHAVE	REMOVE TREE	REMOVE AND RELOCATE FENCE	REMOVE AND RELOCATE EXISTING WATER METER	REMOVE AND RELOCATE EXISTING TRAFFIC SIGN OR MAIL BOX	REMOVE AND RECONSTRUCT PCC CURB	REMOVE AND RECONSTRUCT PCC CURB AND GUTTER	EXCAVATE, GRADE, AND CONSTRUCT PCC CURB AND GUTTER	REMOVE IMPROVEMENTS AND CONSTRUCT PCC CURB RAMP	INSTALL DETECTABLE WARNING DEVICE ON EXIST. CURB RAMP	REMOVE EXISTING IMPROVEMENTS AND CONSTRUCT PCC ALLEY APPROACH	REMOVE AND RECONSTRUCT PCC CROSS GUTTER					
STREET	NEAREST ADDRESS	L (LF)	W (LF)	AREA (SF)	L (LF)	W (LF)	AREA (SF)	LF	SF	LF	EA	EA	LF	EA	EA	LF	LF	LF	EA	EA	EA	SF	
Loranne Ave	1526	5	6	30																			
Loranne Ave	1584	5	5	25							1												
Loranne Ave	1586	10	5	50							1												
Loranne Ave	Belfort																						S/E
Loranne Ave	1585	10	5	50							1												6 Inch Curb Face; 18 Inch Gutter
Loranne Ave	1527	10	5	50							1												N/E & S/E
Loranne Ave	Rodman																						N/W & S/W
Rodman	1000	10	5	50							1								2				
Loranne Ave	1479	5	5	25							1												
Loranne Ave	1563	20	5	100							1												
Loranne Ave	1433								100														
Loranne Ave	1337	10	5	50							1												
Loranne Ave	1281	20	5	100							1												
Loranne Ave	1237	10	5	50							1									1			S/E
Loranne Ave	1211	15	5	75							1												
Loranne Ave																							
Street Total																							

Sebring St: Baldwin Ave to Belfort Ave

Sebring St	Baldwin Ave																		2				N/E & N/W
Sebring St	1437	10	5	50							1												
Sebring St	1444	15	5	75							1												
Sebring St	1457	10	5	50																			
Baldwin	1063	20	5	100																			
Sebring St	1465	10	5	50																			
Sebring St	1474			0													15						6 Inch Curb Face; 18 Inch Gutter
Sebring St	1479	10	5	50																			
Sebring St	1480	10	5	50																			
Sebring St	1491	15	5	75							1												
Sebring St	1492	15	5	75													15						6 Inch Curb Face; 18 Inch Gutter
Sebring St	1548	20	5	100							1												
Sebring St	1566	25	5	125							1												
Sebring St	1584	25	5	125							1												
Sebring St	1596	20	5	100																			
Sebring St	Belfort Ave																			2			S/W & S/E
Sebring St	1597	40	5	200							1												
Sebring St	1585	20	5	100							1												
Sebring St	1567	20	5	100							1												
Sebring St	1549																						
Sebring St																							
Street Total																							

Balboa St: Baldwin Ave to San Bernardino Ave

Balboa St	Baldwin																		2				N/W & N/E
Balboa St	1456	15	5	75							1							25					
Balboa St	1458	10	5	50							1												
Balboa St	1466	20	5	100							1												
Balboa St	1480	25	5	125							1												
Balboa St	1492	35	5	175														15					
Balboa St	1520	25	5	125							1												
Balboa St	1542	10	5	50							1							25					

DISTRICT 4, GROUP 7
Sidewalk Program 14/15

STREET	NEAREST ADDRESS	ITEM 1			ITEM 2			ITEM 3	ITEM 4	ITEM 5	ITEM 6	ITEM 7	ITEM 8	ITEM 9	ITEM 10	ITEM 11	ITEM 12	ITEM 13	ITEM 14	ITEM 15	ITEM 16	ITEM 17	Notes
		L (LF)	W (LF)	AREA (SF)	L (LF)	W (LF)	AREA (SF)	LF	SF	LF	EA	EA	LF	EA	EA	LF	LF	LF	EA	EA	EA	SF	
Balboa St	1564	5	5	25														50					
Balboa St	1578	5	5	25																			
Balboa St	1586																	25					
Balboa St	Belfort Ave																		4				All Corners
Balboa St	1103																				2		16x32; 15x31
Balboa St	1102	10	5								1												
Balboa St	1597	10	5								1												
Balboa St	1567	15	5	75							1												
Balboa St	1527	10	5	50							1												
Balboa St	1507	25	5	125							1							25					8 Inch Curb, 18 Inch Gutter
Balboa St	1479	5	5	25							1												
Balboa St	1465	7.5	5	37.5							1												
Balboa St	1457		5	0							1							50					8 Inch Curb, 18 Inch Gutter
Balboa St	1451	35	5	175							1							50					8 Inch Curb, 18 Inch Gutter
Balboa St	1423	35	5	175							1												
Street Total																							

Ross St: Lincoln Ave to Belfort Ave

Lincoln	1103	35	5	175							1						50						
Dalton	1104	10	5	50																			
Ross St	Dalton																		2				S/E & N/E; 100 SF Spandrel
Dalton	1105	40	5	200							1												
Baldwin	1108	30	5	150							1												
Ross St	Baldwin																		4				All Corners
Ross St	1221	15	5	75					150														
Ross St	1245	30	5	150					150		1							20					8 Inch Curb, 18 Inch Gutter
Ross St	1267	30	5	150							1							35					8 Inch Curb, 18 Inch Gutter
Ross St	1289	10	5	50							1							15					8 Inch Curb, 18 Inch Gutter
Ross St	1325	10	5	50							1												
Ross St	1347	15	5	75							1							25					8 Inch Curb, 18 Inch Gutter
Bowman	1090	20	5	100				20										55					8 Inch Curb, 18 Inch Gutter
Ross St	1406	5	5	25							1												
Ross St	1421	45	5	225							1												
Ross St	1435	30	5	150							1												
Ross St	1436	10	5	50																			
Ross St	1448	20	5	100							1												
Ross St	1449	15	5	75							1												
Ross St	1454	10	5	50																			
Ross St	1462	20	5	100							1							20					8 Inch Curb, 18 Inch Gutter
Ross St	1476	20	5	100							1							20					8 Inch Curb, 18 Inch Gutter
Ross St	1477	15	5	75							1							15					8 Inch Curb, 18 Inch Gutter
Ross St	1488	5	5	25																			
Ross St	1519	15	5	75							1							35					8 Inch Curb, 18 Inch Gutter
Ross St	1537	15	5	75							1							15					8 Inch Curb, 18 Inch Gutter
Ross St	1542	20	5	100							1							15					8 Inch Curb, 18 Inch Gutter
Ross St	1569	10	5	50							1							20					8 Inch Curb, 18 Inch Gutter
Ross St	1578	10	5	50							1							15					8 Inch Curb, 18 Inch Gutter
Ross St	1583	15	5	75							1												
Ross St	Belfort																		2				S/E & S/W
Ross St	1586	5	5	25							1							20					8 Inch Curb, 18 Inch Gutter

DISTRICT 4, GROUP 7
Sidewalk Program 14/15

District 4 Group 7		ITEM 1			ITEM 2			ITEM 3	ITEM 4	ITEM 5	ITEM 6	ITEM 7	ITEM 8	ITEM 9	ITEM 10	ITEM 11	ITEM 12	ITEM 13	ITEM 14	ITEM 15	ITEM 16	ITEM 17	Notes
		REMOVE AND RECONSTRUCT PCC SIDEWALK	EXCAVATE, GRADE, AND CONSTRUCT NEW PCC SIDEWALK		GRIND PCC SIDEWALK	REMOVE EXISTING IMPROVEMENTS AND CONSTRUCT PCC DRIVEWAY APPROACH	EXCAVATE, GRADE, AND CONSTRUCT RETAINING CURB OR SLOUGH WALL	ROOT SHAVE	REMOVE TREE	REMOVE AND RELOCATE FENCE	REMOVE AND RELOCATE EXISTING WATER METER	REMOVE AND RELOCATE EXISTING TRAFFIC SIGN OR MAIL BOX	REMOVE AND RECONSTRUCT PCC CURB	REMOVE AND RECONSTRUCT PCC CURB AND GUTTER	EXCAVATE, GRADE, AND CONSTRUCT PCC CURB AND GUTTER	REMOVE IMPROVEMENTS AND CONSTRUCT PCC CURB RAMP	INSTALL DETECTABLE WARNING DEVICE ON EXIST. CURB RAMP	REMOVE EXISTING IMPROVEMENTS AND CONSTRUCT PCC ALLEY APPROACH	REMOVE AND RECONSTRUCT PCC CROSS GUTTER				
STREET	NEAREST ADDRESS	L (LF)	W (LF)	AREA (SF)	L (LF)	W (LF)	AREA (SF)	LF	SF	LF	EA	EA	LF	EA	EA	LF	LF	LF	EA	EA	EA	SF	
Ross St																							
Street Total																							

Delany St: Baldwin Ave to Belfort Ave

Delany St	Baldwin Ave																		2				N/W & N/E
Delany St	1460	10	5	50							1												8 Inch Curb, 18 Inch Gutter
Delany St	1486	6	5	30							1												8 Inch Curb, 18 Inch Gutter
Delany St	1518	15	5	75																			8 Inch Curb, 18 Inch Gutter
Delany St	1550	5	6	30																			
Delany St	1582	25	5	125							1												
Delany St	Belfort			0															1				
Delany St	1583	15	5	75								1											8 Inch Curb, 18 Inch Gutter
Delany St	1537	6	5	30																			
Delany St	1519	25	5	125							1												
Delany St	1487	30	5	150							2												8 Inch Curb, 18 Inch Gutter
Delany St	1453	20	5	100							1												8 Inch Curb, 18 Inch Gutter
Delany St	1447	10	5	50							1												8 Inch Curb, 18 Inch Gutter
Delany St	1435	20	5	100							1												
Delany St																							
Street Total																							

Blakely Ct: Loranne Ave to End

Blakely Ct	1038	30	5	150							1												6" CF, 18" gutter	
Blakely Ct	1055	5	5	25							1													
Blakely Ct	1047	10	5	50																				
Blakely Ct	1134	7.5	5	37.5																				
Street Total				262.5							2													

Dalton Ct: Ross St to End

Dalton Ct	1104	20	5	100									2											8" CF, 18" gutter
Dalton Ct	1116	20	5	100									1											8" CF, 18" gutter
Dalton Ct	1156							5																
Dalton Ct	1143	10	5	50									1											
Dalton Ct	1117	20	5	100																				
Dalton Ct	1105	15	5	75									1											
Street Total				425				5					5											

Baldwin Ave: Loranne Ave to Sheridan Ave

Baldwin Ave	1138	30	5	150							2													
Ross	1421	5	5	25																				8 Inch Curb & 18 Inch Gutter
Baldwin Ave	1070	10	5	50																				
Baldwin Ave	1041	10	5	50							1													
Baldwin Ave																								
Street Total																								

Belfort Ave: Loranne Ave to Delany St

Belfort Ave	1161	20	5	100							1													8 Inch Curb; 18 Inch Gutter
Belfort Ave	1153	10	5	50							1													
Belfort Ave	1125	20	5	100																				
Belfort Ave																								

DISTRICT 4, GROUP 7
Sidewalk Program 14/15

District 4	Group 7	ITEM 1			ITEM 2			ITEM 3	ITEM 4	ITEM 5	ITEM 6	ITEM 7	ITEM 8	ITEM 9	ITEM 10	ITEM 11	ITEM 12	ITEM 13	ITEM 14	ITEM 15	ITEM 16	ITEM 17	Notes
		REMOVE AND RECONSTRUCT PCC SIDEWALK	EXCAVATE, GRADE, AND CONSTRUCT NEW PCC SIDEWALK	GRIND PCC SIDEWALK	REMOVE EXISTING IMPROVEMENTS AND CONSTRUCT PCC DRIVEWAY APPROACH	EXCAVATE, GRADE, AND CONSTRUCT RETAINING CURB OR SLOUGH WALL	ROOT SHAVE	REMOVE TREE	REMOVE AND RELOCATE FENCE	REMOVE AND RELOCATE EXISTING WATER METER	REMOVE AND RELOCATE EXISTING TRAFFIC SIGN OR MAIL BOX	REMOVE AND RECONSTRUCT PCC CURB	REMOVE AND RECONSTRUCT PCC CURB AND GUTTER	EXCAVATE, GRADE, AND CONSTRUCT PCC CURB AND GUTTER	REMOVE IMPROVEMENTS AND CONSTRUCT PCC CURB RAMP	INSTALL DETECTABLE WARNING DEVICE ON EXIST. CURB RAMP	REMOVE EXISTING IMPROVEMENTS AND CONSTRUCT PCC ALLEY APPROACH	REMOVE AND RECONSTRUCT PCC CROSS GUTTER					
STREET	NEAREST ADDRESS	L (LF)	W (LF)	AREA (SF)	L (LF)	W (LF)	AREA (SF)	LF	SF	LF	EA	EA	LF	EA	EA	LF	LF	LF	EA	EA	EA	SF	
Rodman Ave: Washington Ave to Loranne Ave																							
Rodman Ave	1022	10	5	50																			
Street Total																							
Lincoln Ave: San Antonio Ave to Sheridan Ave																							
Lincoln Ave	Sheridan																			4			
Lincoln Ave	893																				1	East of 893; 11.5x27.5	
Lincoln Ave	939																				1	East of 939; 13x29	
Lincoln Ave																							
Street Total																							
Jefferson Ave: Claremont Place to Rialto Way																							
Jefferson Ave	846	40	5	200							1						30					6 Inch Curb; 18 Inch Gutter	
Jefferson Ave	858	10	5	50																			
Jefferson Ave	874	5	5	25																			
Jefferson Ave	882	10	5	50																			
Jefferson Ave	890	20	5	100																			
Jefferson Ave	910	15	5	75							2												
Jefferson Ave	930	45	5	225							1						15					6 Inch Curb; 18 Inch Gutter	
Jefferson Ave	938	25	5	125							1						10					6 Inch Curb; 18 Inch Gutter	
Jefferson Ave	944	40	5	200													45					6 Inch Curb; 18 Inch Gutter	
Jefferson Ave	929	55	5	275													10					6 Inch Curb; 18 Inch Gutter	
Jefferson Ave	917	25	5	125													25					6 Inch Curb; 18 Inch Gutter	
Jefferson Ave	873	30	5	150				150			1	1					40					6 Inch Curb; 18 Inch Gutter	
Jefferson Ave	843	35	5	175							1						40					6 Inch Curb; 18 Inch Gutter	
Jefferson Ave																							
Street Total																							
Jefferson Ave: San Antonio Ave to Claremont Pl																							
Jefferson Ave	1109	5	5	25																			
Jefferson Ave	1109																				1	11.5x31	
Jefferson Ave	804	5	5	25																			
Jefferson Ave	828	3	5	15																			
Jefferson Ave	836	5	5	25																			
Jefferson Ave	844	5	5	25																			
Jefferson Ave	1108	5	5	25																			
Jefferson Ave																							
Street Total																							
Patrick Ave: Rialto Way to End																							
Patrick Ave	961	15	5	75																			
Patrick Ave																							
Street Total																							
Rialto Way: Jefferson Ave to Patrick Ave																							
Jefferson Ave	1121	15	5	75													15		1			6 Inch Curb; 12 Inch Gutter; Ramp S/E	
Rialto Way	1166	60	5	300					150													200 SF AC Patch Repair	
Rialto Way																							
Street Total																							

DISTRICT 4, GROUP 7
Sidewalk Program 14/15

District 4 Group 7		ITEM 1			ITEM 2			ITEM 3	ITEM 4	ITEM 5	ITEM 6	ITEM 7	ITEM 8	ITEM 9	ITEM 10	ITEM 11	ITEM 12	ITEM 13	ITEM 14	ITEM 15	ITEM 16	ITEM 17	Notes
		REMOVE AND RECONSTRUCT PCC SIDEWALK	EXCAVATE, GRADE, AND CONSTRUCT NEW PCC SIDEWALK	GRIND PCC SIDEWALK	REMOVE EXISTING IMPROVEMENTS AND CONSTRUCT PCC DRIVEWAY APPROACH	EXCAVATE, GRADE, AND CONSTRUCT RETAINING CURB OR SLOUGH WALL	ROOT SHAVE	REMOVE TREE	REMOVE AND RELOCATE FENCE	REMOVE AND RELOCATE EXISTING WATER METER	REMOVE AND RELOCATE EXISTING TRAFFIC SIGN OR MAIL BOX	REMOVE AND RECONSTRUCT PCC CURB	REMOVE AND RECONSTRUCT PCC CURB AND GUTTER	EXCAVATE, GRADE, AND CONSTRUCT PCC CURB AND GUTTER	REMOVE IMPROVEMENTS AND CONSTRUCT PCC CURB RAMP	INSTALL DETECTABLE WARNING DEVICE ON EXIST. CURB RAMP	REMOVE EXISTING IMPROVEMENTS AND CONSTRUCT PCC ALLEY APPROACH	REMOVE AND RECONSTRUCT PCC CROSS GUTTER					
STREET	NEAREST ADDRESS	L (LF)	W (LF)	AREA (SF)	L (LF)	W (LF)	AREA (SF)	LF	SF	LF	EA	EA	LF	EA	EA	LF	LF	LF	EA	EA	EA	SF	
Mountainview Ave: Patrick Ave to Columbia Ave																							
Mountainview Ave	Patrick																		2			S/W & S/E	
Mountainview Ave	1606	10	5	50																			
Mountainview Ave																							
Street Total																							
Washington Ave: Lincoln Ave to Kingsley Ave																							
Washington Ave	856	5	5	25																			
Washington Ave	998	35	5	175						1													
Washington Ave	1006	30	5	150						1													
Washington Ave	1018	25	5	125						1													
Washington Ave	1080	35	5	175												30						8" CF 12" Gutter	
Washington Ave	1155	20	5	100																			
Washington Ave	1031	10	5	50																			
Washington Ave	995	20	5	100																			
Washington Ave	943	5	5	25																			
Washington Ave	835	20	5	100																			
Washington Ave	1170																		2			ramps at school driveway	
Kingsley Ave	991																		1			existing ramps exist, not to ADA standards	
Kingsley Ave	1001																		1			existing ramps exist, not to ADA standards	
Street Total																							
Columbia Ave: Washington Ave to Sheridan Ave																							
Columbia Ave	1088	5	5	25						1													
Columbia Ave	1096	10	5	50						1													
Columbia Ave	1116	5	5	25																			
Columbia Ave	1130	40	5	200						1													
Columbia Ave	1152	15	5	75						1													
Columbia Ave	1156	10	5	50						1													
Columbia Ave	1165	5	5	25																			
Columbia Ave	1157	55	5	275						1													
Columbia Ave	1153	10	5	50													20					8 Inch Curb; 18 Inch Gutter	
Columbia Ave	1131	20	5	100						1							20					8 Inch Curb; 18 Inch Gutter	
Columbia Ave	1095	5	5	25																			
Columbia Ave	1065	10	5	50													15					8 Inch Curb; 18 Inch Gutter; AC Patch Repair 10x12	
Columbia Ave																							
Street Total																							
Alvarado Ave: Lorraine Ave to Sheridan Ave																							
Alvarado Ave	Lorraine																		2			200 S/E & N/E	
Alvarado Ave	1058																				1	13x30	
Alvarado Ave	1065	10	5	50						1													
Alvarado Ave	Signal Drive																		2			S/E & S/W	
Alvarado Ave	1162	5	5	25													5					8 Inch Curb; 18 Inch Gutter	
Alvarado Ave																							
Street Total																							
Lorraine Ave: Columbia Ave to Kingsley Ave																							
Lorraine	838			0																	1		
Lorraine	839	10	5	50																	1		
Lorraine	852			0					100														
Lorraine	971	5	5	25																			

DISTRICT 4, GROUP 7
Sidewalk Program 14/15

District 4 Group 7		ITEM 1			ITEM 2			ITEM 3	ITEM 4	ITEM 5	ITEM 6	ITEM 7	ITEM 8	ITEM 9	ITEM 10	ITEM 11	ITEM 12	ITEM 13	ITEM 14	ITEM 15	ITEM 16	ITEM 17	Notes
		REMOVE AND RECONSTRUCT PCC SIDEWALK	EXCAVATE, GRADE, AND CONSTRUCT NEW PCC SIDEWALK		GRIND PCC SIDEWALK	REMOVE EXISTING IMPROVEMENTS AND CONSTRUCT PCC DRIVEWAY APPROACH	EXCAVATE, GRADE, AND CONSTRUCT RETAINING CURB OR SLOUGH WALL	ROOT SHAVE	REMOVE TREE	REMOVE AND RELOCATE FENCE	REMOVE AND RELOCATE EXISTING WATER METER	REMOVE AND RELOCATE EXISTING TRAFFIC SIGN OR MAIL BOX	REMOVE AND RECONSTRUCT PCC CURB	REMOVE AND RECONSTRUCT PCC CURB AND GUTTER	EXCAVATE, GRADE, AND CONSTRUCT PCC CURB AND GUTTER	REMOVE IMPROVEMENTS AND CONSTRUCT PCC CURB RAMP	INSTALL DETECTABLE WARNING DEVICE ON EXIST. CURB RAMP	REMOVE EXISTING IMPROVEMENTS AND CONSTRUCT PCC ALLEY APPROACH	REMOVE AND RECONSTRUCT PCC CROSS GUTTER				
STREET	NEAREST ADDRESS	L (LF)	W (LF)	AREA (SF)	L (LF)	W (LF)	AREA (SF)	LF	SF	LF	EA	EA	LF	EA	EA	LF	LF	LF	EA	EA	EA	SF	
Loranne	1049 Alvarado			0															1				
Loranne	1050 Alvarado	25	5	125															1				
Loranne																							
Loranne																							
Street Total				200					100										2		2		
Brewster Dr: Kingsley Ave to Alvarado Ave																							
E Kingsley Ave	1164																		1				
Street Total				0	0	0	0	0	0	0									1				
Sheridan Ct: Sheridan Ave to End																							
Sheridan Ct.	877			0	30	5	150			135				1					1				
Sheridan Ct.	881			0	135	5	675							1									
Sheridan Ct.	1178			0	50	5	250							1									
Sheridan Ct.	1179			0	20	5	100							1									
Sheridan Ct.	1185			0	20	5	100							1									
Street Total							1275			135				5					1				
Ringe Ct: Sheridan Ave to End																							
Street Total																							
Sheridan Ave: Kingsley Ave to San Bernardino Ave																							
Street Total																							
Kingsley Ave: Washington Ave to Sheridan Ave																							
Street Total																							
San Antonio Ave: Columbia Ave to 10 Freeway																							
Street Total																							

DISTRICT 4, GROUP 8
Sidewalk Program 14/15

		ITEM 1			ITEM 2			ITEM 3	ITEM 4	ITEM 5	ITEM 6	ITEM 7	ITEM 8	ITEM 9	ITEM 10	ITEM 11	ITEM 12	ITEM 13	ITEM 14	ITEM 15	ITEM 16	ITEM 17	Notes
		L (LF)	W (LF)	AREA (SF)	L (LF)	W (LF)	AREA (SF)	LF	SF	LF	EA	EA	LF	EA	EA	LF	LF	LF	EA	EA	EA	SF	
UNIT PRICE				\$ 7			\$ 7	\$ 5	\$ 12	\$ 30	\$ 100	\$ 800	\$ 35	\$ 500	\$ 200	\$ 35	\$ 50	\$ 80	\$ 2,800	\$ 500	\$ 4,000	\$ 12	
QUANTITIES				21370			1200	262	900	0	67	24	0	0	0	20	368	364	124	8	18	250	
UNIT COST				\$ 149,590			\$ 8,400	\$ 1,310	\$ 10,800	\$ -	\$ 6,700	\$ 19,200	\$ -	\$ -	\$ -	\$ 700	\$ 18,400	\$ 29,120	\$ 347,200	\$ 4,000	\$ 72,000	\$ 3,000	
TOTAL COST	\$	670,420																					

Indian Hill: American Ave to E. Kingsley Ave. -NONE

Elaine St: Bonnie Brae St. to Mills Ave.

Elaine St	1662	20	5	100														20	2				
Elaine St	1676	20	5	100														20					
Elaine St	1697	20	5	100														20					
Elaine St	1720	5	5	25																			
Elaine St	1762	20	5	100																			
Elaine St	1770	15	5	75																			
Elaine St	1786	15	5	75																			
Elaine St	1797		5	0															4				
Elaine St	1810	12	5	60														12					
Elaine St	1854	12	5	60																			
Elaine St	1874	40	5	200							1							12					
Elaine St	1987																			2			
Street Total				895			0	0	0	0	1	0	0	0	0	0	0	84	6	2	0	0	

Russell Pl.: Bonnie Brae St. to Mills Ave.

Russel Pl	1989	10	5	50														20		2			
Russel Pl	1960	20	5	100														20					
Russel Pl	1904	20	5	100														20					
Russel Pl	1886	20	5	100														20					
Russel Pl	1862	20	5	100														20					
Russel Pl	1854	20	5	100														20					
Russel Pl	1802																		4				
Russel Pl	1797	30	5	150														20					
Russel Pl	1780	20	5	100														20					
Russel Pl	1766	20	5	100														20					
Russel Pl	1740	20	5	100														20					
Russel Pl	1747	20	5	100														20					
Russel Pl	1730	20	5	100														20					
Russel Pl	1715	20	5	100														20					
Russel Pl	1695	20	5	100														20					
Russel Pl	1678										1							20					
Russel Pl																				2		1	
Street Total				1400			0	0	0	0	1	0	0	0	0	0	0	280	4	4	1	0	

James Pl.: Bonnie Brae St. to Mills Ave.

James Pl	1679																			2			
James Pl	1695	25	5	125								1											
James Pl	1705	15	5	75								1											
James Pl	1714																						
James Pl	1722	25	5	125								1											
James Pl	1728	25	5	125								1											
James Pl	1758	55	5	275								1											

DISTRICT 4, GROUP 8
Sidewalk Program 14/15

		ITEM 1			ITEM 2			ITEM 3	ITEM 4	ITEM 5	ITEM 6	ITEM 7	ITEM 8	ITEM 9	ITEM 10	ITEM 11	ITEM 12	ITEM 13	ITEM 14	ITEM 15	ITEM 16	ITEM 17	Notes
		L (LF)	W (LF)	AREA (SF)	L (LF)	W (LF)	AREA (SF)	LF	SF	LF	EA	EA	LF	EA	EA	LF	LF	LF	EA	EA	EA	SF	
UNIT PRICE				\$ 7		\$ 7	\$ 5	\$ 12	\$ 30	\$ 100	\$ 800	\$ 35	\$ 500	\$ 200	\$ 35	\$ 50	\$ 80	\$ 2,800	\$ 500	\$ 4,000	\$ 12		
QUANTITIES				21370		1200	262	900	0	67	24	0	0	0	20	368	364	124	8	18	250		
UNIT COST				\$ 149,590		\$ 8,400	\$ 1,310	\$ 10,800	\$ -	\$ 6,700	\$ 19,200	\$ -	\$ -	\$ -	\$ 700	\$ 18,400	\$ 29,120	\$ 347,200	\$ 4,000	\$ 72,000	\$ 3,000		
TOTAL COST	\$ 670,420																						
James Pl	1766	10	5	50																			
James Pl	1767	15	5	75																			
James Pl	1777										2							4					
James Pl	1787	10	5	50						2													
James Pl	1923	5	5	25																			
James Pl	1961	20	5	100														2					
Street Total				1025		0	0	0	0	2	7	0	0	0	0	0	0	6	2	0	0	0	
Bonnie Brae: W. American Ave. to Elaine St.																							
Bonnie Brae	1972	60	5	300												40							
Bonnie Brae	1950	20	5	100												30							
Street Total				400		0	0	0	0	0	0	0	0	0	0	70	0	0	0	0	0	0	
Bonnie Brae: Elaine St. to Russell Pl.																							
Bonnie Brae	1876	20	5	100												12							
Bonnie Brae	1862	20	5	100												12							
Bonnie Brae	1861																	2		1			
Bonnie Brae	1847	20	5	100												12							
Street Total				300		0	0	0	0	0	0	0	0	0	0	36	0	2	0	1	0	0	
Bonnie Brae: Russell Pl. to James Pl.																							
Bonnie Brae	1820	10	5	50																			
Bonnie Brae	1819	20	5	100												12							
Bonnie Brae	1806	10	5	50						1													
Street Total				200		0	0	0	0	1	0	0	0	0	0	12	0	0	0	0	0	0	
Bonnie Brae St.: James Pl to S. Bernardino Ave.																							
Bonnie Brae	1747	15	5	75																			
Bonnie Brae	1733	10	5	50						1													
Street Total				125		0	0	0	0	1	0	0	0	0	0	0	0	0	0	0	0	0	
Bonnie Brae St.: S. Bernardino Ave. to Verde Vista Ave.																							
Bonnie Brae	1674	10	5	50						1													
Bonnie Brae	1594																	2					
Bonnie Brae	1578																	2					
Street Total				50		0	0	0	0	1	0	0	0	0	0	0	0	4	0	0	0	0	
Bonnie Brae St.: Verde Vista Ave. to McKinley Ave.																							
Bonnie Brae	1544	35	5	175																		Across from 1544 Bonnie Brae	
Bonnie Brae	Hoover																	2				N/W & S/W	
Bonnie Brae	McKinley																	2				N/E & S/E	
Bonnie Brae	1329						5																
Bonnie Brae	1290						10																
Bonnie Brae	1251						5																

DISTRICT 4, GROUP 8
Sidewalk Program 14/15

		ITEM 1			ITEM 2			ITEM 3	ITEM 4	ITEM 5	ITEM 6	ITEM 7	ITEM 8	ITEM 9	ITEM 10	ITEM 11	ITEM 12	ITEM 13	ITEM 14	ITEM 15	ITEM 16	ITEM 17	Notes
		L (LF)	W (LF)	AREA (SF)	L (LF)	W (LF)	AREA (SF)	LF	SF	LF	EA	EA	LF	EA	EA	LF	LF	LF	EA	EA	EA	SF	
UNIT PRICE				\$ 7		\$ 7	\$ 5	\$ 12	\$ 30	\$ 100	\$ 800	\$ 35	\$ 500	\$ 200	\$ 35	\$ 50	\$ 80	\$ 2,800	\$ 500	\$ 4,000	\$ 12		
QUANTITIES				21370		1200	262	900	0	67	24	0	0	0	20	368	364	124	8	18	250		
UNIT COST				\$ 149,590		\$ 8,400	\$ 1,310	\$ 10,800	\$ -	\$ 6,700	\$ 19,200	\$ -	\$ -	\$ -	\$ 700	\$ 18,400	\$ 29,120	\$ 347,200	\$ 4,000	\$ 72,000	\$ 3,000		
TOTAL COST	\$ 670,420																						
Bonnie Brae																							
Street Total				175			20	0	0	0	0	0	0	0	0	0	0	4	0	0	0		
Bonnie Brae St.: McKinley Ave. to Lincoln Ave.																							
Bonnie Brae	Lincoln																	4				All Corners	
Bonnie Brae	Lincoln																					All Corners	
Street Total				175			35	0	0	0	0	0	0	0	0	0	0	8	0	0	0		
Bonnie Brae St.: Lincoln Ave. to E. Columbia Ave.																							
Bonnie Brae	1120																						
Bonnie Brae	Jefferson																	2		1		N/E & S/E	
Bonnie Brae	1026	20	5	100						1												N/E & N/W	
Bonnie Brae	Columbia																	2					
Bonnie Brae																							
Street Total				100						1								4		1			
College Ave.: W. American Ave. to S. Bernardino Ave.																							
College	James																	4					
College	Elaine																	4					
College	Russel																	4					
James	1797	40	5	200				150													1		
James	1796									3											1		
Elaine	1801							150															
Elaine	1802				80	5	400	150															
Elaine	1811				80	5	400	150															
Elaine	1801																						
Russel	1803				80	5	400	150															
Russel	1796	30	4	120																			
College																							
Street Total				320			1200	0	750	0	3	0	0	0	0	0	0	12	0	2	0		
San Bernardino Ave.: Wayne St. to Benedict Way- NONE																							
San Bernardino Ave.: Benedict Way to Cordova St.- NONE																							
San Bernardino Ave.:Cordova St. to Indian Hill Blvd- NONE																							
San Bernardino Ave.:Indian Hill Blvd to Bonnie Brae St.- NONE																							

DISTRICT 4, GROUP 8
Sidewalk Program 14/15

		ITEM 1			ITEM 2			ITEM 3	ITEM 4	ITEM 5	ITEM 6	ITEM 7	ITEM 8	ITEM 9	ITEM 10	ITEM 11	ITEM 12	ITEM 13	ITEM 14	ITEM 15	ITEM 16	ITEM 17	Notes
		L (LF)	W (LF)	AREA (SF)	L (LF)	W (LF)	AREA (SF)	LF	SF	LF	EA	EA	LF	EA	EA	LF	LF	LF	EA	EA	EA	SF	
UNIT PRICE				\$ 7			\$ 7	\$ 5	\$ 12	\$ 30	\$ 100	\$ 800	\$ 35	\$ 500	\$ 200	\$ 35	\$ 50	\$ 80	\$ 2,800	\$ 500	\$ 4,000	\$ 12	
QUANTITIES				21370			1200	262	900	0	67	24	0	0	0	20	368	364	124	8	18	250	
UNIT COST				\$ 149,590			\$ 8,400	\$ 1,310	\$ 10,800	\$ -	\$ 6,700	\$ 19,200	\$ -	\$ -	\$ -	\$ 700	\$ 18,400	\$ 29,120	\$ 347,200	\$ 4,000	\$ 72,000	\$ 3,000	
TOTAL COST	\$	670,420																					

San Bernardino Ave.:Bonnie Brae St.to College Ave.- NONE

--	--	--	--	--	--	--	--	--	--	--	--	--	--	--	--	--	--	--	--	--	--	--	--

San Bernardino Ave.:College Ave. to Mills Ave. - NONE

--	--	--	--	--	--	--	--	--	--	--	--	--	--	--	--	--	--	--	--	--	--	--	--

Cordova St.: S. Bernardino Ave to Northerly end

Cordova	1742																						
Cordova	1820	20	5	100																			
Cordova																							
Street Total				100				0	0	0	1	0	0	0	0	0	0	0	0	0	1	0	

Cordova St.: S. Bernardino Ave to Edge Hill Dr.

Cordova St	1588																						
Street Total																					1		

Cordova St.: Edge Hill Dr. to Elmcroft Ave.

Cordova	1448	10	6	60																			
Cordova	1380	45	5	225																			
Cordova	Edge Hill																		2				NW & S/W
Cordova	Elmcroft																		4				All Corners
Cordova																							
Street Total				285				0	0	0	0	0	0	0	0	0	0	0	6	0	0	0	

Cordova St.: Elmcroft Ave. to Elysian Ave.

Cordova	1278	20	5	100											20								
Street Total				100				0	0	0	0	0	0	0	20	0	0	0	0	0	0	0	0

Appleton Way: S. Bernardino to Northerly End

Appleton Way	1706	5	6	30																			
Appleton Way	1726	15	6	90																			
Appleton Way	1742	10	6	60																			
Appleton Way	1734	15	6	90																			
Appleton Way	1784	10	6	60																			
Appleton Way	1765	20	6	120																			
Appleton Way	1778	10	6	60																			
Appleton Way	1819																				0.5		
Appleton Way	1817	10	6	60																			
Appleton Way	1820																				0.5		
Street Total				570				0	0	0	0	0	0	0	0	0	0	0	0	0	2	0	

DISTRICT 4, GROUP 8
Sidewalk Program 14/15

		ITEM 1			ITEM 2			ITEM 3	ITEM 4	ITEM 5	ITEM 6	ITEM 7	ITEM 8	ITEM 9	ITEM 10	ITEM 11	ITEM 12	ITEM 13	ITEM 14	ITEM 15	ITEM 16	ITEM 17	Notes
		L (LF)	W (LF)	AREA (SF)	L (LF)	W (LF)	AREA (SF)	LF	SF	LF	EA	EA	LF	EA	EA	LF	LF	LF	EA	EA	EA	SF	
UNIT PRICE				\$ 7			\$ 7	\$ 5	\$ 12	\$ 30	\$ 100	\$ 800	\$ 35	\$ 500	\$ 200	\$ 35	\$ 50	\$ 80	\$ 2,800	\$ 500	\$ 4,000	\$ 12	
QUANTITIES				21370			1200	262	900	0	67	24	0	0	0	20	368	364	124	8	18	250	
UNIT COST				\$ 149,590			\$ 8,400	\$ 1,310	\$ 10,800	\$ -	\$ 6,700	\$ 19,200	\$ -	\$ -	\$ -	\$ 700	\$ 18,400	\$ 29,120	\$ 347,200	\$ 4,000	\$ 72,000	\$ 3,000	
TOTAL COST	\$ 670,420																						

Benedict Way: S Bernardino Ave. to Northerly End

Benedict Way	1706																					1	
Benedict Way	1707	10	6	60																			
Benedict Way	1763	15	6	90																			
Benedict Way	1822			0																		0.5	
Benedict Way	1844	20	6	120																			
Benedict Way	1833	15	6	90																			
Benedict Way																							
Street Total				360				0	0	0	0	0	0	0	0	0	0	0	0	0	0	1.5	0

Richard St.: Scoville Ave. to End

Richard St	1702	5	6	30																			
Richard St	1710	10	6	60																			
Richard St	1727																					1	
Richard St	1751	10	6	60																			
Richard St	1766	10	6	60																			
Richard St	1841	20	6	120																			
Richard St	1857	10	6	60																			
Richard St	1872	10	6	60																			
Richard St	1888	10	6	60																			
Richard St																							
Street Total				510				0	0	0	0	0	0	0	0	0	0	0	0	0	0	1	0

Scoville Ave.: Wayne St. to Richard St.

Scoville Ave	1337	20	6	120					150														
Scoville Ave	1331																					1	
Scoville Ave																							
Street Total				120				0	150	0	0	0	0	0	0	0	0	0	0	0	0	1	0

Lazulite Ln.: Wayne St. to Richard St.

Wyane St	1224																					1	
Street Total				0				0	0	0	0	0	0	0	0	0	0	0	0	0	0	1	0

Edge Hill Dr.: Sheridan Ave. to Cordova St.

Edge Hill Dr	1234	10	5	50																			
Edge Hill Dr	Densmore	40	5	200						2									4				All Corners
Edge Hill Dr	1293	25	5	125						1						20							
Edge Hill Dr	1299	40	5	200						1													
Edge Hill Dr	1334	10	5	50						1													
Edge Hill Dr	1332	15	5	75						1												1	
Edge Hill Dr	1348	45	5	225						1													
Edge Hill Dr	1349	30	5	150						1													
Edge Hill Dr	1357	30	5	150						1													
Edge Hill Dr	1364	10	5	50						1													
Edge Hill Dr	1365	20	5	100																			
Edge Hill Dr	1383																					0.5	

DISTRICT 4, GROUP 8
Sidewalk Program 14/15

		ITEM 1			ITEM 2			ITEM 3	ITEM 4	ITEM 5	ITEM 6	ITEM 7	ITEM 8	ITEM 9	ITEM 10	ITEM 11	ITEM 12	ITEM 13	ITEM 14	ITEM 15	ITEM 16	ITEM 17	Notes
		L (LF)	W (LF)	AREA (SF)	L (LF)	W (LF)	AREA (SF)	LF	SF	LF	EA	EA	LF	EA	EA	LF	LF	LF	EA	EA	EA	SF	
UNIT PRICE				\$ 7		\$ 7	\$ 5	\$ 12	\$ 30	\$ 100	\$ 800	\$ 35	\$ 500	\$ 200	\$ 35	\$ 50	\$ 80	\$ 2,800	\$ 500	\$ 4,000	\$ 12		
QUANTITIES				21370		1200	262	900	0	67	24	0	0	0	20	368	364	124	8	18	250		
UNIT COST				\$ 149,590		\$ 8,400	\$ 1,310	\$ 10,800	\$ -	\$ 6,700	\$ 19,200	\$ -	\$ -	\$ -	\$ 700	\$ 18,400	\$ 29,120	\$ 347,200	\$ 4,000	\$ 72,000	\$ 3,000		
TOTAL COST	\$	670,420																					
Edge Hill Dr	1474	20	5	100						1													
Edge Hill Dr	1424	20	5	100						1													
Edge Hill Dr	1447	20	5	100						1													
Edge Hill Dr	1450	15	5	75																	1		
Edge Hill Dr	1452	15	5	75																			
Edge Hill Dr	1471	20	5	100																			
Edge Hill Dr	1483	15	5	75																			
Edge Hill Dr	Cordova																	2				N/W & S/W	
Edge Hill Dr																							
Street Total				2000			0	0	0	13	0	0	0	0	0	20	0	6	0	2.5	0		
Lincoln Ave: Sheridan Ave. To Karesh Ave.- NONE																							
Lincoln Ave: Karesh Ave. to Indian Hill Ave.																							
Karish	1178						15																
Lincoln Ave	1436						15																
Lincoln Ave	1530																				1		
Lincoln Ave																							
Street Total				0			30	0	0	0	0	0	0	0	0	0	0	0	0	1	0		
Lincoln Ave: Indian Hill Ave. to S. Mills Ave.																							
Lincoln Ave	Bonnie Brea																		4				
Bonnie Brea	1227-1181																				1		
Lincoln Ave	Beckford																		2				
Lincoln Ave	1705						5																
Lincoln Ave	1753						10																
Lincoln Ave	Mills																		2				
Lincoln Ave																							
Street Total				0			15	0	0	0	0	0	0	0	0	0	0	8	0	1	0		
Karesh Ave: Edge Hill Dr. to Lincoln Ave.- NONE																							
Karesh Ave: Lincoln Ave. to E. Kingsley Ave.- NONE																							
Densmore St.: Baywood Ave. to Edge Hill Dr.																							
Densmore St	Edge Hill Dr	10	5	50															4			All corners	
Densmore St	1487	40	5	200							1												
Densmore St	1521	20	5	100							1												
Densmore St	1522	20	5	100							1												
Densmore St	1547	40	5	200							1												
Densmore St	1625	30	5	150							1												

DISTRICT 4, GROUP 8
Sidewalk Program 14/15

		ITEM 1			ITEM 2			ITEM 3	ITEM 4	ITEM 5	ITEM 6	ITEM 7	ITEM 8	ITEM 9	ITEM 10	ITEM 11	ITEM 12	ITEM 13	ITEM 14	ITEM 15	ITEM 16	ITEM 17	Notes
		L (LF)	W (LF)	AREA (SF)	L (LF)	W (LF)	AREA (SF)	LF	SF	LF	EA	EA	LF	EA	EA	LF	LF	LF	EA	EA	EA	SF	
UNIT PRICE				\$ 7			\$ 7	\$ 5	\$ 12	\$ 30	\$ 100	\$ 800	\$ 35	\$ 500	\$ 200	\$ 35	\$ 50	\$ 80	\$ 2,800	\$ 500	\$ 4,000	\$ 12	
QUANTITIES				21370			1200	262	900	0	67	24	0	0	0	20	368	364	124	8	18	250	
UNIT COST				\$ 149,590			\$ 8,400	\$ 1,310	\$ 10,800	\$ -	\$ 6,700	\$ 19,200	\$ -	\$ -	\$ -	\$ 700	\$ 18,400	\$ 29,120	\$ 347,200	\$ 4,000	\$ 72,000	\$ 3,000	
TOTAL COST	\$ 670,420																						
Densmore St																							
Street Total				800			0	0	0	0	0	5	0	0	0	0	0	0	4	0	0	0	

Densmore St.: Edge Hill Dr. to Lincoln Avenue

Densmore St	1467	15	5	75																			
Densmore St	1453	10	5	50																			
Densmore St	Deveron Pl																		2				S/E & N/E
Densmore St	1383	15	5	75							1												
Densmore St	1349	30	6	180																			
Densmore St	1346						6				1												
Densmore St	1274	25	6	150							1												
Densmore St	1237	45	6	270																			
Densmore St																							
Street Total				800			6	0	0	0	3	0	0	0	0	0	0	0	2	0	0	0	

Densmore St.: Lincoln Avenue to Alvarado Ave.

Densmore St	1158	20	5	100																			
Densmore St	1116	10	5	50																			
Densmore St	1111	30	5	150																			
Densmore St	1040	50	5	250																			
Densmore St	1009	50	5	250								1											
Densmore St	Essex			0															2				N/E & S/E
Densmore St	1161	30	5	150								1											
Densmore St	Alvarado	50	5	250								1							2			200	N/E & NW
Densmore St																							
Street Total				1200			0	0	0	0	0	3	0	0	0	0	0	0	4	0	0	200	

Chelsea Dr.: San Bernardino Ave. to Cantara St.

Chelsea Dr	Cantera St										1								2				N/E & S/E
Chelsea Dr	1342	40	6	240							1												
Chelsea Dr	1562	30	6	180																			
Chelsea Dr	1616	15	6	90							1												
Chelsea Dr	1617	25	6	150							1												
Chelsea Dr	1639	25	6	150																			
Chelsea Dr	1638						20				1												
Chelsea Dr	1682	30	6	180																			
Chelsea Dr																							
Street Total				990			20	0	0	0	5	0	0	0	0	0	0	0	2	0	0	0	

Baywood Ave.: Cantara St. to Densmore St.

Baywood Ave	1317	25	5	125																			
Baywood Ave		25	5	125																			
Baywood Ave																							
Street Total				250			0	0	0	0	0	0	0	0	0	0	0	0	0	0	0	0	

Cantara St.: Baywood Ave. to Edge Hill Dr.

DISTRICT 4, GROUP 8
Sidewalk Program 14/15

		ITEM 1			ITEM 2			ITEM 3	ITEM 4	ITEM 5	ITEM 6	ITEM 7	ITEM 8	ITEM 9	ITEM 10	ITEM 11	ITEM 12	ITEM 13	ITEM 14	ITEM 15	ITEM 16	ITEM 17	Notes
		L (LF)	W (LF)	AREA (SF)	L (LF)	W (LF)	AREA (SF)	LF	SF	LF	EA	EA	LF	EA	EA	LF	LF	LF	EA	EA	EA	SF	
UNIT PRICE				\$ 7		\$ 7	\$ 5	\$ 12	\$ 30	\$ 100	\$ 800	\$ 35	\$ 500	\$ 200	\$ 35	\$ 50	\$ 80	\$ 2,800	\$ 500	\$ 4,000	\$ 12		
QUANTITIES				21370		1200	262	900	0	67	24	0	0	0	20	368	364	124	8	18	250		
UNIT COST				\$ 149,590		\$ 8,400	\$ 1,310	\$ 10,800	\$ -	\$ 6,700	\$ 19,200	\$ -	\$ -	\$ -	\$ 700	\$ 18,400	\$ 29,120	\$ 347,200	\$ 4,000	\$ 72,000	\$ 3,000		
TOTAL COST	\$ 670,420																						
	Cantara St	Edge Hill Dr																	2			N/E & N/W	
	Cantara St	Chelsa Dr																	2			N/E & S/E	
		1495						5															
	Cantara St	1496	50	5	250					1	1												
		1503	5	5	25																		
	Cantara St	1519	60	5	300																		
	Cantara St	1535	40	5	200						2					40							
	Cantara St	1551	40	5	200					1													
	Cantara St	1564	25	5	125																	WVB	
	Chelsa St	1321						5															
	Cantara St																						
	Street Total				1100			10			2	3				40		4					
Castera Pl.: Edgehill Dr to end																							
	Castera Pl	Edge Hill Dr																	2			N/E & N/W	
	EdgeHill	1511	40	6	240					1													
	Castera Pl	1435	10	6	60					1													
	Castera Pl																						
	Street Total				300			0	0	0	2	0	0	0	0	0	0	0	2	0	0	0	
Canoga Pl.: S. Bernardino Ave. to end																							
	Canoga Place	1541	10	5	50																		
	Canoga Place																						
	Street Total				50			0	0	0	0	0	0	0	0	0	0	0	0	0	0	0	
Devron Pl.: Densmore St. to Caprino Way																							
	Devron Place	1283						6															
	Devron Place																						
	Street Total							6															
Caprino Way: Devron Pl. to Lincoln Ave.																							
	Caprino Way	1256	15	5	75																		
	Caprino Way																						
	Street Total				75			0	0	0	0	0	0	0	0	0	0	0	0	0	0	0	
Elmcroft Ave.: Cordova to Karnesh Ave.																							
	Elmcroft Ave	1463	10	5	50																		
	Elmcroft Ave	1481	20	5	100					3													
	Elmcroft Ave	Cordova																	4			All Corners	
	Elmcroft Ave																						
	Street Total				150			0	0	0	3	0	0	0	0	0	0	0	4	0	0	0	
Elysian Ave.: Cordova St to End																							
	Elysian Ave	1415	25	5	125						1					30							

DISTRICT 4, GROUP 8
Sidewalk Program 14/15

		ITEM 1			ITEM 2			ITEM 3	ITEM 4	ITEM 5	ITEM 6	ITEM 7	ITEM 8	ITEM 9	ITEM 10	ITEM 11	ITEM 12	ITEM 13	ITEM 14	ITEM 15	ITEM 16	ITEM 17	Notes
		L (LF)	W (LF)	AREA (SF)	L (LF)	W (LF)	AREA (SF)	LF	SF	LF	EA	EA	LF	EA	EA	LF	LF	LF	EA	EA	EA	SF	
UNIT PRICE				\$ 7			\$ 7	\$ 5	\$ 12	\$ 30	\$ 100	\$ 800	\$ 35	\$ 500	\$ 200	\$ 35	\$ 50	\$ 80	\$ 2,800	\$ 500	\$ 4,000	\$ 12	
QUANTITIES				21370			1200	262	900	0	67	24	0	0	0	20	368	364	124	8	18	250	
UNIT COST				\$ 149,590			\$ 8,400	\$ 1,310	\$ 10,800	\$ -	\$ 6,700	\$ 19,200	\$ -	\$ -	\$ -	\$ 700	\$ 18,400	\$ 29,120	\$ 347,200	\$ 4,000	\$ 72,000	\$ 3,000	
TOTAL COST	\$	670,420																					
Elysian Ave	1416	30	5	150								1					30						
Elysian Ave	1418	10	5	50																			
Elysian Ave																							
Street Total				325				0	0	0	0	2	0	0	0	0	60	0	0	0	0	0	0

Verde Vista Ave.: Indian Hill Blvd to Bonnie Brae St.

Bonnie Brae	1650	10	5	50																			
Verde Vista Ave	Bonnie Brae																		2				N/W & S/W
Verde Vista Ave																							
Street Total				50				0	0	0	0	0	0	0	0	0	0	0	2	0	0	0	0

Hoover Ave.: Indian Hill Blvd to Bonnie Brae St.

Bonnie Brae	1481	10	5	50																			
Hoover Ave	Bonnie Brae																		2				N/W & S/W
Bonnie Brae	1481																				1		
Hoover Ave																							
Street Total				50				0	0	0	0	0	0	0	0	0	0	0	2	0	1	0	0

Carol Dr.: Fellows Pl. to e. McKinley Ave.

Carol Dr	1593	20	5	100																			
Carol Dr	McKinley Ave										1								2				N/E & N/W
Carol Dr	1576	15	5	75							1												
Carol Dr	1527	15	5	75							1												
Carol Dr	1562	30	5	150							1												
Carol Dr	1544	20	5	100							1												
Carol Dr	1531	20	5	100								1											
Carol Dr	1530	20	5	100							1												
Carol Dr	1517	20	5	100							1					20							
Carol Dr	1454	20	5	100							1												
Carol Dr	1421	40	5	200							1												
Carol Dr	1418	20	5	100																			
Carol Dr	Fellows Place																		2				S/E & S/W
Carol Dr																							
Street Total				1200				0	0	0	9	1	0	0	0	0	20	0	4	0	0	0	0

Darby Ave.: S. Bernardino Ave. to e. McKinley Ave.

Darby Avenue	1419	20	5	100												30							
Darby Avenue	1443	25	5	125							1												
Darby Avenue	1467	20	5	100							1												
Darby Avenue	1506	10	5	50							1												
Darby Avenue	1505	30	5	150							1												
Darby Avenue	1527	15	5	75																			
Darby Avenue	1551		5	0												20							
Darby Avenue	1562	15	5	75							1												
Darby Avenue	1744	20	5	100																			

DISTRICT 4, GROUP 8
Sidewalk Program 14/15

		ITEM 1			ITEM 2			ITEM 3	ITEM 4	ITEM 5	ITEM 6	ITEM 7	ITEM 8	ITEM 9	ITEM 10	ITEM 11	ITEM 12	ITEM 13	ITEM 14	ITEM 15	ITEM 16	ITEM 17	Notes
		L (LF)	W (LF)	AREA (SF)	L (LF)	W (LF)	AREA (SF)	LF	SF	LF	EA	EA	LF	EA	EA	LF	LF	LF	EA	EA	EA	SF	
UNIT PRICE				\$ 7			\$ 7	\$ 5	\$ 12	\$ 30	\$ 100	\$ 800	\$ 35	\$ 500	\$ 200	\$ 35	\$ 50	\$ 80	\$ 2,800	\$ 500	\$ 4,000	\$ 12	
QUANTITIES				21370			1200	262	900	0	67	24	0	0	0	20	368	364	124	8	18	250	
UNIT COST				\$ 149,590			\$ 8,400	\$ 1,310	\$ 10,800	\$ -	\$ 6,700	\$ 19,200	\$ -	\$ -	\$ -	\$ 700	\$ 18,400	\$ 29,120	\$ 347,200	\$ 4,000	\$ 72,000	\$ 3,000	
TOTAL COST	\$ 670,420																						
Darby Avenue	1606	50	5	250							1												
Darby Avenue	1776	55	5	275								1											
Darby Avenue	McKinley Ave																		2				N/E & S/W
Darby Avenue	College Ave																		2				N/E & S/E
Darby Avenue	Fellows Place																		2				N/W & S/W
Darby Avenue	San Bernardino Ave																		2				N/E & N/W
Darby Avenue																							
Street Total				1300				0	0	0	6	1	0	0	0	0	50	0	8	0	0	0	

Baldy View Ave.: S. Bernardino Ave. to Larkspur Ave.

Baldy View Ave	1608																						
Baldy View Ave	1581																20						
Baldy View Ave	1798	15	5	75																			
Baldy View Ave	McKinley Ave																		2				N/W & S/W 1583 BALDY VIEW
Baldy View Ave	Fellows Place																		2				N/W & S/W 1798 MCKINLEY
Baldy View Ave																							
Street Total				75				0	0	0	0	0	0	0	0	0	20	0	4	0	0	0	

Fellows Pl.: Bonnie Brae St. to Darby Ave.

Fellows Place	1741	20	5	100																			
Fellows Place	1736	15	5	75																			
Fellows Place	1717	30	5	150																			
Fellows Place	1687	15	5	75																			
Fellows Place	1683	20	5	100																			
Fellows Place																							
Street Total				500				0	0	0	0	0	0	0	0	0	0	0	0	0	0	0	

Fellows Pl.: College Ave. to Baldy View Ave. - NONE

--	--	--	--	--	--	--	--	--	--	--	--	--	--	--	--	--	--	--	--	--	--	--	--

College Ave.: Fellows Pl. to Darby Ave.

College Ave	1506																						
College Ave	1408	20	5	100							1												
College Ave	1430							5															
College Ave	1550							10															
College Ave	1562							15															
College Ave	1565	15	10	150																			
College Ave	1577	10	10	100																			
College Ave	1565	10	10	100																			
College Avenue																							
Street Total				450				30	0	0	1	0	0	0	0	0	0	0	0	0	0	0	

Lankspur Ave.: Beckord Way to Baldy View Ave.

--	--	--	--	--	--	--	--	--	--	--	--	--	--	--	--	--	--	--	--	--	--	--	--

DISTRICT 4, GROUP 8
Sidewalk Program 14/15

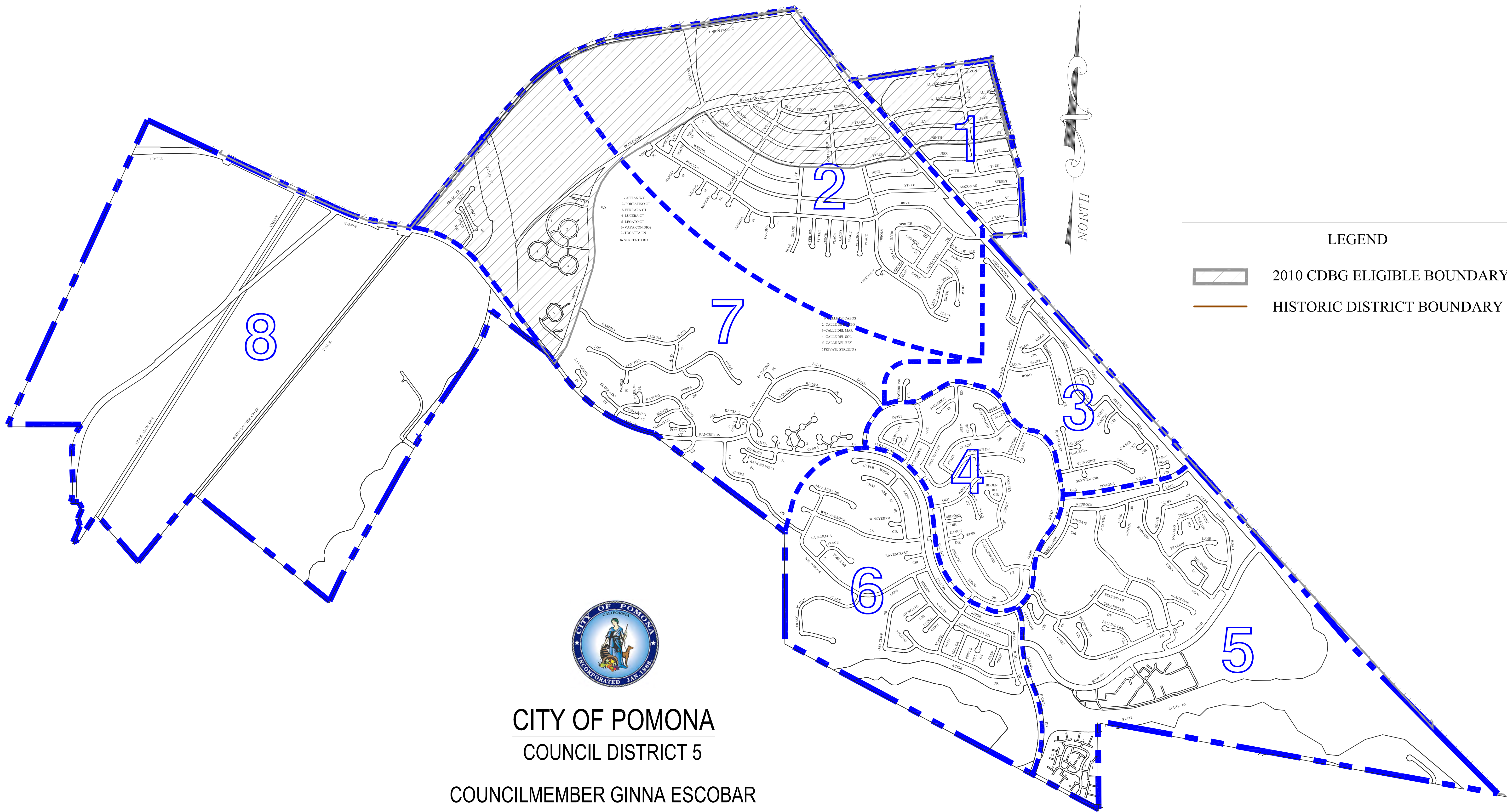
		ITEM 1			ITEM 2			ITEM 3	ITEM 4	ITEM 5	ITEM 6	ITEM 7	ITEM 8	ITEM 9	ITEM 10	ITEM 11	ITEM 12	ITEM 13	ITEM 14	ITEM 15	ITEM 16	ITEM 17	Notes
		L (LF)	W (LF)	AREA (SF)	L (LF)	W (LF)	AREA (SF)	LF	SF	LF	EA	EA	LF	EA	EA	LF	LF	LF	EA	EA	EA	SF	
UNIT PRICE				\$ 7			\$ 7	\$ 5	\$ 12	\$ 30	\$ 100	\$ 800	\$ 35	\$ 500	\$ 200	\$ 35	\$ 50	\$ 80	\$ 2,800	\$ 500	\$ 4,000	\$ 12	
QUANTITIES				21370			1200	262	900	0	67	24	0	0	0	20	368	364	124	8	18	250	
UNIT COST				\$ 149,590			\$ 8,400	\$ 1,310	\$ 10,800	\$ -	\$ 6,700	\$ 19,200	\$ -	\$ -	\$ -	\$ 700	\$ 18,400	\$ 29,120	\$ 347,200	\$ 4,000	\$ 72,000	\$ 3,000	
TOTAL COST	\$ 670,420																						
Lankspur Ave	1791	20	6	120							1												
Lankspur Ave	1759							5															
Lankspur Ave	1794	20	6	120							1												
Lankspur Ave	1792	15	6	90																			
Lankspur Ave	1788	20	6	120							1												
Lankspur Ave	1744	20	6	120							1												
Street Total				570				5	0	0	4	0	0	0	0	0	0	0	0	0	0	0	
Beckford Way: Lankspur Ave. to Lincoln Ave.																							
Beckford Way	1201							6															
Beckford Way	1220							6															
Beckford Way	1202	15	6	90							1												
Beckford Way	1224	20	6	120							1												
Beckford Way	1267							6															
Beckford Way	Lincoln Ave																		2				N/W & N/E 1202 & 1224 Lincoln Ave
Street Total				210				18	0	0	2	0	0	0	0	0	0	0	2	0	0	0	
McKinley Avenue: Bonnie Brae St. to Baldy View Ave.																							
McKinley Ave	1686	15	5	75												20							
McKinley Ave	1746	20	5	100							1												
McKinley Ave	1793	15	5	75							1												
McKinley Ave																							
Street Total				250				0	0	0	2	0	0	0	0	0	20	0	0	0	0	0	
E. Columbia Ave.: Murray Ave. to Indian Hill Blvd.- NONE																							
E. Columbia Ave.: Indian Hill Blvd. to Baldy View Ave.- NONE																							
Jefferson Ave.: Bonnie Brae to Baldy View Ave.- NONE																							
Baldy View Ave:Jefferson Ave. to Granada Pl.																							
Baldy View Ave	Columbus Ave																		2				N/W & S/W
Baldy View Ave	998	20	5	100								1											
Baldy View Ave	934	10	5	50																			
Baldy View Ave	966							5															

DISTRICT 4, GROUP 8
Sidewalk Program 14/15

		ITEM 1			ITEM 2			ITEM 3	ITEM 4	ITEM 5	ITEM 6	ITEM 7	ITEM 8	ITEM 9	ITEM 10	ITEM 11	ITEM 12	ITEM 13	ITEM 14	ITEM 15	ITEM 16	ITEM 17	Notes
		L (LF)	W (LF)	AREA (SF)	L (LF)	W (LF)	AREA (SF)	LF	SF	LF	EA	EA	LF	EA	EA	LF	LF	LF	EA	EA	EA	SF	
UNIT PRICE				\$ 7		\$ 7	\$ 5	\$ 12	\$ 30	\$ 100	\$ 800	\$ 35	\$ 500	\$ 200	\$ 35	\$ 50	\$ 80	\$ 2,800	\$ 500	\$ 4,000	\$ 12		
QUANTITIES				21370		1200	262	900	0	67	24	0	0	0	20	368	364	124	8	18	250		
UNIT COST				\$ 149,590		\$ 8,400	\$ 1,310	\$ 10,800	\$ -	\$ 6,700	\$ 19,200	\$ -	\$ -	\$ -	\$ 700	\$ 18,400	\$ 29,120	\$ 347,200	\$ 4,000	\$ 72,000	\$ 3,000		
TOTAL COST	\$ 670,420																						
Baldy View Ave	947	15	5	75																			
Baldy View Ave	1030							5															
Baldy View Ave	1062							5															
Baldy View Ave	1542	10	5	50																			
Baldy View Ave																							
Street Total				275			15	0	0	0	1	0	0	0	0	0	0	2	0	0	0	0	
Granada Pl.: Indian Hill Blvd to Bald View Ave.																							
Granada Pl	1665	50	5	250																			
Granada Pl	1632	20	5	100						1													
Granada Pl	1648						10																
Granada Pl	1680	20	5	100							1												
Granada Pl																							
Street Total				450			10	0	0	1	1	0	0	0	0	0	0	0	0	0	0	0	
Alvarado Ave.: Sheridan Ave. to Colmar St.																							
Alvarado Ave	Densmore St																	2				N/E & N/W	
Alvarado Ave	Densmore St																						
Alvarado Ave	953	15	6	90			12															50	
Alvarado Ave																							
Street Total				90			12	0	0	0	0	0	0	0	0	0	0	2	0	0	0	50	
Essex Ave.: Densmore Street to Colmar St.																							
Essex Ave	Empassy Pl																	2				N/E & N/W	
Essex Ave	1266	10	5	50																			
Embassy Place	1088	20	5	100																			
Essex Ave	1263	10	6	60																			
Essex Ave																							
Street Total				210			0	0	0	0	0	0	0	0	0	0	0	2	0	0	0	0	
Embassy Pl.: Essex Ave. to End																							
Embassy Pl	1319						5																
Embassy Pl	1042	10	6	60																			
Embassy Pl	1064	5	6	30																			

DISTRICT 4, GROUP 8
Sidewalk Program 14/15

		ITEM 1			ITEM 2			ITEM 3	ITEM 4	ITEM 5	ITEM 6	ITEM 7	ITEM 8	ITEM 9	ITEM 10	ITEM 11	ITEM 12	ITEM 13	ITEM 14	ITEM 15	ITEM 16	ITEM 17	Notes
		L (LF)	W (LF)	AREA (SF)	L (LF)	W (LF)	AREA (SF)	LF	SF	LF	EA	EA	LF	EA	EA	LF	LF	LF	EA	EA	EA	SF	
UNIT PRICE				\$ 7		\$ 7	\$ 5	\$ 12	\$ 30	\$ 100	\$ 800	\$ 35	\$ 500	\$ 200	\$ 35	\$ 50	\$ 80	\$ 2,800	\$ 500	\$ 4,000	\$ 12		
QUANTITIES				21370		1200	262	900	0	67	24	0	0	0	20	368	364	124	8	18	250		
UNIT COST				\$ 149,590		\$ 8,400	\$ 1,310	\$ 10,800	\$ -	\$ 6,700	\$ 19,200	\$ -	\$ -	\$ -	\$ 700	\$ 18,400	\$ 29,120	\$ 347,200	\$ 4,000	\$ 72,000	\$ 3,000		
TOTAL COST	\$ 670,420																						
Farrell Ave.: Colmar St. to Murray Ave.																							
	Farrell Ave																						
	Farrell Ave																						
Colmar St: Farrell Ave. to Brewster Dr.																							
	Colmar St	Alvarado Ave																2				N/W & S/W	
	Colmar St	Essex Ave																2				N/W & S/W	
	Alvarado Ave	1321	20	5	100																		
	Colmar St	966	10	5	50			5		1													
	Colmar St	980						5															
	Colmar St	1078						10															
	Colmar St	1079						5															
	Colmar St	1097	10	5	50																		
	Colmar St																						
	Street Total				200			25	0	0	1	0	0	0	0	0	0	0	4	0	0	0	
Capper Ave.: Farrell Ave. to Brewster Dr.																							
	Capper Ave																						
	Capper Ave																						
Murray Ave.: Farrell Ave. to Brewster Dr.																							
	Murray Ave																						
	Murray Ave																						
Brewster Dr.: Murray Ave. to end.																							
	Brewster Dr																						
	Brewster Dr																						
Cordova St- San Bernardino Ave to End																							
	Cordova St	1820	30	5	150						1					20							
	Cordova St																						
	Street Total				150			0	0	0	1	0	0	0	0	20	0	0	0	0	0	0	



CITY OF POMONA
COUNCIL DISTRICT 5

COUNCILMEMBER GINNA ESCOBAR

SIDEWALK - PATH OF TRAVEL CONSTRUCTION PROGRAM

2014 - 2015

DISTRICT 5, GROUP 1
Sidewalk Program 14/15

District 5 Group 1		ITEM 1			ITEM 2			ITEM 3	ITEM 4	ITEM 5	ITEM 6	ITEM 7	ITEM 8	ITEM 9	ITEM 10	ITEM 11	ITEM 12	ITEM 13	ITEM 14	ITEM 15	ITEM 16	ITEM 17	Notes	
STREET	NEAREST ADDRESS	L (LF)	W (LF)	AREA (SF)	L (LF)	W (LF)	AREA (SF)	LF	SF	LF	EA	EA	LF	EA	EA	LF	LF	LF	EA	EA	EA	SF		
		REMOVE AND RECONSTRUCT PCC SIDEWALK			EXCAVATE, GRADE, AND CONSTRUCT NEW PCC SIDEWALK			GRIND PCC SIDEWALK	REMOVE EXISTING IMPROVEMENTS AND CONSTRUCT PCC DRIVEWAY APPROACH	EXCAVATE, GRADE, AND CONSTRUCT RETAINING CURB OR SLOUGH WALL	ROOT SHAVE	REMOVE TREE	REMOVE AND RELOCATE FENCE	REMOVE AND RELOCATE EXISTING WATER METER	REMOVE AND RELOCATE EXISTING TRAFFIC SIGN OR MAIL BOX	REMOVE AND RECONSTRUCT PCC CURB	REMOVE AND RECONSTRUCT PCC CURB AND GUTTER	EXCAVATE, GRADE, AND CONSTRUCT PCC CURB AND GUTTER	REMOVE IMPROVEMENTS AND CONSTRUCT PCC CURB RAMP	INSTALL DETECTABLE WARNING DEVICE ON EXIST. CURB RAMP	REMOVE EXISTING IMPROVEMENTS AND CONSTRUCT PCC ALLEY APPROACH	REMOVE AND RECONSTRUCT PCC CROSS GUTTER		
UNIT PRICE				\$ 12.00			\$ 12.00	\$ 10.00	\$ 12.00	\$ 30.00	\$ 100.00	\$ 5,000.00	\$ 35.00	\$ 500.00	\$ 200.00	\$ 35.00	\$ 50.00	\$ 80.00	\$ 6,000.00	\$ 800.00	\$ 150,000.00	\$ 12.00		
QUANTITIES				4845			1000	50	220	0	9	3	0	5	0	0	0	0	15	32	3	0		
UNIT COST				\$ 58,140.00			\$12,000.00	\$ 500.00	\$ 2,640.00	\$ -	\$ 900.00	\$ 15,000.00	\$ -	\$ 2,500.00	\$ -	\$ -	\$ -	\$ -	\$ 90,000.00	\$ 25,600.00	\$ 450,000.00	\$ -		
TOTAL COST				\$ 657,280.00																				

9th St: Butterfield Rd. to Dudley St.

1	9th St	1594						5												1			
2	9th St	1595																		1			
3	9th St	1604																		1			
4	9th St	1605																		1			
5	9th St	1506	20	5	100														1				
6	9th St	1505	5	5	25														1				
7	9th St	1578	20	5	100						1												RW
8	9th St	1586						5															
9	9th St	1594	10	5	50						1												
10	9th St	1615	30	5	150						1												
11	9th St	1639	15	5	75				75														
12	9th St	1650																					
13	9th St	1652	3	5	15																		WMB
14	9th St	1653			0			5															
15	9th St	1665	20	5	100							1											
16	9th St	1690						5															
17	9th St	1682	5	5	25									1									WMB
Street Total			128	45	640	0	0	0	20	75	0	3	1	0	1	0	0	0	2	4	0	0	

Meserve St: Butterfield Rd. to Dudley St.

18	Meserve St.	1603																		1			
19	Meserve St.	1595	5	5	25			5												1			
20	Meserve St.	1604																		1			
21	Meserve St.	1594	15	5	75															1			
22	Meserve St.	1504																	1				
23	Meserve St.	1505	5	5	25														1				
24	Meserve St.	1563	3	5	15																		
25	Meserve St.	1572						5															
26	Meserve St.	1586	3	5	15																		
27	Meserve St.	1587	20	4	80																		
28	Meserve St.	1613	15	5	75																		
29	Meserve St.	1626	5	5	25																		WMB
30	Meserve St.	1647	10	5	50																		
31	Meserve St.	1663	3	5	15																		
32	Meserve St.	1665	3	5	15																		
33	Meserve St.	1678	30	5	150																		
34	Meserve St.	1697																	1				
35	Meserve St.	1696	40	5	200						1								1				
36	Meserve St.	1693	50	5	250				75														
37	Meserve St.	1689	50	5	250																		

DISTRICT 5, GROUP 1
Sidewalk Program 14/15

	District 5 Group 1		ITEM 1			ITEM 2			ITEM 3	ITEM 4	ITEM 5	ITEM 6	ITEM 7	ITEM 8	ITEM 9	ITEM 10	ITEM 11	ITEM 12	ITEM 13	ITEM 14	ITEM 15	ITEM 16	ITEM 17	Notes
			REMOVE AND RECONSTRUCT PCC SIDEWALK			EXCAVATE, GRADE, AND CONSTRUCT NEW PCC SIDEWALK			GRIND PCC SIDEWALK	REMOVE EXISTING IMPROVEMENTS AND CONSTRUCT PCC DRIVEWAY APPROACH	EXCAVATE, GRADE, AND CONSTRUCT RETAINING CURB OR SLOUGH WALL	ROOT SHAVE	REMOVE TREE	REMOVE AND RELOCATE FENCE	REMOVE AND RELOCATE EXISTING WATER METER	REMOVE AND RELOCATE EXISTING TRAFFIC SIGN OR MAIL BOX	REMOVE AND RECONSTRUCT PCC CURB	REMOVE AND RECONSTRUCT PCC CURB AND GUTTER	EXCAVATE, GRADE, AND CONSTRUCT PCC CURB AND GUTTER	REMOVE IMPROVEMENTS AND CONSTRUCT PCC CURB RAMP	INSTALL DETECTABLE WARNING DEVICE ON EXIST. CURB RAMP	REMOVE EXISTING IMPROVEMENTS AND CONSTRUCT PCC ALLEY APPROACH	REMOVE AND RECONSTRUCT PCC CROSS GUTTER	
	STREET	NEAREST ADDRESS	L (LF)	W (LF)	AREA (SF)	L (LF)	W (LF)	AREA (SF)	LF	SF	LF	EA	EA	LF	EA	EA	LF	LF	LF	EA	EA	EA	SF	
38	Meserve St.	1684	15	5	75																			
39	Meserve St.	1543	15	5	75																			
Street Total			287	84	1415	0	0	0	10	75	0	1	0	0	0	0	0	0	0	0	4	4	0	0

Vejar Ave: Butterfield Rd. to Dudley St.

40	Vejar Ave	1565	5	5	25																			
41	Vejar Ave	1594	30	5	150						1										1			
42	Vejar Ave	1594	15	5	75																			
43	Vejar Ave	1595	30	5	150																1			
44	Vejar Ave	1604	30	5	150				5		1										1			
45	Vejar Ave	1603	10	5	50																1			
46	Vejar Ave	1605	20	5	100																			
47	Vejar Ave	1607	25	5	125										1									
48	Vejar Ave	1505																			1		1	
49	Vejar Ave	1504																			1			
50	Vejar Ave	1498																			1			
51	Vejar Ave	1526	5	5	25																			
52	Vejar Ave	1543	10	5	50																			
53	Vejar Ave	1631	10	5	50																			AT FIRE HYDRANT
54	Vejar Ave	1646	35	5	175																			
55	Vejar Ave	1650	35	5	175						1				1									
56	Vejar Ave	1671	35	5	175						1				1									
57	Vejar Ave	1696																			1			
58	Vejar Ave	1697																			1			
Street Total			290	65	1450	0	0	0	5	0	0	4	0	0	3	0	0	0	0	0	2	7	1	0

Mission Blvd: Butterfield Rd. to Dudley St.

59	Mission Blvd.	1600																			1			& AN ADDITIONAL 4 LOCATED OFF CURRAN
60	Curran/Mission																				2			
61	Mission Blvd.	1596																			1			
62	Mission Blvd.	1570	15	5	75																			
63	Mission Blvd.	1558	10	5	50																			
64	Mission Blvd.	1558	10	8	80																1			
65	Mission Blvd/Dudley																				3			3 DOMES FOR S/W CORNER
66	Mission Blvd.	1546 7 - Eleven																			1			
Street Total			35	18	205	0	0	0	0	0	0	0	0	0	0	0	0	0	0	0	9	0	0	

Dudley St: Smith Street to Mission Blvd.

67	Dudley St.	590				200	5	1000														1		LOCATED AT EMPTY LOT NEXT DOOR
68	Dudley St.	625	20	5	100																			
69	Dudley St.	682																			1			
70	Dudley St.	766	5	6	30																			
71	Dudley St.	812																			1			
72	Dudley St.	886	20	6	120																			
73	Vejar	1498	50	4							3													
74	Palmer	1503	40	5								1												
75	Jess																				2			
76	McComas																				2			
77	Brea Cyn	1558	20	5																				

DISTRICT 5, GROUP 1
Sidewalk Program 14/15

	District 5 Group 1		ITEM 1			ITEM 2			ITEM 3	ITEM 4	ITEM 5	ITEM 6	ITEM 7	ITEM 8	ITEM 9	ITEM 10	ITEM 11	ITEM 12	ITEM 13	ITEM 14	ITEM 15	ITEM 16	ITEM 17	Notes
			REMOVE AND RECONSTRUCT PCC SIDEWALK	EXCAVATE, GRADE, AND CONSTRUCT NEW PCC SIDEWALK	GRIND PCC SIDEWALK	REMOVE EXISTING IMPROVEMENTS AND CONSTRUCT PCC DRIVEWAY APPROACH	EXCAVATE, GRADE, AND CONSTRUCT RETAINING CURB OR SLOUGH WALL	ROOT SHAVE	REMOVE TREE	REMOVE AND RELOCATE FENCE	REMOVE AND RELOCATE EXISTING WATER METER	REMOVE AND RELOCATE EXISTING TRAFFIC SIGN OR MAIL BOX	REMOVE AND RECONSTRUCT PCC CURB	REMOVE AND RECONSTRUCT PCC CURB AND GUTTER	EXCAVATE, GRADE, AND CONSTRUCT PCC CURB AND GUTTER	REMOVE IMPROVEMENTS AND CONSTRUCT PCC CURB RAMP	INSTALL DETECTABLE WARNING DEVICE ON EXIST. CURB RAMP	REMOVE EXISTING IMPROVEMENTS AND CONSTRUCT PCC ALLEY APPROACH	REMOVE AND RECONSTRUCT PCC CROSS GUTTER					
	STREET	NEAREST ADDRESS	L (LF)	W (LF)	AREA (SF)	L (LF)	W (LF)	AREA (SF)	LF	SF	LF	EA	EA	LF	EA	EA	LF	LF	LF	EA	EA	EA	SF	
78	smith																			2				
79	Meserve																				2			
80	Vejar	100 feet north																				2		
81	9th Street																			2				
82	Grand																				2			Install 4 foot walk at back of ramps
Street Total			25	11	130	200	5	1000	0	0	0	0	0	0	0	0	0	0	0	0	2	2	0	

Jess St: Butterfield Rd. to Dudley St.

83	Jess St.	1594	5	5																	1			
84	Jess St.	1604																			1			
85	Jess St.	1605																			1			
86	Jess St.	1593																			1			
87	Jess St.	1693																						
88	Jess St.	1690	20	5	100																			
89	Jess St.	1577	20	5	100								1											
90	Jess St.	1546	40	5	200								1											
91	Jess St.	1514	10	5	50							1												
Street Total			95	25	450	0	0	0	0	0	0	1	2	0	0	0	0	0	0	0	4	0	0	

Smith St: Butterfield Rd. to Dudley St.

92	Smith St.	1609	5	5	25										1						1			
93	Smith St.	1593																			1			
94	Smith St.	1614	3	5	15																			WMB
95	Smith St.	1681							10															
96	Smith St.	1690	3	5	15															1				WMB
97	Smith St.	1693																		2				
98	Smith St.	1696	5	5	25																			SCE
99	Smith St.	1562	5	5	25																			
Street Total			21	25	105	0	0	0	10	0	0	0	0	0	1	0	0	0	0	0	3	2	0	0

Grand Ave: Butterfield Rd. to Dudley St.

100	Grand Ave	1506	3	5	15																			WMB
101	Grand Ave	1535	6	5	30																			
102	Grand Ave	1590	20	5	100															1				
103	Grand Ave	1595																		1				
Street Total			20	5	100	0	0	0	0	0	0	0	0	0	0	0	0	0	0	2	0	0	0	

Palmer St: Butterfield Rd. to Dudley St.

104	Palmer St.	1504																						RAISE WMB
105	Palmer St.	1527	5	5	25																			
106	Palmer St.	1532							5															
107	Palmer St.	1583	15	5	75								1											
108	Palmer St.	1505	30	5	150																			
Street Total			30	5	150	0	0	0	0	0	0	0	0	0	0	0	0	0	0	0	0	0	0	

McComas St: Butterfield Rd. to Dudley St.

109	Mc Comas St.	1509	20	5	100																			
110	Mc Comas St.	1538	50	4																				
111	Mc Comas St.	1550							5															
112	Mc Comas St.	1588	5	5																				
113	Mc Comas St.	1596																		1				

DISTRICT 5, GROUP 1
Sidewalk Program 14/15

	District 5 Group 1		ITEM 1			ITEM 2			ITEM 3	ITEM 4	ITEM 5	ITEM 6	ITEM 7	ITEM 8	ITEM 9	ITEM 10	ITEM 11	ITEM 12	ITEM 13	ITEM 14	ITEM 15	ITEM 16	ITEM 17	Notes
			REMOVE AND RECONSTRUCT PCC SIDEWALK			EXCAVATE, GRADE, AND CONSTRUCT NEW PCC SIDEWALK			GRIND PCC SIDEWALK	REMOVE EXISTING IMPROVEMENTS AND CONSTRUCT PCC DRIVEWAY APPROACH	EXCAVATE, GRADE, AND CONSTRUCT RETAINING CURB OR SLOUGH WALL	ROOT SHAVE	REMOVE TREE	REMOVE AND RELOCATE FENCE	REMOVE AND RELOCATE EXISTING WATER METER	REMOVE AND RELOCATE EXISTING TRAFFIC SIGN OR MAIL BOX	REMOVE AND RECONSTRUCT PCC CURB	REMOVE AND RECONSTRUCT PCC CURB AND GUTTER	EXCAVATE, GRADE, AND CONSTRUCT PCC CURB AND GUTTER	REMOVE IMPROVEMENTS AND CONSTRUCT PCC CURB RAMP	INSTALL DETECTABLE WARNING DEVICE ON EXIST. CURB RAMP	REMOVE EXISTING IMPROVEMENTS AND CONSTRUCT PCC ALLEY APPROACH	REMOVE AND RECONSTRUCT PCC CROSS GUTTER	
	STREET	NEAREST ADDRESS	L (LF)	W (LF)	AREA (SF)	L (LF)	W (LF)	AREA (SF)	LF	SF	LF	EA	EA	LF	EA	EA	LF	LF	LF	EA	EA	EA	SF	
114	Mc Comas St.	1597																		1				
	Street Total		75	14	100	0	0	0	5	0	0	0	0	0	0	0	0	0	0	2	0	0	0	
Philips: Butterfield Rd. to Dudley St.																								
115	Philips Blvd	1575	20	5	100					70														
116	Philips Blvd	1555	20	5	100																			
117	Philips Blvd	1595	30	5	150							1												
	Street Total		20	5	100	0	0	0	0	70	0	0	0	0	0	0	0	0	0	0	0	0	0	

DISTRICT 5, GROUP 2
Sidewalk Program 14/15

		ITEM 1			ITEM 2			ITEM 3	ITEM 4	ITEM 5	ITEM 6	ITEM 7	ITEM 8	ITEM 9	ITEM 10	ITEM 11	ITEM 12	ITEM 13	ITEM 14	ITEM 15	ITEM 16	ITEM 17	Notes
District 5 Group 2		REMOVE AND RECONSTRUCT PCC SIDEWALK			EXCAVATE, GRADE, AND CONSTRUCT NEW PCC SIDEWALK			GRIND PCC SIDEWALK	REMOVE EXISTING IMPROVEMENTS AND CONSTRUCT PCC DRIVEWAY APPROACH	EXCAVATE, GRADE, AND CONSTRUCT RETAINING CURB OR SLOUGH WALL	ROOT SHAVE	REMOVE TREE	REMOVE AND RELOCATE FENCE	REMOVE AND RELOCATE EXISTING WATER METER	REMOVE AND RELOCATE EXISTING TRAFFIC SIGN OR MAIL BOX	REMOVE AND RECONSTRUCT PCC CURB	REMOVE AND RECONSTRUCT PCC CURB AND GUTTER	EXCAVATE, GRADE, AND CONSTRUCT PCC CURB AND GUTTER	REMOVE IMPROVEMENTS AND CONSTRUCT PCC CURB RAMP	INSTALL DETECTABLE WARNING DEVICE ON EXIST. CURB RAMP	REMOVE EXISTING IMPROVEMENTS AND CONSTRUCT PCC ALLEY APPROACH	REMOVE AND RECONSTRUCT PCC CROSS GUTTER	
STREET	NEAREST ADDRESS	L (LF)	W (LF)	AREA (SF)	L (LF)	W (LF)	AREA (SF)	LF	SF	LF	EA	EA	LF	EA	EA	LF	LF	LF	EA	EA	EA	SF	
UNIT PRICE				\$ 12.00			\$ 12.00	\$ 10.00	\$ 12.00	\$ 30.00	\$ 100.00	\$ 5,000.00	\$ 35.00	\$ 500.00	\$ 200.00	\$ 35.00	\$ 50.00	\$ 80.00	\$ 6,000.00	\$ 800.00	\$ 15,000.00	\$ 12.00	
QUANTITIES		3918			30		95	500	0	1	3	0	15	0	0	35	0	4	99	0	0		
UNIT COST		\$ 47,016.00			\$ 360.00		\$ 950.00	\$ 6,000.00	\$ -	\$ 100.00	\$ 15,000.00	\$ -	\$ 7,500.00	\$ -	\$ -	\$ 1,750.00	\$ -	\$ 24,000.00	\$ 79,200.00	\$ -	\$ -		
TOTAL COST		\$ 181,876.00																					

9th St: Brea Canyon Rd. to Butterfield Rd.

1	9th St	1703	20	4	80																	
2	9th St	1722	5	4	20			5														
3	9th St	1749	10	4	40																	WMB
4	9th St	1859						8														
5	9th St	1927	5	4																		
6	9th St	1902	40	5	200															1		
7	9th St	1903	5	5	25															1		
8	9th St	1895																		1		
9	9th St	1898									1									1		
10	9th St	1995																		1		
11	9th St	1996																		1		
12	9th St	1765																		1		
13	9th St	1760																		2		
14	9th St	1702																		1		
15	9th St	1797																1		1		
16	9th St	1803																		1		
17	9th St	1842																		2		
18	9th St	1936	20	4	80																	
19	9th St	1949	40	4	160																	
20	9th St	1957	15	4	60																	
Street Total			160	38	665	0	0	0	13	0	0	0	1	0	0	0	0	0	1	14	0	0

Phillips Dr: Brea Canyon Rd. to Storrs Pl.

21	Phillips Dr	1992	20	5																		
22	Phillips Dr	1962						5														
23	Phillips Dr	1851						5														
24	Phillips Dr	1901	5	5	25															1		
25	Phillips Dr	1875																		1		
26	Rema Pl	1201						5												1		
27	Rema Pl	1202																		1		
28	Phillips Dr/ Mission Blvd																			2		
29	Napoli Pl	1203						6														
30	Napoli Pl	1204						6												1		
31	Milano Pl	1209																		1		
32	Milano Pl	1208																		1		
33	Milano Pl	1226	3	6	18									1								WM COVER BROKEN
34	Messina	1212																		1		
35	Messina	1211																		1		
36	Westmont Pl	1215						5														
37	Savona	1219																		1		
38	Savona	1241														5				1		6'/12"

DISTRICT 5, GROUP 2
Sidewalk Program 14/15

	District 5 Group 2		ITEM 1			ITEM 2			ITEM 3	ITEM 4	ITEM 5	ITEM 6	ITEM 7	ITEM 8	ITEM 9	ITEM 10	ITEM 11	ITEM 12	ITEM 13	ITEM 14	ITEM 15	ITEM 16	ITEM 17	Notes
			REMOVE AND RECONSTRUCT PCC SIDEWALK	EXCAVATE, GRADE, AND CONSTRUCT NEW PCC SIDEWALK	GRIND PCC SIDEWALK	REMOVE EXISTING IMPROVEMENTS AND CONSTRUCT PCC DRIVEWAY APPROACH	EXCAVATE, GRADE, AND CONSTRUCT RETAINING CURB OR SLOUGH WALL	ROOT SHAVE	REMOVE TREE	REMOVE AND RELOCATE FENCE	REMOVE AND RELOCATE EXISTING WATER METER	REMOVE AND RELOCATE EXISTING TRAFFIC SIGN OR MAIL BOX	REMOVE AND RECONSTRUCT PCC CURB	REMOVE AND RECONSTRUCT PCC CURB AND GUTTER	EXCAVATE, GRADE, AND CONSTRUCT PCC CURB AND GUTTER	REMOVE IMPROVEMENTS AND CONSTRUCT PCC CURB RAMP	INSTALL DETECTABLE WARNING DEVICE ON EXIST. CURB RAMP	REMOVE EXISTING IMPROVEMENTS AND CONSTRUCT PCC ALLEY APPROACH	REMOVE AND RECONSTRUCT PCC CROSS GUTTER					
	STREET	NEAREST ADDRESS	L (LF)	W (LF)	AREA (SF)	L (LF)	W (LF)	AREA (SF)	LF	SF	LF	EA	EA	LF	EA	EA	LF	LF	LF	EA	EA	EA	SF	
39	Phillips Dr	1852																			1			
40	Bluegrass Pl	1110																			1			
41	Bluegrass Pl	1113																			1			
42	Overden	1108																			1			
43	Overden	1105													1									WM COVER BROKEN
44	Reggio Pl	1106																			1			
45	Reggio Pl	1103																			1			
46	Phillips Dr	1767																			1			
47	Sequoia Glen	1110																			1			
Street Total			28	16	43	0	0	0	32	0	0	0	0	0	2	0	0	5	0	0	21	0	0	

Brea Canyon: Felming St. to 71 FRWY

48	Brea Canyon Rd	1938	5	5	25																			
49	Brea Canyon Rd	1950	20	5	100							1												
50	Brea Canyon Rd	1836	6	5	30																			AT DRIVEWAY
Street Total			31	15	155	0	0	0	0	0	0	1	0	0	0	0	0	0	0	0	0	0	0	

Denison St: Brea Canyon Rd. to Butterfield Rd.

51	Denison St	1992	5	4	20																1			WMB
52	Denison St	1986	3	4																				WMB
53	Denison St	1983																			1			
54	Denison St	1977	5	4																				WMB
55	Denison St	1952	5	4																				WMB
56	Denison St	1934	5	4	20									1										WMB
57	Denison St	1933	4	4	16									1										
58	Denison St	1927																						
59	Denison St	1911	5	4	20																			WMB
60	Denison St	1905																			1			
61	Denison St	1904																			1			
62	Denison St	1898																			1			
63	Denison St	1897	5	4	20																			WMB
64	Denison St	1892	6	4	24									1										
65	Denison St	1891			0																1			
66	Denison St	1886	20	4	80				5															WMB
67	Denison St	1876	5	5	25																			
68	Denison St	1869	10	4	40									1										WMB
69	Denison St	1864	10	4	40									1										WMB
70	Denison St	1861	4	3	12																			WMB
71	Denison St	1850			0												20							
72	Denison St	1813	5	4	20																			WMB
73	Denison St	1807			0				8															
74	Denison St	1802	5	4	20									1										WMB
75	Denison St	1803			0									1										
76	Denison St	1797			0									1							1			
77	Denison St	1798			0									1										
78	Denison St	1759	20	4	80																			
79	Denison St	1752	15	4	60																			
80	Denison St	1746															10							
81	Denison St	1722																						
82	Denison St	1705							10					1										

DISTRICT 5, GROUP 2
Sidewalk Program 14/15

	District 5 Group 2		ITEM 1			ITEM 2			ITEM 3	ITEM 4	ITEM 5	ITEM 6	ITEM 7	ITEM 8	ITEM 9	ITEM 10	ITEM 11	ITEM 12	ITEM 13	ITEM 14	ITEM 15	ITEM 16	ITEM 17	Notes
			REMOVE AND RECONSTRUCT PCC SIDEWALK	EXCAVATE, GRADE, AND CONSTRUCT NEW PCC SIDEWALK	GRIND PCC SIDEWALK	REMOVE EXISTING IMPROVEMENTS AND CONSTRUCT PCC DRIVEWAY APPROACH	EXCAVATE, GRADE, AND CONSTRUCT RETAINING CURB OR SLOUGH WALL	ROOT SHAVE	REMOVE TREE	REMOVE AND RELOCATE FENCE	REMOVE AND RELOCATE EXISTING WATER METER	REMOVE AND RELOCATE EXISTING TRAFFIC SIGN OR MAIL BOX	REMOVE AND RECONSTRUCT PCC CURB	REMOVE AND RECONSTRUCT PCC CURB AND GUTTER	EXCAVATE, GRADE, AND CONSTRUCT PCC CURB AND GUTTER	REMOVE IMPROVEMENTS AND CONSTRUCT PCC CURB RAMP	INSTALL DETECTABLE WARNING DEVICE ON EXIST. CURB RAMP	REMOVE EXISTING IMPROVEMENTS AND CONSTRUCT PCC ALLEY APPROACH	REMOVE AND RECONSTRUCT PCC CROSS GUTTER					
	STREET	NEAREST ADDRESS	L (LF)	W (LF)	AREA (SF)	L (LF)	W (LF)	AREA (SF)	LF	SF	LF	EA	EA	LF	EA	EA	LF	LF	LF	EA	EA	EA	SF	
83	Denison St	1702													1									
	Street Total		137	72	497	0	0	0	23	0	0	0	0	0	11	0	0	30	0	0	7	0	0	

Fleming St: Brea Canyon Rd. to Butterfield Rd.

84	Fleming St	1898																		1				
85	Fleming St	1897																		1				
86	Fleming St	1907																		1				
87	Fleming St	1904																		1				
88	Fleming St	1994																		1				
89	Fleming St	1977	4	4	16									1						1				
90	Fleming St	1704																		1				
91	Fleming St	1707																		1				
92	Fleming St	1736							4															
93	Fleming St	1750	5	4	20																			WMB
94	Fleming St	1765	5	4	20																			WMB
95	Fleming St	1773	10	4	40																			WMB
96	Fleming St	1776							8															
97	Fleming St	1795																		1				
98	Fleming St	1798																		1				
99	Fleming St	1803																		1				
100	Fleming St	1804																		1				
101	Fleming St	1834	30	4	120				100				1											
102	Fleming St	1882	5	4	20																			WMB
103	Fleming St	1898	5	4	20																			WMB
104	Fleming St	1904	5	4	20																			WMB
105	Fleming St	1916							4															
	Street Total		54	20	216	0	0	0	12	100	0	0	1	0	1	0	0	0	0	0	12	0	0	

Westmont Ave: W Phillips Dr. to W Mission Blvd.

106	Westmont Ave	509	12	5	60															1				
107	Westmont Ave	610																		1				
108	Westmont Ave	511																		1				
109	Brea Canyon	1896	50	5	250															2				
110	Dennison	1897	30	5	150																			
111	9th Street	1898	40	5	200																			
112																								
113																								
	Street Total		62	10	310	0	0	0	0	0	0	0	0	0	0	0	0	0	0	5	0	0		

Grier St: Southview Pl. to Bluegrass Pl.

114	Grier St	1902																		1				
115	Grier St	1903	8	5	40															1				
116	Grier St																							
117	Grier St	1869	20	4	80																			
118	Grier St	1871	40	4	160																			
119	Grier St	1883			0				100															
120	Grier St	1897	6	5	30															1				
121	Grier St	1898	10	4	40			30												1				
122	Grier St	1932	10	4	40																			
123	Grier St	1939	20	4	80																			
124	Grier St	1943	40	5	200								1											
125	Grier St	1953	5	5	25																			

DISTRICT 5, GROUP 2
Sidewalk Program 14/15

ITEM	STREET	NEAREST ADDRESS	ITEM 1			ITEM 2			ITEM 3	ITEM 4	ITEM 5	ITEM 6	ITEM 7	ITEM 8	ITEM 9	ITEM 10	ITEM 11	ITEM 12	ITEM 13	ITEM 14	ITEM 15	ITEM 16	ITEM 17	Notes
			L (LF)	W (LF)	AREA (SF)	L (LF)	W (LF)	AREA (SF)	LF	SF	LF	EA	EA	LF	EA	EA	LF	LF	LF	EA	EA	EA	SF	
126	Grier St	1987	60	4	240																			
127	Grier St	1997	35	5	175																			
128	Grier St	1996																						
129	Grier St	1702																		2				ONE RAMP ACROSS THE STREET
130	Grier St	1703																		1				
131	Grier St	1761																			2			
132	Grier St	1760																			1			
Street Total			254	49	1110	0	0	30	0	100	0	0	1	0	0	0	0	0	0	3	9	0	0	

Wright St: Southview Pl. to Butterfield Rd.

133	Wright St	1898																		1				
134	Wright St	1899	4	4	16																1			
135	Wright St	1902	4	4	16																1			
136	Wright St	1903						5													1			
137	Wright St	1999																			1			
138	Wright St	1998												1							1			
139	Wright St	1883	40	5	200																			
140	Wright St	1874	5	5	25																			
141	Wright St	1851																			2			
142	Wright St	1848																			1			
143	Wright St	1842																			1			
144	Wright St	1834	3	5	15																			
145	Wright St	1830	10	5	50																			
146	Wright St	1782	15	5	75																			
147	Wright St	1774	15	5	75																			
148	Wright St	1768																			1			
149	Wright St	1762																			1			
150	Wright St	1763																			2			
151	Wright St	1744	10	5	50																			
152	Wright St	1736	5	5	25																			
153	Wright St	1733	30	5	150																			
154	Wright St	1708	5	5	25																			
Street Total			146	58	722	0	0	0	5	0	0	0	0	0	1	0	0	0	0	0	14	0	0	

Wright Ct

155	Wright Ct	1097							5												1			
156	Wright Ct	1180																			1			
Street Total			0	0	0	0	0	0	5	0	0	0	0	0	0	0	0	0	0	0	2	0	0	

Storrs Pl: W Phillips Dr. to Redwood View Dr.

157	Storrs Pl	1792																			1			
158	Storrs Pl	1772																			1			
159	Redwood View	1287																			1			
160	Redwood View	1282																			1			
161	Redwood View	1210																			1			
162	Redwood View	1209																			1			
Street Total			0	0	0	0	0	0	0	0	0	0	0	0	0	0	0	0	0	0	6	0	0	

Maple View Dr: Blueridge Dr. to W Phillips Dr.

163	Juniper Ridge	1663																			1			
164	Maple View	1250																			1			

DISTRICT 5, GROUP 2
Sidewalk Program 14/15

	District 5 Group 2		ITEM 1			ITEM 2			ITEM 3	ITEM 4	ITEM 5	ITEM 6	ITEM 7	ITEM 8	ITEM 9	ITEM 10	ITEM 11	ITEM 12	ITEM 13	ITEM 14	ITEM 15	ITEM 16	ITEM 17	Notes
			REMOVE AND RECONSTRUCT PCC SIDEWALK	EXCAVATE, GRADE, AND CONSTRUCT NEW PCC SIDEWALK	GRIND PCC SIDEWALK	REMOVE EXISTING IMPROVEMENTS AND CONSTRUCT PCC DRIVEWAY APPROACH	EXCAVATE, GRADE, AND CONSTRUCT RETAINING CURB OR SLOUGH WALL	ROOT SHAVE	REMOVE TREE	REMOVE AND RELOCATE FENCE	REMOVE AND RELOCATE EXISTING WATER METER	REMOVE AND RELOCATE EXISTING TRAFFIC SIGN OR MAIL BOX	REMOVE AND RECONSTRUCT PCC CURB	REMOVE AND RECONSTRUCT PCC CURB AND GUTTER	EXCAVATE, GRADE, AND CONSTRUCT PCC CURB AND GUTTER	REMOVE IMPROVEMENTS AND CONSTRUCT PCC CURB RAMP	INSTALL DETECTABLE WARNING DEVICE ON EXIST. CURB RAMP	REMOVE EXISTING IMPROVEMENTS AND CONSTRUCT PCC ALLEY APPROACH	REMOVE AND RECONSTRUCT PCC CROSS GUTTER					
	STREET	NEAREST ADDRESS	L (LF)	W (LF)	AREA (SF)	L (LF)	W (LF)	AREA (SF)	LF	SF	LF	EA	EA	LF	EA	EA	LF	LF	LF	EA	EA	EA	SF	
165	Maple View	1225							5															
166	Goldfield	1658																						
167	Maple View	1140																						
168	Maple View	1107																						
169	Phillips Dr.	1620																						
170	Phillips Dr.	1660																						
	Street Total		0	0	0	0	0	0	5	0	0	0	0	0	0	0	0	0	0	0	0	7	0	0
Buffington St: Westmont Ave to Buffington St.																								
171	Westmont	610							100															
172	Westmont	1896	30	4	120																			
173	Burlington	1878							100															
174	Buffington	1851	20	4	80																			
175	Buffington	1828							100															
176	Buffington	1792																			1			
177	Buffington	1808																			1			
	Street Total		50	8	200	0	0	0	0	300	0	0	0	0	0	0	0	0	0	0	2	0	0	

DISTRICT 5, GROUP 3
Sidewalk Program 14/15

STREET	NEAREST ADDRESS	ITEM 1			ITEM 2			ITEM 3	ITEM 4	ITEM 5	ITEM 6	ITEM 7	ITEM 8	ITEM 9	ITEM 10	ITEM 11	ITEM 12	ITEM 13	ITEM 14	ITEM 15	ITEM 16	ITEM 17	Notes
		L (LF)	W (LF)	AREA (SF)	L (LF)	W (LF)	AREA (SF)	LF	SF	LF	EA	EA	LF	EA	EA	LF	LF	LF	EA	EA	EA	SF	

UNIT PRICE		\$ 12.00	\$ 12.00	\$ 10.00	\$ 12.00	\$ 30.00	\$ 100.00	\$ 5,000.00	\$ 35.00	\$ 500.00	\$ 200.00	\$ 35.00	\$ 50.00	\$ 80.00	\$ 6,000.00	\$ 800.00	\$ 15,000.00	\$ 12.00
QUANTITIES		582	0	15	0	0	6	0	0	1	0	0	0	0	2	44	0	0
UNIT COST		\$ 6,984.00	\$ -	\$ 150.00	\$ -	\$ -	\$ 600.00	\$ -	\$ -	\$ 500.00	\$ -	\$ -	\$ -	\$ -	\$ 12,000.00	\$ 35,200.00	\$ -	\$ -
TOTAL COST	\$ 55,434.00																	

Hunter Point Rd: N Ranch Rd. to Rising Hill Rd.

1	Hunter Point	2																					
2	Hunter Point	7																					
3	Hunter Point	23																					
4	Hunter Point	25																					
5	Hunter Point	52																					
6	Hunter Point	54																					
Street Total		0	0	0	0	0	0	0	0	0	0	0	0	0	0	0	0	0	0	6	0	0	

Rising Hill Rd: Hunter Point Rd. to Old Pomona Rd.

7	Quiet Canyon	1																					
8	Rising Hill Rd	51																					
9	Copper Canyon	1																					
10	Rising Hill Rd	23																					
11	Flint Point Cir	1																					
12	Flint Point Cir	2																					
13	Rising Hill Rd	1																					
Street Total		0	0	0	0	0	0	0	0	0	0	0	0	0	0	0	0	0	0	6	0	0	

Village Loop Rd: Old Pomona Rd. to N Ranch Rd.

14	Old Pomona Rd/Village Loop																						
15	Viewpoint Cir/Village Loop																						
16	Frontier Rd	1																					
17	Frontier Rd	2																					
18	Bear Valley Rd	1																					
19	Bear Valley Rd	2																					
20	Village Loop	46																					
21	Village Loop	48																					
22	Village Loop	43	18	4	72																		
23	Village Loop	37	25	4	100																		
24	Village Loop	42	4	4	16																		
25	Village Loop	49	20	4	80																		
26	Village Loop	50	15	4	60																		
27	Village Loop	63																					
28	Village Loop	65																					
29	North Ranch/ Village Loop																						
30	Village Loop	75																					
31	Village Loop	77																					
32	Village Loop	59	16	4	64																		
33	Village Loop	58																					
Street Total		98	24	392	0	0	0	10	0	0	5	0	0	0	0	0	0	0	1	20	0	0	

DISTRICT 5, GROUP 3
Sidewalk Program 14/15

	District 5 Group 3	ITEM 1			ITEM 2			ITEM 3	ITEM 4	ITEM 5	ITEM 6	ITEM 7	ITEM 8	ITEM 9	ITEM 10	ITEM 11	ITEM 12	ITEM 13	ITEM 14	ITEM 15	ITEM 16	ITEM 17	Notes
		REMOVE AND RECONSTRUCT PCC SIDEWALK	EXCAVATE, GRADE, AND CONSTRUCT NEW PCC SIDEWALK	GRIND PCC SIDEWALK	REMOVE EXISTING IMPROVEMENTS AND CONSTRUCT PCC DRIVEWAY APPROACH	EXCAVATE, GRADE, AND CONSTRUCT RETAINING CURB OR SLOUGH WALL	ROOT SHAVE	REMOVE TREE	REMOVE AND RELOCATE FENCE	REMOVE AND RELOCATE EXISTING WATER METER	REMOVE AND RELOCATE EXISTING TRAFFIC SIGN OR MAIL BOX	REMOVE AND RECONSTRUCT PCC CURB	REMOVE AND RECONSTRUCT PCC CURB AND GUTTER	EXCAVATE, GRADE, AND CONSTRUCT PCC CURB AND GUTTER	REMOVE IMPROVEMENTS AND CONSTRUCT CURB RAMP	INSTALL DETECTABLE WARNING DEVICE ON EXIST. CURB RAMP	REMOVE EXISTING IMPROVEMENTS AND CONSTRUCT PCC ALLEY APPROACH	REMOVE AND RECONSTRUCT PCC CROSS GUTTER					
STREET	NEAREST ADDRESS	L (LF)	W (LF)	AREA (SF)	L (LF)	W (LF)	AREA (SF)	LF	SF	LF	EA	EA	LF	EA	EA	LF	LF	LF	EA	EA	EA	SF	
Ridge Crest Cir																							
34	Ridge Crest Cir	1																		1			
35	Ridge Crest Cir	2																		1			
36	Ridge Crest Cir	10																		1			
37	Meadow Ridge																			1			
Street Total		0	0	0	0	0	0	0	0	0	0	0	0	0	0	0	0	0	0	4	0	0	
Viewpoint Cir																							
38	Sky View Cir	1																		1			
39	Sky View Cir	2																		1			
Street Total		0	0	0	0	0	0	0	0	0	0	0	0	0	0	0	0	0	0	2	0	0	
Rock Bluff Rd: N Ranch Rd to Sunset Ridge Dr																							
40	Rock Bluff Rd	1																		1			
41	Rock Bluff Rd	2																		1			
42	Rock Bluff Rd	19																		1			
43	Rock Bluff Rd	20																		1			
Street Total		0	0	0	0	0	0	0	0	0	0	0	0	0	0	0	0	0	0	4	0	0	
Sunset Ridge Dr																							
44	Sunset Ridge Dr	2						5												1			
45	Trail Ridge Cir	4	10	4	40						1												
Street Total		10	4	40	0	0	0	5	0	0	1	0	0	0	0	0	0	0	0	1	0	0	
Sage Canyon																							
46	North Ranch/Sage Canyon																		1	1			
47	ch (Sage Canyon to Rock Bluff)	15	5	75																			
48	Sage Canyon	16	15	75									1										
Street Total		30	10	150	0	0	0	0	0	0	0	0	1	0	0	0	0	0	1	1	0	0	

DISTRICT 5, GROUP 4
Sidewalk Program 14/15

District 5 Group 4	ITEM 1			ITEM 2			ITEM 3	ITEM 4	ITEM 5	ITEM 6	ITEM 7	ITEM 8	ITEM 9	ITEM 10	ITEM 11	ITEM 12	ITEM 13	ITEM 14	ITEM 15	ITEM 16	ITEM 17	Notes
	REMOVE AND RECONSTRUCT PCC SIDEWALK	EXCAVATE, GRADE, AND CONSTRUCT NEW PCC SIDEWALK	GRIND PCC SIDEWALK	REMOVE EXISTING IMPROVEMENTS AND CONSTRUCT PCC DRIVEWAY APPROACH	EXCAVATE, GRADE, AND CONSTRUCT AND CONSTRUCT RETAINING CURB OR SLOUGH WALL	ROOT SHAVE	REMOVE TREE	REMOVE AND RELOCATE FENCE	REMOVE AND RELOCATE EXISTING WATER METER	REMOVE AND RELOCATE EXISTING TRAFFIC SIGN OR MAIL BOX	REMOVE AND RECONSTRUCT PCC CURB	REMOVE AND RECONSTRUCT PCC CURB AND GUTTER	EXCAVATE, GRADE, AND CONSTRUCT PCC CURB AND GUTTER	REMOVE IMPROVEMENTS AND CONSTRUCT PCC CURB RAMP	INSTALL DETECTABLE WARNING DEVICE ON EXIST. CURB RAMP	REMOVE EXISTING IMPROVEMENTS AND CONSTRUCT PCC ALLEY APPROACH	REMOVE AND RECONSTRUCT PCC CROSS GUTTER					
STREET	NEAREST ADDRESS	L (LF)	W (LF)	AREA (SF)	L (LF)	W (LF)	AREA (SF)	LF	SF	LF	EA	EA	LF	EA	EA	LF	LF	LF	EA	EA	EA	SF

UNIT PRICE		\$ 12.00		\$ 12.00	\$ 10.00	\$ 12.00	\$ 30.00	\$ 100.00	\$ 5,000.00	\$ 35.00	\$ 500.00	\$ 200.00	\$ 35.00	\$ 50.00	\$ 80.00	\$ 6,000.00	\$ 800.00	\$ 15,000.00	\$ 12.00			
QUANTITIES		2141		0	35	100	0	0	14	0	0	0	0	0	0	1	0	0	0	0	0	0
UNIT COST		\$ 25,692.00		\$ -	\$ 350.00	\$ 1,200.00	\$ -	\$ -	\$ 70,000.00	\$ -	\$ -	\$ -	\$ -	\$ -	\$ -	\$ 6,000.00	\$ -	\$ -	\$ -	\$ -	\$ -	\$ -
TOTAL COST	\$ 103,242.00																					

Village Loop: Santa Clara Dr to Bear Valley

Village Loop Road		37	20	4	80																	
Village Loop Road		49	20	4	80																	
Village Loop Road		59	20	4	80																	
Village Loop Road		79	5	4	20																	
Village Loop Road		79	10	4	40						1											
Village Loop Road		83	5	4	20																	
Village Loop Road		83	10	4	40						1											
Village Loop Road		90						5														
Village Loop Road		91	5	4	20						1											
Village Loop Road		92						5														
Village Loop Road		93						5														
Village Loop Road	@ Viewpoint	8	8		64													1				N/E Corner
Village Loop Road		95	10	4	40			5			1											
Village Loop Road		99	30	4	120			5														
Village Loop Road		98	30	4	120																	
Village Loop Road		94	10	4	40						1											
Village Loop Road		88	10	4	40						1											
Village Loop Road		82	20	4	80						1											
Village Loop Road		78	10	4	40																	
Village Loop Road		78	3	4	12																	
Village Loop Road		56	10	4	40						1											
Village Loop Road		50	20	4	80																	
Village Loop Road		30	10	4	40				100		1											
Street Total					1096	0	0	0	25	100	0	0	0	0	0	0	0	0	1	0	0	0

Village Loop: Bear Valley To Frontier

Village Loop		50	4		200																	Landscape area
Village Loop		50	4		200						1											Landscape area, pine
Village Loop		5	4		20																	Landscape area
Village Loop		50	4		200						3											Landscape area, pine
Street Total					620	0	0	0	0	0	0	4	0	0	0	0	0	0	0	0	0	0

DISTRICT 5, GROUP 4
Sidewalk Program 14/15

STREET	NEAREST ADDRESS	ITEM 1			ITEM 2			ITEM 3	ITEM 4	ITEM 5	ITEM 6	ITEM 7	ITEM 8	ITEM 9	ITEM 10	ITEM 11	ITEM 12	ITEM 13	ITEM 14	ITEM 15	ITEM 16	ITEM 17	Notes
		L (LF)	W (LF)	AREA (SF)	L (LF)	W (LF)	AREA (SF)	LF	SF	LF	EA	EA	LF	EA	EA	LF	LF	LF	EA	EA	EA	SF	

Village Loop: Frontier St to Old Pomona

Village Loop		5	4	20				5															Landscape area
Village Loop		10	4	40								1											Landscape area
Village Loop		5	4	20																			Landscape area
Street Total				80	0	0	0	5	0	0	0	1	0	0	0	0	0	0	0	0	0	0	0

Ridgewood Ct: Old Wood Rd to End

Ridgewood Ct	117	20	5	100																			
Street Total				100	0	0	0	0	0	0	0	0	0	0	0	0	0	0	0	0	0	0	0

Cottontail Dr: Gunsmoke Ave

Cottontail Dr	45	4	5	20																			
Cottontail Dr	42	20	5	100				5															
Cottontail Dr	35	25	5	125																			
Street Total				245	0	0	0	5	0	0	0	0	0	0	0	0	0	0	0	0	0	0	0

DISTRICT 5, GROUP 5
Sidewalk Program 14/15

District 5 Group 5		ITEM 1			ITEM 2			ITEM 3	ITEM 4	ITEM 6	ITEM 7	ITEM 8	ITEM 9	ITEM 10	ITEM 11	ITEM 12	ITEM 13	ITEM 14	ITEM 15	ITEM 16	ITEM 17	Notes
		REMOVE AND RECONSTRUCT PCC SIDEWALK	EXCAVATE, GRADE, AND CONSTRUCT NEW PCC SIDEWALK		GRIND PCC SIDEWALK	REMOVE EXISTING IMPROVEMENTS AND CONSTRUCT PCC DRIVEWAY APPROACH	ROOT SHAVE	REMOVE TREE	REMOVE AND RELOCATE FENCE	REMOVE AND RELOCATE EXISTING WATER METER	REMOVE AND RELOCATE EXISTING TRAFFIC SIGN OR MAIL BOX	REMOVE AND RECONSTRUCT PCC CURB	REMOVE AND RECONSTRUCT PCC CURB AND GUTTER	EXCAVATE, GRADE AND CONSTRUCT PCC CURB AND GUTTER	REMOVE IMPROVEMENTS AND CONSTRUCT PCC CURB RAMP	INSTALL DETECTABLE WARNING DEVICE ON EXIST. CURB RAMP	REMOVE EXISTING IMPROVEMENTS AND CONSTRUCT PCC ALLEY APPROACH	REMOVE AND RECONSTRUCT PCC CROSS GUTTER				
STREET	NEAREST ADDRESS	L (LF)	W (LF)	AREA (SF)	L (LF)	W (LF)	AREA (SF)	LF	SF	EA	EA	LF	EA	EA	LF	LF	LF	EA	EA	EA	SF	
UNIT PRICE				\$ 12.00			\$ 12.00	\$ 10.00	\$ 12.00	\$ 100.00	\$ 5,000.00	\$ 35.00	\$ 500.00	\$ 200.00	\$ 35.00	\$ 50.00	\$ 80.00	\$ 6,000.00	\$ 800.00	\$ 15,000.00	\$ 12.00	
QUANTITIES				1030			0	10	0	0	10	0	0	0	0	0	0	2	6	0	0	
UNIT COST				\$ 12,360.00			\$ -	\$ 100.00	\$ -	\$ -	\$ 50,000.00	\$ -	\$ -	\$ -	\$ -	\$ -	\$ -	\$ 12,000.00	\$ 4,800.00	\$ -	\$ -	
TOTAL COST	\$ 79,260.00																					
Lone Ridge Road: Rio Rancho Rd to Deer Creek Rd																						
1	Lone Ridge Rd		10	5	50																	
2	Lone Ridge Rd		10	5	50																	
3	Lone Ridge Rd		20	5	100																	
	Street Total				200																	
Old Pomona Rd: 71 Freeway to Village Loop Rd																						
4	Old Pomona Road	@ SR 71	10	4	40						1										PINE	
5	Old Pomona Road		10	4	40						1										PINE	
6	Old Pomona Road																2					
7	Old Pomona Road							5														
8	Old Pomona Road		20	5	100						1										PINE	
9	Old Pomona Road		5	5	25																	
10	Old Pomona Road		20	5	100																	
								5														
			20	5							1											PINE
			10	5																		
			15	5							1											
	Street Total				305	0	0	0	10	0	0	5	0	0	0	0	0	2	0	0	0	
Village Loop Rd: Old Pomona Rd. to Phillips Ranch Rd																						
	Street Total				0	0	0	0	0	0	0	0	0	0	0	0	0	0	0	0	0	
Phillips Ranch Rd: Village Loop Rd to 60 Freeway																						
	Phillips Ranch Road		10	5	50						1											PINE
			15	5	75						1											PINE
			15	5	75						1											PINE
			20	5	100						1											PINE
			10	5	50																	
			20	5	100						1											PINE
	Street Total				450	0	0	0	0	0	0	5	0	0	0	0	0	0	0	0	0	
Rio Rancho Rd: Mesa Ridge Dr. to 71 Freeway																						
	Street Total				0	0	0	0	0	0	0	0	0	0	0	0	0	0	0	0	0	

DISTRICT 5, GROUP 5
Sidewalk Program 14/15

District 5	Group 5	ITEM 1			ITEM 2			ITEM 3	ITEM 4	ITEM 6	ITEM 7	ITEM 8	ITEM 9	ITEM 10	ITEM 11	ITEM 12	ITEM 13	ITEM 14	ITEM 15	ITEM 16	ITEM 17	Notes
		REMOVE AND RECONSTRUCT PCC SIDEWALK	EXCAVATE, GRADE, AND CONSTRUCT NEW PCC SIDEWALK	GRIND PCC SIDEWALK	REMOVE EXISTING IMPROVEMENTS AND CONSTRUCT PCC DRIVEWAY APPROACH	ROOT SHAVE	REMOVE TREE	REMOVE AND RELOCATE FENCE	REMOVE AND RELOCATE EXISTING WATER METER	REMOVE AND RELOCATE EXISTING TRAFFIC SIGN OR MAIL BOX	REMOVE AND RECONSTRUCT PCC CURB	REMOVE AND RECONSTRUCT PCC CURB AND GUTTER	EXCAVATE, GRADE AND CONSTRUCT PCC CURB AND GUTTER	REMOVE IMPROVEMENTS AND CONSTRUCT PCC CURB RAMP	INSTALL DETECTABLE WARNING DEVICE ON EXIST. CURB RAMP	REMOVE EXISTING IMPROVEMENTS AND CONSTRUCT PCC ALLEY APPROACH	REMOVE AND RECONSTRUCT PCC CROSS GUTTER					
STREET	NEAREST ADDRESS	L (LF)	W (LF)	AREA (SF)	L (LF)	W (LF)	AREA (SF)	LF	SF	EA	EA	LF	EA	EA	LF	LF	LF	EA	EA	EA	SF	
Street Total		0	0	0	0	0	0	0	0	0	0	0	0	0	0	0	0	0	0	0	0	
Meadow View Dr: Redrock Ln to Rio Rancho Rd																						
Street Total		0	0	0	0	0	0	0	0	0	0	0	0	0	0	0	0	0	0	0	0	
Black Oak Dr: Meadow View Dr. to End																						
Street Total		0	0	0	0	0	0	0	0	0	0	0	0	0	0	0	0	0	0	0	0	
Knollview Dr: Village Loop Rd to Redrock Ln																						
Street Total		0	0	0	0	0	0	0	0	0	0	0	0	0	0	0	0	0	0	0	0	
Ringate Cir: Knollview Dr to End																						
Street Total		0	0	0	0	0	0	0	0	0	0	0	0	0	0	0	0	0	0	0	0	
Redrock Ln: Knollview Dr to Rising Hill Rd.																						
Street Total		0	0	0	0	0	0	0	0	0	0	0	0	0	0	0	0	0	0	0	0	
Rainbow Ridge Rd: Redrock Ln to Deer Creek Rd																						
Street Total		0	0	0	0	0	0	0	0	0	0	0	0	0	0	0	0	0	0	0	0	
Quail Summit Cir: Redrock Ln to End																						
Street Total		0	0	0	0	0	0	0	0	0	0	0	0	0	0	0	0	0	0	0	0	
North Slope Ln: Rainbow Ridge Rd to Deer Creek Rd																						
Deer Creek Road @ Navaho Trail Lane																			2			
Deer Creek Road	61	5	3	15																	WATER METER BOX	
Street Total		15	0	0	0	0	0	0	0	0	0	0	0	0	0	0	0	0	2	0	0	

DISTRICT 5, GROUP 5
Sidewalk Program 14/15

District 5	Group 5	ITEM 1			ITEM 2			ITEM 3	ITEM 4	ITEM 6	ITEM 7	ITEM 8	ITEM 9	ITEM 10	ITEM 11	ITEM 12	ITEM 13	ITEM 14	ITEM 15	ITEM 16	ITEM 17	Notes
		REMOVE AND RECONSTRUCT PCC SIDEWALK	EXCAVATE, GRADE, AND CONSTRUCT NEW PCC SIDEWALK	GRIND PCC SIDEWALK	REMOVE EXISTING IMPROVEMENTS AND CONSTRUCT PCC DRIVEWAY APPROACH	ROOT SHAVE	REMOVE TREE	REMOVE AND RELOCATE FENCE	REMOVE AND RELOCATE EXISTING WATER METER	REMOVE AND RELOCATE EXISTING TRAFFIC SIGN OR MAIL BOX	REMOVE AND RECONSTRUCT PCC CURB	REMOVE AND RECONSTRUCT PCC CURB AND GUTTER	EXCAVATE, GRADE AND CONSTRUCT PCC CURB AND GUTTER	REMOVE IMPROVEMENTS AND CONSTRUCT PCC CURB RAMP	INSTALL DETECTABLE WARNING DEVICE ON EXIST. CURB RAMP	REMOVE EXISTING IMPROVEMENTS AND CONSTRUCT PCC ALLEY APPROACH	REMOVE AND RECONSTRUCT PCC CROSS GUTTER					
STREET	NEAREST ADDRESS	L (LF)	W (LF)	AREA (SF)	L (LF)	W (LF)	AREA (SF)	LF	SF	EA	EA	LF	EA	EA	LF	LF	LF	EA	EA	EA	SF	
Navaho Trail Ln: Deer Creek Rd to End																						
Navaho Trail Lane	@ Quiet Hollow Road																		2			
	Street Total			0	0	0	0	0	0	0	0	0	0	0	0	0	0	0	2	0	0	
Quiet Hollow Rd: Navaho Trail Ln to End																						
Quiet Hollow Road	8	6	5	30																		WATER METER BOX
Quiet Hollow Road	@ Sunny Slope Road																		2			
	Street Total			30	0	0	0	0	0	0	0	0	0	0	0	0	0	0	2	0	0	
Skyline Ln: Rainbow Ridge Rd to End																						
	Street Total			0	0	0	0	0	0	0	0	0	0	0	0	0	0	0	0	0	0	0
Sunny Slope Rd: Skyline Ln to Deer Creek Rd																						
Sunny Slope Road	6	5	3	15																		WATER METER BOX
Sunny Slope Road	8	5	3	15																		WATER METER BOX
	Street Total			30	0	0	0	0	0	0	0	0	0	0	0	0	0	0	0	0	0	
Turnpost Ln: Rainbow Ridge to End																						
	Street Total			0	0	0	0	0	0	0	0	0	0	0	0	0	0	0	0	0	0	

DISTRICT 5, GROUP 6
Sidewalk Program 14/15

District 5 Group 6		ITEM 1			ITEM 2			ITEM 3	ITEM 4	ITEM 6	ITEM 7	ITEM 8	ITEM 9	ITEM 10	ITEM 11	ITEM 12	ITEM 13	ITEM 14	ITEM 15	ITEM 16	ITEM 17	Notes
		REMOVE AND RECONSTRUCT PCC SIDEWALK			EXCAVATE, GRADE, AND CONSTRUCT NEW PCC SIDEWALK			GRIND PCC SIDEWALK	REMOVE EXISTING IMPROVEMENTS AND CONSTRUCT PCC DRIVEWAY APPROACH	ROOT SHAVE	REMOVE TREE	REMOVE AND RELOCATE FENCE	REMOVE AND RELOCATE EXISTING WATER METER	REMOVE AND RELOCATE EXISTING TRAFFIC SIGN OR MAIL BOX	REMOVE AND RECONSTRUCT PCC CURB	REMOVE AND RECONSTRUCT PCC CURB AND GUTTER	EXCAVATE, GRADE, AND CONSTRUCT PCC CURB AND GUTTER	REMOVE IMPROVEMENTS AND CONSTRUCT PCC CURB RAMP	INSTALL DETECTABLE WARNING DEVICE ON EXIST. CURB RAMP	REMOVE EXISTING IMPROVEMENTS AND CONSTRUCT PCC ALLEY APPROACH	REMOVE AND RECONSTRUCT PCC CROSS GUTTER	
STREET	NEAREST ADDRESS	L (LF)	W (LF)	AREA (SF)	L (LF)	W (LF)	AREA (SF)	LF	SF	EA	EA	LF	EA	EA	LF	LF	LF	EA	EA	EA	SF	
UNIT PRICE				\$ 12.00			\$ 12.00	\$ 10.00	\$ 12.00	\$ 100.00	\$ 5,000.00	\$ 35.00	\$ 500.00	\$ 200.00	\$ 35.00	\$ 50.00	\$ 80.00	\$ 6,000.00	\$ 500.00	\$ 15,000.00	\$ 12.00	
QUANTITIES				360			0	0	0	0	0	0	0	0	0	0	0	0	0	0	0	
UNIT COST				\$ 4,320.00			\$ -	\$ -	\$ -	\$ -	\$ -	\$ -	\$ -	\$ -	\$ -	\$ -	\$ -	\$ -	\$ -	\$ -	\$ -	
TOTAL COST	\$ 4,320.00																					
Silverwood Lane: Willowbrook Ln to End																						
Street Total				0	0	0	0	0	0	0	0	0	0	0	0	0	0	0	0	0	0	
Falcon Ridge Dr: Willowbrook Ln to Mesa Ridge Dr.																						
Falcon Ridge Drive		30	5	150																		
Street Total				150	0	0	0	0	0	0	0	0	0	0	0	0	0	0	0	0	0	
Shawdow View Dr: Silverwood Ln to Chaparral Dr																						
Street Total				0	0	0	0	0	0	0	0	0	0	0	0	0	0	0	0	0	0	
Chaparral Dr: Willowbrook Ln to End																						
Street Total				0	0	0	0	0	0	0	0	0	0	0	0	0	0	0	0	0	0	
Sunny Ridge Cir: Caparral Dr to End																						
Street Total				0	0	0	0	0	0	0	0	0	0	0	0	0	0	0	0	0	0	
Willowbrook Ln: Silverwood Ln to End																						
Street Total				0	0	0	0	0	0	0	0	0	0	0	0	0	0	0	0	0	0	
Ravencrest Cir: Silverwood Ln to End																						
Street Total				0	0	0	0	0	0	0	0	0	0	0	0	0	0	0	0	0	0	
Westbrook Ln: Falcon Ridge Dr to Pala Mesa Dr																						
Westbrook Lane		10	5	50																		
Street Total				50	0	0	0	0	0	0	0	0	0	0	0	0	0	0	0	0	0	
Pala Mesa Dr: Westbrook Ln to End																						
Street Total				0	0	0	0	0	0	0	0	0	0	0	0	0	0	0	0	0	0	
La Torre Dr: Westbrook Ln to End																						
Street Total				0	0	0	0	0	0	0	0	0	0	0	0	0	0	0	0	0	0	

DISTRICT 5, GROUP 6
Sidewalk Program 14/15

District 5	Group 6	ITEM 1			ITEM 2			ITEM 3	ITEM 4	ITEM 6	ITEM 7	ITEM 8	ITEM 9	ITEM 10	ITEM 11	ITEM 12	ITEM 13	ITEM 14	ITEM 15	ITEM 16	ITEM 17	Notes
		REMOVE AND RECONSTRUCT PCC SIDEWALK	EXCAVATE, GRADE, AND CONSTRUCT NEW PCC SIDEWALK	GRIND PCC SIDEWALK	REMOVE EXISTING IMPROVEMENTS AND CONSTRUCT PCC DRIVEWAY APPROACH	ROOT SHAVE	REMOVE TREE	REMOVE AND RELOCATE FENCE	REMOVE AND RELOCATE EXISTING WATER METER	REMOVE AND RELOCATE EXISTING TRAFFIC SIGN OR MAIL BOX	REMOVE AND RECONSTRUCT PCC CURB	REMOVE AND RECONSTRUCT PCC CURB AND GUTTER	EXCAVATE, GRADE, AND CONSTRUCT PCC CURB AND GUTTER	REMOVE IMPROVEMENTS AND CONSTRUCT PCC CURB RAMP	INSTALL DETECTABLE WARNING DEVICE ON EXIST. CURB RAMP	REMOVE EXISTING IMPROVEMENTS AND CONSTRUCT PCC ALLEY APPROACH	REMOVE AND RECONSTRUCT PCC CROSS GUTTER					
STREET	NEAREST ADDRESS	L (LF)	W (LF)	AREA (SF)	L (LF)	W (LF)	AREA (SF)	LF	SF	EA	EA	LF	EA	EA	LF	LF	LF	EA	EA	EA	SF	
Street Total		0	0	0	0	0	0	0	0	0	0	0	0	0	0	0	0	0	0	0	0	
Hidden Valley Rd: Westbrook Ln to Rustic Glen Dr.																						
Street Total		0	0	0	0	0	0	0	0	0	0	0	0	0	0	0	0	0	0	0	0	
Oak Cliff Dr: Hidden Valley Rd to Rolling Ridge Dr.																						
Oak Cliff Lane	51	3	5	15																	WATER METER BOX	
Street Total																						
Rolling Ridge Dr: Mesa Ridge Dr to End																						
Rolling Ridge Drive	65	4	5	20																		
Street Total				45	0	0	0	0	0	0	0	0	0	0	0	0	0	0	0	0	0	
Mesa Ridge Dr: Falcon Ridge Dr to End																						
Street Total				0	0	0	0	0	0	0	0	0	0	0	0	0	0	0	0	0	0	
Stonegate Cir: Hidden Valley Rd to End																						
Street Total				0	0	0	0	0	0	0	0	0	0	0	0	0	0	0	0	0	0	
Knoll Ridge Dr: Hidden Valley Rd to End																						
Street Total				0	0	0	0	0	0	0	0	0	0	0	0	0	0	0	0	0	0	
Rustic Glen Dr: Falcon Ridge Dr to Rolling Ridge Dr																						
Street Total				0	0	0	0	0	0	0	0	0	0	0	0	0	0	0	0	0	0	
Hidden Valley Rd: Mesa Ridge Dr. to Hill Dr																						
Street Total				0	0	0	0	0	0	0	0	0	0	0	0	0	0	0	0	0	0	

DISTRICT 5, GROUP 6
Sidewalk Program 14/15

STREET	NEAREST ADDRESS	ITEM 1			ITEM 2			ITEM 3	ITEM 4	ITEM 6	ITEM 7	ITEM 8	ITEM 9	ITEM 10	ITEM 11	ITEM 12	ITEM 13	ITEM 14	ITEM 15	ITEM 16	ITEM 17	Notes
		L (LF)	W (LF)	AREA (SF)	L (LF)	W (LF)	AREA (SF)	LF	SF	EA	EA	LF	EA	EA	LF	LF	LF	EA	EA	EA	SF	
Glen Ridge Ln: Hidden Valley Rd to End																						
	Street Total			0	0	0	0	0	0	0	0	0	0	0	0	0	0	0	0	0	0	0
Peppermill Ln: Hidden Valley Rd to End																						
	Street Total			0	0	0	0	0	0	0	0	0	0	0	0	0	0	0	0	0	0	0
Ravenhill Dr: Hidden Valley Rd to Rilling Ridge Dr.																						
	Street Total			0	0	0	0	0	0	0	0	0	0	0	0	0	0	0	0	0	0	0
Franciscan Pl: Westbrook Ln to End																						
	Franciscan Place	20	20	5	100																	
	Street Total				100	0	0	0	0	0	0	0	0	0	0	0	0	0	0	0	0	0
Village Loop Rd: CII Del Rey to Phillips Ranch Rd																						
	Street Total				0	0	0	0	0	0	0	0	0	0	0	0	0	0	0	0	0	0
Phillips Ranch Rd: Village Loop Rd to 60 Freeway																						
	Street Total				0	0	0	0	0	0	0	0	0	0	0	0	0	0	0	0	0	0

DISTRICT 5, GROUP 7

Sidewalk Program 14/15

STREET	NEAREST ADDRESS	ITEM 1			ITEM 2			ITEM 3	ITEM 4	ITEM 6	ITEM 7	ITEM 8	ITEM 9	ITEM 10	ITEM 11	ITEM 12	ITEM 13	ITEM 14	ITEM 15	ITEM 16	ITEM 17	Notes
		L (LF)	W (LF)	AREA (SF)	L (LF)	W (LF)	AREA (SF)	LF	SF	EA	EA	LF	EA	EA	LF	LF	LF	EA	EA	EA	SF	
District 5	Group 7	REMOVE AND RECONSTRUCT PCC SIDEWALK			EXCAVATE, GRADE, AND CONSTRUCT NEW PCC SIDEWALK			GRIND PCC SIDEWALK	REMOVE EXISTING IMPROVEMENTS AND CONSTRUCT PCC DRIVEWAY APPROACH	ROOT SHAVE	REMOVE TREE	REMOVE AND RELOCATE FENCE	REMOVE AND RELOCATE EXISTING WATER METER	REMOVE AND RELOCATE EXISTING TRAFFIC SIGN OR MAIL BOX	REMOVE AND RECONSTRUCT PCC CURB	REMOVE AND RECONSTRUCT PCC CURB AND GUTTER	EXCAVATE, GRADE, AND CONSTRUCT PCC CURB AND GUTTER	REMOVE IMPROVEMENTS AND CONSTRUCT PCC CURB RAMP	INSTALL DETECTABLE WARNING DEVICE ON EXIST. CURB RAMP	REMOVE EXISTING IMPROVEMENTS AND CONSTRUCT PCC ALLEY APPROACH	REMOVE AND RECONSTRUCT PCC CROSS GUTTER	
UNIT PRICE				\$ 12.00			\$ 12.00	\$ 10.00	\$ 12.00	\$ 100.00	\$ 5,000.00	\$ 35.00	\$ 500.00	\$ 200.00	\$ 35.00	\$ 50.00	\$ 80.00	\$ 6,000.00	\$ 800.00	\$ 15,000.00	\$ 12.00	
QUANTITIES				3910	0	0	0	0	0	0	13	0	0	0	10	10	0	5	24	0	0	
UNIT COST				\$ 46,920.00			\$ -	\$ -	\$ -	\$ -	\$ 65,000.00	\$ -	\$ -	\$ -	\$ 350.00	\$ 500.00	\$ -	\$ 30,000.00	\$ 19,200.00	\$ -	\$ -	
TOTAL COST	\$ 161,970.00																					

Mission Blvd: Avenida Rancheros to End

Mission Boulevard	@ Sorranto Road																		2			
Mission Boulevard	@ Appian Way																		2			
Mission Boulevard	@ Santa Murice Church																		2			
Street Total				0	0	0	0	0	0	0	0	0	0	0	0	0	0	0	6	0	0	

Temple Ave: Foley Way to Mission Blvd

Temple Avenue	3191	20	6	120																		University Tech Center
Temple Avenue	3190	15	6	90																		Shell Gas Station
		10	6	60																		
Street Total				270	0	0	0	0	0	0	0	0	0	0	0	0	0	0	0	0	0	

Avenida Rancheros: Santa Clara Dr to Rancho Novato Dr

Avenida Rancheros	@ Santa Clara																	2				Intersection
Avenida Rancheros	South side	20	6	120							2											
Avenida Rancheros	South side	50	6	300							3											
Avenida Rancheros	South side	20	6	120							1											
Avenida Rancheros	South side	10	6	60							1											
Avenida Rancheros	South side	20	6	120							1											
Avenida Rancheros	South side	50	6	300							1											
Avenida Rancheros	South side	20	6	120							1											
Avenida Rancheros	South side	20	7	140																		
Avenida Rancheros	South side	20	7	140																		
Avenida Rancheros	South side	20	7	140																		
Avenida Rancheros	South side	5	7	35																		
Avenida Rancheros	South side	10	7	70																		
Avenida Rancheros	South side	5	7	35														2				
Street Total				1700	0	0	0	0	0	0	10	0	0	0	0	0	0	4	0	0	0	

Avenida Rancheros: Mission Blvd to Rancho Novato Dr

Avenida Rancheros	@ Mission Blvd																		4			Intersection
Avenida Rancheros	South side	20	7	140																		
Avenida Rancheros	@ Rancho Novato																		2			
Avenida Rancheros	North side	10	5	50											10							
Avenida Rancheros	North side	10	5	50																		

DISTRICT 5, GROUP 7
Sidewalk Program 14/15

District 5 Group 7		ITEM 1			ITEM 2			ITEM 3	ITEM 4	ITEM 6	ITEM 7	ITEM 8	ITEM 9	ITEM 10	ITEM 11	ITEM 12	ITEM 13	ITEM 14	ITEM 15	ITEM 16	ITEM 17	Notes
		REMOVE AND RECONSTRUCT PCC SIDEWALK	EXCAVATE, GRADE, AND CONSTRUCT NEW PCC SIDEWALK		GRIND PCC SIDEWALK	REMOVE EXISTING IMPROVEMENTS AND CONSTRUCT PCC DRIVEWAY APPROACH	ROOT SHAVE	REMOVE TREE	REMOVE AND RELOCATE FENCE	REMOVE AND RELOCATE EXISTING WATER METER	REMOVE AND RELOCATE EXISTING TRAFFIC SIGN OR MAIL BOX	REMOVE AND RECONSTRUCT PCC CURB	REMOVE AND RECONSTRUCT PCC CURB AND GUTTER	EXCAVATE, GRADE, AND CONSTRUCT PCC CURB AND GUTTER	REMOVE IMPROVEMENTS AND CONSTRUCT PCC CURB RAMP	INSTALL DETECTABLE WARNING DEVICE ON EXIST. CURB RAMP	REMOVE EXISTING IMPROVEMENTS AND CONSTRUCT PCC ALLEY APPROACH	REMOVE AND RECONSTRUCT PCC CROSS GUTTER				
STREET	NEAREST ADDRESS	L (LF)	W (LF)	AREA (SF)	L (LF)	W (LF)	AREA (SF)	LF	SF	EA	EA	LF	EA	EA	LF	LF	LF	EA	EA	EA	SF	
Avenida Rancheros	North side	20	5	100																		
Avenida Rancheros	North side	10	5	50																		
Street Total				390	0	0	0	0	0	0	0	0	0	0	0	10	0	0	6	0	0	
Santa Clara Dr: Avenida Rancheros to Village Loop (South Side)																						
Santa Clara Drive	@ Trabuco Pl																		2			
Santa Clara Drive	@ Park Entrance																		2			
Street Total				0	0	0	0	0	0	0	0	0	0	0	0	0	0	0	4	0	0	
Santa Clara Drive: Avenida Rancheros to Village Loop (North side)																						
Santa Clara Drive		20	5	100																		
Santa Clara Drive		20	5	100																		
Santa Clara Drive	@ Calle Del Mar	20	6	120							2											
Santa Clara Drive	@ Calle Del Sol																	1				
Santa Clara Drive	@ Storm Drain	20	6	120																		
Santa Clara Drive		20	6	120							1											
Santa Clara Drive		10	6	60										10								
Street Total				620	0	0	0	0	0	0	3	0	0	0	10	0	0	1	0	0	0	
Rancho Laguna Dr: Mission Blvd to End																						
Street Total				0	0	0	0	0	0	0	0	0	0	0	0	0	0	0	0	0	0	
Alta Mira Pl: Rancho Laguna Dr to Coyotes Dr																						
Street Total				0	0	0	0	0	0	0	0	0	0	0	0	0	0	0	0	0	0	
Los Coyotes Dr: Alta Mira Pl to End																						
Los Coyotes Drive		17	60	5	300																	
Los Coyotes Drive		48	30	5	150																	
Street Total				450	0	0	0	0	0	0	0	0	0	0	0	0	0	0	0	0	0	
Padres Pl: Los Coyotes Dr to End																						
Street Total				0	0	0	0	0	0	0	0	0	0	0	0	0	0	0	0	0	0	

DISTRICT 5, GROUP 7
Sidewalk Program 14/15

District 5	Group 7	ITEM 1			ITEM 2			ITEM 3	ITEM 4	ITEM 6	ITEM 7	ITEM 8	ITEM 9	ITEM 10	ITEM 11	ITEM 12	ITEM 13	ITEM 14	ITEM 15	ITEM 16	ITEM 17	Notes
		REMOVE AND RECONSTRUCT PCC SIDEWALK	EXCAVATE, GRADE, AND CONSTRUCT NEW PCC SIDEWALK	GRIND PCC SIDEWALK	REMOVE EXISTING IMPROVEMENTS AND CONSTRUCT PCC DRIVEWAY APPROACH	ROOT SHAVE	REMOVE TREE	REMOVE AND RELOCATE FENCE	REMOVE AND RELOCATE EXISTING WATER METER	REMOVE AND RELOCATE EXISTING TRAFFIC SIGN OR MAIL BOX	REMOVE AND RECONSTRUCT PCC CURB	REMOVE AND RECONSTRUCT PCC CURB AND GUTTER	EXCAVATE, GRADE, AND CONSTRUCT PCC CURB AND GUTTER	REMOVE IMPROVEMENTS AND CONSTRUCT PCC CURB RAMP	INSTALL DETECTABLE WARNING DEVICE ON EXIST. CURB RAMP	REMOVE EXISTING IMPROVEMENTS AND CONSTRUCT PCC ALLEY APPROACH	REMOVE AND RECONSTRUCT PCC CROSS GUTTER					
STREET	NEAREST ADDRESS	L (LF)	W (LF)	AREA (SF)	L (LF)	W (LF)	AREA (SF)	LF	SF	EA	EA	LF	EA	EA	LF	LF	LF	EA	EA	EA	SF	
Serra Dr: Coyotes Dr to End																						
	Street Total			0	0	0	0	0	0	0	0	0	0	0	0	0	0	0	0	0	0	
La Ramada Pl: Avenida Rancheros to End																						
	Street Total			0	0	0	0	0	0	0	0	0	0	0	0	0	0	0	0	0	0	
Rancho Navato Dr: Avenida Rancheros to Portola Ct																						
	Street Total			0	0	0	0	0	0	0	0	0	0	0	0	0	0	0	0	0	0	
El Dorado Ct: Rancho Navato Dr to End																						
	Street Total			0	0	0	0	0	0	0	0	0	0	0	0	0	0	0	0	0	0	
San Pablo Ct: Rancho Novato to End																						
	Street Total			0	0	0	0	0	0	0	0	0	0	0	0	0	0	0	0	0	0	
Cimarron Pl: Rancho Novato to End																						
	Street Total			0	0	0	0	0	0	0	0	0	0	0	0	0	0	0	0	0	0	
Monte Diablo Ln: Rancho Navato Dr to End																						
	Street Total			0	0	0	0	0	0	0	0	0	0	0	0	0	0	0	0	0	0	
Portola Ct: Rancho Navato Dr to End																						
	Street Total			0	0	0	0	0	0	0	0	0	0	0	0	0	0	0	0	0	0	
Los Felis Dr: Santa Clara Dr to Village Loop Dr																						
	Los Felis Drive @ San Raphael Place																		2			
	Los Felis Drive @ El Vecino Place																		2			
	Los Felis Drive @ Rancho Jurupa Place																		2			

DISTRICT 5, GROUP 7
Sidewalk Program 14/15

District 5 Group 7		ITEM 1			ITEM 2			ITEM 3	ITEM 4	ITEM 6	ITEM 7	ITEM 8	ITEM 9	ITEM 10	ITEM 11	ITEM 12	ITEM 13	ITEM 14	ITEM 15	ITEM 16	ITEM 17	Notes
		REMOVE AND RECONSTRUCT PCC SIDEWALK	EXCAVATE, GRADE, AND CONSTRUCT NEW PCC SIDEWALK	GRIND PCC SIDEWALK	REMOVE EXISTING IMPROVEMENTS AND CONSTRUCT PCC DRIVEWAY APPROACH	ROOT SHAVE	REMOVE TREE	REMOVE AND RELOCATE FENCE	REMOVE AND RELOCATE EXISTING WATER METER	REMOVE AND RELOCATE EXISTING TRAFFIC SIGN OR MAIL BOX	REMOVE AND RECONSTRUCT PCC CURB	REMOVE AND RECONSTRUCT PCC CURB AND GUTTER	EXCAVATE, GRADE, AND CONSTRUCT PCC CURB AND GUTTER	REMOVE IMPROVEMENTS AND CONSTRUCT PCC CURB RAMP	INSTALL DETECTABLE WARNING DEVICE ON EXIST. CURB RAMP	REMOVE EXISTING IMPROVEMENTS AND CONSTRUCT PCC ALLEY APPROACH	REMOVE AND RECONSTRUCT PCC CROSS GUTTER					
STREET	NEAREST ADDRESS	L (LF)	W (LF)	AREA (SF)	L (LF)	W (LF)	AREA (SF)	LF	SF	EA	EA	LF	EA	EA	LF	LF	LF	EA	EA	EA	SF	
Los Felis Drive	45	10	5	50																		
Los Felis Drive	119	15	5	75																		
Street Total				125	0	0	0	0	0	0	0	0	0	0	0	0	0	0	6	0	0	
San Raphael PI: Los Felis Dr to End																						
Street Total				0	0	0	0	0	0	0	0	0	0	0	0	0	0	0	0	0	0	
San Raphael PI: Los Felis Dr to End																						
Street Total				0	0	0	0	0	0	0	0	0	0	0	0	0	0	0	0	0	0	
La Costa PI: San Raphael PI to End																						
Street Total				0	0	0	0	0	0	0	0	0	0	0	0	0	0	0	0	0	0	
El Vecino PI: Fellis Dr to End																						
Street Total				0	0	0	0	0	0	0	0	0	0	0	0	0	0	0	0	0	0	
Rancho Jurupa PI: Los Felis Dr to End																						
Rancho Jurupa Place	29	10	5	50																		
Rancho Jurupa Place	25	20	5	100																		
Street Total				150	0	0	0	0	0	0	0	0	0	0	0	0	0	0	0	0	0	
Trabuco PI: Santa Clara to End																						
Street Total				0	0	0	0	0	0	0	0	0	0	0	0	0	0	0	0	0	0	
Rancho Vista PI: Trabuco PI to End																						
Street Total				0	0	0	0	0	0	0	0	0	0	0	0	0	0	0	0	0	0	
La Sierra Dr: Avenida Rancheros to Westbrook Ln																						
Street Total				0	0	0	0	0	0	0	0	0	0	0	0	0	0	0	0	0	0	

DISTRICT 5, GROUP 7
Sidewalk Program 14/15

STREET	NEAREST ADDRESS	ITEM 1			ITEM 2			ITEM 3	ITEM 4	ITEM 6	ITEM 7	ITEM 8	ITEM 9	ITEM 10	ITEM 11	ITEM 12	ITEM 13	ITEM 14	ITEM 15	ITEM 16	ITEM 17	Notes
		L (LF)	W (LF)	AREA (SF)	L (LF)	W (LF)	AREA (SF)	LF	SF	EA	EA	LF	EA	EA	LF	LF	LF	EA	EA	EA	SF	
Village Loop Rd: Santa Clara Dr to Los Felis Dr																						
	Street Total			0	0	0	0	0	0	0	0	0	0	0	0	0	0	0	0	0	0	
Foley War: W Temple Ave to Producer Way																						
Foley Way	@ templa Avenue																		2			
Foley Way	117	3	5	15																		Water Meter Box
	Street Total			15	0	0	0	0	0	0	0	0	0	0	0	0	0	0	2	0	0	
Producer Way: Foley Way to End																						
Producer Way	3203	3	5	15																		Water Meter Box
Producer Way	@ Factory Way	25	5	125																		SE corner
	Street Total			140	0	0	0	0	0	0	0	0	0	0	0	0	0	0	0	0	0	
Factory Dr: Producer Way to End																						
Factory Drive	3208	10	5	50																		
	Street Total			50	0	0	0	0	0	0	0	0	0	0	0	0	0	0	0	0	0	

DISTRICT 5, GROUP 8
Sidewalk Program 14/15

STREET	NEAREST ADDRESS	ITEM 1			ITEM 2			ITEM 3	ITEM 4	ITEM 5	ITEM 6	ITEM 7	ITEM 8	ITEM 9	ITEM 10	ITEM 11	ITEM 12	ITEM 13	ITEM 14	ITEM 15	ITEM 16	ITEM 17	Notes
		L (LF)	W (LF)	AREA (SF)	L (LF)	W (LF)	AREA (SF)	GRIND PCC SIDEWALK	REMOVE EXISTING IMPROVEMENTS AND CONSTRUCT PCC DRIVEWAY APPROACH	EXCAVATE, GRADE, AND CONSTRUCT RETAINING CURB OR SLOUGH WALL	ROOT SHAVE	REMOVE TREE	REMOVE AND RELOCATE FENCE	REMOVE AND RELOCATE EXISTING WATER METER	REMOVE AND RELOCATE EXISTING TRAFFIC SIGN OR MAIL BOX	REMOVE AND RECONSTRUCT PCC CURB	REMOVE AND RECONSTRUCT PCC CURB AND GUTTER	EXCAVATE, GRADE, AND CONSTRUCT PCC CURB AND GUTTER	REMOVE IMPROVEMENTS AND CONSTRUCT PCC CURB RAMP	INSTALL DETECTABLE WARNING DEVICE ON EXIST. CURB RAMP	REMOVE EXISTING IMPROVEMENTS AND CONSTRUCT PCC ALLEY APPROACH	REMOVE AND RECONSTRUCT PCC CROSS GUTTER	
UNIT PRICE				\$ 12.00			\$ 12.00	\$ 10.00	\$ 12.00	\$ 30.00	\$ 100.00	\$ 5,000.00	\$ 35.00	\$ 500.00	\$ 200.00	\$ 35.00	\$ 50.00	\$ 80.00	\$ 6,000.00	\$ 800.00	\$ 6,000.00	\$ 12.00	
QUANTITIES				80			500		0	0		0	0	0	0	0	0	0	2	6	0	0	
UNIT COST				\$ 960.00			\$ 6,000.00	\$ -	\$ -	\$ -	\$ -	\$ -	\$ -	\$ -	\$ -	\$ -	\$ -	\$ -	\$ 12,000.00	\$ 4,800.00	\$ -	\$ -	
TOTAL COST				\$ 23,760.00																			

Valley Blvd: Temple Ave to City Limit

Valley Blvd	@ Temple Ave																			4			
Valley Blvd	@University Villlage entrance																						
Valley Blvd	3667	5	5	25																2			
Valley Blvd	3667	5	5	25																			Repair under drain lid and s/w
Valley Blvd	@ Pomona Blvd																			2			
Valley Blvd	3825	6	5	30	100	5	500																
Street Total				80			500		0	0		0	0	0	0	0	0	0	2	6	0	0	







Temple Ave: Mission Blvd to City Limit



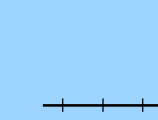







Street Total				0	0	0	0		0	0		0	0	0	0	0	0	0	0	0	0	0	



ADA Path of Travel District 5

ADA Sidewalk Work

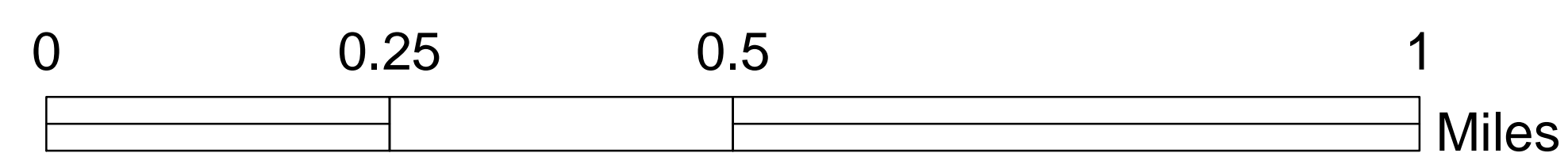
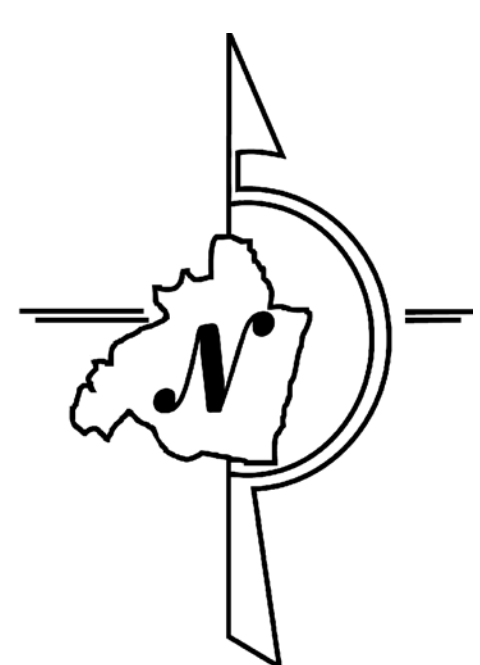
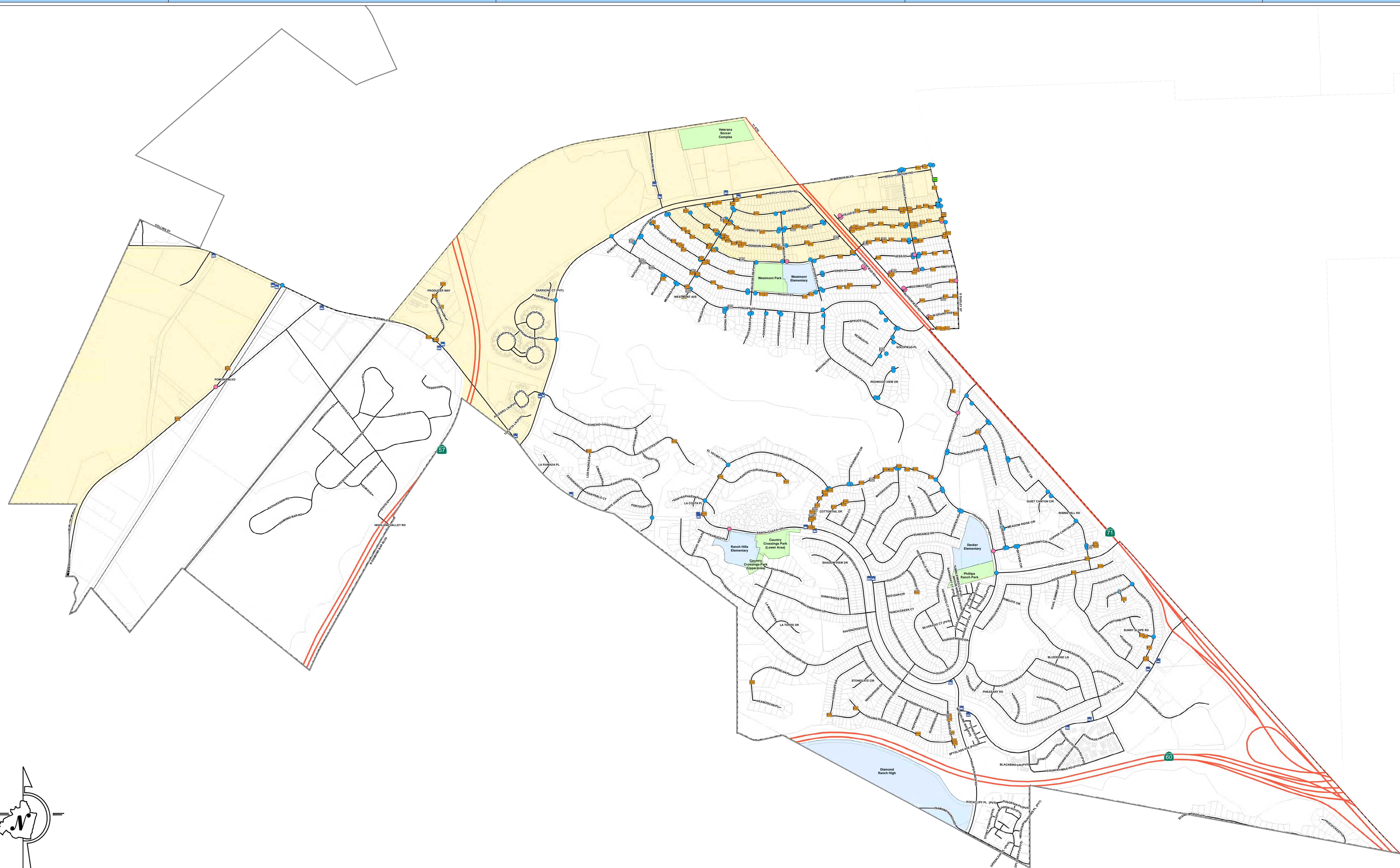
-  1 - Remove & Reconstruct PCC Sidewalk
-  2 - Excavate, Grade, & Construct New PCC Sidewalk
-  3 - Grind PCC Sidewalk
-  14 - Remove Improvements & Construct PCC Curb Ramp
-  15 - Install Detectable Curb Ramp Warning Device
-  16 - Remove Improvements, Construct PCC Alley Approach

-  Bus Stops
-  Train Stations
-  Railways
-  Streets
-  Freeways
-  Schools
-  Parks
-  Parcels
-  Council District
-  CDBG Low-Mod



Map Prepared by
Information Technology GIS Office
June 5, 2018
ADA_Patch_of_Travel_District_5.mxd

CITY OF POMONA DISCLAIMER
The City of Pomona makes no warranty on the accuracy or content of the data shown on this map. This map shall not be reproduced or distributed without prior written consent.



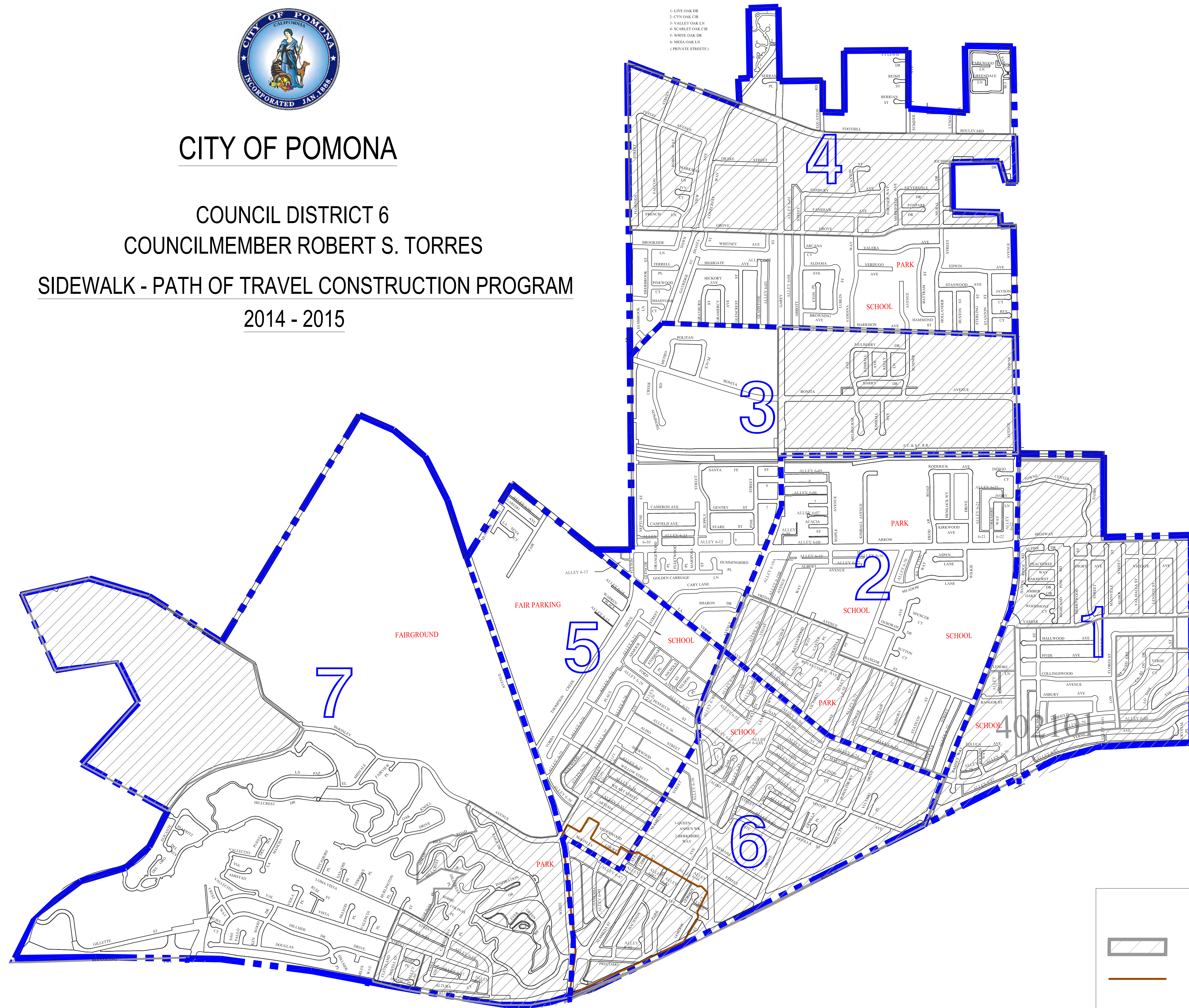
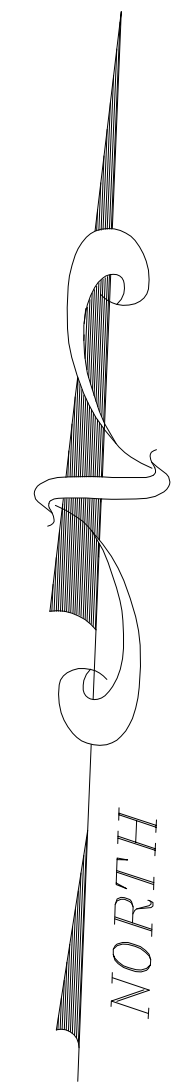


CITY OF POMONA

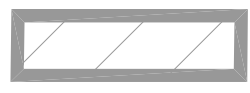

COUNCIL DISTRICT 6
COUNCILMEMBER ROBERT S. TORRES

SIDEWALK - PATH OF TRAVEL CONSTRUCTION PROGRAM
2014 - 2015

- 1- LIVE OAK DR
- 2- CYN OAK CR
- 3- VALLEY OAK LN
- 4- SCARLET OAK CR
- 5- WHITE OAK DR
- 6- MESA OAK LN
- (PRIVATE STREETS)



LEGEND

-  2010 CDBG ELIGIBLE BOUNDARY
-  HISTORIC DISTRICT BOUNDARY

DISTRICT 5, GROUP 1
Sidewalk Program 14/15

		ITEM 1			ITEM 2			ITEM 3	ITEM 4	ITEM 5	ITEM 6	ITEM 7	ITEM 8	ITEM 9	ITEM 10	ITEM 11	ITEM 12	ITEM 13	ITEM 14	ITEM 15	ITEM 16	ITEM 17	Notes
District 5 Group 1		REMOVE AND RECONSTRUCT PCC SIDEWALK			EXCAVATE, GRADE, AND CONSTRUCT NEW PCC SIDEWALK			GRIND PCC SIDEWALK	REMOVE EXISTING IMPROVEMENTS AND CONSTRUCT PCC DRIVEWAY APPROACH	EXCAVATE, GRADE, AND CONSTRUCT RETAINING CURB OR SLOUGH WALL	ROOT SHAVE	REMOVE TREE	REMOVE AND RELOCATE FENCE	REMOVE AND RELOCATE EXISTING WATER METER	REMOVE AND RELOCATE EXISTING TRAFFIC SIGN OR MAIL BOX	REMOVE AND RECONSTRUCT PCC CURB	REMOVE AND RECONSTRUCT PCC CURB AND GUTTER	EXCAVATE, GRADE, AND CONSTRUCT PCC CURB AND GUTTER	REMOVE IMPROVEMENTS AND CONSTRUCT PCC CURB RAMP	INSTALL DETECTABLE WARNING DEVICE ON EXIST. CURB RAMP	REMOVE EXISTING IMPROVEMENTS AND CONSTRUCT PCC ALLEY APPROACH	REMOVE AND RECONSTRUCT PCC CROSS GUTTER	
STREET	NEAREST ADDRESS	L (LF)	W (LF)	AREA (SF)	L (LF)	W (LF)	AREA (SF)	LF	SF	LF	EA	EA	LF	EA	EA	LF	LF	LF	EA	EA	EA	SF	
UNIT PRICE				\$ 12.00			\$ 12.00	\$ 10.00	\$ 12.00	\$ 30.00	\$ 100.00	\$ 5,000.00	\$ 35.00	\$ 500.00	\$ 200.00	\$ 35.00	\$ 50.00	\$ 80.00	\$ 6,000.00	\$ 800.00	\$ 150,000.00	\$ 12.00	
QUANTITIES		4845					1000	50	220	0	9	3	0	5	0	0	0	0	15	32	3	0	
UNIT COST		\$ 58,140.00					\$12,000.00	\$ 500.00	\$ 2,640.00	\$ -	\$ 900.00	\$ 15,000.00	\$ -	\$ 2,500.00	\$ -	\$ -	\$ -	\$ -	\$ 90,000.00	\$ 25,600.00	\$ 450,000.00	\$ -	
TOTAL COST	\$ 657,280.00																						

9th St: Butterfield Rd. to Dudley St.

1	9th St	1594						5												1		
2	9th St	1595																		1		
3	9th St	1604																		1		
4	9th St	1605																		1		
5	9th St	1506	20	5	100														1			
6	9th St	1505	5	5	25														1			
7	9th St	1578	20	5	100						1											RW
8	9th St	1586						5														
9	9th St	1594	10	5	50						1											
10	9th St	1615	30	5	150						1											
11	9th St	1639	15	5	75				75													
12	9th St	1650																				
13	9th St	1652	3	5	15																	WMB
14	9th St	1653			0			5														
15	9th St	1665	20	5	100							1										
16	9th St	1690						5														
17	9th St	1682	5	5	25									1								WMB
Street Total			128	45	640	0	0	0	20	75	0	3	1	0	1	0	0	0	2	4	0	0

Meserve St: Butterfield Rd. to Dudley St.

18	Meserve St.	1603																		1		
19	Meserve St.	1595	5	5	25			5												1		
20	Meserve St.	1604																		1		
21	Meserve St.	1594	15	5	75															1		
22	Meserve St.	1504																	1			
23	Meserve St.	1505	5	5	25														1			
24	Meserve St.	1563	3	5	15																	
25	Meserve St.	1572						5														
26	Meserve St.	1586	3	5	15																	
27	Meserve St.	1587	20	4	80																	
28	Meserve St.	1613	15	5	75																	
29	Meserve St.	1626	5	5	25																	WMB
30	Meserve St.	1647	10	5	50																	
31	Meserve St.	1663	3	5	15																	
32	Meserve St.	1665	3	5	15																	
33	Meserve St.	1678	30	5	150																	
34	Meserve St.	1697																	1			
35	Meserve St.	1696	40	5	200						1								1			
36	Meserve St.	1693	50	5	250				75													
37	Meserve St.	1689	50	5	250																	

DISTRICT 5, GROUP 1
Sidewalk Program 14/15

ITEM 1	ITEM 2			ITEM 3	ITEM 4	ITEM 5	ITEM 6	ITEM 7	ITEM 8	ITEM 9	ITEM 10	ITEM 11	ITEM 12	ITEM 13	ITEM 14	ITEM 15	ITEM 16	ITEM 17	Notes				
	REMOVE AND RECONSTRUCT PCC SIDEWALK	EXCAVATE, GRADE, AND CONSTRUCT NEW PCC SIDEWALK			GRIND PCC SIDEWALK	REMOVE EXISTING IMPROVEMENTS AND CONSTRUCT PCC DRIVEWAY APPROACH	EXCAVATE, GRADE, AND CONSTRUCT RETAINING CURB OR SLOUGH WALL	ROOT SHAVE	REMOVE TREE	REMOVE AND RELOCATE FENCE	REMOVE AND RELOCATE EXISTING WATER METER	REMOVE AND RELOCATE EXISTING TRAFFIC SIGN OR MAIL BOX	REMOVE AND RECONSTRUCT PCC CURB	REMOVE AND RECONSTRUCT PCC CURB AND GUTTER	EXCAVATE, GRADE, AND CONSTRUCT PCC CURB AND GUTTER	REMOVE IMPROVEMENTS AND CONSTRUCT PCC CURB RAMP	INSTALL DETECTABLE WARNING DEVICE ON EXIST. CURB RAMP	REMOVE EXISTING IMPROVEMENTS AND CONSTRUCT PCC ALLEY APPROACH		REMOVE AND RECONSTRUCT PCC CROSS GUTTER			
STREET	NEAREST ADDRESS	L (LF)	W (LF)	AREA (SF)	L (LF)	W (LF)	AREA (SF)	LF	SF	LF	EA	EA	LF	EA	EA	LF	LF	LF	EA	EA	EA	SF	
38	Meserve St.	1684	15	5	75																		
39	Meserve St.	1543	15	5	75																		
Street Total			287	84	1415	0	0	0	10	75	0	1	0	0	0	0	0	0	0	4	4	0	0

Vejar Ave: Butterfield Rd. to Dudley St.

40	Vejar Ave	1565	5	5	25																		
41	Vejar Ave	1594	30	5	150						1									1			
42	Vejar Ave	1594	15	5	75																		
43	Vejar Ave	1595	30	5	150															1			
44	Vejar Ave	1604	30	5	150			5			1									1			
45	Vejar Ave	1603	10	5	50															1			
46	Vejar Ave	1605	20	5	100																		
47	Vejar Ave	1607	25	5	125							1											
48	Vejar Ave	1505																		1	1		
49	Vejar Ave	1504																		1			
50	Vejar Ave	1498																		1			
51	Vejar Ave	1526	5	5	25																		
52	Vejar Ave	1543	10	5	50																		
53	Vejar Ave	1631	10	5	50																	AT FIRE HYDRANT	
54	Vejar Ave	1646	35	5	175																		
55	Vejar Ave	1650	35	5	175						1			1									
56	Vejar Ave	1671	35	5	175						1			1									
57	Vejar Ave	1696																		1			
58	Vejar Ave	1697																		1			
Street Total			290	65	1450	0	0	0	5	0	0	4	0	0	3	0	0	0	0	2	7	1	0

Mission Blvd: Butterfield Rd. to Dudley St.

59	Mission Blvd.	1600																		1		& AN ADDITIONAL 4 LOCATED OFF CURRAN
60	Curran/Mission																			2		
61	Mission Blvd.	1596																		1		
62	Mission Blvd.	1570	15	5	75																	
63	Mission Blvd.	1558	10	5	50																	
64	Mission Blvd.	1558	10	8	80															1		
65	Mission Blvd/Dudley																			3		3 DOMES FOR S/W CORNER
66	Mission Blvd.	1546 7 - Eleven																		1		
Street Total			35	18	205	0	0	0	0	0	0	0	0	0	0	0	0	0	0	9	0	0

Dudley St: Smith Street to Mission Blvd.

67	Dudley St.	590				200	5	1000													1	LOCATED AT EMPTY LOT NEXT DOOR
68	Dudley St.	625	20	5	100																	
69	Dudley St.	682																		1		
70	Dudley St.	766	5	6	30																1	
71	Dudley St.	812																				
72	Dudley St.	886	20	6	120																	
73	Vejar	1498	50	4							3											
74	Palmer	1503	40	5								1										
75	Jess																			2		
76	McComas																			2		
77	Brea Cyn	1558	20	5																		

DISTRICT 5, GROUP 1
Sidewalk Program 14/15

	District 5 Group 1		ITEM 1			ITEM 2			ITEM 3	ITEM 4	ITEM 5	ITEM 6	ITEM 7	ITEM 8	ITEM 9	ITEM 10	ITEM 11	ITEM 12	ITEM 13	ITEM 14	ITEM 15	ITEM 16	ITEM 17	Notes
			REMOVE AND RECONSTRUCT PCC SIDEWALK	EXCAVATE, GRADE, AND CONSTRUCT NEW PCC SIDEWALK	GRIND PCC SIDEWALK	REMOVE EXISTING IMPROVEMENTS AND CONSTRUCT PCC DRIVEWAY APPROACH	EXCAVATE, GRADE, AND CONSTRUCT RETAINING CURB OR SLOUGH WALL	ROOT SHAVE	REMOVE TREE	REMOVE AND RELOCATE FENCE	REMOVE AND RELOCATE EXISTING WATER METER	REMOVE AND RELOCATE EXISTING TRAFFIC SIGN OR MAIL BOX	REMOVE AND RECONSTRUCT PCC CURB	REMOVE AND RECONSTRUCT PCC CURB AND GUTTER	EXCAVATE, GRADE, AND CONSTRUCT PCC CURB AND GUTTER	REMOVE IMPROVEMENTS AND CONSTRUCT PCC CURB RAMP	INSTALL DETECTABLE WARNING DEVICE ON EXIST. CURB RAMP	REMOVE EXISTING IMPROVEMENTS AND CONSTRUCT PCC ALLEY APPROACH	REMOVE AND RECONSTRUCT PCC CROSS GUTTER					
	STREET	NEAREST ADDRESS	L (LF)	W (LF)	AREA (SF)	L (LF)	W (LF)	AREA (SF)	LF	SF	LF	EA	EA	LF	EA	EA	LF	LF	LF	EA	EA	EA	SF	
78	smith																			2				
79	Meserve																				2			
80	Vejar	100 feet north																				2		
81	9th Street																			2				
82	Grand																				2			Install 4 foot walk at back of ramps
Street Total			25	11	130	200	5	1000	0	0	0	0	0	0	0	0	0	0	0	0	2	2	0	

Jess St: Butterfield Rd. to Dudley St.

83	Jess St.	1594	5	5																	1			
84	Jess St.	1604																			1			
85	Jess St.	1605																			1			
86	Jess St.	1593																			1			
87	Jess St.	1693																						
88	Jess St.	1690	20	5	100																			
89	Jess St.	1577	20	5	100								1											
90	Jess St.	1546	40	5	200								1											
91	Jess St.	1514	10	5	50							1												
Street Total			95	25	450	0	0	0	0	0	0	1	2	0	0	0	0	0	0	0	4	0	0	

Smith St: Butterfield Rd. to Dudley St.

92	Smith St.	1609	5	5	25										1						1			
93	Smith St.	1593																			1			
94	Smith St.	1614	3	5	15																			WMB
95	Smith St.	1681							10															
96	Smith St.	1690	3	5	15															1				WMB
97	Smith St.	1693																		2				
98	Smith St.	1696	5	5	25																			SCE
99	Smith St.	1562	5	5	25																			
Street Total			21	25	105	0	0	0	10	0	0	0	0	0	1	0	0	0	0	0	3	2	0	0

Grand Ave: Butterfield Rd. to Dudley St.

100	Grand Ave	1506	3	5	15																			WMB
101	Grand Ave	1535	6	5	30																			
102	Grand Ave	1590	20	5	100															1				
103	Grand Ave	1595																		1				
Street Total			20	5	100	0	0	0	0	0	0	0	0	0	0	0	0	0	0	2	0	0	0	

Palmer St: Butterfield Rd. to Dudley St.

104	Palmer St.	1504																						RAISE WMB
105	Palmer St.	1527	5	5	25																			
106	Palmer St.	1532							5															
107	Palmer St.	1583	15	5	75								1											
108	Palmer St.	1505	30	5	150																			
Street Total			30	5	150	0	0	0	0	0	0	0	0	0	0	0	0	0	0	0	0	0	0	

McComas St: Butterfield Rd. to Dudley St.

109	Mc Comas St.	1509	20	5	100																			
110	Mc Comas St.	1538	50	4																				
111	Mc Comas St.	1550							5															
112	Mc Comas St.	1588	5	5																				
113	Mc Comas St.	1596																		1				

DISTRICT 5, GROUP 1
Sidewalk Program 14/15

	District 5 Group 1		ITEM 1			ITEM 2			ITEM 3	ITEM 4	ITEM 5	ITEM 6	ITEM 7	ITEM 8	ITEM 9	ITEM 10	ITEM 11	ITEM 12	ITEM 13	ITEM 14	ITEM 15	ITEM 16	ITEM 17	Notes
			REMOVE AND RECONSTRUCT PCC SIDEWALK			EXCAVATE, GRADE, AND CONSTRUCT NEW PCC SIDEWALK			GRIND PCC SIDEWALK	REMOVE EXISTING IMPROVEMENTS AND CONSTRUCT PCC DRIVEWAY APPROACH	EXCAVATE, GRADE, AND CONSTRUCT RETAINING CURB OR SLOUGH WALL	ROOT SHAVE	REMOVE TREE	REMOVE AND RELOCATE FENCE	REMOVE AND RELOCATE EXISTING WATER METER	REMOVE AND RELOCATE EXISTING TRAFFIC SIGN OR MAIL BOX	REMOVE AND RECONSTRUCT PCC CURB	REMOVE AND RECONSTRUCT PCC CURB AND GUTTER	EXCAVATE, GRADE, AND CONSTRUCT PCC CURB AND GUTTER	REMOVE IMPROVEMENTS AND CONSTRUCT PCC CURB RAMP	INSTALL DETECTABLE WARNING DEVICE ON EXIST. CURB RAMP	REMOVE EXISTING IMPROVEMENTS AND CONSTRUCT PCC ALLEY APPROACH	REMOVE AND RECONSTRUCT PCC CROSS GUTTER	
	STREET	NEAREST ADDRESS	L (LF)	W (LF)	AREA (SF)	L (LF)	W (LF)	AREA (SF)	LF	SF	LF	EA	EA	LF	EA	EA	LF	LF	LF	EA	EA	EA	SF	
114	Mc Comas St.	1597																		1				
	Street Total		75	14	100	0	0	0	5	0	0	0	0	0	0	0	0	0	0	2	0	0	0	
Philips: Butterfield Rd. to Dudley St.																								
115	Philips Blvd	1575	20	5	100					70														
116	Philips Blvd	1555	20	5	100																			
117	Philips Blvd	1595	30	5	150							1												
	Street Total		20	5	100	0	0	0	0	70	0	0	0	0	0	0	0	0	0	0	0	0	0	

DISTRICT 5, GROUP 2
Sidewalk Program 14/15

STREET	NEAREST ADDRESS	ITEM 1			ITEM 2			ITEM 3	ITEM 4	ITEM 5	ITEM 6	ITEM 7	ITEM 8	ITEM 9	ITEM 10	ITEM 11	ITEM 12	ITEM 13	ITEM 14	ITEM 15	ITEM 16	ITEM 17	Notes	
		L (LF)	W (LF)	AREA (SF)	L (LF)	W (LF)	AREA (SF)	LF	SF	LF	EA	EA	LF	EA	EA	LF	LF	LF	EA	EA	EA	SF		
District 5 Group 2		REMOVE AND RECONSTRUCT PCC SIDEWALK			EXCAVATE, GRADE, AND CONSTRUCT NEW PCC SIDEWALK			GRIND PCC SIDEWALK	REMOVE EXISTING IMPROVEMENTS AND CONSTRUCT PCC DRIVEWAY APPROACH	EXCAVATE, GRADE, AND CONSTRUCT RETAINING CURB OR SLOUGH WALL	ROOT SHAVE	REMOVE TREE	REMOVE AND RELOCATE FENCE	REMOVE AND RELOCATE EXISTING WATER METER	REMOVE AND RELOCATE EXISTING TRAFFIC SIGN OR MAIL BOX	REMOVE AND RECONSTRUCT PCC CURB	REMOVE AND RECONSTRUCT PCC CURB AND GUTTER	EXCAVATE, GRADE, AND CONSTRUCT PCC CURB AND GUTTER	REMOVE IMPROVEMENTS AND CONSTRUCT PCC CURB RAMP	INSTALL DETECTABLE WARNING DEVICE ON EXIST. CURB RAMP	REMOVE EXISTING IMPROVEMENTS AND CONSTRUCT PCC ALLEY APPROACH	REMOVE AND RECONSTRUCT PCC CROSS GUTTER		
UNIT PRICE		\$ 12.00			\$ 12.00			\$ 10.00	\$ 12.00	\$ 30.00	\$ 100.00	\$ 5,000.00	\$ 35.00	\$ 500.00	\$ 200.00	\$ 35.00	\$ 50.00	\$ 80.00	\$ 6,000.00	\$ 800.00	\$ 15,000.00	\$ 12.00		
QUANTITIES		3918			30			95	500	0	1	3	0	15	0	0	35	0	4	99	0	0		
UNIT COST		\$ 47,016.00			\$ 360.00			\$ 950.00	\$ 6,000.00	\$ -	\$ 100.00	\$ 15,000.00	\$ -	\$ 7,500.00	\$ -	\$ -	\$ 1,750.00	\$ -	\$ 24,000.00	\$ 79,200.00	\$ -	\$ -		
TOTAL COST		\$ 181,876.00																						

9th St: Brea Canyon Rd. to Butterfield Rd.

1	9th St	1703	20	4	80																		
2	9th St	1722	5	4	20			5															
3	9th St	1749	10	4	40																		WMB
4	9th St	1859						8															
5	9th St	1927	5	4																			
6	9th St	1902	40	5	200															1			
7	9th St	1903	5	5	25															1			
8	9th St	1895																		1			
9	9th St	1898									1									1			
10	9th St	1995																		1			
11	9th St	1996																		1			
12	9th St	1765																		1			
13	9th St	1760																		2			
14	9th St	1702																		1			
15	9th St	1797																	1	1			
16	9th St	1803																		1			
17	9th St	1842																		2			
18	9th St	1936	20	4	80																		
19	9th St	1949	40	4	160																		
20	9th St	1957	15	4	60																		
Street Total			160	38	665	0	0	0	13	0	0	0	1	0	0	0	0	0	1	14	0	0	

Phillips Dr: Brea Canyon Rd. to Storrs Pl.

21	Phillips Dr	1992	20	5																			
22	Phillips Dr	1962						5															
23	Phillips Dr	1851						5															
24	Phillips Dr	1901	5	5	25															1			
25	Phillips Dr	1875																		1			
26	Rema Pl	1201						5												1			
27	Rema Pl	1202																		1			
28	Phillips Dr/ Mission Blvd																			2			
29	Napoli Pl	1203						6															
30	Napoli Pl	1204						6												1			
31	Milano Pl	1209																		1			
32	Milano Pl	1208																		1			
33	Milano Pl	1226	3	6	18									1									WM COVER BROKEN
34	Messina	1212																		1			
35	Messina	1211																		1			
36	Westmont Pl	1215						5															
37	Savona	1219																		1			
38	Savona	1241														5				1			6'/12"

DISTRICT 5, GROUP 2
Sidewalk Program 14/15

	District 5 Group 2		ITEM 1			ITEM 2			ITEM 3	ITEM 4	ITEM 5	ITEM 6	ITEM 7	ITEM 8	ITEM 9	ITEM 10	ITEM 11	ITEM 12	ITEM 13	ITEM 14	ITEM 15	ITEM 16	ITEM 17	Notes	
			REMOVE AND RECONSTRUCT PCC SIDEWALK	EXCAVATE, GRADE, AND CONSTRUCT NEW PCC SIDEWALK	GRIND PCC SIDEWALK	REMOVE EXISTING IMPROVEMENTS AND CONSTRUCT PCC DRIVEWAY APPROACH	EXCAVATE, GRADE, AND CONSTRUCT RETAINING CURB OR SLOUGH WALL	ROOT SHAVE	REMOVE TREE	REMOVE AND RELOCATE FENCE	REMOVE AND RELOCATE EXISTING WATER METER	REMOVE AND RELOCATE EXISTING TRAFFIC SIGN OR MAIL BOX	REMOVE AND RECONSTRUCT PCC CURB	REMOVE AND RECONSTRUCT PCC CURB AND GUTTER	EXCAVATE, GRADE, AND CONSTRUCT PCC CURB AND GUTTER	REMOVE IMPROVEMENTS AND CONSTRUCT PCC CURB RAMP	INSTALL DETECTABLE WARNING DEVICE ON EXIST. CURB RAMP	REMOVE EXISTING IMPROVEMENTS AND CONSTRUCT PCC ALLEY APPROACH	REMOVE AND RECONSTRUCT PCC CROSS GUTTER						
	STREET	NEAREST ADDRESS	L (LF)	W (LF)	AREA (SF)	L (LF)	W (LF)	AREA (SF)	LF	SF	LF	EA	EA	LF	EA	EA	LF	LF	LF	EA	EA	EA	SF		
39	Phillips Dr	1852																		1					
40	Bluegrass Pl	1110																		1					
41	Bluegrass Pl	1113																		1					
42	Overden	1108																		1					
43	Overden	1105												1											WM COVER BROKEN
44	Reggio Pl	1106																		1					
45	Reggio Pl	1103																		1					
46	Phillips Dr	1767																		1					
47	Sequoia Glen	1110																		1					
Street Total			28	16	43	0	0	0	32	0	0	0	0	0	2	0	0	5	0	0	21	0	0		

Brea Canyon: Felming St. to 71 FRWY

48	Brea Canyon Rd	1938	5	5	25																				
49	Brea Canyon Rd	1950	20	5	100							1													
50	Brea Canyon Rd	1836	6	5	30																				AT DRIVEWAY
Street Total			31	15	155	0	0	0	0	0	0	1	0	0	0	0	0	0	0	0	0	0	0	0	

Denison St: Brea Canyon Rd. to Butterfield Rd.

51	Denison St	1992	5	4	20															1					WMB
52	Denison St	1986	3	4																					WMB
53	Denison St	1983																		1					
54	Denison St	1977	5	4																					WMB
55	Denison St	1952	5	4																					WMB
56	Denison St	1934	5	4	20									1											WMB
57	Denison St	1933	4	4	16									1											
58	Denison St	1927																							
59	Denison St	1911	5	4	20																				WMB
60	Denison St	1905																			1				
61	Denison St	1904																			1				
62	Denison St	1898																			1				
63	Denison St	1897	5	4	20																				WMB
64	Denison St	1892	6	4	24									1											
65	Denison St	1891			0																1				
66	Denison St	1886	20	4	80				5																WMB
67	Denison St	1876	5	5	25																				
68	Denison St	1869	10	4	40									1											WMB
69	Denison St	1864	10	4	40									1											WMB
70	Denison St	1861	4	3	12																				WMB
71	Denison St	1850			0												20								
72	Denison St	1813	5	4	20																				WMB
73	Denison St	1807			0				8																
74	Denison St	1802	5	4	20									1											WMB
75	Denison St	1803			0									1											
76	Denison St	1797			0									1							1				
77	Denison St	1798			0									1											
78	Denison St	1759	20	4	80																				
79	Denison St	1752	15	4	60																				
80	Denison St	1746															10								
81	Denison St	1722																							
82	Denison St	1705							10					1											

DISTRICT 5, GROUP 2
Sidewalk Program 14/15

	District 5 Group 2		ITEM 1			ITEM 2			ITEM 3	ITEM 4	ITEM 5	ITEM 6	ITEM 7	ITEM 8	ITEM 9	ITEM 10	ITEM 11	ITEM 12	ITEM 13	ITEM 14	ITEM 15	ITEM 16	ITEM 17	Notes
			REMOVE AND RECONSTRUCT PCC SIDEWALK	EXCAVATE, GRADE, AND CONSTRUCT NEW PCC SIDEWALK	GRIND PCC SIDEWALK	REMOVE EXISTING IMPROVEMENTS AND CONSTRUCT PCC DRIVEWAY APPROACH	EXCAVATE, GRADE, AND CONSTRUCT RETAINING CURB OR SLOUGH WALL	ROOT SHAVE	REMOVE TREE	REMOVE AND RELOCATE FENCE	REMOVE AND RELOCATE EXISTING WATER METER	REMOVE AND RELOCATE EXISTING TRAFFIC SIGN OR MAIL BOX	REMOVE AND RECONSTRUCT PCC CURB	REMOVE AND RECONSTRUCT PCC CURB AND GUTTER	EXCAVATE, GRADE, AND CONSTRUCT PCC CURB AND GUTTER	REMOVE IMPROVEMENTS AND CONSTRUCT PCC CURB RAMP	INSTALL DETECTABLE WARNING DEVICE ON EXIST. CURB RAMP	REMOVE EXISTING IMPROVEMENTS AND CONSTRUCT PCC ALLEY APPROACH	REMOVE AND RECONSTRUCT PCC CROSS GUTTER					
	STREET	NEAREST ADDRESS	L (LF)	W (LF)	AREA (SF)	L (LF)	W (LF)	AREA (SF)	LF	SF	LF	EA	EA	LF	EA	EA	LF	LF	LF	EA	EA	EA	SF	
83	Denison St	1702													1									
	Street Total		137	72	497	0	0	0	23	0	0	0	0	0	11	0	0	30	0	0	7	0	0	

Fleming St: Brea Canyon Rd. to Butterfield Rd.

84	Fleming St	1898																			1			
85	Fleming St	1897																			1			
86	Fleming St	1907																			1			
87	Fleming St	1904																			1			
88	Fleming St	1994																			1			
89	Fleming St	1977	4	4	16									1							1			
90	Fleming St	1704																			1			
91	Fleming St	1707																			1			
92	Fleming St	1736							4															
93	Fleming St	1750	5	4	20																			WMB
94	Fleming St	1765	5	4	20																			WMB
95	Fleming St	1773	10	4	40																			WMB
96	Fleming St	1776							8															
97	Fleming St	1795																			1			
98	Fleming St	1798																			1			
99	Fleming St	1803																			1			
100	Fleming St	1804																			1			
101	Fleming St	1834	30	4	120				100				1											
102	Fleming St	1882	5	4	20																			WMB
103	Fleming St	1898	5	4	20																			WMB
104	Fleming St	1904	5	4	20																			WMB
105	Fleming St	1916							4															
	Street Total		54	20	216	0	0	0	12	100	0	0	1	0	1	0	0	0	0	0	12	0	0	

Westmont Ave: W Phillips Dr. to W Mission Blvd.

106	Westmont Ave	509	12	5	60																1			
107	Westmont Ave	610																			1			
108	Westmont Ave	511																			1			
109	Brea Canyon	1896	50	5	250																2			
110	Dennison	1897	30	5	150																			
111	9th Street	1898	40	5	200																			
112																								
113																								
	Street Total		62	10	310	0	0	0	0	0	0	0	0	0	0	0	0	0	0	0	5	0	0	

Grier St: Southview Pl. to Bluegrass Pl.

114	Grier St	1902																			1			
115	Grier St	1903	8	5	40																1			
116	Grier St																							
117	Grier St	1869	20	4	80																			
118	Grier St	1871	40	4	160																			
119	Grier St	1883			0				100															
120	Grier St	1897	6	5	30																1			
121	Grier St	1898	10	4	40			30													1			
122	Grier St	1932	10	4	40																			
123	Grier St	1939	20	4	80																			
124	Grier St	1943	40	5	200								1											
125	Grier St	1953	5	5	25																			

DISTRICT 5, GROUP 2
Sidewalk Program 14/15

ITEM	STREET	NEAREST ADDRESS	ITEM 1			ITEM 2			ITEM 3	ITEM 4	ITEM 5	ITEM 6	ITEM 7	ITEM 8	ITEM 9	ITEM 10	ITEM 11	ITEM 12	ITEM 13	ITEM 14	ITEM 15	ITEM 16	ITEM 17	Notes
			L (LF)	W (LF)	AREA (SF)	L (LF)	W (LF)	AREA (SF)	LF	SF	LF	EA	EA	LF	EA	EA	LF	LF	LF	EA	EA	EA	SF	
126	Grier St	1987	60	4	240																			
127	Grier St	1997	35	5	175																			
128	Grier St	1996																						
129	Grier St	1702																		2				ONE RAMP ACROSS THE STREET
130	Grier St	1703																		1				
131	Grier St	1761																			2			
132	Grier St	1760																			1			
Street Total			254	49	1110	0	0	30	0	100	0	0	1	0	0	0	0	0	0	3	9	0	0	

Wright St: Southview Pl. to Butterfield Rd.

133	Wright St	1898																		1				
134	Wright St	1899	4	4	16																1			
135	Wright St	1902	4	4	16																1			
136	Wright St	1903						5													1			
137	Wright St	1999																			1			
138	Wright St	1998												1							1			
139	Wright St	1883	40	5	200																			
140	Wright St	1874	5	5	25																			
141	Wright St	1851																			2			
142	Wright St	1848																			1			
143	Wright St	1842																			1			
144	Wright St	1834	3	5	15																			
145	Wright St	1830	10	5	50																			
146	Wright St	1782	15	5	75																			
147	Wright St	1774	15	5	75																			
148	Wright St	1768																			1			
149	Wright St	1762																			1			
150	Wright St	1763																			2			
151	Wright St	1744	10	5	50																			
152	Wright St	1736	5	5	25																			
153	Wright St	1733	30	5	150																			
154	Wright St	1708	5	5	25																			
Street Total			146	58	722	0	0	0	5	0	0	0	0	0	1	0	0	0	0	0	14	0	0	

Wright Ct

155	Wright Ct	1097							5												1			
156	Wright Ct	1180																			1			
Street Total			0	0	0	0	0	0	5	0	0	0	0	0	0	0	0	0	0	0	2	0	0	

Storrus Pl: W Phillips Dr. to Redwood View Dr.

157	Storrus Pl	1792																			1			
158	Storrus Pl	1772																			1			
159	Redwood View	1287																			1			
160	Redwood View	1282																			1			
161	Redwood View	1210																			1			
162	Redwood View	1209																			1			
Street Total			0	0	0	0	0	0	0	0	0	0	0	0	0	0	0	0	0	0	6	0	0	

Maple View Dr: Blueridge Dr. to W Phillips Dr.

163	Juniper Ridge	1663																			1			
164	Maple View	1250																			1			

DISTRICT 5, GROUP 2
Sidewalk Program 14/15

	District 5 Group 2		ITEM 1			ITEM 2			ITEM 3	ITEM 4	ITEM 5	ITEM 6	ITEM 7	ITEM 8	ITEM 9	ITEM 10	ITEM 11	ITEM 12	ITEM 13	ITEM 14	ITEM 15	ITEM 16	ITEM 17	Notes
			REMOVE AND RECONSTRUCT PCC SIDEWALK	EXCAVATE, GRADE, AND CONSTRUCT NEW PCC SIDEWALK	GRIND PCC SIDEWALK	REMOVE EXISTING IMPROVEMENTS AND CONSTRUCT PCC DRIVEWAY APPROACH	EXCAVATE, GRADE, AND CONSTRUCT RETAINING CURB OR SLOUGH WALL	ROOT SHAVE	REMOVE TREE	REMOVE AND RELOCATE FENCE	REMOVE AND RELOCATE EXISTING WATER METER	REMOVE AND RELOCATE EXISTING TRAFFIC SIGN OR MAIL BOX	REMOVE AND RECONSTRUCT PCC CURB	REMOVE AND RECONSTRUCT PCC CURB AND GUTTER	EXCAVATE, GRADE, AND CONSTRUCT PCC CURB AND GUTTER	REMOVE IMPROVEMENTS AND CONSTRUCT PCC CURB RAMP	INSTALL DETECTABLE WARNING DEVICE ON EXIST. CURB RAMP	REMOVE EXISTING IMPROVEMENTS AND CONSTRUCT PCC ALLEY APPROACH	REMOVE AND RECONSTRUCT PCC CROSS GUTTER					
	STREET	NEAREST ADDRESS	L (LF)	W (LF)	AREA (SF)	L (LF)	W (LF)	AREA (SF)	LF	SF	LF	EA	EA	LF	EA	EA	LF	LF	LF	EA	EA	EA	SF	
165	Maple View	1225							5															
166	Goldfield	1658																						
167	Maple View	1140																						
168	Maple View	1107																						
169	Phillips Dr.	1620																						
170	Phillips Dr.	1660																						
	Street Total		0	0	0	0	0	0	5	0	0	0	0	0	0	0	0	0	0	0	0	0	0	0
Buffington St: Westmont Ave to Buffington St.																								
171	Westmont	610							100															
172	Westmont	1896	30	4	120																			
173	Burlington	1878							100															
174	Buffington	1851	20	4	80																			
175	Buffington	1828							100															
176	Buffington	1792																			1			
177	Buffington	1808																			1			
	Street Total		50	8	200	0	0	0	0	300	0	0	0	0	0	0	0	0	0	0	2	0	0	

DISTRICT 5, GROUP 3
Sidewalk Program 14/15

STREET	NEAREST ADDRESS	ITEM 1			ITEM 2			ITEM 3	ITEM 4	ITEM 5	ITEM 6	ITEM 7	ITEM 8	ITEM 9	ITEM 10	ITEM 11	ITEM 12	ITEM 13	ITEM 14	ITEM 15	ITEM 16	ITEM 17	Notes
		L (LF)	W (LF)	AREA (SF)	L (LF)	W (LF)	AREA (SF)	LF	SF	LF	EA	EA	LF	EA	EA	LF	LF	LF	EA	EA	EA	SF	

UNIT PRICE			\$ 12.00			\$ 12.00	\$ 10.00	\$ 12.00	\$ 30.00	\$ 100.00	\$ 5,000.00	\$ 35.00	\$ 500.00	\$ 200.00	\$ 35.00	\$ 50.00	\$ 80.00	\$ 6,000.00	\$ 800.00	\$ 15,000.00	\$ 12.00	
QUANTITIES			582			0	15	0	0	6	0	0	1	0	0	0	0	2	44	0	0	
UNIT COST			\$ 6,984.00			\$ -	\$ 150.00	\$ -	\$ -	\$ 600.00	\$ -	\$ -	\$ 500.00	\$ -	\$ -	\$ -	\$ -	\$ 12,000.00	\$ 35,200.00	\$ -	\$ -	
TOTAL COST	\$ 55,434.00																					

Hunter Point Rd: N Ranch Rd. to Rising Hill Rd.

1	Hunter Point	2																					
2	Hunter Point	7																					
3	Hunter Point	23																					
4	Hunter Point	25																					
5	Hunter Point	52																					
6	Hunter Point	54																					
Street Total			0	0	0	0	0	0	0	0	0	0	0	0	0	0	0	0	0	6	0	0	

Rising Hill Rd: Hunter Point Rd. to Old Pomona Rd.

7	Quiet Canyon	1																					
8	Rising Hill Rd	51																					
9	Copper Canyon	1																					
10	Rising Hill Rd	23																					
11	Flint Point Cir	1																					
12	Flint Point Cir	2																					
13	Rising Hill Rd	1																					
Street Total			0	0	0	0	0	0	0	0	0	0	0	0	0	0	0	0	0	6	0	0	

Village Loop Rd: Old Pomona Rd. to N Ranch Rd.

14	Old Pomona Rd/Village Loop																						
15	Viewpoint Cir/Village Loop																						
16	Frontier Rd	1																					
17	Frontier Rd	2																					
18	Bear Valley Rd	1																					
19	Bear Valley Rd	2																					
20	Village Loop	46																					
21	Village Loop	48																					
22	Village Loop	43	18	4	72																		
23	Village Loop	37	25	4	100																		
24	Village Loop	42	4	4	16																		
25	Village Loop	49	20	4	80																		
26	Village Loop	50	15	4	60																		
27	Village Loop	63																					
28	Village Loop	65																					
29	North Ranch/ Village Loop																						
30	Village Loop	75																					
31	Village Loop	77																					
32	Village Loop	59	16	4	64																		
33	Village Loop	58																					
Street Total			98	24	392	0	0	0	10	0	0	5	0	0	0	0	0	0	1	20	0	0	

DISTRICT 5, GROUP 3
Sidewalk Program 14/15

	District 5 Group 3	ITEM 1			ITEM 2			ITEM 3	ITEM 4	ITEM 5	ITEM 6	ITEM 7	ITEM 8	ITEM 9	ITEM 10	ITEM 11	ITEM 12	ITEM 13	ITEM 14	ITEM 15	ITEM 16	ITEM 17	Notes
		REMOVE AND RECONSTRUCT PCC SIDEWALK	EXCAVATE, GRADE, AND CONSTRUCT NEW PCC SIDEWALK	GRIND PCC SIDEWALK	REMOVE EXISTING IMPROVEMENTS AND CONSTRUCT PCC DRIVEWAY APPROACH	EXCAVATE, GRADE, AND CONSTRUCT RETAINING CURB OR SLOUGH WALL	ROOT SHAVE	REMOVE TREE	REMOVE AND RELOCATE FENCE	REMOVE AND RELOCATE EXISTING WATER METER	REMOVE AND RELOCATE EXISTING TRAFFIC SIGN OR MAIL BOX	REMOVE AND RECONSTRUCT PCC CURB	REMOVE AND RECONSTRUCT PCC CURB AND GUTTER	EXCAVATE, GRADE, AND CONSTRUCT PCC CURB AND GUTTER	REMOVE IMPROVEMENTS AND CONSTRUCT CURB RAMP	INSTALL DETECTABLE WARNING DEVICE ON EXIST. CURB RAMP	REMOVE EXISTING IMPROVEMENTS AND CONSTRUCT PCC ALLEY APPROACH	REMOVE AND RECONSTRUCT PCC CROSS GUTTER					
STREET	NEAREST ADDRESS	L (LF)	W (LF)	AREA (SF)	L (LF)	W (LF)	AREA (SF)	LF	SF	LF	EA	EA	LF	EA	EA	LF	LF	LF	EA	EA	EA	SF	
Ridge Crest Cir																							
34	Ridge Crest Cir	1																		1			
35	Ridge Crest Cir	2																		1			
36	Ridge Crest Cir	10																		1			
37	Meadow Ridge																			1			
Street Total		0	0	0	0	0	0	0	0	0	0	0	0	0	0	0	0	0	0	4	0	0	
Viewpoint Cir																							
38	Sky View Cir	1																		1			
39	Sky View Cir	2																		1			
Street Total		0	0	0	0	0	0	0	0	0	0	0	0	0	0	0	0	0	0	2	0	0	
Rock Bluff Rd: N Ranch Rd to Sunset Ridge Dr																							
40	Rock Bluff Rd	1																		1			
41	Rock Bluff Rd	2																		1			
42	Rock Bluff Rd	19																		1			
43	Rock Bluff Rd	20																		1			
Street Total		0	0	0	0	0	0	0	0	0	0	0	0	0	0	0	0	0	0	4	0	0	
Sunset Ridge Dr																							
44	Sunset Ridge Dr	2						5												1			
45	Trail Ridge Cir	4	10	4	40						1												
Street Total		10	4	40	0	0	0	5	0	0	1	0	0	0	0	0	0	0	0	1	0	0	
Sage Canyon																							
46	North Ranch/Sage Canyon																		1	1			
47	ch (Sage Canyon to Rock Bluff)	15	5	75																			
48	Sage Canyon	16	15	75									1										
Street Total		30	10	150	0	0	0	0	0	0	0	0	1	0	0	0	0	0	1	1	0	0	

DISTRICT 5, GROUP 4
Sidewalk Program 14/15

		ITEM 1			ITEM 2			ITEM 3	ITEM 4	ITEM 5	ITEM 6	ITEM 7	ITEM 8	ITEM 9	ITEM 10	ITEM 11	ITEM 12	ITEM 13	ITEM 14	ITEM 15	ITEM 16	ITEM 17	Notes
District 5 Group 4		REMOVE AND RECONSTRUCT PCC SIDEWALK			EXCAVATE, GRADE, AND CONSTRUCT NEW PCC SIDEWALK			GRIND PCC SIDEWALK	REMOVE EXISTING IMPROVEMENTS AND CONSTRUCT PCC DRIVEWAY APPROACH	EXCAVATE, GRADE, AND CONSTRUCT AND CONSTRUCT RETAINING CURB OR SLOUGH WALL	ROOT SHAVE	REMOVE TREE	REMOVE AND RELOCATE FENCE	REMOVE AND RELOCATE EXISTING WATER METER	REMOVE AND RELOCATE EXISTING TRAFFIC SIGN OR MAIL BOX	REMOVE AND RECONSTRUCT PCC CURB	REMOVE AND RECONSTRUCT PCC CURB AND GUTTER	EXCAVATE, GRADE, AND CONSTRUCT PCC CURB AND GUTTER	REMOVE IMPROVEMENTS AND CONSTRUCT PCC CURB RAMP	INSTALL DETECTABLE WARNING DEVICE ON EXIST. CURB RAMP	REMOVE EXISTING IMPROVEMENTS AND CONSTRUCT PCC ALLEY APPROACH	REMOVE AND RECONSTRUCT PCC CROSS GUTTER	
STREET	NEAREST ADDRESS	L (LF)	W (LF)	AREA (SF)	L (LF)	W (LF)	AREA (SF)	LF	SF	LF	EA	EA	LF	EA	EA	LF	LF	LF	EA	EA	EA	SF	

UNIT PRICE		\$ 12.00			\$ 12.00			\$ 10.00	\$ 12.00	\$ 30.00	\$ 100.00	\$ 5,000.00	\$ 35.00	\$ 500.00	\$ 200.00	\$ 35.00	\$ 50.00	\$ 80.00	\$ 6,000.00	\$ 800.00	\$ 15,000.00	\$ 12.00
QUANTITIES		2141			0	35	100	0	0	14	0	0	0	0	0	0	0	0	1	0	0	0
UNIT COST		\$ 25,692.00			\$ -	\$ 350.00	\$ 1,200.00	\$ -	\$ -	\$ 70,000.00	\$ -	\$ -	\$ -	\$ -	\$ -	\$ -	\$ -	\$ -	\$ 6,000.00	\$ -	\$ -	\$ -
TOTAL COST	\$ 103,242.00																					

Village Loop: Santa Clara Dr to Bear Valley

Village Loop Road		37	20	4	80																		
Village Loop Road		49	20	4	80																		
Village Loop Road		59	20	4	80																		
Village Loop Road		79	5	4	20																		
Village Loop Road		79	10	4	40							1											
Village Loop Road		83	5	4	20																		
Village Loop Road		83	10	4	40							1											
Village Loop Road		90						5															
Village Loop Road		91	5	4	20							1											
Village Loop Road		92						5															
Village Loop Road		93						5															
Village Loop Road	@ Viewpoint	8	8		64														1				N/E Corner
Village Loop Road		95	10	4	40			5				1											
Village Loop Road		99	30	4	120			5															
Village Loop Road		98	30	4	120																		
Village Loop Road		94	10	4	40							1											
Village Loop Road		88	10	4	40							1											
Village Loop Road		82	20	4	80							1											
Village Loop Road		78	10	4	40																		
Village Loop Road		78	3	4	12																		
Village Loop Road		56	10	4	40							1											
Village Loop Road		50	20	4	80																		
Village Loop Road		30	10	4	40				100			1											
Street Total					1096	0	0	0	25	100	0	0	9	0	0	0	0	0	1	0	0	0	

Village Loop: Bear Valley To Frontier

Village Loop		50	4		200																		Landscape area
Village Loop		50	4		200							1											Landscape area, pine
Village Loop		5	4		20																		Landscape area
Village Loop		50	4		200							3											Landscape area, pine
Street Total					620	0	0	0	0	0	0	4	0	0	0	0	0	0	0	0	0	0	

DISTRICT 5, GROUP 4
Sidewalk Program 14/15

STREET	NEAREST ADDRESS	ITEM 1			ITEM 2			ITEM 3	ITEM 4	ITEM 5	ITEM 6	ITEM 7	ITEM 8	ITEM 9	ITEM 10	ITEM 11	ITEM 12	ITEM 13	ITEM 14	ITEM 15	ITEM 16	ITEM 17	Notes
		L (LF)	W (LF)	AREA (SF)	L (LF)	W (LF)	AREA (SF)	LF	SF	LF	EA	EA	LF	EA	EA	LF	LF	LF	EA	EA	EA	SF	

Village Loop: Frontier St to Old Pomona

Village Loop		5	4	20				5															Landscape area
Village Loop		10	4	40								1											Landscape area
Village Loop		5	4	20																			Landscape area
Street Total				80	0	0	0	5	0	0	0	1	0	0	0	0	0	0	0	0	0	0	0

Ridgewood Ct: Old Wood Rd to End

Ridgewood Ct	117	20	5	100																			
Street Total				100	0	0	0	0	0	0	0	0	0	0	0	0	0	0	0	0	0	0	0

Cottontail Dr: Gunsmoke Ave

Cottontail Dr	45	4	5	20																			
Cottontail Dr	42	20	5	100				5															
Cottontail Dr	35	25	5	125																			
Street Total				245	0	0	0	5	0	0	0	0	0	0	0	0	0	0	0	0	0	0	0

DISTRICT 5, GROUP 5
Sidewalk Program 14/15

District 5 Group 5		ITEM 1			ITEM 2			ITEM 3	ITEM 4	ITEM 6	ITEM 7	ITEM 8	ITEM 9	ITEM 10	ITEM 11	ITEM 12	ITEM 13	ITEM 14	ITEM 15	ITEM 16	ITEM 17	Notes
		REMOVE AND RECONSTRUCT PCC SIDEWALK	EXCAVATE, GRADE, AND CONSTRUCT NEW PCC SIDEWALK		GRIND PCC SIDEWALK	REMOVE EXISTING IMPROVEMENTS AND CONSTRUCT PCC DRIVEWAY APPROACH	ROOT SHAVE	REMOVE TREE	REMOVE AND RELOCATE FENCE	REMOVE AND RELOCATE EXISTING WATER METER	REMOVE AND RELOCATE EXISTING TRAFFIC SIGN OR MAIL BOX	REMOVE AND RECONSTRUCT PCC CURB	REMOVE AND RECONSTRUCT PCC CURB AND GUTTER	EXCAVATE, GRADE AND CONSTRUCT PCC CURB AND GUTTER	REMOVE IMPROVEMENTS AND CONSTRUCT PCC CURB RAMP	INSTALL DETECTABLE WARNING DEVICE ON EXIST. CURB RAMP	REMOVE EXISTING IMPROVEMENTS AND CONSTRUCT PCC ALLEY APPROACH	REMOVE AND RECONSTRUCT PCC CROSS GUTTER				
STREET	NEAREST ADDRESS	L (LF)	W (LF)	AREA (SF)	L (LF)	W (LF)	AREA (SF)	LF	SF	EA	EA	LF	EA	EA	LF	LF	LF	EA	EA	EA	SF	
UNIT PRICE				\$ 12.00			\$ 12.00	\$ 10.00	\$ 12.00	\$ 100.00	\$ 5,000.00	\$ 35.00	\$ 500.00	\$ 200.00	\$ 35.00	\$ 50.00	\$ 80.00	\$ 6,000.00	\$ 800.00	\$ 15,000.00	\$ 12.00	
QUANTITIES				1030			0	10	0	0	10	0	0	0	0	0	0	2	6	0	0	
UNIT COST				\$ 12,360.00			\$ -	\$ 100.00	\$ -	\$ -	\$ 50,000.00	\$ -	\$ -	\$ -	\$ -	\$ -	\$ -	\$ 12,000.00	\$ 4,800.00	\$ -	\$ -	
TOTAL COST	\$ 79,260.00																					
Lone Ridge Road: Rio Rancho Rd to Deer Creek Rd																						
1	Lone Ridge Rd		10	5	50																	
2	Lone Ridge Rd		10	5	50																	
3	Lone Ridge Rd		20	5	100																	
	Street Total				200																	
Old Pomona Rd: 71 Freeway to Village Loop Rd																						
4	Old Pomona Road	@ SR 71	10	4	40						1										PINE	
5	Old Pomona Road		10	4	40						1										PINE	
6	Old Pomona Road																2					
7	Old Pomona Road							5														
8	Old Pomona Road		20	5	100						1										PINE	
9	Old Pomona Road		5	5	25																	
10	Old Pomona Road		20	5	100																	
								5														
			20	5							1										PINE	
			10	5																		
			15	5							1											
	Street Total				305	0	0	0	10	0	0	5	0	0	0	0	0	2	0	0	0	
Village Loop Rd: Old Pomona Rd. to Phillips Ranch Rd																						
	Street Total				0	0	0	0	0	0	0	0	0	0	0	0	0	0	0	0	0	
Phillips Ranch Rd: Village Loop Rd to 60 Freeway																						
	Phillips Ranch Road		10	5	50						1										PINE	
			15	5	75						1										PINE	
			15	5	75						1										PINE	
			20	5	100						1										PINE	
			10	5	50																	
			20	5	100						1										PINE	
	Street Total				450	0	0	0	0	0	0	5	0	0	0	0	0	0	0	0	0	
Rio Rancho Rd: Mesa Ridge Dr. to 71 Freeway																						
	Street Total				0	0	0	0	0	0	0	0	0	0	0	0	0	0	0	0	0	

DISTRICT 5, GROUP 5
Sidewalk Program 14/15

District 5	Group 5	ITEM 1			ITEM 2			ITEM 3	ITEM 4	ITEM 6	ITEM 7	ITEM 8	ITEM 9	ITEM 10	ITEM 11	ITEM 12	ITEM 13	ITEM 14	ITEM 15	ITEM 16	ITEM 17	Notes
		REMOVE AND RECONSTRUCT PCC SIDEWALK	EXCAVATE, GRADE, AND CONSTRUCT NEW PCC SIDEWALK	GRIND PCC SIDEWALK	REMOVE EXISTING IMPROVEMENTS AND CONSTRUCT PCC DRIVEWAY APPROACH	ROOT SHAVE	REMOVE TREE	REMOVE AND RELOCATE FENCE	REMOVE AND RELOCATE EXISTING WATER METER	REMOVE AND RELOCATE EXISTING TRAFFIC SIGN OR MAIL BOX	REMOVE AND RECONSTRUCT PCC CURB	REMOVE AND RECONSTRUCT PCC CURB AND GUTTER	EXCAVATE, GRADE AND CONSTRUCT PCC CURB AND GUTTER	REMOVE IMPROVEMENTS AND CONSTRUCT PCC CURB RAMP	INSTALL DETECTABLE WARNING DEVICE ON EXIST. CURB RAMP	REMOVE EXISTING IMPROVEMENTS AND CONSTRUCT PCC ALLEY APPROACH	REMOVE AND RECONSTRUCT PCC CROSS GUTTER					
STREET	NEAREST ADDRESS	L (LF)	W (LF)	AREA (SF)	L (LF)	W (LF)	AREA (SF)	LF	SF	EA	EA	LF	EA	EA	LF	LF	LF	EA	EA	EA	SF	
Street Total		0	0	0	0	0	0	0	0	0	0	0	0	0	0	0	0	0	0	0	0	
Meadow View Dr: Redrock Ln to Rio Rancho Rd																						
Street Total		0	0	0	0	0	0	0	0	0	0	0	0	0	0	0	0	0	0	0	0	
Black Oak Dr: Meadow View Dr. to End																						
Street Total		0	0	0	0	0	0	0	0	0	0	0	0	0	0	0	0	0	0	0	0	
Knollview Dr: Village Loop Rd to Redrock Ln																						
Street Total		0	0	0	0	0	0	0	0	0	0	0	0	0	0	0	0	0	0	0	0	
Ringate Cir: Knollview Dr to End																						
Street Total		0	0	0	0	0	0	0	0	0	0	0	0	0	0	0	0	0	0	0	0	
Redrock Ln: Knollview Dr to Rising Hill Rd.																						
Street Total		0	0	0	0	0	0	0	0	0	0	0	0	0	0	0	0	0	0	0	0	
Rainbow Ridge Rd: Redrock Ln to Deer Creek Rd																						
Street Total		0	0	0	0	0	0	0	0	0	0	0	0	0	0	0	0	0	0	0	0	
Quail Summit Cir: Redrock Ln to End																						
Street Total		0	0	0	0	0	0	0	0	0	0	0	0	0	0	0	0	0	0	0	0	
North Slope Ln: Rainbow Ridge Rd to Deer Creek Rd																						
Deer Creek Road @ Navaho Trail Lane																			2			
Deer Creek Road	61	5	3	15																	WATER METER BOX	
Street Total		15	0	0	0	0	0	0	0	0	0	0	0	0	0	0	0	0	2	0	0	

DISTRICT 5, GROUP 5
Sidewalk Program 14/15

District 5	Group 5	ITEM 1			ITEM 2			ITEM 3	ITEM 4	ITEM 6	ITEM 7	ITEM 8	ITEM 9	ITEM 10	ITEM 11	ITEM 12	ITEM 13	ITEM 14	ITEM 15	ITEM 16	ITEM 17	Notes
		REMOVE AND RECONSTRUCT PCC SIDEWALK	EXCAVATE, GRADE, AND CONSTRUCT NEW PCC SIDEWALK	GRIND PCC SIDEWALK	REMOVE EXISTING IMPROVEMENTS AND CONSTRUCT PCC DRIVEWAY APPROACH	ROOT SHAVE	REMOVE TREE	REMOVE AND RELOCATE FENCE	REMOVE AND RELOCATE EXISTING WATER METER	REMOVE AND RELOCATE EXISTING TRAFFIC SIGN OR MAIL BOX	REMOVE AND RECONSTRUCT PCC CURB	REMOVE AND RECONSTRUCT PCC CURB AND GUTTER	EXCAVATE, GRADE AND CONSTRUCT PCC CURB AND GUTTER	REMOVE IMPROVEMENTS AND CONSTRUCT PCC CURB RAMP	INSTALL DETECTABLE WARNING DEVICE ON EXIST. CURB RAMP	REMOVE EXISTING IMPROVEMENTS AND CONSTRUCT PCC ALLEY APPROACH	REMOVE AND RECONSTRUCT PCC CROSS GUTTER					
STREET	NEAREST ADDRESS	L (LF)	W (LF)	AREA (SF)	L (LF)	W (LF)	AREA (SF)	LF	SF	EA	EA	LF	EA	EA	LF	LF	LF	EA	EA	EA	SF	
Navaho Trail Ln: Deer Creek Rd to End																						
Navaho Trail Lane	@ Quiet Hollow Road																		2			
	Street Total			0	0	0	0	0	0	0	0	0	0	0	0	0	0	0	2	0	0	
Quiet Hollow Rd: Navaho Trail Ln to End																						
Quiet Hollow Road	8	6	5	30																		WATER METER BOX
Quiet Hollow Road	@ Sunny Slope Road																		2			
	Street Total			30	0	0	0	0	0	0	0	0	0	0	0	0	0	0	2	0	0	
Skyline Ln: Rainbow Ridge Rd to End																						
	Street Total			0	0	0	0	0	0	0	0	0	0	0	0	0	0	0	0	0	0	0
Sunny Slope Rd: Skyline Ln to Deer Creek Rd																						
Sunny Slope Road	6	5	3	15																		WATER METER BOX
Sunny Slope Road	8	5	3	15																		WATER METER BOX
	Street Total			30	0	0	0	0	0	0	0	0	0	0	0	0	0	0	0	0	0	
Turnpost Ln: Rainbow Ridge to End																						
	Street Total			0	0	0	0	0	0	0	0	0	0	0	0	0	0	0	0	0	0	

DISTRICT 5, GROUP 6
Sidewalk Program 14/15

STREET	NEAREST ADDRESS	ITEM 1			ITEM 2			ITEM 3	ITEM 4	ITEM 6	ITEM 7	ITEM 8	ITEM 9	ITEM 10	ITEM 11	ITEM 12	ITEM 13	ITEM 14	ITEM 15	ITEM 16	ITEM 17	Notes
		L (LF)	W (LF)	AREA (SF)	L (LF)	W (LF)	AREA (SF)	LF	SF	EA	EA	LF	EA	EA	LF	LF	LF	EA	EA	EA	SF	
District 5	Group 6	REMOVE AND RECONSTRUCT PCC SIDEWALK			EXCAVATE, GRADE, AND CONSTRUCT NEW PCC SIDEWALK			GRIND PCC SIDEWALK	REMOVE EXISTING IMPROVEMENTS AND CONSTRUCT PCC DRIVEWAY APPROACH	ROOT SHAVE	REMOVE TREE	REMOVE AND RELOCATE FENCE	RELOCATE EXISTING WATER METER	RELOCATE EXISTING TRAFFIC SIGN OR MAIL BOX	REMOVE AND RECONSTRUCT PCC CURB	REMOVE AND RECONSTRUCT PCC CURB AND GUTTER	EXCAVATE, GRADE, AND CONSTRUCT PCC CURB AND GUTTER	REMOVE IMPROVEMENTS AND CONSTRUCT PCC CURB RAMP	INSTALL DETECTABLE WARNING DEVICE ON EXIST. CURB RAMP	REMOVE EXISTING IMPROVEMENTS AND CONSTRUCT PCC ALLEY APPROACH	REMOVE AND RECONSTRUCT PCC CROSS GUTTER	
UNIT PRICE				\$ 12.00			\$ 12.00	\$ 10.00	\$ 12.00	\$ 100.00	\$ 5,000.00	\$ 35.00	\$ 500.00	\$ 200.00	\$ 35.00	\$ 50.00	\$ 80.00	\$ 6,000.00	\$ 500.00	\$ 15,000.00	\$ 12.00	
QUANTITIES				360			0	0	0	0	0	0	0	0	0	0	0	0	0	0	0	
UNIT COST				\$ 4,320.00			\$ -	\$ -	\$ -	\$ -	\$ -	\$ -	\$ -	\$ -	\$ -	\$ -	\$ -	\$ -	\$ -	\$ -	\$ -	
TOTAL COST	\$ 4,320.00																					
Silverwood Lane: Willowbrook Ln to End																						
Street Total				0	0	0	0	0	0	0	0	0	0	0	0	0	0	0	0	0	0	
Falcon Ridge Dr: Willowbrook Ln to Mesa Ridge Dr.																						
Falcon Ridge Drive		30	5	150																		
Street Total				150	0	0	0	0	0	0	0	0	0	0	0	0	0	0	0	0	0	
Shawdow View Dr: Silverwood Ln to Chaparral Dr																						
Street Total				0	0	0	0	0	0	0	0	0	0	0	0	0	0	0	0	0	0	
Chaparral Dr: Willowbrook Ln to End																						
Street Total				0	0	0	0	0	0	0	0	0	0	0	0	0	0	0	0	0	0	
Sunny Ridge Cir: Caparral Dr to End																						
Street Total				0	0	0	0	0	0	0	0	0	0	0	0	0	0	0	0	0	0	
Willowbrook Ln: Silverwood Ln to End																						
Street Total				0	0	0	0	0	0	0	0	0	0	0	0	0	0	0	0	0	0	
Ravencrest Cir: Silverwood Ln to End																						
Street Total				0	0	0	0	0	0	0	0	0	0	0	0	0	0	0	0	0	0	
Westbrook Ln: Falcon Ridge Dr to Pala Mesa Dr																						
Westbrook Lane		10	5	50																		
Street Total				50	0	0	0	0	0	0	0	0	0	0	0	0	0	0	0	0	0	
Pala Mesa Dr: Westbrook Ln to End																						
Street Total				0	0	0	0	0	0	0	0	0	0	0	0	0	0	0	0	0	0	
La Torre Dr: Westbrook Ln to End																						
Street Total				0	0	0	0	0	0	0	0	0	0	0	0	0	0	0	0	0	0	

DISTRICT 5, GROUP 6
Sidewalk Program 14/15

District 5	Group 6	ITEM 1			ITEM 2			ITEM 3	ITEM 4	ITEM 6	ITEM 7	ITEM 8	ITEM 9	ITEM 10	ITEM 11	ITEM 12	ITEM 13	ITEM 14	ITEM 15	ITEM 16	ITEM 17	Notes
		REMOVE AND RECONSTRUCT PCC SIDEWALK	EXCAVATE, GRADE, AND CONSTRUCT NEW PCC SIDEWALK	GRIND PCC SIDEWALK	REMOVE EXISTING IMPROVEMENTS AND CONSTRUCT PCC DRIVEWAY APPROACH	ROOT SHAVE	REMOVE TREE	REMOVE AND RELOCATE FENCE	REMOVE AND RELOCATE EXISTING WATER METER	REMOVE AND RELOCATE EXISTING TRAFFIC SIGN OR MAIL BOX	REMOVE AND RECONSTRUCT PCC CURB	REMOVE AND RECONSTRUCT PCC CURB AND GUTTER	EXCAVATE, GRADE, AND CONSTRUCT PCC CURB AND GUTTER	REMOVE IMPROVEMENTS AND CONSTRUCT PCC CURB RAMP	INSTALL DETECTABLE WARNING DEVICE ON EXIST. CURB RAMP	REMOVE EXISTING IMPROVEMENTS AND CONSTRUCT PCC ALLEY APPROACH	REMOVE AND RECONSTRUCT PCC CROSS GUTTER					
STREET	NEAREST ADDRESS	L (LF)	W (LF)	AREA (SF)	L (LF)	W (LF)	AREA (SF)	LF	SF	EA	EA	LF	EA	EA	LF	LF	LF	EA	EA	EA	SF	
Street Total		0	0	0	0	0	0	0	0	0	0	0	0	0	0	0	0	0	0	0	0	
Hidden Valley Rd: Westbrook Ln to Rustic Glen Dr.																						
Street Total		0	0	0	0	0	0	0	0	0	0	0	0	0	0	0	0	0	0	0	0	
Oak Cliff Dr: Hidden Valley Rd to Rolling Ridge Dr.																						
Oak Cliff Lane	51	3	5	15																	WATER METER BOX	
Street Total																						
Rolling Ridge Dr: Mesa Ridge Dr to End																						
Rolling Ridge Drive	65	4	5	20																		
Street Total				45	0	0	0	0	0	0	0	0	0	0	0	0	0	0	0	0	0	
Mesa Ridge Dr: Falcon Ridge Dr to End																						
Street Total				0	0	0	0	0	0	0	0	0	0	0	0	0	0	0	0	0	0	
Stonegate Cir: Hidden Valley Rd to End																						
Street Total				0	0	0	0	0	0	0	0	0	0	0	0	0	0	0	0	0	0	
Knoll Ridge Dr: Hidden Valley Rd to End																						
Street Total				0	0	0	0	0	0	0	0	0	0	0	0	0	0	0	0	0	0	
Rustic Glen Dr: Falcon Ridge Dr to Rolling Ridge Dr																						
Street Total				0	0	0	0	0	0	0	0	0	0	0	0	0	0	0	0	0	0	
Hidden Valley Rd: Mesa Ridge Dr. to Hill Dr																						
Street Total				0	0	0	0	0	0	0	0	0	0	0	0	0	0	0	0	0	0	

DISTRICT 5, GROUP 6
Sidewalk Program 14/15

STREET	NEAREST ADDRESS	ITEM 1			ITEM 2			ITEM 3	ITEM 4	ITEM 6	ITEM 7	ITEM 8	ITEM 9	ITEM 10	ITEM 11	ITEM 12	ITEM 13	ITEM 14	ITEM 15	ITEM 16	ITEM 17	Notes
		L (LF)	W (LF)	AREA (SF)	L (LF)	W (LF)	AREA (SF)	LF	SF	EA	EA	LF	EA	EA	LF	LF	LF	EA	EA	EA	SF	
Glen Ridge Ln: Hidden Valley Rd to End																						
	Street Total			0	0	0	0	0	0	0	0	0	0	0	0	0	0	0	0	0	0	0
Peppermill Ln: Hidden Valley Rd to End																						
	Street Total			0	0	0	0	0	0	0	0	0	0	0	0	0	0	0	0	0	0	0
Ravenhill Dr: Hidden Valley Rd to Rilling Ridge Dr.																						
	Street Total			0	0	0	0	0	0	0	0	0	0	0	0	0	0	0	0	0	0	0
Franciscan Pl: Westbrook Ln to End																						
	Franciscan Place	20	20	5	100																	
	Street Total			100	0	0	0	0	0	0	0	0	0	0	0	0	0	0	0	0	0	0
Village Loop Rd: CII Del Rey to Phillips Ranch Rd																						
	Street Total			0	0	0	0	0	0	0	0	0	0	0	0	0	0	0	0	0	0	0
Phillips Ranch Rd: Village Loop Rd to 60 Freeway																						
	Street Total			0	0	0	0	0	0	0	0	0	0	0	0	0	0	0	0	0	0	0

DISTRICT 5, GROUP 7

Sidewalk Program 14/15

District 5 Group 7		ITEM 1 REMOVE AND RECONSTRUCT PCC SIDEWALK			ITEM 2 EXCAVATE, GRADE, AND CONSTRUCT NEW PCC SIDEWALK			ITEM 3 GRIND PCC SIDEWALK	ITEM 4 REMOVE EXISTING IMPROVEMENTS AND CONSTRUCT PCC DRIVEWAY APPROACH	ITEM 6 ROOT SHAVE	ITEM 7 REMOVE TREE	ITEM 8 REMOVE AND RELOCATE FENCE	ITEM 9 REMOVE AND RELOCATE EXISTING WATER METER	ITEM 10 REMOVE AND RELOCATE EXISTING TRAFFIC SIGN OR MAIL BOX	ITEM 11 REMOVE AND RECONSTRUCT PCC CURB	ITEM 12 REMOVE AND RECONSTRUCT PCC CURB AND GUTTER	ITEM 13 EXCAVATE, GRADE, AND CONSTRUCT PCC CURB AND GUTTER	ITEM 14 REMOVE IMPROVEMENTS AND CONSTRUCT PCC CURB RAMP	ITEM 15 INSTALL DETECTABLE WARNING DEVICE ON EXIST. CURB RAMP	ITEM 16 REMOVE EXISTING IMPROVEMENTS AND CONSTRUCT PCC ALLEY APPROACH	ITEM 17 REMOVE AND RECONSTRUCT PCC CROSS GUTTER	Notes
STREET	NEAREST ADDRESS	L (LF)	W (LF)	AREA (SF)	L (LF)	W (LF)	AREA (SF)	LF	SF	EA	EA	LF	EA	EA	LF	LF	LF	EA	EA	EA	SF	
UNIT PRICE				\$ 12.00			\$ 12.00	\$ 10.00	\$ 12.00	\$ 100.00	\$ 5,000.00	\$ 35.00	\$ 500.00	\$ 200.00	\$ 35.00	\$ 50.00	\$ 80.00	\$ 6,000.00	\$ 800.00	\$ 15,000.00	\$ 12.00	
QUANTITIES				3910	0	0	0	0	0	0	13	0	0	0	10	10	0	5	24	0	0	
UNIT COST				\$ 46,920.00			\$ -	\$ -	\$ -	\$ -	\$ 65,000.00	\$ -	\$ -	\$ -	\$ 350.00	\$ 500.00	\$ -	\$ 30,000.00	\$ 19,200.00	\$ -	\$ -	
TOTAL COST	\$ 161,970.00																					

Mission Blvd: Avenida Rancheros to End

Mission Boulevard @ Sorranto Road																		2			
Mission Boulevard @ Appian Way																		2			
Mission Boulevard @ Santa Murice Church																		2			
Street Total				0	0	0	0	0	0	0	0	0	0	0	0	0	0	0	6	0	0

Temple Ave: Foley Way to Mission Blvd

Temple Avenue	3191	20	6	120																		University Tech Center
Temple Avenue	3190	15	6	90																		Shell Gas Station
		10	6	60																		
Street Total				270	0	0	0	0	0	0	0	0	0	0	0	0	0	0	0	0	0	

Avenida Rancheros: Santa Clara Dr to Rancho Novato Dr

Avenida Rancheros @ Santa Clara																		2				Intersection
Avenida Rancheros South side	20	6	120								2											
Avenida Rancheros South side	50	6	300								3											
Avenida Rancheros South side	20	6	120								1											
Avenida Rancheros South side	10	6	60								1											
Avenida Rancheros South side	20	6	120								1											
Avenida Rancheros South side	50	6	300								1											
Avenida Rancheros South side	20	6	120								1											
Avenida Rancheros South side	20	7	140																			
Avenida Rancheros South side	20	7	140																			
Avenida Rancheros South side	20	7	140																			
Avenida Rancheros South side	5	7	35																			
Avenida Rancheros South side	10	7	70																			
Avenida Rancheros South side	5	7	35															2				
Street Total				1700	0	0	0	0	0	0	10	0	0	0	0	0	0	4	0	0	0	

Avenida Rancheros: Mission Blvd to Rancho Novato Dr

Avenida Rancheros @ Mission Blvd																			4			Intersection
Avenida Rancheros South side	20	7	140																			
Avenida Rancheros @ Rancho Novato																			2			
Avenida Rancheros North side	10	5	50												10							
Avenida Rancheros North side	10	5	50																			

DISTRICT 5, GROUP 7
Sidewalk Program 14/15

District 5	Group 7	ITEM 1			ITEM 2			ITEM 3	ITEM 4	ITEM 6	ITEM 7	ITEM 8	ITEM 9	ITEM 10	ITEM 11	ITEM 12	ITEM 13	ITEM 14	ITEM 15	ITEM 16	ITEM 17	Notes
		REMOVE AND RECONSTRUCT PCC SIDEWALK	EXCAVATE, GRADE, AND CONSTRUCT NEW PCC SIDEWALK	GRIND PCC SIDEWALK	REMOVE EXISTING IMPROVEMENTS AND CONSTRUCT PCC DRIVEWAY APPROACH	ROOT SHAVE	REMOVE TREE	REMOVE AND RELOCATE FENCE	REMOVE AND RELOCATE EXISTING WATER METER	REMOVE AND RELOCATE EXISTING TRAFFIC SIGN OR MAIL BOX	REMOVE AND RECONSTRUCT PCC CURB	REMOVE AND RECONSTRUCT PCC CURB AND GUTTER	EXCAVATE, GRADE, AND CONSTRUCT PCC CURB AND GUTTER	REMOVE IMPROVEMENTS AND CONSTRUCT PCC CURB RAMP	INSTALL DETECTABLE WARNING DEVICE ON EXIST. CURB RAMP	REMOVE EXISTING IMPROVEMENTS AND CONSTRUCT PCC ALLEY APPROACH	REMOVE AND RECONSTRUCT PCC CROSS GUTTER					
STREET	NEAREST ADDRESS	L (LF)	W (LF)	AREA (SF)	L (LF)	W (LF)	AREA (SF)	LF	SF	EA	EA	LF	EA	EA	LF	LF	LF	EA	EA	EA	SF	
Avenida Rancheros	North side	20	5	100																		
Avenida Rancheros	North side	10	5	50																		
Street Total				390	0	0	0	0	0	0	0	0	0	0	0	10	0	0	6	0	0	
Santa Clara Dr: Avenida Rancheros to Village Loop (South Side)																						
Santa Clara Drive	@ Trabuco Pl																		2			
Santa Clara Drive	@ Park Entrance																		2			
Street Total				0	0	0	0	0	0	0	0	0	0	0	0	0	0	0	4	0	0	
Santa Clara Drive: Avenida Rancheros to Village Loop (North side)																						
Santa Clara Drive		20	5	100																		
Santa Clara Drive		20	5	100																		
Santa Clara Drive	@ Calle Del Mar	20	6	120							2											
Santa Clara Drive	@ Calle Del Sol																	1				
Santa Clara Drive	@ Storm Drain	20	6	120																		
Santa Clara Drive		20	6	120							1											
Santa Clara Drive		10	6	60										10								
Street Total				620	0	0	0	0	0	0	3	0	0	0	10	0	0	1	0	0	0	
Rancho Laguna Dr: Mission Blvd to End																						
Street Total				0	0	0	0	0	0	0	0	0	0	0	0	0	0	0	0	0	0	
Alta Mira Pl: Rancho Laguna Dr to Coyotes Dr																						
Street Total				0	0	0	0	0	0	0	0	0	0	0	0	0	0	0	0	0	0	
Los Coyotes Dr: Alta Mira Pl to End																						
Los Coyotes Drive		17	60	5	300																	
Los Coyotes Drive		48	30	5	150																	
Street Total				450	0	0	0	0	0	0	0	0	0	0	0	0	0	0	0	0	0	
Padres Pl: Los Coyotes Dr to End																						
Street Total				0	0	0	0	0	0	0	0	0	0	0	0	0	0	0	0	0	0	

DISTRICT 5, GROUP 7
Sidewalk Program 14/15

STREET	NEAREST ADDRESS	ITEM 1			ITEM 2			ITEM 3	ITEM 4	ITEM 6	ITEM 7	ITEM 8	ITEM 9	ITEM 10	ITEM 11	ITEM 12	ITEM 13	ITEM 14	ITEM 15	ITEM 16	ITEM 17	Notes
		L (LF)	W (LF)	AREA (SF)	L (LF)	W (LF)	AREA (SF)	LF	SF	EA	EA	LF	EA	EA	LF	LF	LF	EA	EA	EA	SF	
Serra Dr: Coyotes Dr to End																						
	Street Total			0	0	0	0	0	0	0	0	0	0	0	0	0	0	0	0	0	0	0
La Ramada Pl: Avenida Rancheros to End																						
	Street Total			0	0	0	0	0	0	0	0	0	0	0	0	0	0	0	0	0	0	0
Rancho Navato Dr: Avenida Rancheros to Portola Ct																						
	Street Total			0	0	0	0	0	0	0	0	0	0	0	0	0	0	0	0	0	0	0
El Dorado Ct: Rancho Navato Dr to End																						
	Street Total			0	0	0	0	0	0	0	0	0	0	0	0	0	0	0	0	0	0	0
San Pablo Ct: Rancho Novato to End																						
	Street Total			0	0	0	0	0	0	0	0	0	0	0	0	0	0	0	0	0	0	0
Cimarron Pl: Rancho Novato to End																						
	Street Total			0	0	0	0	0	0	0	0	0	0	0	0	0	0	0	0	0	0	0
Monte Diablo Ln: Rancho Navato Dr to End																						
	Street Total			0	0	0	0	0	0	0	0	0	0	0	0	0	0	0	0	0	0	0
Portola Ct: Rancho Navato Dr to End																						
	Street Total			0	0	0	0	0	0	0	0	0	0	0	0	0	0	0	0	0	0	0
Los Felis Dr: Santa Clara Dr to Village Loop Dr																						
	Los Felis Drive @ San Raphael Place																		2			
	Los Felis Drive @ El Vecino Place																		2			
	Los Felis Drive @ Rancho Jurupa Place																		2			

DISTRICT 5, GROUP 7
Sidewalk Program 14/15

District 5 Group 7		ITEM 1			ITEM 2			ITEM 3	ITEM 4	ITEM 6	ITEM 7	ITEM 8	ITEM 9	ITEM 10	ITEM 11	ITEM 12	ITEM 13	ITEM 14	ITEM 15	ITEM 16	ITEM 17	Notes
		REMOVE AND RECONSTRUCT PCC SIDEWALK	EXCAVATE, GRADE, AND CONSTRUCT NEW PCC SIDEWALK	GRIND PCC SIDEWALK	REMOVE EXISTING IMPROVEMENTS AND CONSTRUCT PCC DRIVEWAY APPROACH	ROOT SHAVE	REMOVE TREE	REMOVE AND RELOCATE FENCE	REMOVE AND RELOCATE EXISTING WATER METER	REMOVE AND RELOCATE EXISTING TRAFFIC SIGN OR MAIL BOX	REMOVE AND RECONSTRUCT PCC CURB	REMOVE AND RECONSTRUCT PCC CURB AND GUTTER	EXCAVATE, GRADE, AND CONSTRUCT PCC CURB AND GUTTER	REMOVE IMPROVEMENTS AND CONSTRUCT PCC CURB RAMP	INSTALL DETECTABLE WARNING DEVICE ON EXIST. CURB RAMP	REMOVE EXISTING IMPROVEMENTS AND CONSTRUCT PCC ALLEY APPROACH	REMOVE AND RECONSTRUCT PCC CROSS GUTTER					
STREET	NEAREST ADDRESS	L (LF)	W (LF)	AREA (SF)	L (LF)	W (LF)	AREA (SF)	LF	SF	EA	EA	LF	EA	EA	LF	LF	LF	EA	EA	EA	SF	
Los Felis Drive	45	10	5	50																		
Los Felis Drive	119	15	5	75																		
Street Total				125	0	0	0	0	0	0	0	0	0	0	0	0	0	0	6	0	0	
San Raphael PI: Los Felis Dr to End																						
Street Total				0	0	0	0	0	0	0	0	0	0	0	0	0	0	0	0	0	0	
San Raphael PI: Los Felis Dr to End																						
Street Total				0	0	0	0	0	0	0	0	0	0	0	0	0	0	0	0	0	0	
La Costa PI: San Raphael PI to End																						
Street Total				0	0	0	0	0	0	0	0	0	0	0	0	0	0	0	0	0	0	
El Vecino PI: Fellis Dr to End																						
Street Total				0	0	0	0	0	0	0	0	0	0	0	0	0	0	0	0	0	0	
Rancho Jurupa PI: Los Felis Dr to End																						
Rancho Jurupa Place	29	10	5	50																		
Rancho Jurupa Place	25	20	5	100																		
Street Total				150	0	0	0	0	0	0	0	0	0	0	0	0	0	0	0	0	0	
Trabuco PI: Santa Clara to End																						
Street Total				0	0	0	0	0	0	0	0	0	0	0	0	0	0	0	0	0	0	
Rancho Vista PI: Trabuco PI to End																						
Street Total				0	0	0	0	0	0	0	0	0	0	0	0	0	0	0	0	0	0	
La Sierra Dr: Avenida Rancheros to Westbrook Ln																						
Street Total				0	0	0	0	0	0	0	0	0	0	0	0	0	0	0	0	0	0	

DISTRICT 5, GROUP 7
Sidewalk Program 14/15

STREET	NEAREST ADDRESS	ITEM 1			ITEM 2			ITEM 3	ITEM 4	ITEM 6	ITEM 7	ITEM 8	ITEM 9	ITEM 10	ITEM 11	ITEM 12	ITEM 13	ITEM 14	ITEM 15	ITEM 16	ITEM 17	Notes
		L (LF)	W (LF)	AREA (SF)	L (LF)	W (LF)	AREA (SF)	LF	SF	EA	EA	LF	EA	EA	LF	LF	LF	EA	EA	EA	SF	
Village Loop Rd: Santa Clara Dr to Los Felis Dr																						
	Street Total			0	0	0	0	0	0	0	0	0	0	0	0	0	0	0	0	0	0	0
Foley War: W Temple Ave to Producer Way																						
Foley Way	@ templa Avenue																		2			
Foley Way	117	3	5	15																		Water Meter Box
	Street Total			15	0	0	0	0	0	0	0	0	0	0	0	0	0	0	2	0	0	
Producer Way: Foley Way to End																						
Producer Way	3203	3	5	15																		Water Meter Box
Producer Way	@ Factory Way	25	5	125																		SE corner
	Street Total			140	0	0	0	0	0	0	0	0	0	0	0	0	0	0	0	0	0	
Factory Dr: Producer Way to End																						
Factory Drive	3208	10	5	50																		
	Street Total			50	0	0	0	0	0	0	0	0	0	0	0	0	0	0	0	0	0	

DISTRICT 5, GROUP 8
Sidewalk Program 14/15

		ITEM 1			ITEM 2			ITEM 3	ITEM 4	ITEM 5	ITEM 6	ITEM 7	ITEM 8	ITEM 9	ITEM 10	ITEM 11	ITEM 12	ITEM 13	ITEM 14	ITEM 15	ITEM 16	ITEM 17	Notes
District 5 Group 8		REMOVE AND RECONSTRUCT PCC SIDEWALK			EXCAVATE, GRADE, AND CONSTRUCT NEW PCC SIDEWALK			GRIND PCC SIDEWALK	REMOVE EXISTING IMPROVEMENTS AND CONSTRUCT PCC DRIVEWAY APPROACH	EXCAVATE, GRADE, AND CONSTRUCT AND CONSTRUCT RETAINING CURB OR SLOUGH WALL	ROOT SHAVE	REMOVE TREE	REMOVE AND RELOCATE FENCE	REMOVE AND RELOCATE EXISTING WATER METER	REMOVE AND RELOCATE EXISTING TRAFFIC SIGN OR MAIL BOX	REMOVE AND RECONSTRUCT PCC CURB	REMOVE AND RECONSTRUCT PCC CURB AND GUTTER	EXCAVATE, GRADE, AND CONSTRUCT PCC CURB AND GUTTER	REMOVE IMPROVEMENTS AND CONSTRUCT PCC CURB RAMP	INSTALL DETECTABLE WARNING DEVICE ON EXIST. CURB RAMP	REMOVE EXISTING IMPROVEMENTS AND CONSTRUCT PCC ALLEY APPROACH	REMOVE AND RECONSTRUCT PCC CROSS GUTTER	
		STREET	NEAREST ADDRESS	L (LF)	W (LF)	AREA (SF)	L (LF)	W (LF)	AREA (SF)	SF	LF	EA	EA	LF	EA	EA	LF	LF	LF	EA	EA	EA	
UNIT PRICE				\$ 12.00			\$ 12.00	\$ 10.00	\$ 12.00	\$ 30.00	\$ 100.00	\$ 5,000.00	\$ 35.00	\$ 500.00	\$ 200.00	\$ 35.00	\$ 50.00	\$ 80.00	\$ 6,000.00	\$ 800.00	\$ 6,000.00	\$ 12.00	
QUANTITIES				80			500		0	0		0	0	0	0	0	0	0	2	6	0	0	
UNIT COST				\$ 960.00			\$ 6,000.00	\$ -	\$ -	\$ -	\$ -	\$ -	\$ -	\$ -	\$ -	\$ -	\$ -	\$ -	\$ 12,000.00	\$ 4,800.00	\$ -	\$ -	
TOTAL COST				\$ 23,760.00																			

Valley Blvd: Temple Ave to City Limit

Valley Blvd	@ Temple Ave																			4			
Valley Blvd	@University Villlage entrance																						
Valley Blvd	3667	5	5	25																2			
Valley Blvd	3667	5	5	25																			Repair under drain lid and s/w
Valley Blvd	@ Pomona Blvd																		2				
Valley Blvd	3825	6	5	30	100	5	500																
Street Total				80			500		0	0		0	0	0	0	0	0	0	2	6	0	0	







Temple Ave: Mission Blvd to City Limit






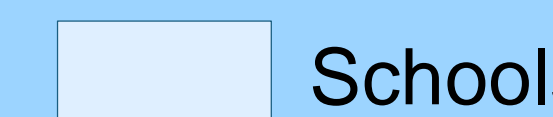

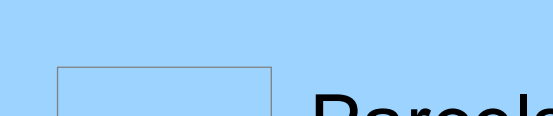


Street Total				0	0	0	0		0	0		0	0	0	0	0	0	0	0	0	0	0	



ADA Path of Travel District 6

ADA Sidewalk Work

-  1 - Remove & Reconstruct PCC Sidewalk
-  2 - Excavate, Grade, & Construct New PCC Sidewalk
-  3 - Grind PCC Sidewalk
-  14 - Remove Improvements & Construct PCC Curb Ramp
-  15 - Install Detectable Curb Ramp Warning Device
-  16 - Remove Improvements, Construct PCC Alley Approach

-  Bus Stops
-  Train Stations
-  Railways
-  Streets
-  Freeways
-  Schools
-  Parks
-  Parcels
-  Council District
-  CDBG Low-Mod



Map Prepared by
Information Technology GIS Office
May 30, 2018
ADA_Patch_of_Travel_District_6.mxd

CITY OF POMONA DISCLAIMER
The City of Pomona makes no warranty
on the accuracy or content of the data
shown on this map. This map shall not
be reproduced or distributed without prior
written consent.

