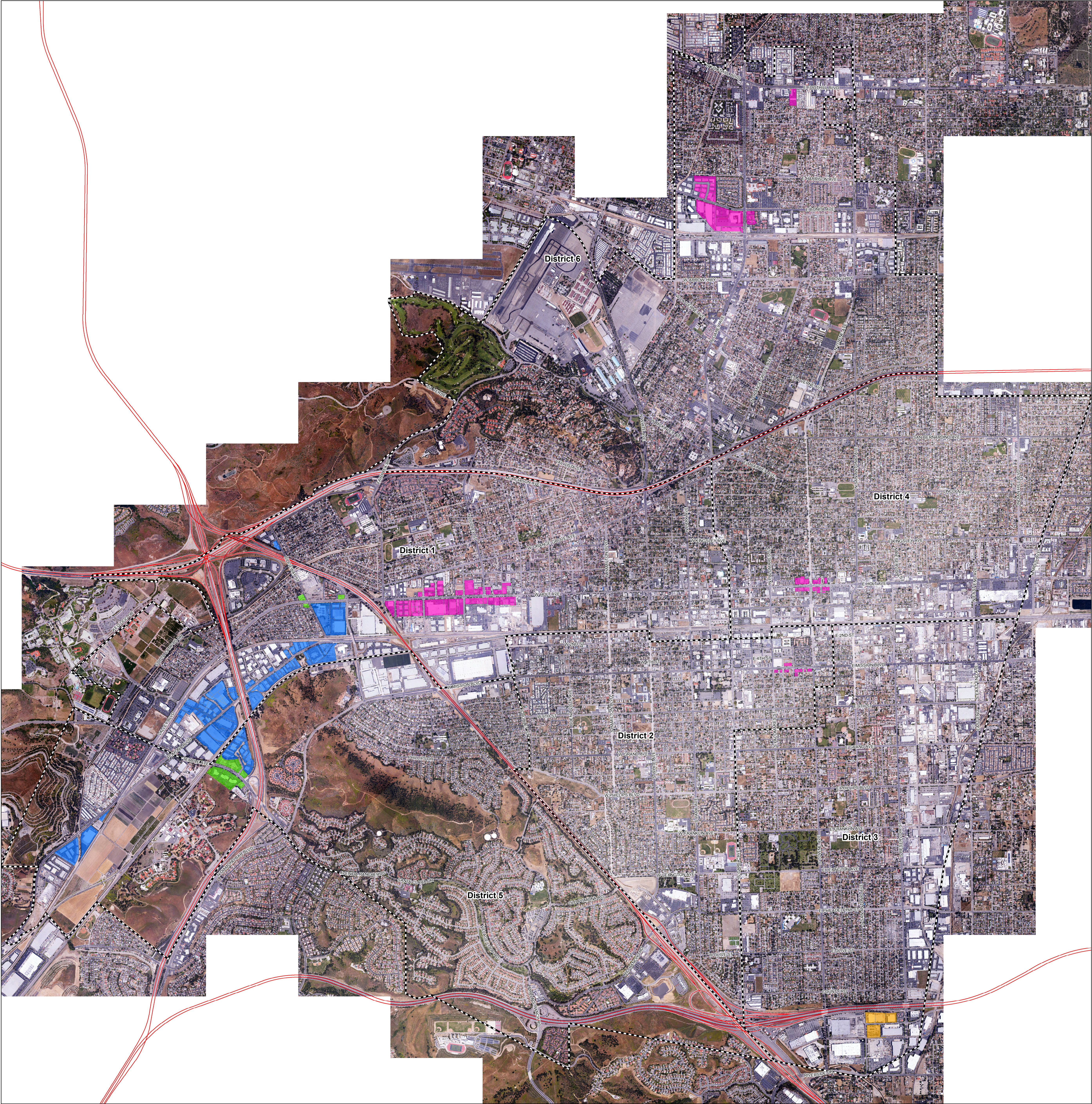










# City of Pomona

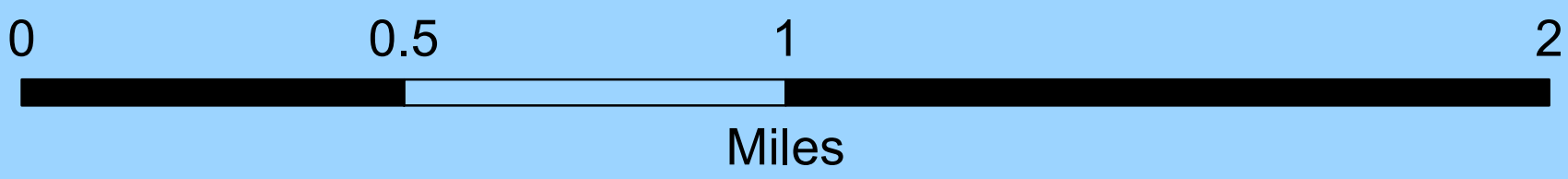
## Cannabis Overlay Zone - Sub Areas Approved by City Council on November 18, 2019



**Sub Areas**

-  SA1 - Retail Only (PCSP)
-  SA2 - Retail Only (C Zones)
-  SA3 - Cultivation, Dist., Mfr., Micro, Testing
-  SA4 - Cultivation, Distribution, Manufacturing, Testing

-  Council Districts
-  City Boundary



This draft map is provided for reference only and is not intended to be comprehensive or reliable for the purpose of securing a site for a Commercial Cannabis Permit in the City of Pomona. Any operator of a Commercial Cannabis business in the City of Pomona will be subject to the requirements of Chapter 68 of the Pomona Municipal Code pertaining to Commercial Cannabis Businesses, along with any adopted zoning regulations related to commercial cannabis use. All potential sites that allow any type of commercial cannabis land use will be verified for compliance with the Pomona Municipal Code and Pomona Zoning Ordinance upon submission of a Commercial Cannabis Permit application.

